

**STATE OF NEW MEXICO
DEPARTMENT OF ENERGY, MINERALS AND NATURAL RESOURCES
OIL CONSERVATION DIVISION**

**APPLICATION OF FLAT CREEK RESOURCES, LLC
FOR APPROVAL OF A NON-STANDARD HORIZONTAL
SPACING UNIT AND COMPULSORY POOLING,
EDDY COUNTY, NEW MEXICO**

Case No. 25255

**APPLICATION OF FLAT CREEK RESOURCES, LLC
FOR APPROVAL OF A NON-STANDARD HORIZONTAL
SPACING UNIT AND COMPULSORY POOLING,
EDDY COUNTY, NEW MEXICO**

Case No. 25256

FLAT CREEK RESOURCES, LLC



Case No. 25255

**Jurnegan Fed Com BS #1H and #2H
(N/2 Wells)**

and

Case No. 25256

**Jurnegan Fed Com BS #3H and #4H
(S/2 Wells)**

May 8, 2025 Hearing

Table of Contents

	Tab
Compulsory Pooling Application Checklists.....	1
Applications & Proposed Notices of Hearing.....	2
Exhibit A: Self-Affirmed Statement of Landman Michael Gregory	3
A-1: C-102s	
A-2: Plat of Tracts, Tract Ownership, Applicable Lease Numbers	
A-3: Unit Recap, Pooled Parties Highlighted	
A-4: Sample Well Proposal Letter & AFEs	
A-5: Detailed Summary of Chronology of Contact	
Exhibit B: Self-Affirmed Statement of Geologist Thomas M. Anderson	4
B-1: Location Map	
B-2: Subsea Structure Map, Cross-Section Map	
B-3: Stratigraphical Cross Section	
B-4: Gunbarrel Diagram	
B-5: Gross Isopach Map	
Exhibit C: Self-Affirmed Statement of Lawyer Sharon S. Shaheen.....	5
C-1: Certified Mailing of Notice Letters, dated March 20, 2025 and April 18, 2025	
C-2: Chart of Notice to All Interested Parties	
C-3: Copies of Certified Mail Receipts and Returns	
C-4: Affidavit of Publications, dated March 27, 2025 and April 24, 2025	

TAB 1

1	COMPULSORY POOLING	
2	ALL INFORMATION IN THE APPLICATION MUST BE SUPPORTED BY SIGNED AFFIDAVITS	
3	Case: 25255	APPLICANT'S RESPONSE
4	Date	May 8, 2025
5	Applicant	Flat Creek Resources, LLC, obo FE Permian Operating I, LLC
6	Designated Operator & OGRID (affiliation if applicable)	Flat Creek Resources, LLC (374034)
7	Applicant's Counsel:	Sharon Shaheen (Spencer Fane LLP)
8	Case Title:	Application of Flat Creek Resources, LLC for Approval of a Non-Standard Horizontal Spacing Unit and Compulsory Pooling, Eddy County, New Mexico
9	Entries of Appearance/Intervenors:	None
10	Well Family	Jurnegan
11	Formation/Pool	
12	Formation Name(s) or Vertical Extent:	Bone Spring formation
13	Primary Product (Oil or Gas):	Oil
14	Pooling this vertical extent:	Bone Spring formation
15	Pool Name and Pool Code (Only if NSP is requested):	
16	Well Location Setback Rules (Only if NSP is Requested):	
17	Spacing Unit	
18	Type (Horizontal/Vertical)	Horizontal
19	Size (Acres)	640 acres
20	Building Blocks:	40-acre tracts
21	Orientation:	West to East
22	Description: TRS/County	N/2 of Sections 22 and 23, Township 24 South, Range 26 East, in Eddy County, New Mexico
23	Standard Horizontal Well Spacing Unit (Y/N), If No, describe and is approval of non-standard unit requested in this application?	No. Applicant will seek administrative approval of the non-standard unit.
24	Other Situations	
25	Depth Severance: Y/N. If yes, description	Yes. A depth severance exists at 8,062' (being 300' above the top of the Wolfcamp Formation, or 8,362').
26	Proximity Tracts: If yes, description	No
27	Proximity Defining Well: if yes, description	n/a
28	Applicant's Ownership in Each Tract	Tract 1: 0%; Tract 2: 0%; Tract 3: 95%; Tract 4: 45%; Tract 5: 0%
29	Well(s)	

A	B
30 Name & API (if assigned), surface and bottom hole location, footages, completion target, orientation, completion status (standard or non-standard)	Add wells as needed
31 Well #1	Jurnegan BS Fed Com #1 H well, SHL: ~948' FNL and 713' FWL of Section 22, T24S-R26E; BHL: ~421' FNL and 100' FEL of Section 23, T24S-R26E
32 Well #1 Horizontal Well First and Last Take Points	FTP: ~440' FNL and 100' FWL of Section 22, T24S-R26E. LTP: ~440' FNL and 100' FEL of Section 23, T24S-R26E
33 Well #1 Completion Target (Formation, TVD and MD)	Bone Spring, TVD: 7,081', MD: 17,323'
34 Well #2	Jurnegan BS Fed Com #2 H well, SHL: ~ 965' FNL and 610' FWL of Section 22, T24S-R26E; BHL: ~441' FNL and 2655' FEL of Section 23, T24S-R26E
35 Well #2 Horizontal Well First and Last Take Points	FTP: ~440' FNL and 100' FWL of Section 22, T24S-R26E. LTP: ~440' FNL and 100' FEL of Section 23, T24S-R26E
36 Well #2 Completion Target (Formation, TVD and MD)	Bone Spring, TVD: 7,080', MD: 17,293'
37 AFE Capex and Operating Costs	
38 Drilling Supervision/Month \$	\$8000, see Exhibit A ¶ 24
39 Production Supervision/Month \$	\$800, see Exhibit A ¶ 24
40 Justification for Supervision Costs	See AFE attached to Exhibit A-4
41 Requested Risk Charge	200%, see Exhibit A ¶ 25
42 Notice of Hearing	
43 Proposed Notice of Hearing	Provided with filing of application
44 Proof of Mailed Notice of Hearing (20 days before hearing)	See Exhibit C, C-1, & C-2
45 Proof of Published Notice of Hearing (10 days before hearing)	See Exhibit C-3
46 Ownership Determination	
47 Land Ownership Schematic of the Spacing Unit	See Exhibit A-2
48 Tract List (including lease numbers and owners)	Exhibit A-2 and A-3
49 If approval of Non-Standard Spacing Unit is requested, Tract List (including lease numbers and owners) of Tracts subject to notice requirements.	n/a
50 Pooled Parties (including ownership type)	Exhibit A-3
51 Unlocatable Parties to be Pooled	See Exhibit C-2
52 Ownership Depth Severance (including percentage above & below)	A depth severance exists at 8,062' (being 300' above the top of the Wolfcamp Formation, or 8,362'). The percentage held by Flat Creek is currently 29.4% above and 12.5% below the severance. The percentage of interest held by the owner is 16.875% below the depth severance and 0.00% above the depth severance. See Exhibit A, ¶ 13.
53 Joinder	
54 Sample Copy of Proposal Letter	Exhibit A-4
55 List of Interest Owners (ie Exhibit A of JOA)	Exhibit A-3
56 Chronology of Contact with Non-Joined Working Interests	Exhibit A-5
57 Overhead Rates In Proposal Letter	Exhibit A-4

	A	B
58	Cost Estimate to Drill and Complete	See AFE attached to Exhibit A-4
59	Cost Estimate to Equip Well	See AFE attached to Exhibit A-4
60	Cost Estimate for Production Facilities	n/a
61	Geology	
62	Summary (including special considerations)	See Exhibit B ¶ 14
63	Spacing Unit Schematic	See Exhibits A-2, B-2A
64	Gunbarrel/Lateral Trajectory Schematic	Exhibit B-4
65	Well Orientation (with rationale)	Exhibit B ¶ 15
66	Target Formation	Exhibits B-3A and B-4
67	HSU Cross Section	Exhibit B-5
68	Depth Severance Discussion	See Exhibit A, ¶ 13
69	Forms, Figures and Tables	
70	C-102	Exhibit A-1
71	Tracts	Exhibit A-2
72	Summary of Interests, Unit Recapitulation (Tracts)	Exhibits A-2 and A-3
73	General Location Map (including basin)	Exhibit B-1
74	Well Bore Location Map	Exhibit B-2A
75	Structure Contour Map - Subsea Depth	Exhibit B-2A
76	Cross Section Location Map (including wells)	Exhibit B-2A
77	Cross Section (including Landing Zone)	Exhibit B-3A
78	Additional Information	
79	Special Provisions/Stipulations	
80	CERTIFICATION: I hereby certify that the information provided in this checklist is complete and accurate.	
81	Printed Name (Attorney or Party Representative):	Sharon T. Shaheen
82	Signed Name (Attorney or Party Representative):	/s/ Sharon T. Shaheen
83	Date:	5/1/2025

1	COMPULSORY POOLING	
2	ALL INFORMATION IN THE APPLICATION MUST BE SUPPORTED BY SIGNED AFFIDAVITS	
3	Case: 25256	APPLICANT'S RESPONSE
4	Date	May 8, 2025
5	Applicant	Flat Creek Resources, LLC, obo FE Permian Operating I, LLC
6	Designated Operator & OGRID (affiliation if applicable)	Flat Creek Resources, LLC (374034)
7	Applicant's Counsel:	Sharon Shaheen (Spencer Fane LLP)
8	Case Title:	Application of Flat Creek Resources, LLC for Approval of a Non-Standard Horizontal Spacing Unit and Compulsory Pooling, Eddy County, New Mexico
9	Entries of Appearance/Intervenors:	None
10	Well Family	Jurnegan
11	Formation/Pool	
12	Formation Name(s) or Vertical Extent:	Bone Spring formation down to 8,062' (being 300' above the top of the Wolfcamp Formation, or 8,362')
13	Primary Product (Oil or Gas):	Oil
14	Pooling this vertical extent:	Bone Spring formation down to 8,062' (being 300' above the top of the Wolfcamp Formation, or 8,362')
15	Pool Name and Pool Code (Only if NSP is requested):	
16	Well Location Setback Rules (Only if NSP is Requested):	
17	Spacing Unit	
18	Type (Horizontal/Vertical)	Horizontal
19	Size (Acres)	640 acres
20	Building Blocks:	40-acre tracts
21	Orientation:	West to East
22	Description: TRS/County	S/2 of Sections 22 and 23, Township 24 South, Range 26 East, in Eddy County, New Mexico
23	Standard Horizontal Well Spacing Unit (Y/N), If No, describe and is approval of non-standard unit requested in this application?	No. Applicant will seek administrative approval of the non-standard unit.
24	Other Situations	
25	Depth Severance: Y/N. If yes, description	Yes. A depth severance exists at 8,062' (being 300' above the top of the Wolfcamp Formation, or 8,362').
26	Proximity Tracts: If yes, description	No
27	Proximity Defining Well: if yes, description	n/a
28	Applicant's Ownership in Each Tract	Tract 1: 0%; Tract 2: 95%; Tract 3: 0%
29	Well(s)	
	Name & API (if assigned), surface and bottom hole location, footages, completion target, orientation, completion status (standard or non-standard)	Add wells as needed

A	B
31 Well #1	Jurnegan BS Fed Com #3H well, SHL: ~1,087' FSL and 757' FWL of Section 22, T24S-R26E; BHL: ~1,900' FSL and 15' FEL of Section 23, T24S-R26E
32 Well #1 Horizontal Well First and Last Take Points	FTP: ~1,900' FSL and 100' FWL of Section 22, T24S-R26E. LTP: ~1,900' FSL and 100' FEL of Section 23, T24S-R26E
33 Well #1 Completion Target (Formation, TVD and MD)	Bone Spring, TVD: 7,096', MD: 17,250'
34 Well #2	Jurnegan BS Fed Com #2H well, SHL: ~1,087' FSL and 757' FWL of Section 22, T24S-R26E; BHL: ~440' FSL and 15' FEL of Section 23, T24S-R26E
35 Well #2 Horizontal Well First and Last Take Points	FTP: ~440' FSL and 100' FWL of Section 22, T24S-R26E. LTP: ~440' FSL and 100' FEL of Section 23, T24S-R26E
36 Well #2 Completion Target (Formation, TVD and MD)	Bone Spring, TVD: 7,112', MD: 17,313'
37 AFE Capex and Operating Costs	
38 Drilling Supervision/Month \$	\$8000, see Exhibit A ¶ 24
39 Production Supervision/Month \$	\$800, see Exhibit A ¶ 24
40 Justification for Supervision Costs	See AFE attached to Exhibit A-4
41 Requested Risk Charge	200%, see Exhibit A ¶ 25
42 Notice of Hearing	
43 Proposed Notice of Hearing	Provided with filing of application
44 Proof of Mailed Notice of Hearing (20 days before hearing)	See Exhibit C, C-1, & C-2
45 Proof of Published Notice of Hearing (10 days before hearing)	See Exhibit C-3
46 Ownership Determination	
47 Land Ownership Schematic of the Spacing Unit	See Exhibit A-2
48 Tract List (including lease numbers and owners)	Exhibit A-2 and A-3
49 If approval of Non-Standard Spacing Unit is requested, Tract List (including lease numbers and owners) of Tracts subject to notice requirements.	n/a
50 Pooled Parties (including ownership type)	Exhibit A-3
51 Unlocatable Parties to be Pooled	See Exhibit C-2
52 Ownership Depth Severance (including percentage above & below)	A depth severance exists at 8,062' (being 300' above the top of the Wolfcamp Formation, or 8,362'). Flat Creek does not seek to pool the lower Bone Spring interval. Flat Creek owns currently 48.75% above and 0% below the severance.
53 Joinder	
54 Sample Copy of Proposal Letter	Exhibit A-4
55 List of Interest Owners (ie Exhibit A of JOA)	Exhibit A-3
56 Chronology of Contact with Non-Joined Working Interests	Exhibit A-5
57 Overhead Rates In Proposal Letter	Exhibit A-4
58 Cost Estimate to Drill and Complete	See AFE attached to Exhibit A-4
59 Cost Estimate to Equip Well	See AFE attached to Exhibit A-4
60 Cost Estimate for Production Facilities	n/a
61 Geology	

	A	B
62	Summary (including special considerations)	See Exhibit B ¶ 14
63	Spacing Unit Schematic	See Exhibits A-2, B-2A
64	Gunbarrel/Lateral Trajectory Schematic	Exhibit B-4
65	Well Orientation (with rationale)	Exhibit B ¶ 15
66	Target Formation	Exhibits B-3A and B-4
67	HSU Cross Section	Exhibit B-5
68	Depth Severance Discussion	See Exhibit A, ¶ 14.
69	Forms, Figures and Tables	
70	C-102	Exhibit A-1
71	Tracts	Exhibit A-2
72	Summary of Interests, Unit Recapitulation (Tracts)	Exhibits A-2 and A-3
73	General Location Map (including basin)	Exhibit B-1
74	Well Bore Location Map	Exhibit B-2A
75	Structure Contour Map - Subsea Depth	Exhibit B-2A
76	Cross Section Location Map (including wells)	Exhibit B-2A
77	Cross Section (including Landing Zone)	Exhibit B-3A
78	Additional Information	
79	Special Provisions/Stipulations	
80	CERTIFICATION: I hereby certify that the information provided in this checklist is complete and accurate.	
81	Printed Name (Attorney or Party Representative):	Sharon T. Shaheen
82	Signed Name (Attorney or Party Representative):	/s/ Sharon T. Shaheen
83	Date:	5/1/2025

TAB 2

**STATE OF NEW MEXICO
DEPARTMENT OF ENERGY, MINERALS AND NATURAL RESOURCES
OIL CONSERVATION DIVISION**

**APPLICATION OF FLAT CREEK RESOURCES, LLC
FOR APPROVAL OF A NON-STANDARD HORIZONTAL
SPACING UNIT AND COMPULSORY POOLING,
EDDY COUNTY, NEW MEXICO**

Case No. 25255

APPLICATION

Flat Creek Resources, LLC, OGRID No. 374034 (“Flat Creek” or “Applicant”), as operator and on behalf of FE Permian Owner I, LLC, as working interest owner, files this application with the Oil Conservation Division pursuant to the provisions of NMSA 1978, § 70-2-17, for an order pooling all mineral interests in the Bone Spring formation (WILLOW LAKE; BONE SPRING, WEST [96415]) in a non-standard 640-acre, more or less, horizontal spacing and proration unit (“HSU”) comprised of the N/2 of Sections 22 and 23, Township 24 South, Range 26 East, in Eddy County, New Mexico, or in the alternative, a non-standard 560-acre, more or less, HSU, comprised of the N/2 N/2 of Section 22 and the N/2 NW/4 of Section 23, and the S/2 N/2 of Sections 22 and 23, Township 24 South, Range 26 East, in Eddy County, New Mexico.

In support of its application, Flat Creek states as follows:

1. Flat Creek is the operator acting on behalf of FE Permian Owner I, LLC, a working interest owner in the proposed HSU, which has the right to drill thereon.
2. Flat Creek proposes to drill two wells in the HSU:
 - **Jurnegan Fed Com BS2 #1H** well, to be horizontally drilled from a surface hole location approximately 948’ FNL and 713’ FWL of Section 22, T24S-R26E to a bottom hole location approximately 421’ FNL and 100’ FEL of Section 23, T24S-R26E or, in the alternative, from a surface hole location approximately 948’ FNL and 713’ FWL of Section 22, T24S-R26E to a bottom hole location approximately 421’ FNL and 2,607’ FWL of Section 23, T24S-R26E; and

- **Jurnegan Fed Com BS2 #2H** well, to be horizontally drilled from a surface hole location approximately 978' FNL and 713' FWL of Section 22, T24S-26E to a bottom hole location approximately 1,870' FNL and 15' FEL of Section 23, T24S-R26E.

3. The purpose of the alternative proposal is to prepare for a potential issue relating to any delay in reinstatement or re-leasing by the Bureau of Land Management for the N/2 NE/4 of Section 23. A lease for this acreage, which was held by a third party, recently expired but the third party is in the process of requesting reinstatement.

4. There is a depth severance in the Bone Spring formation at a stratigraphic equivalent of 8,062 feet, as defined on the Baker Hughes Gamma Ray Log of the Ringer Federal Com 4 well (API No. 30-015-32343), that is, 300' above the top of the Wolfcamp Formation, which is at 8,362'.

5. The completed intervals and first and last take points will meet the setback requirements set forth in the statewide rules for horizontal oil wells.

6. Flat Creek has in good faith sought and been unable to obtain voluntary agreement for the development of these lands from all of the mineral interest owners in the HSU.

7. Approval of the HSU and the pooling of all mineral interest owners in the Bone Spring formation underlying the HSU will avoid the drilling of unnecessary wells, prevent waste, and protect correlative rights.

8. In order to permit Flat Creek to obtain its just and fair share of the oil and gas underlying the subject lands, all uncommitted interests in this HSU should be pooled and Flat Creek should be designated the operator of the HSU.

WHEREFORE, Flat Creek requests that this application be set for hearing on April 13, 2025, and that, after notice and hearing as required by law, the Division enter an order:

- A. Creating a non-standard 640-acre, more or less, HSU comprised of the N/2 of Sections 22 and 23, Township 24 South, Range 26 East, in Eddy County, New Mexico, or in the alternative, a non-standard 560-acre, more or less, HSU, comprised of the N/2 N/2 of Section 22 and the N/2 NW/4 of Section 23, and the S/2 N/2 of Sections 22 and 23, Township 24 South, Range 26 East, in Eddy County, New Mexico.
- B. Pooling all mineral interests in the Bone Spring formation underlying the HSU;
- C. Allowing the drilling of the following wells in the proposed HSU: **Jurnegan Fed Com BS2 #1H** well and **Jurnegan Fed Com BS2 #2H** well;
- D. Designating Flat Creek as operator of the HSU and the wells to be drilled thereon;
- E. Authorizing Flat Creek to recover its costs of drilling, equipping and completing the wells;
- F. Approving the operating charges and costs of supervision while drilling of \$8,000/month and, after completion, \$800/month, together with a provision adjusting the rates pursuant to the COPAS accounting procedures; and
- G. Imposing a 200% penalty for the risk assumed by Flat Creek in drilling and completing the well against any interest owner who does not voluntarily participate in the drilling of the well.

Respectfully submitted,

SPENCER FANE LLP

/s/ Sharon T. Shaheen

Sharon T. Shaheen

Post Office Box 2307

Santa Fe, NM 87504-2307

(505) 986-2678

sshaheen@spencerfane.com

[ec: dortiz@spencerfane.com](mailto:ec:dortiz@spencerfane.com)

Attorneys for Flat Creek Resources, LLC

Application of Flat Creek Resources, LLC for Compulsory Pooling, Eddy County, New Mexico.

Applicant in the above-styled cause seeks an order from the Division pooling all uncommitted mineral interests in the Bone Spring formation (WILLOW LAKE; BONE SPRING, WEST [96415]) in a non-standard 640-acre, more or less, horizontal spacing and proration unit ("HSU") comprised of the N/2 of Sections 22 and 23, Township 24 South, Range 26 East, in Eddy County, New Mexico, or in the alternative, a non-standard 560-acre, more or less, HSU, comprised of the N/2 N/2 of Section 22 and the N/2 NW/4 of Section 23, and the S/2 N/2 of Sections 22 and 23, Township 24 South, Range 26 East, in Eddy County, New Mexico. Applicant proposes to drill the following wells in the HSU: **Jurnegan Fed Com BS2 #1H** well, to be horizontally drilled from a surface hole location approximately 948' FNL and 713' FWL of Section 22, T24S-R26E to a bottom hole location approximately 421' FNL and 100' FEL of Section 23, T24S-R26E or, in the alternative, from a surface hole location approximately 948' FNL and 713' FWL of Section 22, T24S-R26E to a bottom hole location approximately 421' FNL and 2,607' FWL of Section 22, T24S-R26E to a bottom hole location approximately 440' FNL and 2,540' FWL of Section 23, T24S-R26E; and **Jurnegan Fed Com BS2 #2H** well, to be horizontally drilled from a surface hole location approximately 978' FNL and 713' FWL of Section 22, T24S-26E to a bottom hole location approximately 1,870' FNL and 15' FEL of Section 23, T24S-R26E. The completed intervals and first and last take points will meet statewide setback requirements for horizontal oil wells. Also to be considered will be the cost of drilling and completing the well and the allocation of the costs, the designation of Applicant as Operator of the well, and a 200% charge for the risk involved in drilling and completing the well. The wells and land are approximately 5 miles North East of Whites City, New Mexico.

**STATE OF NEW MEXICO
DEPARTMENT OF ENERGY, MINERALS AND NATURAL RESOURCES
OIL CONSERVATION DIVISION**

**APPLICATION OF FLAT CREEK RESOURCES, LLC
FOR APPROVAL OF A NON-STANDARD HORIZONTAL
SPACING UNIT AND COMPULSORY POOLING,
EDDY COUNTY, NEW MEXICO**

Case No. 25256

APPLICATION

Flat Creek Resources, LLC, OGRID No. 374034 (“Flat Creek” or “Applicant”), as operator and on behalf of FE Permian Owner I, LLC, as working interest owner, files this application with the Oil Conservation Division pursuant to the provisions of NMSA 1978, § 70-2-17, for an order pooling all mineral interests in the Bone Spring formation down to 8,062’ (being 300’ above the top of the Wolfcamp Formation, or 8,362’) (WILLOW LAKE; BONE SPRING, WEST [96415]) in a non-standard 640-acre, more or less, horizontal spacing and proration unit (“HSU”) comprised of the S/2 of Sections 22 and 23, Township 24 South, Range 26 East, in Eddy County, New Mexico.

In support of its application, Flat Creek states as follows:

1. Flat Creek is the operator acting on behalf of FE Permian Owner I, LLC, a working interest owner in the proposed HSU, which has the right to drill thereon.
2. Flat Creek proposes to drill two wells in the HSU:
 - **Jurnegan Fed Com BS2 #3H** well, to be horizontally drilled from a surface hole location approximately 1,106’ FSL and 733’ FWL of Section 22, T24S-R26E to a bottom hole location approximately 1,900’ FSL and 15’ FEL of Section 23, T24S-R26E; and
 - **Jurnegan Fed Com BS2 #4H** well, to be horizontally drilled from a surface hole location approximately 1,087’ FSL and 757’ FWL of Section 22, T24S-R26E to a bottom hole location approximately 440’ FSL and 15’ FEL of Section 23, T24S-R26E.

3. There is a depth severance in the Bone Spring formation at a stratigraphic equivalent of 8,062 feet, as defined on the Baker Hughes Gamma Ray Log of the Ringer Federal Com 4 well (API No. 30-015-32343), that is, 300' above the top of the Wolfcamp Formation, which is at 8,362'. The lower portion of the Bone Spring at a stratigraphic equivalent of 8,062 feet to the base of the Bone Spring formation, which is not included in this application, was previously pooled by the Division at the request of another operator, Civitas Permian Operating, LLC in Order No. R-23612, Case No. 24713.

4. The completed interval and first and last take points will meet the setback requirements set forth in the statewide rules for horizontal oil wells.

5. Flat Creek has in good faith sought and been unable to obtain voluntary agreement for the development of these lands from all of the mineral interest owners in the HSU.

6. Approval of the HSU and the pooling of all mineral interest owners in the Bone Spring formation underlying the HSU will avoid the drilling of unnecessary wells, prevent waste, and protect correlative rights.

7. In order to permit Flat Creek to obtain its just and fair share of the oil and gas underlying the subject lands, all uncommitted interests in this HSU should be pooled and Flat Creek should be designated the operator of the HSU.

WHEREFORE, Flat Creek requests that this application be set for April 13, 2025, and that, after notice and hearing as required by law, the Division enter an order:

A. Creating a non-standard 640-acre, more or less, HSU comprised of the S/2 of Sections 22 and 23, Township 24 South, Range 26 East, in Eddy County, New Mexico.

B. Pooling all mineral interests in the Bone Spring formation underlying the HSU down to 8,062' (being 300' above the top of the Wolfcamp Formation, which is at 8,362');

- C. Allowing the drilling of the following wells in the proposed HSU: **Jurnegan Fed Com BS2 #3H** well and **Jurnegan Fed Com BS2 #4H** well;
- D. Designating Flat Creek as operator of the HSU and the wells to be drilled thereon;
- E. Authorizing Flat Creek to recover its costs of drilling, equipping and completing the wells;
- F. Approving the operating charges and costs of supervision while drilling of \$8,000/month and, after completion, \$800/month, together with a provision adjusting the rates pursuant to the COPAS accounting procedures; and
- G. Imposing a 200% penalty for the risk assumed by Flat Creek in drilling and completing the well against any interest owner who does not voluntarily participate in the drilling of the well.

Respectfully submitted,

SPENCER FANE LLP

/s/ Sharon T. Shaheen

Sharon T. Shaheen

Post Office Box 2307

Santa Fe, NM 87504-2307

(505) 986-2678

sshaheen@spencerfane.com

[ec: dortiz@spencerfane.com](mailto:dortiz@spencerfane.com)

Attorneys for Flat Creek Resources, LLC

Application of Flat Creek Resources, LLC for Compulsory Pooling, Eddy County, New Mexico.

Applicant in the above-styled cause seeks an order from the Division pooling all uncommitted mineral interests in the Bone Spring formation down to 8,062' (being 300' above the top of the Wolfcamp Formation, or 8,362') (WILLOW LAKE; BONE SPRING, WEST [96415]) in a non-standard 640-acre, more or less, horizontal spacing and proration unit ("HSU") comprised of the S/2 of Sections 22 and 23, Township 24 South, Range 26 East, in Eddy County, New Mexico. Applicant proposes to drill the following wells in the HSU: **Jurnegan Fed Com BS2 #3H** well, to be horizontally drilled from a surface hole location approximately 1,106' FSL and 733' FWL of Section 22, T24S-R26E to a bottom hole location approximately 1,900' FSL and 15' FEL of Section 23, T24S-R26E; and **Jurnegan Fed Com BS2 #4H** well, to be horizontally drilled from a surface hole location approximately 1,087' FSL and 757' FWL of Section 22, T24S-R26E to a bottom hole location approximately 440' FSL and 15' FEL of Section 23, T24S-R26E. The completed intervals and first and last take points will meet statewide setback requirements for horizontal oil wells. Also to be considered will be the cost of drilling and completing the well and the allocation of the costs, the designation of Applicant as Operator of the well, and a 200% charge for the risk involved in drilling and completing the well. The wells and land are approximately 5 miles North East of Whites City, New Mexico.

TAB 3

**STATE OF NEW MEXICO
DEPARTMENT OF ENERGY, MINERALS AND NATURAL RESOURCES
OIL CONSERVATION DIVISION**

**APPLICATIONS OF FLAT CREEK RESOURCES, LLC
FOR APPROVAL OF A NON-STANDARD HORIZONTAL
SPACING UNIT AND COMPULSORY POOLING,
EDDY COUNTY, NEW MEXICO**

Case Nos. 25255-25256

AFFIRMATION OF LANDMAN MICHAEL GREGORY

I, Michael Gregory, make the following self-affirmed statement:

1. I am over the age of 18, and have the capacity to execute this affirmation, which is based on my personal knowledge.
2. I am employed as the Vice President of Land for Flat Creek Resources, LLC (“Flat Creek” or “Applicant”), and I am familiar with the subject applications and the lands involved.
3. This affirmation is submitted in connection with the filing by Flat Creek of the above-referenced compulsory pooling applications pursuant to 19.15.4.12.A(1) NMAC.
4. I have previously testified before the New Mexico Oil Conservation Division as an expert witness in petroleum land matters. My education and work experience are as follows: I graduated from Texas Tech University with a bachelor’s degree in Energy Commerce in 2008. After graduation, I worked as a Senior Landman at XTO Energy for approximately ten years. I have worked for Flat Creek since June 2018. I have worked on New Mexico land matters for approximately eight years.
5. Applicant filed these applications on behalf of its affiliate FE Permian Operating I, LLC. FE Permian Owner I, LLC (“FE Permian”) is a partnership that Flat Creek manages whereby FE Permian is the record title owner of Flat Creek and FE Permian’s leasehold and minerals. Flat Creek is the designated operator and manager of these assets pursuant to a Management Services Agreement between the parties.

EXHIBIT A

6. The purpose of these applications is to force pool working interest owners into the horizontal spacing units (“HSU”) described below and in the wells to be drilled in the HSUs. Applicant will be seeking administrative approval of the non-standard spacing unit.

7. The interest owners being pooled have been contacted regarding the proposed wells, but have failed or refused to voluntarily commit their interest in the wells.

8. In **Case No. 25255**, Applicant seeks an order from the Division pooling all uncommitted mineral interests in the Bone Spring formation (WILLOW LAKE; BONE SPRING, WEST [96415]) in a non-standard 640-acre, more or less, horizontal spacing and proration unit (“HSU”) comprised of the N/2 of Sections 22 and 23, Township 24 South, Range 26 East, in Eddy County, New Mexico.

9. Applicant proposes to drill the following wells in the HSU:

- **Jurnegan BS Fed Com #1 H** well, to be horizontally drilled from a surface hole location approximately 948’ FNL and 713’ FWL of Section 22, T24S-R26E to a bottom hole location approximately 421’ FNL and 100’ FEL of Section 23, T24S-R26E, the first take point will be located approximately 440’ FNL and 100’ FWL of Section 22, T24S-R26E, and the last take point will be located approximately 440’ FNL and 100’ FEL of Section 23, T24S-R26E.
- **Jurnegan BS Fed Com #2 H** well, to be horizontally drilled from a surface hole location approximately 978’ FNL and 713’ FWL of Section 22, T24S-26E to a bottom hole location approximately 1,870’ FNL and 15’ FEL of Section 23, T24S-R26E. The first take point will be located approximately 1,870’ FNL and 100’ FWL of Section 22, T24S-R26E. The last take point will be located approximately 1,870’ FNL and 100’ FEL of Section 23, T24S-R26E.

10. Flat Creek learned April 30, 2025 that the Bureau of Land Management will be reinstating the lease for Tract 5 of the proposed HSU in **Case No. 25255**. Flat Creek therefore requests that the Division pool the first alternative proposed in Case No. 25255 for the **Jurnegan BS Fed Com #1 H** well, as a 2-mile well.

11. In **Case No. 25256**, Applicant seeks an order from the Division pooling all uncommitted mineral interests in the Bone Spring formation down to 8,062' (being 300' above the top of the Wolfcamp Formation, or 8,362') (WILLOW LAKE; BONE SPRING, WEST [96415]) in a non-standard 640-acre, more or less, horizontal spacing and proration unit ("HSU") comprised of the S/2 of Sections 22 and 23, Township 24 South, Range 26 East, in Eddy County, New Mexico. Applicant proposes to drill the following 2-mile wells in the HSU:

- **Jurnegan BS Fed Com #3 H** well, to be horizontally drilled from a surface hole location approximately 1,106' FSL and 733' FWL of Section 22, T24S-R26E to a bottom hole location approximately 1,900' FSL and 15' FEL of Section 23, T24SR26E. The first take point will be located approximately 1,900' FSL and 100' FWL of Section 22, T24S-R26E. The last take point will be located approximately 1,900' FSL and 100' FEL of Section 23, T24S-R26E.
- **Jurnegan BS Fed Com #4 H** well, to be horizontally drilled from a surface hole location approximately 1,087' FSL and 757' FWL of Section 22, T24S-R26E to a bottom hole location approximately 440' FSL and 15' FEL of Section 23, T24S-R26E. The first take point will be located approximately 440' FSL and 100' FWL of Section 22, T24S-R26E. The last take point will be located approximately 440' FSL and 100' FEL of Section 23, T24S-R26E.

12. There is a depth severance in the Bone Spring formation at a stratigraphic equivalent of 8,062 feet, as defined on the Baker Hughes Gamma Ray Log of the Ringer Federal Com 4 well (API No. 30-015-32343), that is, 300' above the top of the Wolfcamp Formation, which is at 8,362'.

13. In **Case No. 25255** (N/2), Flat Creek seeks to pool the entire Bone Spring to avoid stranding that portion of the lower Bone Spring that is severed. A depth severance exists at 8,062' (being 300' above the top of the Wolfcamp Formation, or 8,362'). Only one owner has an interest in the Bone Spring interval below the severance that does not own an interest in the Bone Spring formation above the severance. The percentage held by Flat Creek in the North Half is currently 29.4% above and 12.5% below the severance. The percentage of interest held by the owner is

16.875% below the depth severance and 0.00% above the depth severance. Flat Creek does not seek to pool the owner in the lower interval in this proceeding. Flat Creek has a voluntary agreement with the owner in the lower interval, in which such owner has waived its right to develop or otherwise consent to development in, for or with respect to its interest in the lower interval. Flat Creek is currently in further negotiations with the owner to acquire its interests in the lower Bone Spring interval along with other depths outside of the Bone Spring.

14. In **Case No. 25256** (S/2), the lower portion of the Bone Spring is not included because it was previously pooled by the Division at the request of another operator, Civitas Permian Operating, LLC in Order No. R-23612, Case No. 24713. Flat Creek owns currently 48.75% above and 0% below the severance.

15. Larger non-standard spacing units are required to construct and use common facilities in compliance with the regulatory requirements of the Bureau of Land Management. Flat Creek will be seeking administrative approval of the non-standard unit.

16. The first and last take points and completed intervals for all proposed wells will meet the setback requirements set forth in the statewide rules for horizontal oil wells.

17. The locations of the proposed wells within the respective HSUs are depicted in the C-102 forms attached as **Exhibit A-1**. The C-102 forms also indicate the locations of each surface hole, bottom hole, and the first and last take points.

18. A plat of tracts, tract ownership, and applicable lease numbers is attached as **Exhibit A-2**.

19. Unit recap is included as **Exhibit A-3**. The parties being forcepooled are highlighted in yellow.

20. A well proposal letter for each well, with the corresponding Authorization for Expenditure (“AFE”), was sent on November 30, 2023. *See* **Exhibit A-4**. The estimated costs of the wells set forth in the AFEs are fair, reasonable, and comparable to the costs of other wells of similar depths and lengths drilled in this area of New Mexico.

21. A chronology of contacts with the non-joined working interest owners to be pooled is attached as **Exhibit A-5**.

22. Flat Creek conducted a diligent search of the public records in Eddy County, New Mexico, where the wells will be located, and conducted phone directory and computer searches to obtain contact information for parties entitled to notification.

23. Flat Creek has made a good faith effort to obtain voluntary joinder of the working interest owners in the proposed wells.

24. Flat Creek requests the Division to approve operating charges and costs of supervision while drilling of \$8,000/month and, after completion, \$800/month, together with a provision adjusting the rates pursuant to the COPAS accounting procedures.

25. Flat Creek requests the maximum cost, plus 200% risk charge, be assessed against non-consenting working interest owners.

26. Flat Creek requests that it be designated operator of the wells.

27. The exhibits hereto were prepared by me or compiled from Flat Creek’s business records.


28. The granting of the Applications is in the interests of conservation, the prevention of waste, and the protection of correlative rights.

29. The foregoing is correct and complete to the best of my knowledge and belief.

I affirm under penalty of perjury under the laws of the State of New Mexico that this statement is true and correct.



Michael Gregory



DATE

C-102 Submit Electronically Via OCD Permitting	State of New Mexico Energy, Minerals & Natural Resources Department OIL CONSERVATION DIVISION	Revised July 9, 2024	
		Submittal Type:	<input type="checkbox"/> Initial Submittal
			<input type="checkbox"/> Amended Report
		<input type="checkbox"/> As Drilled	

WELL LOCATION AND ACREAGE DEDICATION PLAT

API Number 30-015-	Pool Code	Pool Name
Property Code	Property Name JURNEGAN BS FED COM	Well Number 1H
OGRID No. ----	Operator Name FLAT CREEK RESOURCES, LLC.	Ground Level Elevation 3329'
Surface Owner: <input type="checkbox"/> State <input type="checkbox"/> Fee <input type="checkbox"/> Tribal <input type="checkbox"/> Federal		Mineral Owner: <input type="checkbox"/> State <input type="checkbox"/> Fee <input type="checkbox"/> Tribal <input type="checkbox"/> Federal

Surface Location

UL or lot no.	Section	Township	Range	Lot Idn	Feet from the N/S	Feet from the E/W	Latitude	Longitude	County
D	22	24-S	26-E	-	948' N	713' W	N 32.2076805	W 104.2871866	EDDY

Bottom Hole Location

UL or lot no.	Section	Township	Range	Lot Idn	Feet from the N/S	Feet from the E/W	Latitude	Longitude	County
C	23	24-S	26-E	-	421' N	2607' W	N 32.2089049	W 104.2635503	EDDY

Dedicated Acres 560	Infill or Defining Well	Defining Well API	Overlapping Spacing Unit (Y/N)	Consolidated Code
Order Numbers			Well Setbacks are under Common Ownership: <input type="checkbox"/> Yes <input type="checkbox"/> No	

Kick Off Point (KOP)

UL or lot no.	Section	Township	Range	Lot Idn	Feet from the N/S	Feet from the E/W	Latitude	Longitude	County
D	22	24-S	26-E	-	440' N	15' W	N 32.2091127	W 104.2894355	EDDY


First Take Point (FTP)

UL or lot no.	Section	Township	Range	Lot Idn	Feet from the N/S	Feet from the E/W	Latitude	Longitude	County
D	22	24-S	26-E	-	439' N	100' W	N 32.2091105	W 104.2891607	EDDY

Last Take Point (LTP)

UL or lot no.	Section	Township	Range	Lot Idn	Feet from the N/S	Feet from the E/W	Latitude	Longitude	County
C	23	24-S	26-E	-	420' N	2522' W	N 32.2089071	W 104.2638251	EDDY

Unitized Area or Area of Uniform Intrest	Spacing Unity Type <input checked="" type="checkbox"/> Horizontal <input type="checkbox"/> Vertical	Ground Floor Elevation ----
--	--	---------------------------------------

OPERATOR CERTIFICATION <i>I hereby certify that the information contained herein is true and complete to the best of my knowledge and belief; and, if the well is a vertical or directional well, that this organization either owns a working interest or unleased mineral interest in the land including the proposed bottom hole location or has a right to drill this well at this location pursuant to a contract with an owner of a working interest or unleased mineral interest, or to a voluntary pooling agreement or a compulsory pooling order heretofore entered by the division.</i> <i>If this well is a horizontal well, I further certify that this organization has received The consent of at least one lessee or owner of a working interest or unleased mineral interest in each tract (in the target pool or formation) in which any part of the well's completed interval will be located or obtained a compulsory pooling order from the division.</i>		SURVEYORS CERTIFICATION <i>I hereby certify that the well location shown on this plat was plotted from field notes of actual surveys made by me or under my supervision, and that the same is true and correct to the best of my belief.</i>  3/5/2025 9:07:23 AM	
Signature	Date	Signature and Seal of Professional Surveyor	Date
Print Name		Certificate Number	Date of Survey 10/29/2024
E-mail Address			

C-102

Submit Electronically
Via OCD PermittingState of New Mexico
Energy, Minerals & Natural Resources Department
OIL CONSERVATION DIVISION

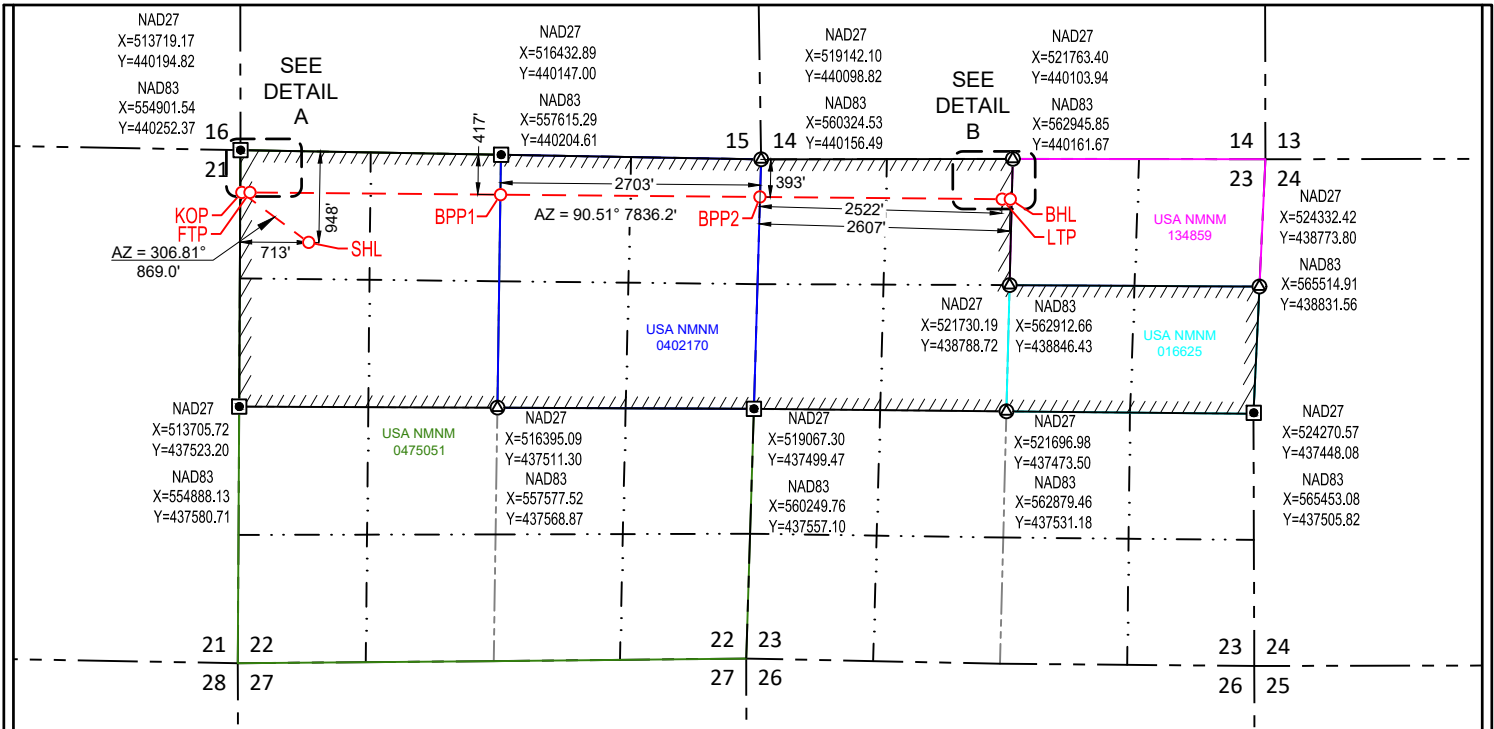
Revised July 9, 2024

Submittal
Type:

- ☐ Initial Submittal
- ☐ Amended Report
- ☐ As Drilled

Property Name and Well Number

JURNEGAN BS FED COM 1H



SURFACE LOCATION (SHL)

NEW MEXICO EAST
NAD 1983
X=555610 Y=439291
LAT.: N 32.2076805
LONG.: W 104.2871866
NAD 1927
X=514428 Y=439234
LAT.: N 32.2075623
LONG.: W 104.2866861
948' FNL 713' FWL

KICK OFF POINT (KOP)

NEW MEXICO EAST
NAD 1983
X=554914 Y=439812
LAT.: N 32.2091127
LONG.: W 104.2894355
NAD 1927
X=513732 Y=439755
LAT.: N 32.2089945
LONG.: W 104.2889349
440' FNL 15' FWL

FIRST TAKE POINT (FTP)

NEW MEXICO EAST
NAD 1983
X=554999 Y=439811
LAT.: N 32.2091105
LONG.: W 104.2891607
NAD 1927
X=513817 Y=439754
LAT.: N 32.2089923
LONG.: W 104.2886601
439' FNL 100' FWL

BLM PERF. POINT (BPP1)

NEW MEXICO EAST
NAD 1983
X=557609 Y=439788
LAT.: N 32.2090433
LONG.: W 104.2807219
NAD 1927
X=516427 Y=439730
LAT.: N 32.2089250
LONG.: W 104.2802216
417' FNL 2703' FEL

BLM PERF. POINT (BPP2)

NEW MEXICO EAST
NAD 1983
X=560313 Y=439764
LAT.: N 32.2089732
LONG.: W 104.2719794
NAD 1927
X=519131 Y=439706
LAT.: N 32.2088546
LONG.: W 104.2714794
393' FNL 0' FEL

LAST TAKE POINT (LTP)

NEW MEXICO EAST
NAD 1983
X=562835 Y=439741
LAT.: N 32.2089071
LONG.: W 104.2638251
NAD 1927
X=521653 Y=439684
LAT.: N 32.2087884
LONG.: W 104.2633254
420' FNL 2522' FWL

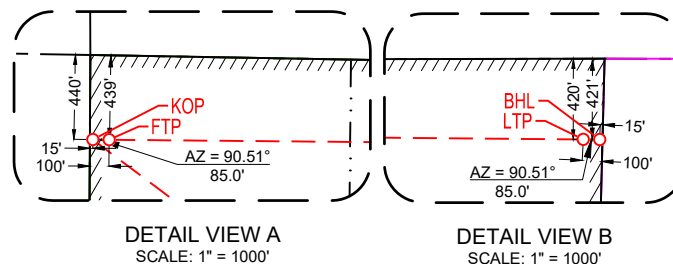
BOTTOM HOLE LOCATION (BHL)

NEW MEXICO EAST
NAD 1983
X=562920 Y=439741
LAT.: N 32.2089049
LONG.: W 104.2635503
NAD 1927
X=521738 Y=439683
LAT.: N 32.2087861
LONG.: W 104.2630506
421' FNL 2607' FWL

SURVEYORS CERTIFICATION

I hereby certify that the well location shown on this plat was plotted from field notes of actual surveys made by me or under my supervision, and that the same is true and correct to the best of my belief.
10/29/2024

Date of Survey
Signature and Seal of Professional Surveyor:



3/5/2025 9:07:23 AM

C-102

Submit Electronically
Via OCD PermittingState of New Mexico
Energy, Minerals & Natural Resources Department
OIL CONSERVATION DIVISION

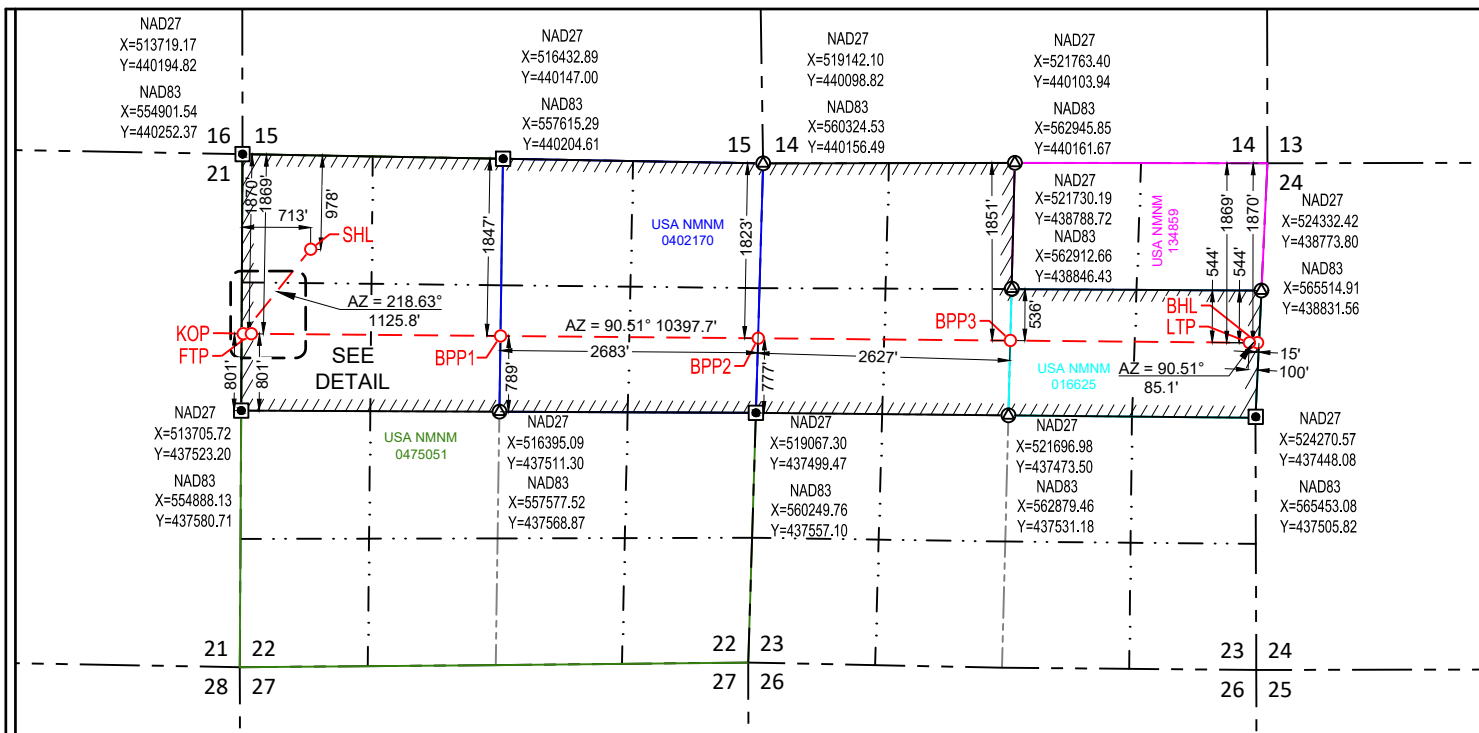
Revised July 9, 2024

Submittal
Type:

- ☐ Initial Submittal
- ☐ Amended Report
- ☐ As Drilled

Property Name and Well Number

JURNEGAN BS FED COM 2H

**SURFACE LOCATION (SHL)**

NEW MEXICO EAST
NAD 1983
X=555610 Y=439261
LAT.: N 32.2075981
LONG.: W 104.2871871
NAD 1927
X=514428 Y=439204
LAT.: N 32.2074798
LONG.: W 104.2866866
978' FNL 713' FWL

KICK OFF POINT (KOP)

NEW MEXICO EAST
NAD 1983
X=554907 Y=438382
LAT.: N 32.2051815
LONG.: W 104.2894606
NAD 1927
X=513725 Y=438324
LAT.: N 32.2050633
LONG.: W 104.2889601
1870' FNL 15' FWL

FIRST TAKE POINT (FTP)

NEW MEXICO EAST
NAD 1983
X=554992 Y=438381
LAT.: N 32.2051793
LONG.: W 104.2891858
NAD 1927
X=513810 Y=438324
LAT.: N 32.2050611
LONG.: W 104.2886853
1869' FNL 100' FWL

BLM PERF. POINT (BPP1)

NEW MEXICO EAST
NAD 1983
X=557589 Y=438358
LAT.: N 32.2051123
LONG.: W 104.2807904
NAD 1927
X=516406 Y=438300
LAT.: N 32.2049938
LONG.: W 104.2802902
1847' FNL 2683' FEL

BLM PERF. POINT (BPP2)

NEW MEXICO EAST
NAD 1983
X=560272 Y=438334
LAT.: N 32.2050424
LONG.: W 104.2721150
NAD 1927
X=519090 Y=438276
LAT.: N 32.2049238
LONG.: W 104.2716151
1823' FNL 0' FEL

BLM PERF. POINT (BPP3)

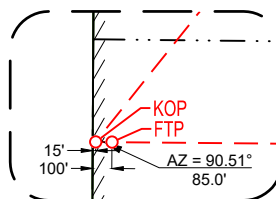
NEW MEXICO EAST
NAD 1983
X=562899 Y=438311
LAT.: N 32.2049734
LONG.: W 104.2636215
NAD 1927
X=521717 Y=438253
LAT.: N 32.2048546
LONG.: W 104.2631219
1851' FNL 2627' FWL

LAST TAKE POINT (LTP)

NEW MEXICO EAST
NAD 1983
X=565389 Y=438288
LAT.: N 32.2049075
LONG.: W 104.2555699
NAD 1927
X=524207 Y=438230
LAT.: N 32.2047885
LONG.: W 104.2550706
1869' FNL 100' FEL


BOTTOM HOLE LOCATION (BHL)

NEW MEXICO EAST
NAD 1983
X=565475 Y=438287
LAT.: N 32.2049052
LONG.: W 104.2552949
NAD 1927
X=524292 Y=438230
LAT.: N 32.2047862
LONG.: W 104.2547956
1870' FNL 15' FEL

DETAIL VIEW
SCALE: 1" = 1000'**SURVEYORS CERTIFICATION**

I hereby certify that the well location shown on this plat was plotted from field notes of actual surveys made by me or under my supervision, and that the same is true and correct to the best of my belief, 10/29/2024

Date of Survey
Signature and Seal of Professional Surveyor:



3/5/2025 9:06:03 AM

C-102 Submit Electronically Via OCD Permitting	State of New Mexico Energy, Minerals & Natural Resources Department OIL CONSERVATION DIVISION	Revised July 9, 2024	
		Submittal Type:	<input type="checkbox"/> Initial Submittal
			<input type="checkbox"/> Amended Report
		<input type="checkbox"/> As Drilled	

WELL LOCATION AND ACREAGE DEDICATION PLAT

API Number 30-015-	Pool Code	Pool Name
Property Code	Property Name JURNEGAN BS FED COM	Well Number 3H
OGRID No. ----	Operator Name FLAT CREEK RESOURCES, LLC.	Ground Level Elevation 3335'
Surface Owner: <input type="checkbox"/> State <input type="checkbox"/> Fee <input type="checkbox"/> Tribal <input type="checkbox"/> Federal		Mineral Owner: <input type="checkbox"/> State <input type="checkbox"/> Fee <input type="checkbox"/> Tribal <input type="checkbox"/> Federal

Surface Location

UL or lot no.	Section	Township	Range	Lot Idn	Feet from the N/S	Feet from the E/W	Latitude	Longitude	County
M	22	24-S	26-E	-	1106' S	733' W	N 32.1986895	W 104.2871807	EDDY

Bottom Hole Location

UL or lot no.	Section	Township	Range	Lot Idn	Feet from the N/S	Feet from the E/W	Latitude	Longitude	County
I	23	24-S	26-E	-	1900' S	15' E	N 32.2007606	W 104.2554092	EDDY

Dedicated Acres 640	Infill or Defining Well	Defining Well API	Overlapping Spacing Unit (Y/N)	Consolidated Code
Order Numbers			Well Setbacks are under Common Ownership: <input type="checkbox"/> Yes <input type="checkbox"/> No	

Kick Off Point (KOP)

UL or lot no.	Section	Township	Range	Lot Idn	Feet from the N/S	Feet from the E/W	Latitude	Longitude	County
L	22	24-S	26-E	-	1900' S	15' W	N 32.2008575	W 104.2894887	EDDY


First Take Point (FTP)

UL or lot no.	Section	Township	Range	Lot Idn	Feet from the N/S	Feet from the E/W	Latitude	Longitude	County
L	22	24-S	26-E	-	1899' S	100' W	N 32.2008568	W 104.2892139	EDDY

Last Take Point (LTP)

UL or lot no.	Section	Township	Range	Lot Idn	Feet from the N/S	Feet from the E/W	Latitude	Longitude	County
I	23	24-S	26-E	-	1899' S	100' E	N 32.2007614	W 104.2556840	EDDY

Unitized Area or Area of Uniform Intrest	Spacing Unity Type <input checked="" type="checkbox"/> Horizontal <input type="checkbox"/> Vertical	Ground Floor Elevation ----
--	--	------------------------------------

OPERATOR CERTIFICATION <i>I hereby certify that the information contained herein is true and complete to the best of my knowledge and belief; and, if the well is a vertical or directional well, that this organization either owns a working interest or unleased mineral interest in the land including the proposed bottom hole location or has a right to drill this well at this location pursuant to a contract with an owner of a working interest or unleased mineral interest, or to a voluntary pooling agreement or a compulsory pooling order heretofore entered by the division.</i> <i>If this well is a horizontal well, I further certify that this organization has received The consent of at least one lessee or owner of a working interest or unleased mineral interest in each tract (in the target pool or formation) in which any part of the well's completed interval will be located or obtained a compulsory pooling order from the division.</i>		SURVEYORS CERTIFICATION <i>I hereby certify that the well location shown on this plat was plotted from field notes of actual surveys made by me or under my supervision, and that the same is true and correct to the best of my belief.</i>  3/5/2025 9:09:12 AM	
Signature _____ Date _____		Signature and Seal of Professional Surveyor _____ Date _____	
Print Name _____		Certificate Number _____	Date of Survey 10/29/2024
E-mail Address _____			

S:\SURVEY\PLAT_CREEK_RESOURCES\JURNEGAN_23-24-26\FINAL_PRODUCT\FILED_JURNEGAN_BS_FED_COM_3H_1502.dwg JUREN 3/3/2025 9:09 AM

C-102

Submit Electronically
Via OCD PermittingState of New Mexico
Energy, Minerals & Natural Resources Department
OIL CONSERVATION DIVISION

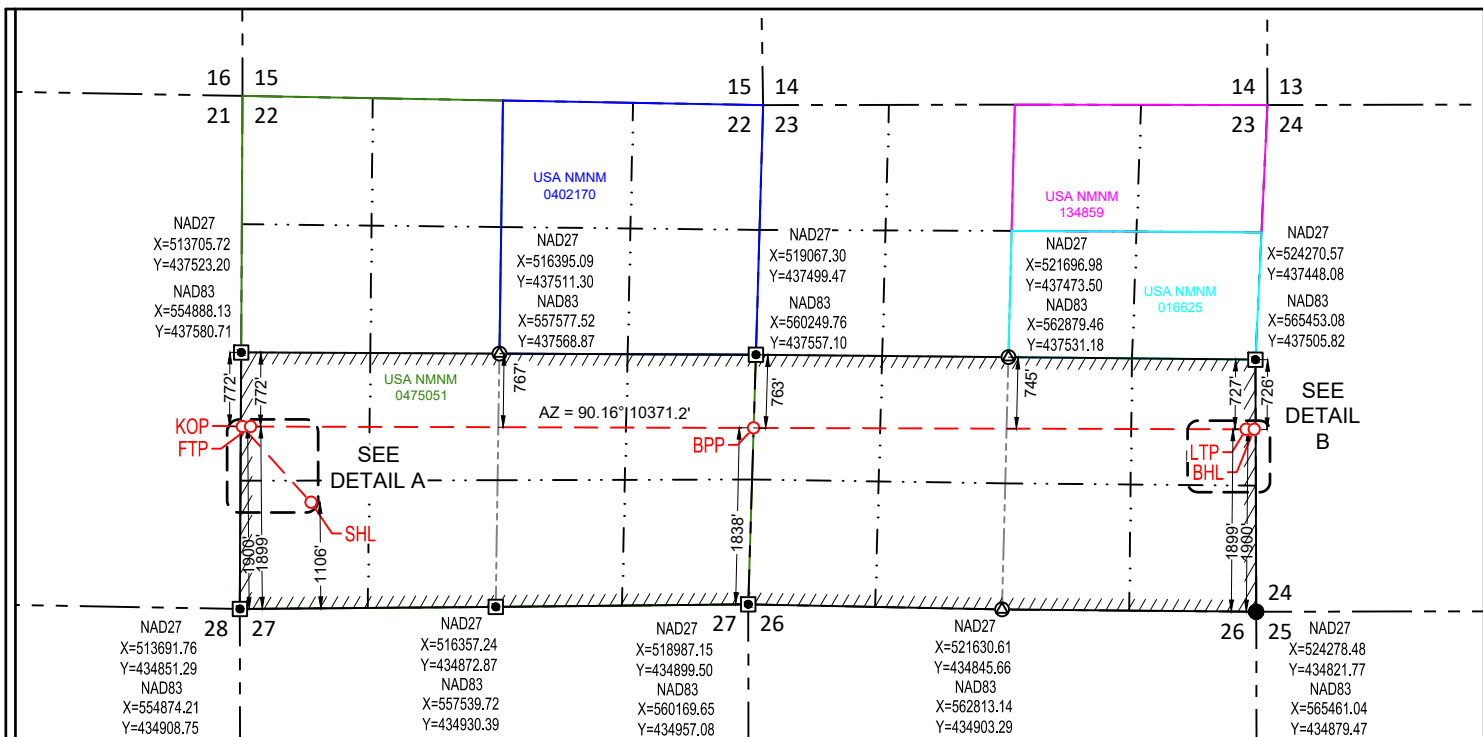
Revised July 9, 2024

Submittal
Type:

- ☐
- Initial Submittal
-
- ☐
- Amended Report
-
- ☐
- As Drilled

Property Name and Well Number

JURNEGAN BS FED COM 3H



SURFACE LOCATION (SHL)

NEW MEXICO EAST
NAD 1983
X=555613 Y=436021
LAT.: N 32.1986895
LONG.: W 104.2871807
NAD 1927
X=514431 Y=435963
LAT.: N 32.1985711
LONG.: W 104.2866804
1106' FSL 733' FWL

KICK OFF POINT (KOP)

NEW MEXICO EAST
NAD 1983
X=554899 Y=436809
LAT.: N 32.2008575
LONG.: W 104.2894887
NAD 1927
X=513717 Y=436752
LAT.: N 32.2007392
LONG.: W 104.2889883
1900' FSL 15' FWL

FIRST TAKE POINT (FTP)

NEW MEXICO EAST
NAD 1983
X=554984 Y=436809
LAT.: N 32.2008568
LONG.: W 104.2892139
NAD 1927
X=513802 Y=436751
LAT.: N 32.2007385
LONG.: W 104.2887135
1899' FSL 100' FWL

BLM PERF. POINT (BPP)

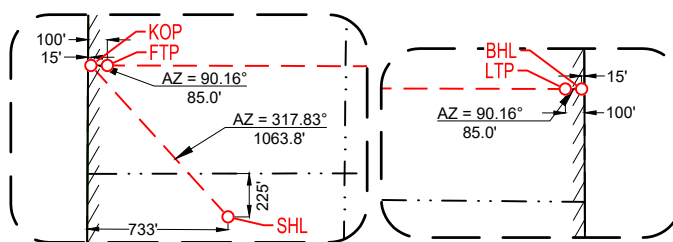
NEW MEXICO EAST
NAD 1983
X=560226 Y=436794
LAT.: N 32.2008097
LONG.: W 104.2722661
NAD 1927
X=519044 Y=436737
LAT.: N 32.2006910
LONG.: W 104.2717663
1838' FSL 0' FWL

LAST TAKE POINT (LTP)

NEW MEXICO EAST
NAD 1983
X=565355 Y=436780
LAT.: N 32.2007614
LONG.: W 104.2556840
NAD 1927
X=524173 Y=436722
LAT.: N 32.2006424
LONG.: W 104.2551847
1899' FSL 100' FEL


BOTTOM HOLE LOCATION (BHL)

NEW MEXICO EAST
NAD 1983
X=565440 Y=436780
LAT.: N 32.2007606
LONG.: W 104.2554092
NAD 1927
X=524258 Y=436722
LAT.: N 32.2006416
LONG.: W 104.2549099
1900' FSL 15' FEL

DETAIL VIEW A
SCALE: 1" = 1000'DETAIL VIEW B
SCALE: 1" = 1000'

SURVEYORS CERTIFICATION

I hereby certify that the well location shown on this plat was plotted from field notes of actual surveys made by me or under my supervision, and that the same is true and correct to the best of my belief, 10/29/2024

Date of Survey
Signature and Seal of Professional Surveyor:

3/5/2025 9:09:13 AM

C-102 Submit Electronically Via OCD Permitting	State of New Mexico Energy, Minerals & Natural Resources Department OIL CONSERVATION DIVISION	Revised July 9, 2024	
		Submittal Type:	<input type="checkbox"/> Initial Submittal
			<input type="checkbox"/> Amended Report
		<input type="checkbox"/> As Drilled	

WELL LOCATION AND ACREAGE DEDICATION PLAT

API Number 30-015-	Pool Code	Pool Name
Property Code	Property Name JURNEGAN BS FED COM	Well Number 4H
OGRID No. ----	Operator Name FLAT CREEK RESOURCES, LLC.	Ground Level Elevation 3334'
Surface Owner: <input type="checkbox"/> State <input type="checkbox"/> Fee <input type="checkbox"/> Tribal <input type="checkbox"/> Federal		Mineral Owner: <input type="checkbox"/> State <input type="checkbox"/> Fee <input type="checkbox"/> Tribal <input type="checkbox"/> Federal

Surface Location

UL or lot no. M	Section 22	Township 24-S	Range 26-E	Lot Idn -	Feet from the N/S 1087' S	Feet from the E/W 757' W	Latitude N 32.1986395	Longitude W 104.2871036	County EDDY
---------------------------	----------------------	-------------------------	----------------------	---------------------	-------------------------------------	------------------------------------	---------------------------------	-----------------------------------	-----------------------

Bottom Hole Location

UL or lot no. P	Section 23	Township 24-S	Range 26-E	Lot Idn -	Feet from the N/S 440' S	Feet from the E/W 15' E	Latitude N 32.1967469	Longitude W 104.2553983	County EDDY
---------------------------	----------------------	-------------------------	----------------------	---------------------	------------------------------------	-----------------------------------	---------------------------------	-----------------------------------	-----------------------

Dedicated Acres 640	Infill or Defining Well	Defining Well API	Overlapping Spacing Unit (Y/N)	Consolidated Code
Order Numbers			Well Setbacks are under Common Ownership: <input type="checkbox"/> Yes <input type="checkbox"/> No	

Kick Off Point (KOP)

UL or lot no. M	Section 22	Township 24-S	Range 26-E	Lot Idn -	Feet from the N/S 440' S	Feet from the E/W 15' W	Latitude N 32.1968438	Longitude W 104.2895152	County EDDY
---------------------------	----------------------	-------------------------	----------------------	---------------------	------------------------------------	-----------------------------------	---------------------------------	-----------------------------------	-----------------------


First Take Point (FTP)

UL or lot no. M	Section 22	Township 24-S	Range 26-E	Lot Idn -	Feet from the N/S 439' S	Feet from the E/W 100' W	Latitude N 32.1968431	Longitude W 104.2892404	County EDDY
---------------------------	----------------------	-------------------------	----------------------	---------------------	------------------------------------	------------------------------------	---------------------------------	-----------------------------------	-----------------------

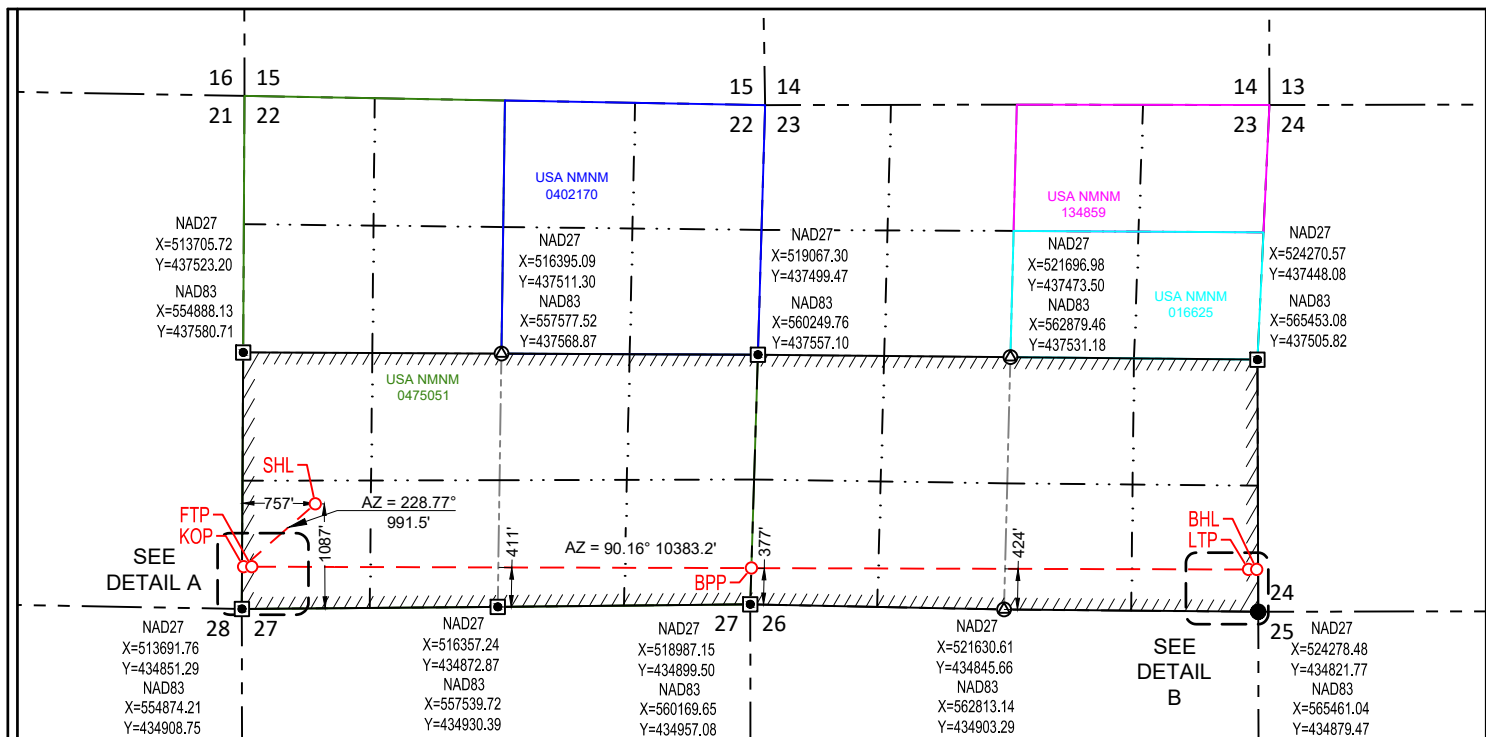
Last Take Point (LTP)

UL or lot no. P	Section 23	Township 24-S	Range 26-E	Lot Idn -	Feet from the N/S 439' S	Feet from the E/W 100' E	Latitude N 32.1967477	Longitude W 104.2556731	County EDDY
---------------------------	----------------------	-------------------------	----------------------	---------------------	------------------------------------	------------------------------------	---------------------------------	-----------------------------------	-----------------------

Unitized Area or Area of Uniform Intrest	Spacing Unity Type <input checked="" type="checkbox"/> Horizontal <input type="checkbox"/> Vertical	Ground Floor Elevation ----
--	--	---------------------------------------

OPERATOR CERTIFICATION <i>I hereby certify that the information contained herein is true and complete to the best of my knowledge and belief; and, if the well is a vertical or directional well, that this organization either owns a working interest or unleased mineral interest in the land including the proposed bottom hole location or has a right to drill this well at this location pursuant to a contract with an owner of a working interest or unleased mineral interest, or to a voluntary pooling agreement or a compulsory pooling order heretofore entered by the division.</i> <i>If this well is a horizontal well, I further certify that this organization has received The consent of at least one lessee or owner of a working interest or unleased mineral interest in each tract (in the target pool or formation) in which any part of the well's completed interval will be located or obtained a compulsory pooling order from the division.</i>		SURVEYORS CERTIFICATION <i>I hereby certify that the well location shown on this plat was plotted from field notes of actual surveys made by me or under my supervision, and that the same is true and correct to the best of my belief.</i>  3/5/2025 9:11:03 AM	
Signature _____ Date _____		Signature and Seal of Professional Surveyor _____ Date _____	
Print Name _____		Certificate Number _____	Date of Survey 10/29/2024
E-mail Address _____			

C-102 Submit Electronically Via OCD Permitting	State of New Mexico Energy, Minerals & Natural Resources Department OIL CONSERVATION DIVISION	Revised July 9, 2024 Submittal Type: <div style="display: flex; flex-direction: column; gap: 5px;"> <input type="checkbox"/> Initial Submittal <input type="checkbox"/> Amended Report <input type="checkbox"/> As Drilled </div>
Property Name and Well Number <div style="text-align: center; font-weight: bold; margin-top: 10px;">JURNEGAN BS FED COM 4H</div>		

**SURFACE LOCATION (SHL)**

NEW MEXICO EAST
NAD 1983
X=555637 Y=436002
LAT.: N 32.1986395
LONG.: W 104.2871036
NAD 1927
X=514455 Y=435945
LAT.: N 32.1985211
LONG.: W 104.2866034
1087' FSL 757' FWL

KICK OFF POINT (KOP)

NEW MEXICO EAST
NAD 1983
X=554892 Y=435349
LAT.: N 32.1968438
LONG.: W 104.2895152
NAD 1927
X=513709 Y=435291
LAT.: N 32.1967255
LONG.: W 104.2890149
440' FSL 15' FWL

FIRST TAKE POINT (FTP)

NEW MEXICO EAST
NAD 1983
X=554977 Y=435349
LAT.: N 32.1968431
LONG.: W 104.2892404
NAD 1927
X=513794 Y=435291
LAT.: N 32.1967247
LONG.: W 104.2887401
439' FSL 100' FWL

BLM PERF. POINT (BPP)

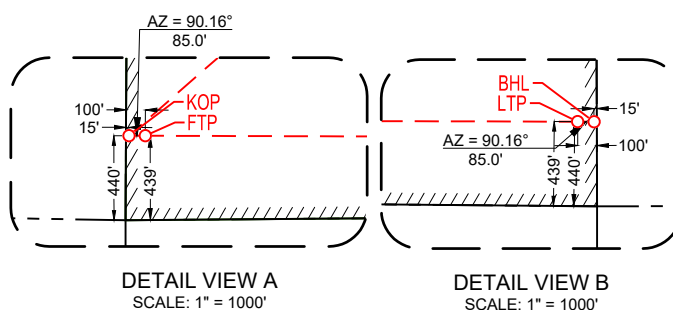
NEW MEXICO EAST
NAD 1983
X=560181 Y=435334
LAT.: N 32.1967964
LONG.: W 104.2724142
NAD 1927
X=518999 Y=435277
LAT.: N 32.1966777
LONG.: W 104.2719145
377' FSL 0' FWL

LAST TAKE POINT (LTP)

NEW MEXICO EAST
NAD 1983
X=565360 Y=435320
LAT.: N 32.1967477
LONG.: W 104.2556731
NAD 1927
X=524177 Y=435262
LAT.: N 32.1966286
LONG.: W 104.2551739
439' FSL 100' FEL


BOTTOM HOLE LOCATION (BHL)

NEW MEXICO EAST
NAD 1983
X=565445 Y=435320
LAT.: N 32.1967469
LONG.: W 104.2553983
NAD 1927
X=524262 Y=435262
LAT.: N 32.1966278
LONG.: W 104.2548991
440' FSL 15' FEL

**SURVEYORS CERTIFICATION**

I hereby certify that the well location shown on this plat was plotted from field notes of actual surveys made by me or under my supervision, and that the same is true and correct to the best of my belief, 10/29/2024

Date of Survey
Signature and Seal of Professional Surveyor:



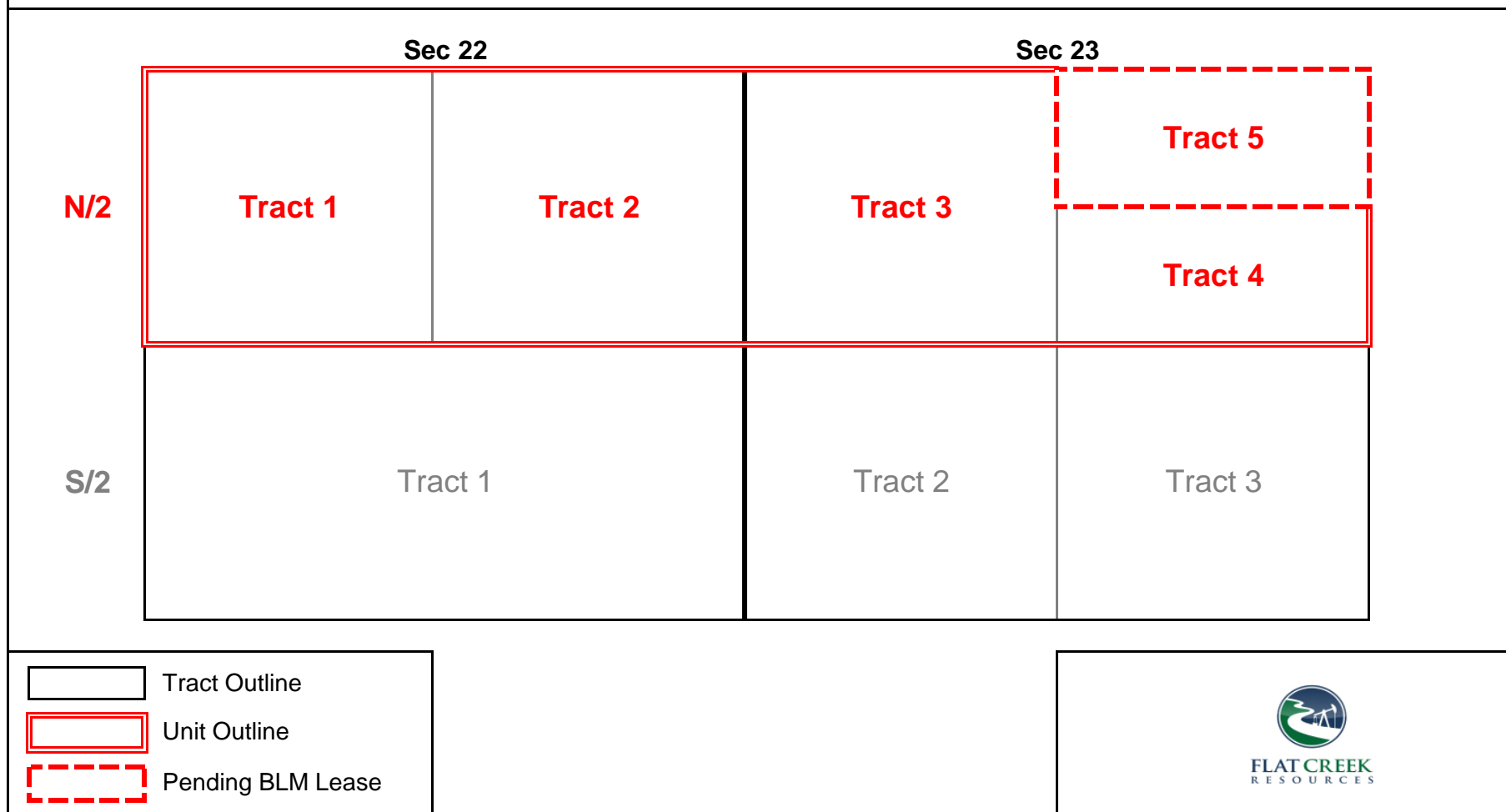

3/5/2025 9:11:03 AM

Exhibit A-2
Case No. 25255

Jurnegan BS Fed Com Wells

T24S - R26E, Eddy County, New Mexico

Tract Map - N/2 Unit



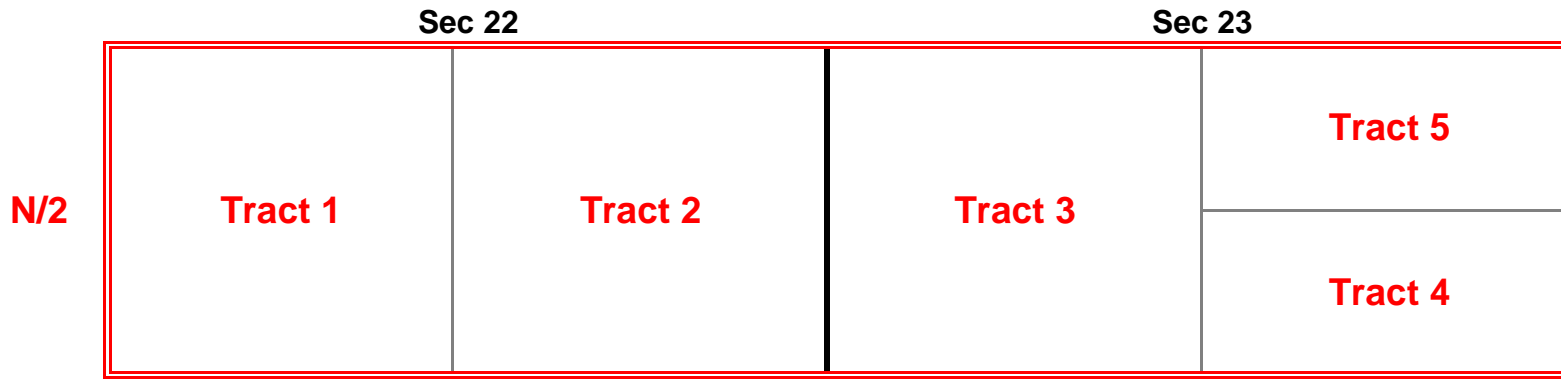
*Tract 5 has federal mineral ownership and the oil and gas lease covering this tract (NMNM 134859) is currently in "pending" status.

Exhibit A-2
Case No. 25255

Jurnegan BS Fed Com Wells

T24S - R26E, Eddy County, New Mexico

Tract Map - N/2 Unit



Tract 1:

FE Permian Owner I, LLC - 0%
See Ex A-4 for other WI owners

Tract 3:

FE Permian Owner I, LLC - 95%
See Ex A-4 for other WI owners

Tract 2:

FE Permian Owner I, LLC - 0%
See Ex A-4 for other WI owners

Tract 4:

FE Permian Owner I, LLC - 45%
See Ex A-4 for other WI owners

Tract 5:

FE Permian Owner I, LLC - 0%
See Ex A-4 for other WI owners



Exhibit A-2
Case No. 25255

Lease Schedule - N/2 Unit

Lessor	Lessee	Effective Date	S, T, R	County, State	Unit Tract	Vol / Page
USA NMNM 0475051	Mary F. Balsam	12/01/1963	22, 24S-26E	Eddy, NM	1	n/a
USA NMNM 0402170	Flora Hook	07/01/1963	22, 24S-26E	Eddy, NM	2	n/a
Wayne Moore, et al	Earl Whisnand	10/10/1972	23, 24S-26E	Eddy, NM	3	91/766
NMNM 16625	Ruby E. Burkhead	09/01/1972	23, 24S-26E	Eddy, NM	4	n/a
*NMNM 134859	Chase Oil Corporation	10/01/2015	23, 24S-26E	Eddy, NM	5	n/a

*Pending BLM Lease

Exhibit A-2
Case No. 25256

Jurnegan BS Fed Com Wells

T24S - R26E, Eddy County, New Mexico

Tract Map - S/2 Unit

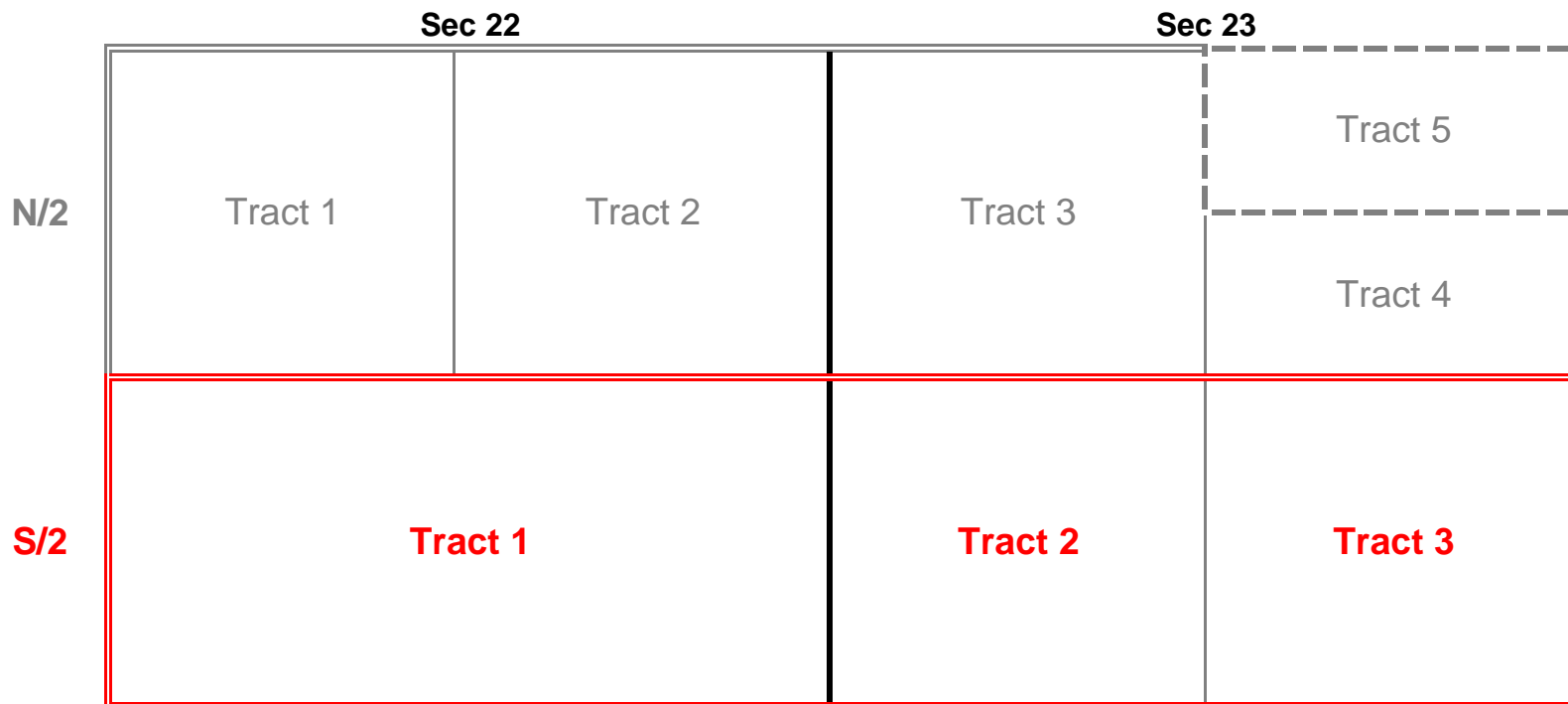

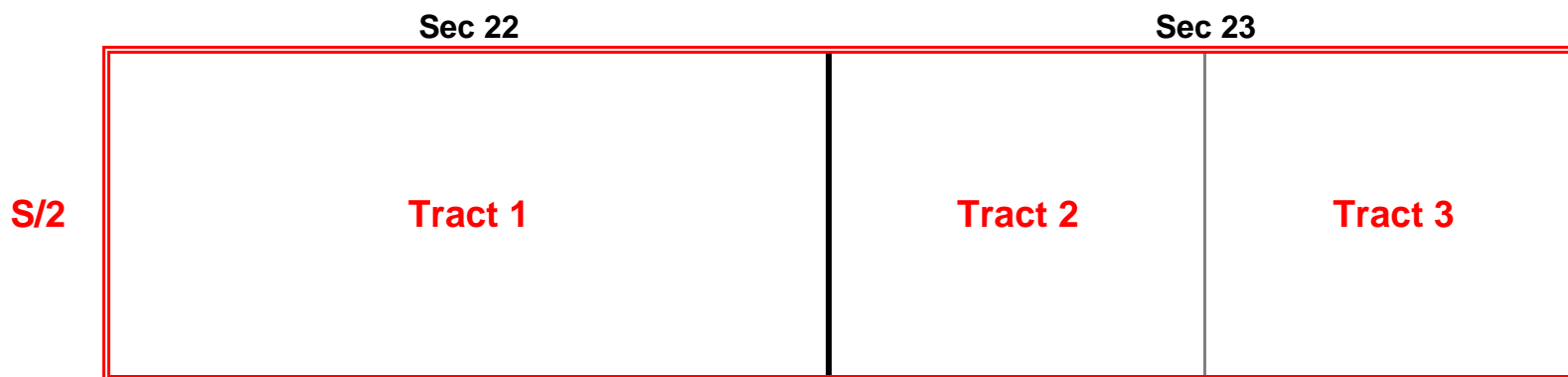


Exhibit A-2
Case No. 25256

Jurnegan BS Fed Com Wells

T24S - R26E, Eddy County, New Mexico

Tract Map - S/2 Unit



Tract 1:

FE Permian Owner I, LLC - 0%
See Ex A-4 for other WI owners

Tract 3:

FE Permian Owner I, LLC - 100%
See Ex A-4 for other WI owners

Tract 2:

FE Permian Owner I, LLC - 95%
See Ex A-4 for other WI owners



Exhibit A-2
Case No. 25256

Lease Schedule - S/2 Unit

Lessor	Lessee	Effective Date	S, T, R	County, State	Unit Tract	Vol / Page
USA NMNM 0475051	Mary F. Balsam	12/01/1963	22, 24S-26E	Eddy, NM	1	n/a
Wayne Moore, et al	Earl Whisnand	10/10/1972	23, 24S-26E	Eddy, NM	2	91/766
Panhandle Properties, LLC	Monticello Investments, LLC	06/15/2022	23, 24S-26E	Eddy, NM	3	1161/472
Alliance Land and Minerals, LLC	Monticello Investments, LLC	06/15/2022	23, 24S-26E	Eddy, NM	3	1161/470
Olli Energy, LLC	Monticello Investments, LLC	06/15/2022	23, 24S-26E	Eddy, NM	3	1161/471

Exhibit A-3
Case No. 25255

Ownership Breakdown - N/2 Unit

NOTE: The parties being force pooled are highlighted in yellow.

Owner Name	Owner Address	Ownership Type	Tract(s)	Unit Net Acres	Unit Working Interest	Unit ORRI	Unit RI
FE Permian Owner I, LLC	777 Main Street, Suite 3600 Fort Worth, TX 76102	Leasehold Interest	3, 4	188.0000	0.29375000		
Marathon Oil Permian, LLC	5555 San Felipe Street Houston, TX 77056	Leasehold and Overriding Royalty Interest	1, 2	224.4197	0.35065580	0.0012500	
MEC Petroleum Corporation	PO Box 11265 Midland, TX 79702-8265	Leasehold Interest	3, 4	12.0000	0.01875000		
WPX Energy Permian, LLC	333 West Sheridan Avenue Oklahoma City, OK 73102-5015	Leasehold Interest	4	40.0000	0.06250000		
WPX Energy Permian, LLC	333 West Sheridan Avenue Oklahoma City, OK 73102-5015	Leasehold Interest (PENDING)	5	80.0000	0.12500000		
M. T. Charlton	8730 Skyline Ln Conroe, TX 77302-3459	Leasehold Interest	1, 2	6.3750	0.00996094		
ELSR LP	3419 Westminster Ave Dallas, TX 75205-1387	Leasehold Interest	1, 2	1.5937	0.00249023		
Tritex Production Company	6505 W Park Blvd, Ste 306-344 Plano, TX 75093-6212	Leasehold Interest	1, 2	7.7297	0.01207763		
Roseweb Partners, LP	1011 Augusta, Suite 104 Houston, TX 77057-2035	Leasehold Interest	1, 2	6.3750	0.00996094		
Richard Moody	1820 Idaho Dr Plano, TX 75093-5454	Leasehold Interest	1, 2	2.1038	0.00328711		
R. Kevin Spencer	500 N. Akard Street, Suite 2150 Dallas, Texas, 75201	Leasehold Interest	1, 2	0.1277	0.00019948		
Charles Waterbury	2501 Oak Lawn Ave, Suite 295-LB 50 Dallas, TX 75229	Leasehold Interest	1, 2	0.1277	0.00019948		
Andrew Moody	1852 Wintergreen Carrollton, TX 75006	Leasehold Interest	1, 2	0.8284	0.00129440		
Michael P. Massad, Sr.	4200 McFarlin Blvd Dallas, TX 75205-1627	Leasehold Interest	1, 2	0.2720	0.00042500		
Eagle Oil & Gas Co.	5950 Berkshire Ln Dallas, TX 75225	Leasehold Interest	1, 2	0.1632	0.00025500		
IBEX Resources Company, LLC	5400 North Grand Blvd., #305 Oklahoma, OK 73112	Leasehold Interest	1, 2	1.0200	0.00159375		
Commerce Energy of Nebraska, Inc.	301 S 46th St Lincoln, NE 68510-1813	Leasehold Interest	1, 2	2.1216	0.00331500		
Commerce Energy Partnership, 1975-A	301 S 46th St Lincoln, NE 68510-1813	Leasehold Interest	1, 2	18.2784	0.02856000		
Alvand Resources, LLC	1313 Post Oak Blvd # 2390 Houston, TX 77056-3006	Leasehold Interest	1, 2	4.2500	0.00664063		
Purnell Morrow Company	PO Box 823560 Dallas, TX 75382-3560	Leasehold Interest	1, 2	1.1953	0.00186768		
Stroube Energy Company	18208 Preston Rd, Ste D-9249 Dallas, TX 75252	Leasehold Interest	1, 2	1.1953	0.00186768		
Amos Roberts	1710 Homeland Dallas, TX 75212	Leasehold Interest	1, 2	0.0080	0.00001245		
Mortlett Poder	1623 Hatcher Street Dallas, TX 75215	Leasehold Interest	1, 2	0.0080	0.00001245		
Theresa M. Heinz Bruns	PO Box 1100 Idyllwild, CA 92549-1100	Leasehold Interest	1, 2	0.0080	0.00001245		
John Joseph Heinz	9593 Crest Knoll Dr Calimesa, CA 92320	Leasehold Interest	1, 2	0.0080	0.00001245		
James Allen Heinz	1177 Oak Dr Big Bear City, CA 92314-9198	Leasehold Interest	1, 2	0.0080	0.00001245		
Elaine Heinz	33014 138th St SE Sultan, WA 98294	Leasehold Interest	1, 2	0.0080	0.00001245		
Jamie Brent	233 Logan Road Valencia, PA 16059	Leasehold Interest	1, 2	0.0159	0.00002490		
Karen Brent	315 E Greenville St Chippewa Falls, WI 54729-3111	Leasehold Interest	1, 2	0.0159	0.00002490		
Amy Brent	315 E Greenville St Chippewa Falls, WI 54729-3111	Leasehold Interest	1, 2	0.0159	0.00002490		
Margaret C. Lewis	1 Sienna Lane New Windsor, NY 12553	Leasehold Interest	1, 2	0.0398	0.00006226		
Robert E. Jacobs	2135 Parkton Ln York, PA 17408-1008	Leasehold Interest	1, 2	0.7969	0.00124512		
Monica Brent	1025 Sorolla Coral Gables, Florida 33134	Leasehold Interest	1, 2	0.0159	0.00002490		
Spencer M. Brent	1025 Sorolla Coral Gables, Florida 33134	Leasehold Interest	1, 2	0.0159	0.00002490		
Warwick-ARES, LLC	6608 North Western Ave, #417 Oklahoma City, OK 73116	Leasehold Interest	1, 2	1.8593	0.00290517		
Magnum Hunter Production, Inc.	6001 Deauville Blvd, Ste N3.047 Midland, TX 79706	Leasehold and Overriding Royalty Interest	1, 2	39.0000	0.06093750	0.00781250	
Murchison Oil & Gas, LLC	Legacy Tower One 7250 Dallas Parkway, Suite 1400 Plano, Texas 75024	Overriding Royalty Interest	3, 4			0.00168750	
Pintail Production Company	6467 Southwest Blvd. Benbrook, TX 76132-2777	Overriding Royalty Interest	3			0.00296875	
Concho Resources, Inc.	P.O. Box 7500 Bartlesville, OK 74005	Overriding Royalty Interest	4			0.00593750	
Concho Oil & Gas LLC	P.O. Box 7500 Bartlesville, OK 74005	Overriding Royalty Interest	4			0.00031250	
Montego Capital Funds 1, Ltd.	PO Box 2640 Midland, TX 79702	Overriding Royalty Interest	1			0.00240627	

Exhibit A-3
Case No. 25255

Montego Capital Funds 2, Ltd.	PO Box 2640 Midland, TX 79702	Overriding Royalty Interest	1			0.00275003	
Montego Capital Funds 3, Ltd.	PO Box 2640 Midland, TX 79702	Overriding Royalty Interest	1			0.00171877	
J. Dudley Snyder	146 S State Highway 46 New Braunfels, TX 78130	Overriding Royalty Interest	1			0.00020831	
Elizabeth Hale	116 East Brandon Street San Antonio, TX 78209	Overriding Royalty Interest	1			0.00020831	
Hale Snyder	146 S State Highway 46 New Braunfels, TX 78130	Overriding Royalty Interest	1			0.00020831	
Allied Corporation	15377 Memorial Dr Houston, TX 77079	Overriding Royalty Interest	1, 2			0.05000000	
McMullen Minerals II, LP	PO Box 470857 Fort Worth, TX 76147	Overriding Royalty Interest	1, 2			0.00104500	
Pegasus Resources II, LLC	PO Box 470698 Fort Worth, TX 76147	Overriding Royalty Interest	1, 2			0.01201750	
Sitio Permian, LLC	1401 Lawrence Street, Suite 1750 Denver, CO 80202	Overriding Royalty Interest	1, 2			0.00456250	
Post Oak Crown Minerals, LLC	34 S. Wynden Drive, Suite 210 Houston, TX 77056	Overriding Royalty Interest	1, 2			0.00353041	
Sortida Resources, LLC	PO Box 50820 Midland, TX 79710	Overriding Royalty Interest	1, 2			0.00057584	
Oak Valley Mineral and Land, LP	PO Box 50820 Midland, TX 79710	Overriding Royalty Interest	1, 2			0.00045625	
OneMap II, LLC	109 North Post Oak Lane, Suite 140 Houston, Texas 77024	Overriding Royalty Interest	2			0.00187500	
CRM 2018, LP	P.O. Box 51933 Midland, Texas 79710	Overriding Royalty Interest	2			0.00093750	
Sitio Permian, LLC	1401 Lawrence Street, Suite 1750 Denver, CO 80202	Royalty Interest	3				0.01953125
Post Oak Crown Minerals, LLC	34 S. Wynden Drive, Suite 210 Houston, TX 77056	Royalty Interest	3				0.01427344
Sortida Resources, LLC	PO Box 50820 Midland, TX 79710	Royalty Interest	3				0.00232812
Oak Valley Mineral and Land, LP	PO Box 50820 Midland, TX 79710	Royalty Interest	3				0.00292969
				640.00	100.0000%	10.2469%	3.9063%

Exhibit A-3
Case No. 25256

Ownership Breakdown - S/2 Unit

NOTE: The parties being force pooled are highlighted in yellow.

Owner Name	Owner Address	Ownership Type	Tract(s)	Unit Net Acres	Unit Working Interest	Unit ORRI	Unit RI
FE Permian Owner I, LLC	777 Main Street, Suite 3200 Fort Worth, TX 76102	Leasehold Interest	2	312.0000	0.48750000		
MEC Petroleum Corporation	PO Box 11265 Midland, TX 79702-8265	Leasehold Interest	2	8.0000	0.01250000		
Marathon Oil Permian, LLC	5555 San Felipe Street Houston, TX 77056	Leasehold Interest	1	224.4197	0.35065580		
M. T. Charlton	8730 Skyline Ln Conroe, TX 77302-3459	Leasehold Interest	1	6.3750	0.00996094		
ELSR LP	3419 Westminster Ave Dallas, TX 75205-1387	Leasehold Interest	1	1.5937	0.00249023		
Tritex Production Company	6505 W Park Blvd, Ste 306-344 Plano, TX 75093-6212	Leasehold Interest	1	7.7297	0.01207763		
Roseweb Partners, LP	1011 Augusta, Suite 104 Houston, TX 77057-2035	Leasehold Interest	1	6.3750	0.00996094		
Richard Moody	1820 Idaho Dr Plano, TX 75093-5454	Leasehold Interest	1	2.1038	0.00328711		
R. Kevin Spencer	500 N. Akard Street, Suite 2150 Dallas, Texas, 75201	Leasehold Interest	1	0.1277	0.00019948		
Charles Waterbury	2501 Oak Lawn Ave, Suite 295-LB 50 Dallas, TX 75229	Leasehold Interest	1	0.1277	0.00019948		
Andrew Moody	1852 Wintergreen Carrollton, TX 75006	Leasehold Interest	1	0.8284	0.00129440		
Michael P. Massad, Sr.	4200 McFarlin Blvd Dallas, TX 75205-1627	Leasehold Interest	1	0.2720	0.00042500		
Eagle Oil & Gas Co.	5950 Berkshire Ln Dallas, TX 75225	Leasehold Interest	1	0.1632	0.00025500		
IBEX Resources Company, LLC	5400 North Grand Blvd., #305 Oklahoma, OK 73112	Leasehold Interest	1	1.0200	0.00159375		
Commerce Energy of Nebraska, Inc.	301 S 46th St Lincoln, NE 68510-1813	Leasehold Interest	1	2.1216	0.00331500		
Commerce Energy Partnership, 1975-A	301 S 46th St Lincoln, NE 68510-1813	Leasehold Interest	1	18.2784	0.02856000		
Alvand Resources, LLC	1313 Post Oak Blvd # 2390 Houston, TX 77056-3006	Leasehold Interest	1	4.2500	0.00664063		
Purnell Morrow Company	PO Box 823560 Dallas, TX 75382-3560	Leasehold Interest	1	1.1953	0.00186768		
Stroube Energy Company	18208 Preston Rd, Ste D-9249 Dallas, TX 75252	Leasehold Interest	1	1.1953	0.00186768		
Amos Roberts	1710 Homeland Dallas, TX 75212	Leasehold Interest	1	0.0080	0.00001245		
Mortlett Poder	1623 Hatcher Street Dallas, TX 75215	Leasehold Interest	1	0.0080	0.00001245		
Theresa M. Heinz Bruns	PO Box 1100 Idyllwild, CA 92549-1100	Leasehold Interest	1	0.0080	0.00001245		
John Joseph Heinz	9593 Crest Knoll Dr Calimesa, CA 92320	Leasehold Interest	1	0.0080	0.00001245		
James Allen Heinz	1177 Oak Dr Big Bear City, CA 92314-9198	Leasehold Interest	1	0.0080	0.00001245		
Elaine Heinz Huddleston	33014 138th St SE Sultan, WA 98294	Leasehold Interest	1	0.0080	0.00001245		
Jamie Brent	233 Logan Road Valencia, PA 16059	Leasehold Interest	1	0.0159	0.00002490		
Karen Brent	315 E Greenville St Chippewa Falls, WI 54729-3111	Leasehold Interest	1	0.0159	0.00002490		
Amy Brent	315 E Greenville St Chippewa Falls, WI 54729-3111	Leasehold Interest	1	0.0159	0.00002490		
Margaret C. Lewis	1 Sienna Lane New Windsor, NY 12553	Leasehold Interest	1	0.0398	0.00006226		
Robert E. Jacobs	2135 Parkton Ln York, PA 17408-1008	Leasehold Interest	1	0.7969	0.00124512		
Monica Brent	1025 Sorolla Coral Gables, Florida 33134	Leasehold Interest	1	0.0159	0.00002490		
Spencer M. Brent	1025 Sorolla Coral Gables, Florida 33134	Leasehold Interest	1	0.0159	0.00002490		
Warwick-ARES, LLC	6608 North Western Ave, #417 Oklahoma City, OK 73116	Leasehold Interest	1	1.8593	0.00290517		
Magnum Hunter Production, Inc.	6001 Deauville Blvd, Ste N3.047 Midland, TX 79706	Leasehold Interest	1	39.0000	0.06093750	0.00781250	
Murchison Oil & Gas, LLC	Legacy Tower One 7250 Dallas Parkway, Suite 1400 Plano, Texas 75024	Overriding Royalty Interest	2			0.00112500	
Pintail Production Company	6467 Southwest Blvd. Benbrook, TX 76132-2777	Overriding Royalty Interest	2			0.00296875	
Montego Capital Funds 1, Ltd.	PO Box 2640 Midland, TX 79702	Overriding Royalty Interest	1			0.00481255	
Montego Capital Funds 2, Ltd.	PO Box 2640 Midland, TX 79702	Overriding Royalty Interest	1			0.00550005	
Montego Capital Funds 3, Ltd.	PO Box 2640 Midland, TX 79702	Overriding Royalty Interest	1			0.00343753	
J. Dudley Snyder	146 S State Highway 46 New Braunfels, TX 78130	Overriding Royalty Interest	1			0.00041663	
Elizabeth Hale	116 East Brandon Street San Antonio, TX 78209	Overriding Royalty Interest	1			0.00041663	

Exhibit A-3
Case No. 25256

Hale Snyder	146 S State Highway 46 New Braunfels, TX 78130	Overriding Royalty Interest	1			0.00041663	
Burlington Oil & Gas Company, LP	600 W. Illinois Avenue Midland, TX 79701	Overriding Royalty Interest	1			0.05000000	
McMullen Minerals II, LP	PO Box 470857 Fort Worth, TX 76147	Overriding Royalty Interest	1			0.00076500	
Pegasus Resources II, LLC	PO Box 470698 Fort Worth, TX 76147	Overriding Royalty Interest	1			0.00879750	
Sitio Permian, LLC	1401 Lawrence Street, Suite 1750 Denver, CO 80202	Overriding Royalty Interest	1			0.00334375	
Post Oak Crown Minerals, LLC	34 S. Wynden Drive, Suite 210 Houston, TX 77056	Overriding Royalty Interest	1			0.00258736	
Sortida Resources, LLC	PO Box 50820 Midland, TX 79710	Overriding Royalty Interest	1			0.00042202	
Oak Valley Mineral and Land, LP	PO Box 50820 Midland, TX 79710	Overriding Royalty Interest	1			0.00033438	
Sitio Permian, LLC	1401 Lawrence Street, Suite 1750 Denver, CO 80202	Royalty Interest	2				0.01953125
Post Oak Crown Minerals, LLC	34 S. Wynden Drive, Suite 210 Houston, TX 77056	Royalty Interest	2				0.01427344
Sortida Resources, LLC	PO Box 50820 Midland, TX 79710	Royalty Interest	2				0.00232812
Oak Valley Mineral and Land, LP	PO Box 50820 Midland, TX 79710	Royalty Interest	2				0.00292969
Olli Energy, LLC	2540 King Arthur Blvd., Suite 209K Lewisville, TX 75056	Royalty Interest	3				0.01822917
Ross Duncan Properties, LLC	P.O. Box 647 Artesia, NM 88211-0647	Royalty Interest	3				0.03645833
			640.00	100.0000%	9.3156%	9.3750%	



November 30, 2023

SENT VIA CERTIFIED MAIL

Working Interest Owner

RE: Well Proposal
Jurnegan Fed Com BS2 1H (the "Well")
Section 22 and 23, 24S-26E
Eddy County, New Mexico

Dear Working Interest Owner,

Flat Creek Resources, LLC ("Flat Creek"), as Operator and on behalf of FE Permian Owner I, LLC, as working interest owner, proposes to horizontally drill and complete the Well, as further described below, to test the Bone Spring formation.

- Surface Hole Location: 965' FNL and 610' FWL of Section 22, 24S-26E
- First Take Point: 440' FNL and 100' FWL of Section 22, 24S-26E
- Bottom Hole Location: 440' FNL and 100' FEL of Section 23, 24S-26E
- Depth: 16,870' Measured Depth and 6,734' True Vertical Depth
- Spacing Unit: N2N2 of Section 22 and 23, 24S-26E

The estimated cost of drilling, completing and equipping the Well is \$9,403,782.29, as itemized on the enclosed Authorization for Expenditure ("AFE"). The proposed location and drilling plans described above are subject to change if permitting, surface or subsurface issues are encountered which necessitate a change.

In the event you elect to participate in the proposed well, please execute the enclosed AFE and return to Flat Creek within thirty (30) days. Flat Creek proposes the drilling of the Well under the terms of a modified 1989 AAPL form of Operating Agreement, with Horizontal Modifications, ("JOA"), which will be provided upon request. The JOA will have the following general provisions:

- Flat Creek Resources, LLC named as Operator
- Contract Area covering the North Half of the North Half (N2N2) of Section 22 and 23, 24S-26E, limited to the Bone Spring formation
- 100%/300% Non-Consenting Penalty
- \$8,000/\$800 Drilling and Production Rates

Flat Creek is also willing to discuss possible trades or other deal structures related to your interest in the Well and proration unit. If an agreement cannot be reached within thirty (30) days from the date of this letter, Flat Creek reserves the right to apply to the New Mexico Oil Conservation District for compulsory pooling of your interest into a spacing unit for the Well.

Jurnegan Fed Com BS2 1H
November 30, 2023
Page 2 of 2

If you have any questions concerning this proposal, you may contact me at (817) 310-8572 or mike.gregory@flatcreekresources.com.

Sincerely,

Flat Creek Resources, LLC



Mike Gregory, CPL
Vice President - Land

Please select one of the following and return:

_____ I/We hereby elect **TO PARTICIPATE** for our proportionate share of the costs detailed in the enclosed AFE associated with the Well.

_____ I/We hereby elect **NOT TO PARTICIPATE** for our proportionate share of the costs detailed in the enclosed AFE associated with the Well.

_____ I/We are interested in selling, trading, leasing or farming out our interest. Please contact to discuss further.

COMPANY/OWNER NAME:

By: _____

Name: _____

Title: _____

Date: _____

FLAT CREEK RESOURCES, LLC		AFE#:	WC23011
AUTHORIZATION FOR EXPENDITURE			
DRILL & COMPLETE HORIZONTAL BONE SPRING			
Date: 10/1/2023		County/State: Eddy, NM	
Lease: Jurnegan Unit			
Surface Location: Sec 22, 24S-26E			
Proposed Depth: 17,000' MD			
Objective: Drill Horizontal Well, Complete ~2-Mile Lateral, Production Facility			
Account Code	Account Name	AFE Amount	
Intangible Driling Costs (310)			
310 / 1	LAND SERVICE & EXP	\$	2,000.00
310 / 4	PERMITS - SURVEY - REGULATORY	\$	2,000.00
310 / 5	LOCATION - DAMAGES - CLEAN UP	\$	150,000.00
310 / 6	RIG - MOB/DEMOB	\$	90,000.00
310 / 7	RIG - DAYWORK	\$	510,000.00
310 / 8	RIG - FOOTAGE	\$	-
310 / 9	RIG - TURNKEY	\$	-
310 / 10	COILED TBG/SNUBBING/NITROGEN	\$	-
310 / 11	FUEL - POWER - WATER	\$	90,750.00
310 / 12	COMMUNICATIONS	\$	2,250.00
310 / 13	TRANSPORTATION	\$	25,000.00
310 / 14	CONSULTING SERVICE/SUPERVISION	\$	90,000.00
310 / 15	CONTRACT LABOR & SERVICES	\$	40,000.00
310 / 16	RENTALS - DOWNHOLE	\$	37,500.00
310 / 17	RENTALS - SURFACE	\$	112,500.00
310 / 18	BITS	\$	75,000.00
310 / 19	CASING CREW & EQUIPMENT	\$	50,000.00
310 / 20	CEMENT & SERVICES	\$	150,000.00
310 / 21	DIRECTIONAL TOOLS & SERVICES	\$	130,000.00
310 / 22	FISHING TOOLS & SERVICE	\$	-
310 / 23	MUD - CHEMICALS - FLUIDS	\$	120,000.00
310 / 24	MUD LOGGING	\$	15,600.00
310 / 25	OPENHOLE LOGGING - FT - SWC	\$	-
310 / 26	ELEC/WIRELINE & PERF SERVICE	\$	-
310 / 27	DRILL STEM TESTING - CORING	\$	-
310 / 28	TUBULAR TESTING & INSPECTION	\$	10,000.00
310 / 29	CUTTINGS & FLUID DISPOSAL	\$	150,000.00
	Subtotal	\$	1,852,600.00
310 / 30	MISC & CONTINGENCY	\$	185,260.00
310 / 60	P&A COSTS	\$	-
310 / 70	NON-OP DRILLING - INTANG	\$	-
	Total Intangibles For Operations Involving Drilling Rig	\$	2,037,860.00
Tangible Drilling Costs (311)			
311 / 1	DRIVE PIPE - CONDUCTOR	\$	45,000.00
311 / 2	CASING - SURFACE	\$	23,500.00
311 / 3	CASING - INTERMEDIATE	\$	90,000.00
311 / 4	CASING - PRODUCTION	\$	612,000.00
311 / 5	CASING - LINER/TIEBACK		
311 / 6	HANGER - CSG ACCESSORY	\$	10,000.00
311 / 7	WELLHEAD EQPT	\$	90,000.00
	Subtotal	\$	870,500.00
311 / 8	MISC & CONTINGENCY	\$	87,050.00
311 / 70	NON-OP DRILLING - TANG		
	Total Tangibles For Operations Involving Drilling Rig	\$	957,550
Total Drilling Cost		\$	2,995,410

Intangible Completion Costs (320)			
320 / 1	LAND SERVICE & EXP	\$	15,000
320 / 2	LEGAL FEES & EXP	\$	-
320 / 3	INSURANCE	\$	-
320 / 4	PERMITS - SURVEY - REGULATORY	\$	-
320 / 5	LOCATION - DAMAGES - CLEAN UP	\$	15,000
320 / 6	RIG - DAYWORK	\$	-
320 / 7	RIG - COMPLETION/WORKOVER	\$	-
320 / 8	COILED TBG/SNUBBING/NITROGEN	\$	139,500
320 / 9	FUEL - POWER - WATER	\$	589,232
320 / 10	COMMUNICATIONS	\$	5,000
320 / 11	TRANSPORTATION	\$	25,000
320 / 12	CONSULTING SERVICE/SUPERVISION	\$	55,000
320 / 13	CONTRACT LABOR & SERVICES	\$	7,500
320 / 14	RENTALS - DOWNHOLE	\$	25,000
320 / 15	RENTALS - SURFACE	\$	127,875
320 / 16	BITS	\$	5,000
320 / 17	CASING CREW & EQUIPMENT	\$	-
320 / 18	CEMENT & SERVICES	\$	-
320 / 19	FISHING TOOLS & SERVICE	\$	-
320 / 20	MUD - CHEMICALS - FLUIDS	\$	165,000
320 / 21	ELEC/WIRELINE & PERF SERVICE	\$	369,500
320 / 22	TUBULAR TESTING & INSPECTION	\$	-
320 / 23	GRAVEL PACKING	\$	-
320 / 24	FRAC & STIMULATION	\$	2,689,961
320 / 25	SWABBING & WELL TESTING	\$	113,970
320 / 26	CUTTINGS & FLUID DISPOSAL	\$	82,817
320 / 28	FRAC WATER	\$	254,820
320 / 29	FRAC POND	\$	-
320 / 30	WATER TRANSFER	\$	103,400
320 / 60	P&A COSTS	\$	-
	Subtotal	\$	4,788,574
320 / 70	NON-OP COMP - INTANG	\$	-
320 / 27	MISC & CONTINGENCY	\$	359,143
	Total Intangibles For Completions Operations	\$	5,147,717
Tangible Completion Costs (321)			
321 / 1	CASING - LINER/TIEBACK	\$	-
321 / 2	HANGER - CSG ACCESSORY	\$	-
321 / 3	PRODUCTION TUBING	\$	125,000.00
321 / 4	TUBINGHEAD & TREE	\$	35,000.00
321 / 5	PACKERS - SUBSURFACE EQUIP	\$	-
321 / 6	RODS - PUMPS - ANCHORS ETC	\$	-
321 / 7	ART LIFT - SURFACE EQUIP	\$	-
321 / 8	PUMPING UNITS - SURFACE EQUIP	\$	-
321 / 9	VALVES - FITTING - MISC EQUIP	\$	10,000.00
321 / 10	SEPARATOR/HEAT TREATER/DEHY	\$	-
321 / 11	GUN BBL/TANKS & RELATED EQUIP	\$	-
321 / 12	COMPRESSOR & RELATED EQUIP	\$	-
321 / 13	METERS - LACT UNIT	\$	-
321 / 14	SWD PUMPS & EQUIPMENT	\$	-
321 / 15	PIPELINES - TIE-INS	\$	-
321 / 16	PROD FACILITY - FAB & INSTALL	\$	-
	Subtotal	\$	170,000.00
321 / 17	MISC & CONTINGENCY	\$	17,000.00
321 / 60	P&A COSTS	\$	-
321 / 70	NON-OP COMP - TANG	\$	-
	Total Tangibles For Completions Operations	\$	187,000.00
Total Completion Costs		\$	5,334,717.29

Intangible Facility Costs (330)		INTANGIBLE FACILITY COSTS	
330 / 1	LAND SERVICE & EXP	\$	4,800.00
330 / 2	LEGAL FEES & EXP	\$	-
330 / 3	CONSULTING SERVICE/SUPERVISION	\$	6,250.00
330 / 4	CONTRACT LABOR & SERVICES	\$	43,750.00
		Subtotal	\$ 54,800.00
330 / 5	MISC & CONTINGENCY	\$	5,480.00
330 / 70	NON-OP FAC - INTANG	\$	-
		\$	-
	Total Intangibles for Facility Construction	\$	60,280.00
Tangible Facility Costs (331)		TANGIBLE FACILITY COSTS	
331 / 1	ART LIFT - SURFACE EQUIP	\$	-
331 / 2	PUMPING UNITS - SURFACE EQUIP	\$	-
331 / 3	VALVES - FITTING - MISC EQUIP	\$	155,000.00
331 / 4	SEPARATOR/HEAT TREATER/DEHY	\$	100,000.00
331 / 5	GUN BBL/TANKS & RELATED EQUIP	\$	62,500.00
331 / 6	COMPRESSOR & RELATED EQUIP	\$	150,000.00
331 / 7	METERS - LACT UNIT	\$	43,750.00
331 / 8	SWD PUMPS & EQUIPMENT	\$	21,250.00
331 / 9	PIPELINES - TIE-INS	\$	295,000.00
331 / 10	PROD FACILITY - FAB & INSTALL	\$	93,750.00
		Subtotal	\$ 921,250.00
331 / 11	MISC & CONTINGENCY	\$	92,125.00
331 / 70	NON-OP FAC- TANG	\$	-
		\$	-
	Total Tangible for Facility Construction	\$	1,013,375.00
Total Facility Costs		\$	1,073,655.00
Total Estimated Well Cost		\$	9,403,782.29
Flat Creek Resources, LLC			
Approved By:		Title:	Date:
Authorization Requested From: John Wierzowiecki		VP Completions & Production	10/31/2023
PLEASE INDICATE YOUR APPROVAL AND AUTHORIZATION FOR YOUR PROPORTIONATE PART OF THE ESTIMATED EXPENDITURE AS DETAILED ABOVE BY SIGNING BELOW AND RETURNING ONE SIGNED COPY TO FLAT CREEK			
OWNERSHIP:		COST TO COMPLETE:	
DATE:		PARTICIPANTS ESTIMATED COST:	
APPROVED BY:		TITLE:	



November 30, 2023

SENT VIA CERTIFIED MAIL

Working Interest Owner

RE: Well Proposal
Jurnegan Fed Com BS2 2H (the "Well")
Section 22 and 23, 24S-26E
Eddy County, New Mexico

Dear Working Interest Owner,

Flat Creek Resources, LLC ("Flat Creek"), as Operator and on behalf of FE Permian Owner I, LLC, as working interest owner, proposes to horizontally drill and complete the Well, as further described below, to test the Bone Spring formation.

- Surface Hole Location: 995' FNL and 610' FWL of Section 22, 24S-26E
- First Take Point: 1,870' FNL and 100' FWL of Section 22, 24S-26E
- Bottom Hole Location: 1,870' FNL and 100' FEL of Section 23, 24S-26E
- Depth: 16,880' Measured Depth and 6,744' True Vertical Depth
- Spacing Unit: S2N2 of Section 22 and 23, 24S-26E

The estimated cost of drilling, completing and equipping the Well is \$9,403,782.29, as itemized on the enclosed Authorization for Expenditure ("AFE"). The proposed location and drilling plans described above are subject to change if permitting, surface or subsurface issues are encountered which necessitate a change.

In the event you elect to participate in the proposed well, please execute the enclosed AFE and return to Flat Creek within thirty (30) days. Flat Creek proposes the drilling of the Well under the terms of a modified 1989 AAPL form of Operating Agreement, with Horizontal Modifications, ("JOA"), which will be provided upon request. The JOA will have the following general provisions:

- Flat Creek Resources, LLC named as Operator
- Contract Area covering the South Half of the North Half (S2N2) of Section 22 and 23, 24S-26E, limited to the Bone Spring formation
- 100%/300% Non-Consenting Penalty
- \$8,000/\$800 Drilling and Production Rates

Flat Creek is also willing to discuss possible trades or other deal structures related to your interest in the Well and proration unit. If an agreement cannot be reached within thirty (30) days from the date of this letter, Flat Creek reserves the right to apply to the New Mexico Oil Conservation District for compulsory pooling of your interest into a spacing unit for the Well.

Jurnegan Fed Com BS2 2H
November 30, 2023
Page 2 of 2

If you have any questions concerning this proposal, you may contact me at (817) 310-8572 or mike.gregory@flatcreekresources.com.

Sincerely,

Flat Creek Resources, LLC



Mike Gregory, CPL
Vice President - Land

Please select one of the following and return:

_____ I/We hereby elect **TO PARTICIPATE** for our proportionate share of the costs detailed in the enclosed AFE associated with the Well.

_____ I/We hereby elect **NOT TO PARTICIPATE** for our proportionate share of the costs detailed in the enclosed AFE associated with the Well.

_____ I/We are interested in selling, trading, leasing or farming out our interest. Please contact to discuss further.

COMPANY/OWNER NAME:

By: _____

Name: _____

Title: _____

Date: _____

FLAT CREEK RESOURCES, LLC		AFE#:	WC23012
AUTHORIZATION FOR EXPENDITURE			
DRILL & COMPLETE HORIZONTAL BONE SPRING			
Date: 10/1/2023		County/State: Eddy, NM	
Lease: Jurnegan Unit			
Surface Location: Sec 22, 24S-26E			
Proposed Depth: 17,000' MD			
Objective: Drill Horizontal Well, Complete ~2-Mile Lateral, Production Facility			
Account Code	Account Name	AFE Amount	
Intangible Driling Costs (310)			
310 / 1	LAND SERVICE & EXP	\$	2,000.00
310 / 4	PERMITS - SURVEY - REGULATORY	\$	2,000.00
310 / 5	LOCATION - DAMAGES - CLEAN UP	\$	150,000.00
310 / 6	RIG - MOB/DEMOB	\$	90,000.00
310 / 7	RIG - DAYWORK	\$	510,000.00
310 / 8	RIG - FOOTAGE	\$	-
310 / 9	RIG - TURNKEY	\$	-
310 / 10	COILED TBG/SNUBBING/NITROGEN	\$	-
310 / 11	FUEL - POWER - WATER	\$	90,750.00
310 / 12	COMMUNICATIONS	\$	2,250.00
310 / 13	TRANSPORTATION	\$	25,000.00
310 / 14	CONSULTING SERVICE/SUPERVISION	\$	90,000.00
310 / 15	CONTRACT LABOR & SERVICES	\$	40,000.00
310 / 16	RENTALS - DOWNHOLE	\$	37,500.00
310 / 17	RENTALS - SURFACE	\$	112,500.00
310 / 18	BITS	\$	75,000.00
310 / 19	CASING CREW & EQUIPMENT	\$	50,000.00
310 / 20	CEMENT & SERVICES	\$	150,000.00
310 / 21	DIRECTIONAL TOOLS & SERVICES	\$	130,000.00
310 / 22	FISHING TOOLS & SERVICE	\$	-
310 / 23	MUD - CHEMICALS - FLUIDS	\$	120,000.00
310 / 24	MUD LOGGING	\$	15,600.00
310 / 25	OPENHOLE LOGGING - FT - SWC	\$	-
310 / 26	ELEC/WIRELINE & PERF SERVICE	\$	-
310 / 27	DRILL STEM TESTING - CORING	\$	-
310 / 28	TUBULAR TESTING & INSPECTION	\$	10,000.00
310 / 29	CUTTINGS & FLUID DISPOSAL	\$	150,000.00
	Subtotal	\$	1,852,600.00
310 / 30	MISC & CONTINGENCY	\$	185,260.00
310 / 60	P&A COSTS	\$	-
310 / 70	NON-OP DRILLING - INTANG	\$	-
	Total Intangibles For Operations Involving Drilling Rig	\$	2,037,860.00
Tangible Drilling Costs (311)			
311 / 1	DRIVE PIPE - CONDUCTOR	\$	45,000.00
311 / 2	CASING - SURFACE	\$	23,500.00
311 / 3	CASING - INTERMEDIATE	\$	90,000.00
311 / 4	CASING - PRODUCTION	\$	612,000.00
311 / 5	CASING - LINER/TIEBACK		
311 / 6	HANGER - CSG ACCESSORY	\$	10,000.00
311 / 7	WELLHEAD EQPT	\$	90,000.00
	Subtotal	\$	870,500.00
311 / 8	MISC & CONTINGENCY	\$	87,050.00
311 / 70	NON-OP DRILLING - TANG		
	Total Tangibles For Operations Involving Drilling Rig	\$	957,550
Total Drilling Cost		\$	2,995,410

Intangible Completion Costs (320)			
320 / 1	LAND SERVICE & EXP	\$	15,000
320 / 2	LEGAL FEES & EXP	\$	-
320 / 3	INSURANCE	\$	-
320 / 4	PERMITS - SURVEY - REGULATORY	\$	-
320 / 5	LOCATION - DAMAGES - CLEAN UP	\$	15,000
320 / 6	RIG - DAYWORK	\$	-
320 / 7	RIG - COMPLETION/WORKOVER	\$	-
320 / 8	COILED TBG/SNUBBING/NITROGEN	\$	139,500
320 / 9	FUEL - POWER - WATER	\$	589,232
320 / 10	COMMUNICATIONS	\$	5,000
320 / 11	TRANSPORTATION	\$	25,000
320 / 12	CONSULTING SERVICE/SUPERVISION	\$	55,000
320 / 13	CONTRACT LABOR & SERVICES	\$	7,500
320 / 14	RENTALS - DOWNHOLE	\$	25,000
320 / 15	RENTALS - SURFACE	\$	127,875
320 / 16	BITS	\$	5,000
320 / 17	CASING CREW & EQUIPMENT	\$	-
320 / 18	CEMENT & SERVICES	\$	-
320 / 19	FISHING TOOLS & SERVICE	\$	-
320 / 20	MUD - CHEMICALS - FLUIDS	\$	165,000
320 / 21	ELEC/WIRELINE & PERF SERVICE	\$	369,500
320 / 22	TUBULAR TESTING & INSPECTION	\$	-
320 / 23	GRAVEL PACKING	\$	-
320 / 24	FRAC & STIMULATION	\$	2,689,961
320 / 25	SWABBING & WELL TESTING	\$	113,970
320 / 26	CUTTINGS & FLUID DISPOSAL	\$	82,817
320 / 28	FRAC WATER	\$	254,820
320 / 29	FRAC POND	\$	-
320 / 30	WATER TRANSFER	\$	103,400
320 / 60	P&A COSTS	\$	-
	Subtotal	\$	4,788,574
320 / 70	NON-OP COMP - INTANG	\$	-
320 / 27	MISC & CONTINGENCY	\$	359,143
	Total Intangibles For Completions Operations	\$	5,147,717
Tangible Completion Costs (321)			
321 / 1	CASING - LINER/TIEBACK	\$	-
321 / 2	HANGER - CSG ACCESSORY	\$	-
321 / 3	PRODUCTION TUBING	\$	125,000.00
321 / 4	TUBINGHEAD & TREE	\$	35,000.00
321 / 5	PACKERS - SUBSURFACE EQUIP	\$	-
321 / 6	RODS - PUMPS - ANCHORS ETC	\$	-
321 / 7	ART LIFT - SURFACE EQUIP	\$	-
321 / 8	PUMPING UNITS - SURFACE EQUIP	\$	-
321 / 9	VALVES - FITTING - MISC EQUIP	\$	10,000.00
321 / 10	SEPARATOR/HEAT TREATER/DEHY	\$	-
321 / 11	GUN BBL/TANKS & RELATED EQUIP	\$	-
321 / 12	COMPRESSOR & RELATED EQUIP	\$	-
321 / 13	METERS - LACT UNIT	\$	-
321 / 14	SWD PUMPS & EQUIPMENT	\$	-
321 / 15	PIPELINES - TIE-INS	\$	-
321 / 16	PROD FACILITY - FAB & INSTALL	\$	-
	Subtotal	\$	170,000.00
321 / 17	MISC & CONTINGENCY	\$	17,000.00
321 / 60	P&A COSTS	\$	-
321 / 70	NON-OP COMP - TANG	\$	-
	Total Tangibles For Completions Operations	\$	187,000.00
Total Completion Costs		\$	5,334,717.29

Intangible Facility Costs (330)		INTANGIBLE FACILITY COSTS	
330 / 1	LAND SERVICE & EXP	\$	4,800.00
330 / 2	LEGAL FEES & EXP	\$	-
330 / 3	CONSULTING SERVICE/SUPERVISION	\$	6,250.00
330 / 4	CONTRACT LABOR & SERVICES	\$	43,750.00
		Subtotal	\$ 54,800.00
330 / 5	MISC & CONTINGENCY	\$	5,480.00
330 / 70	NON-OP FAC - INTANG	\$	-
		\$	-
	Total Intangibles for Facility Construction	\$	60,280.00
Tangible Facility Costs (331)		TANGIBLE FACILITY COSTS	
331 / 1	ART LIFT - SURFACE EQUIP	\$	-
331 / 2	PUMPING UNITS - SURFACE EQUIP	\$	-
331 / 3	VALVES - FITTING - MISC EQUIP	\$	155,000.00
331 / 4	SEPARATOR/HEAT TREATER/DEHY	\$	100,000.00
331 / 5	GUN BBL/TANKS & RELATED EQUIP	\$	62,500.00
331 / 6	COMPRESSOR & RELATED EQUIP	\$	150,000.00
331 / 7	METERS - LACT UNIT	\$	43,750.00
331 / 8	SWD PUMPS & EQUIPMENT	\$	21,250.00
331 / 9	PIPELINES - TIE-INS	\$	295,000.00
331 / 10	PROD FACILITY - FAB & INSTALL	\$	93,750.00
		Subtotal	\$ 921,250.00
331 / 11	MISC & CONTINGENCY	\$	92,125.00
331 / 70	NON-OP FAC- TANG	\$	-
		\$	-
	Total Tangible for Facility Construction	\$	1,013,375.00
Total Facility Costs		\$	1,073,655.00
Total Estimated Well Cost		\$	9,403,782.29
Flat Creek Resources, LLC			
Approved By:		Title:	Date:
Authorization Requested From: John Wierzowiecki		VP Completions & Production	10/31/2023
PLEASE INDICATE YOUR APPROVAL AND AUTHORIZATION FOR YOUR PROPORTIONATE PART OF THE ESTIMATED EXPENDITURE AS DETAILED ABOVE BY SIGNING BELOW AND RETURNING ONE SIGNED COPY TO FLAT CREEK			
OWNERSHIP:		COST TO COMPLETE:	
DATE:		PARTICIPANTS ESTIMATED COST:	
APPROVED BY:		TITLE:	



November 30, 2023

SENT VIA CERTIFIED MAIL

Working Interest Owner

RE: Well Proposal
Jurnegan Fed Com BS2 3H (the "Well")
Section 22 and 23, 24S-26E
Eddy County, New Mexico

Dear Working Interest Owner,

Flat Creek Resources, LLC ("Flat Creek"), as Operator and on behalf of FE Permian Owner I, LLC, as working interest owner, proposes to horizontally drill and complete the Well, as further described below, to test the Bone Spring formation.

- Surface Hole Location: 1,400' FSL and 725' FWL of Section 22, 24S-26E
- First Take Point: 1,900' FSL and 100' FWL of Section 22, 24S-26E
- Bottom Hole Location: 1,900' FSL and 100' FEL of Section 23, 24S-26E
- Depth: 16,815' Measured Depth and 6,752' True Vertical Depth
- Spacing Unit: N2S2 of Section 22 and 23, 24S-26E

The estimated cost of drilling, completing and equipping the Well is \$9,403,782.29, as itemized on the enclosed Authorization for Expenditure ("AFE"). The proposed location and drilling plans described above are subject to change if permitting, surface or subsurface issues are encountered which necessitate a change.

In the event you elect to participate in the proposed well, please execute the enclosed AFE and return to Flat Creek within thirty (30) days. Flat Creek proposes the drilling of the Well under the terms of a modified 1989 AAPL form of Operating Agreement, with Horizontal Modifications, ("JOA"), which will be provided upon request. The JOA will have the following general provisions:

- Flat Creek Resources, LLC named as Operator
- Contract Area covering the North Half of the South Half (N2S2) of Section 22 and 23, 24S-26E, limited to the Bone Spring formation
- 100%/300% Non-Consenting Penalty
- \$8,000/\$800 Drilling and Production Rates

Flat Creek is also willing to discuss possible trades or other deal structures related to your interest in the Well and proration unit. If an agreement cannot be reached within thirty (30) days from the date of this letter, Flat Creek reserves the right to apply to the New Mexico Oil Conservation District for compulsory pooling of your interest into a spacing unit for the Well.

Jurnegan Fed Com BS2 3H
November 30, 2023
Page 2 of 2

If you have any questions concerning this proposal, you may contact me at (817) 310-8572 or mike.gregory@flatcreekresources.com.

Sincerely,

Flat Creek Resources, LLC



Mike Gregory, CPL
Vice President - Land

Please select one of the following and return:

_____ I/We hereby elect **TO PARTICIPATE** for our proportionate share of the costs detailed in the enclosed AFE associated with the Well.

_____ I/We hereby elect **NOT TO PARTICIPATE** for our proportionate share of the costs detailed in the enclosed AFE associated with the Well.

_____ I/We are interested in selling, trading, leasing or farming out our interest. Please contact to discuss further.

COMPANY/OWNER NAME:

By: _____

Name: _____

Title: _____

Date: _____

FLAT CREEK RESOURCES, LLC		AFE#:	WC23013
AUTHORIZATION FOR EXPENDITURE			
DRILL & COMPLETE HORIZONTAL BONE SPRING			
Date: 10/1/2023		County/State: Eddy, NM	
Lease: Jurnegan Unit			
Surface Location: Sec 22, 24S-26E			
Proposed Depth: 17,000' MD			
Objective: Drill Horizontal Well, Complete ~2-Mile Lateral, Production Facility			
Account Code	Account Name	AFE Amount	
Intangible Driling Costs (310)			
310 / 1	LAND SERVICE & EXP	\$	2,000.00
310 / 4	PERMITS - SURVEY - REGULATORY	\$	2,000.00
310 / 5	LOCATION - DAMAGES - CLEAN UP	\$	150,000.00
310 / 6	RIG - MOB/DEMOB	\$	90,000.00
310 / 7	RIG - DAYWORK	\$	510,000.00
310 / 8	RIG - FOOTAGE	\$	-
310 / 9	RIG - TURNKEY	\$	-
310 / 10	COILED TBG/SNUBBING/NITROGEN	\$	-
310 / 11	FUEL - POWER - WATER	\$	90,750.00
310 / 12	COMMUNICATIONS	\$	2,250.00
310 / 13	TRANSPORTATION	\$	25,000.00
310 / 14	CONSULTING SERVICE/SUPERVISION	\$	90,000.00
310 / 15	CONTRACT LABOR & SERVICES	\$	40,000.00
310 / 16	RENTALS - DOWNHOLE	\$	37,500.00
310 / 17	RENTALS - SURFACE	\$	112,500.00
310 / 18	BITS	\$	75,000.00
310 / 19	CASING CREW & EQUIPMENT	\$	50,000.00
310 / 20	CEMENT & SERVICES	\$	150,000.00
310 / 21	DIRECTIONAL TOOLS & SERVICES	\$	130,000.00
310 / 22	FISHING TOOLS & SERVICE	\$	-
310 / 23	MUD - CHEMICALS - FLUIDS	\$	120,000.00
310 / 24	MUD LOGGING	\$	15,600.00
310 / 25	OPENHOLE LOGGING - FT - SWC	\$	-
310 / 26	ELEC/WIRELINE & PERF SERVICE	\$	-
310 / 27	DRILL STEM TESTING - CORING	\$	-
310 / 28	TUBULAR TESTING & INSPECTION	\$	10,000.00
310 / 29	CUTTINGS & FLUID DISPOSAL	\$	150,000.00
	Subtotal	\$	1,852,600.00
310 / 30	MISC & CONTINGENCY	\$	185,260.00
310 / 60	P&A COSTS	\$	-
310 / 70	NON-OP DRILLING - INTANG	\$	-
	Total Intangibles For Operations Involving Drilling Rig	\$	2,037,860.00
Tangible Drilling Costs (311)			
311 / 1	DRIVE PIPE - CONDUCTOR	\$	45,000.00
311 / 2	CASING - SURFACE	\$	23,500.00
311 / 3	CASING - INTERMEDIATE	\$	90,000.00
311 / 4	CASING - PRODUCTION	\$	612,000.00
311 / 5	CASING - LINER/TIEBACK		
311 / 6	HANGER - CSG ACCESSORY	\$	10,000.00
311 / 7	WELLHEAD EQPT	\$	90,000.00
	Subtotal	\$	870,500.00
311 / 8	MISC & CONTINGENCY	\$	87,050.00
311 / 70	NON-OP DRILLING - TANG		
	Total Tangibles For Operations Involving Drilling Rig	\$	957,550
Total Drilling Cost		\$	2,995,410

Intangible Completion Costs (320)			
320 / 1	LAND SERVICE & EXP	\$	15,000
320 / 2	LEGAL FEES & EXP	\$	-
320 / 3	INSURANCE	\$	-
320 / 4	PERMITS - SURVEY - REGULATORY	\$	-
320 / 5	LOCATION - DAMAGES - CLEAN UP	\$	15,000
320 / 6	RIG - DAYWORK	\$	-
320 / 7	RIG - COMPLETION/WORKOVER	\$	-
320 / 8	COILED TBG/SNUBBING/NITROGEN	\$	139,500
320 / 9	FUEL - POWER - WATER	\$	589,232
320 / 10	COMMUNICATIONS	\$	5,000
320 / 11	TRANSPORTATION	\$	25,000
320 / 12	CONSULTING SERVICE/SUPERVISION	\$	55,000
320 / 13	CONTRACT LABOR & SERVICES	\$	7,500
320 / 14	RENTALS - DOWNHOLE	\$	25,000
320 / 15	RENTALS - SURFACE	\$	127,875
320 / 16	BITS	\$	5,000
320 / 17	CASING CREW & EQUIPMENT	\$	-
320 / 18	CEMENT & SERVICES	\$	-
320 / 19	FISHING TOOLS & SERVICE	\$	-
320 / 20	MUD - CHEMICALS - FLUIDS	\$	165,000
320 / 21	ELEC/WIRELINE & PERF SERVICE	\$	369,500
320 / 22	TUBULAR TESTING & INSPECTION	\$	-
320 / 23	GRAVEL PACKING	\$	-
320 / 24	FRAC & STIMULATION	\$	2,689,961
320 / 25	SWABBING & WELL TESTING	\$	113,970
320 / 26	CUTTINGS & FLUID DISPOSAL	\$	82,817
320 / 28	FRAC WATER	\$	254,820
320 / 29	FRAC POND	\$	-
320 / 30	WATER TRANSFER	\$	103,400
320 / 60	P&A COSTS	\$	-
	Subtotal	\$	4,788,574
320 / 70	NON-OP COMP - INTANG	\$	-
320 / 27	MISC & CONTINGENCY	\$	359,143
	Total Intangibles For Completions Operations	\$	5,147,717
Tangible Completion Costs (321)			
321 / 1	CASING - LINER/TIEBACK	\$	-
321 / 2	HANGER - CSG ACCESSORY	\$	-
321 / 3	PRODUCTION TUBING	\$	125,000.00
321 / 4	TUBINGHEAD & TREE	\$	35,000.00
321 / 5	PACKERS - SUBSURFACE EQUIP	\$	-
321 / 6	RODS - PUMPS - ANCHORS ETC	\$	-
321 / 7	ART LIFT - SURFACE EQUIP	\$	-
321 / 8	PUMPING UNITS - SURFACE EQUIP	\$	-
321 / 9	VALVES - FITTING - MISC EQUIP	\$	10,000.00
321 / 10	SEPARATOR/HEAT TREATER/DEHY	\$	-
321 / 11	GUN BBL/TANKS & RELATED EQUIP	\$	-
321 / 12	COMPRESSOR & RELATED EQUIP	\$	-
321 / 13	METERS - LACT UNIT	\$	-
321 / 14	SWD PUMPS & EQUIPMENT	\$	-
321 / 15	PIPELINES - TIE-INS	\$	-
321 / 16	PROD FACILITY - FAB & INSTALL	\$	-
	Subtotal	\$	170,000.00
321 / 17	MISC & CONTINGENCY	\$	17,000.00
321 / 60	P&A COSTS	\$	-
321 / 70	NON-OP COMP - TANG	\$	-
	Total Tangibles For Completions Operations	\$	187,000.00
Total Completion Costs		\$	5,334,717.29

Intangible Facility Costs (330)		INTANGIBLE FACILITY COSTS	
330 / 1	LAND SERVICE & EXP	\$	4,800.00
330 / 2	LEGAL FEES & EXP	\$	-
330 / 3	CONSULTING SERVICE/SUPERVISION	\$	6,250.00
330 / 4	CONTRACT LABOR & SERVICES	\$	43,750.00
		Subtotal	\$ 54,800.00
330 / 5	MISC & CONTINGENCY	\$	5,480.00
330 / 70	NON-OP FAC - INTANG	\$	-
		\$	-
	Total Intangibles for Facility Construction	\$	60,280.00
Tangible Facility Costs (331)		TANGIBLE FACILITY COSTS	
331 / 1	ART LIFT - SURFACE EQUIP	\$	-
331 / 2	PUMPING UNITS - SURFACE EQUIP	\$	-
331 / 3	VALVES - FITTING - MISC EQUIP	\$	155,000.00
331 / 4	SEPARATOR/HEAT TREATER/DEHY	\$	100,000.00
331 / 5	GUN BBL/TANKS & RELATED EQUIP	\$	62,500.00
331 / 6	COMPRESSOR & RELATED EQUIP	\$	150,000.00
331 / 7	METERS - LACT UNIT	\$	43,750.00
331 / 8	SWD PUMPS & EQUIPMENT	\$	21,250.00
331 / 9	PIPELINES - TIE-INS	\$	295,000.00
331 / 10	PROD FACILITY - FAB & INSTALL	\$	93,750.00
		Subtotal	\$ 921,250.00
331 / 11	MISC & CONTINGENCY	\$	92,125.00
331 / 70	NON-OP FAC- TANG	\$	-
		\$	-
	Total Tangible for Facility Construction	\$	1,013,375.00
Total Facility Costs		\$	1,073,655.00
Total Estimated Well Cost		\$	9,403,782.29
Flat Creek Resources, LLC			
Approved By:		Title:	Date:
Authorization Requested From: John Wierzowiecki		VP Completions & Production	10/31/2023
PLEASE INDICATE YOUR APPROVAL AND AUTHORIZATION FOR YOUR PROPORTIONATE PART OF THE ESTIMATED EXPENDITURE AS DETAILED ABOVE BY SIGNING BELOW AND RETURNING ONE SIGNED COPY TO FLAT CREEK			
OWNERSHIP:		COST TO COMPLETE:	
DATE:		PARTICIPANTS ESTIMATED COST:	
APPROVED BY:		TITLE:	



November 30, 2023

SENT VIA CERTIFIED MAIL

Working Interest Owner

RE: Well Proposal
Jurnegan Fed Com BS2 4H (the "Well")
Section 22 and 23, 24S-26E
Eddy County, New Mexico

Dear Working Interest Owner,

Flat Creek Resources, LLC ("Flat Creek"), as Operator and on behalf of FE Permian Owner I, LLC, as working interest owner, proposes to horizontally drill and complete the Well, as further described below, to test the Bone Spring formation.

- Surface Hole Location: 1,370' FSL and 725' FWL of Section 22, 24S-26E
- First Take Point: 440' FSL and 100' FWL of Section 22, 24S-26E
- Bottom Hole Location: 440' FSL and 100' FEL of Section 23, 24S-26E
- Depth: 16,925' Measured Depth and 6,763' True Vertical Depth
- Spacing Unit: S2S2 of Section 22 and 23, 24S-26E

The estimated cost of drilling, completing and equipping the Well is \$9,403,782.29, as itemized on the enclosed Authorization for Expenditure ("AFE"). The proposed location and drilling plans described above are subject to change if permitting, surface or subsurface issues are encountered which necessitate a change.

In the event you elect to participate in the proposed well, please execute the enclosed AFE and return to Flat Creek within thirty (30) days. Flat Creek proposes the drilling of the Well under the terms of a modified 1989 AAPL form of Operating Agreement, with Horizontal Modifications, ("JOA"), which will be provided upon request. The JOA will have the following general provisions:

- Flat Creek Resources, LLC named as Operator
- Contract Area covering the South Half of the South Half (S2S2) of Section 22 and 23, 24S-26E, limited to the Bone Spring formation
- 100%/300% Non-Consenting Penalty
- \$8,000/\$800 Drilling and Production Rates

Flat Creek is also willing to discuss possible trades or other deal structures related to your interest in the Well and proration unit. If an agreement cannot be reached within thirty (30) days from the date of this letter, Flat Creek reserves the right to apply to the New Mexico Oil Conservation District for compulsory pooling of your interest into a spacing unit for the Well.

Jurnegan Fed Com BS2 4H
November 30, 2023
Page 2 of 2

If you have any questions concerning this proposal, you may contact me at (817) 310-8572 or mike.gregory@flatcreekresources.com.

Sincerely,

Flat Creek Resources, LLC



Mike Gregory, CPL
Vice President - Land

Please select one of the following and return:

_____ I/We hereby elect **TO PARTICIPATE** for our proportionate share of the costs detailed in the enclosed AFE associated with the Well.

_____ I/We hereby elect **NOT TO PARTICIPATE** for our proportionate share of the costs detailed in the enclosed AFE associated with the Well.

_____ I/We are interested in selling, trading, leasing or farming out our interest. Please contact to discuss further.

COMPANY/OWNER NAME:

By: _____

Name: _____

Title: _____

Date: _____

FLAT CREEK RESOURCES, LLC		AFE#:	WC23014
AUTHORIZATION FOR EXPENDITURE			
DRILL & COMPLETE HORIZONTAL BONE SPRING			
Date: 10/1/2023		County/State: Eddy, NM	
Lease: Jurnegan Unit			
Surface Location: Sec 22, 24S-26E			
Proposed Depth: 17,000' MD			
Objective: Drill Horizontal Well, Complete ~2-Mile Lateral, Production Facility			
Account Code	Account Name	AFE Amount	
Intangible Drilling Costs (310)			
310 / 1	LAND SERVICE & EXP	\$	2,000.00
310 / 4	PERMITS - SURVEY - REGULATORY	\$	2,000.00
310 / 5	LOCATION - DAMAGES - CLEAN UP	\$	150,000.00
310 / 6	RIG - MOB/DEMOB	\$	90,000.00
310 / 7	RIG - DAYWORK	\$	510,000.00
310 / 8	RIG - FOOTAGE	\$	-
310 / 9	RIG - TURNKEY	\$	-
310 / 10	COILED TBG/SNUBBING/NITROGEN	\$	-
310 / 11	FUEL - POWER - WATER	\$	90,750.00
310 / 12	COMMUNICATIONS	\$	2,250.00
310 / 13	TRANSPORTATION	\$	25,000.00
310 / 14	CONSULTING SERVICE/SUPERVISION	\$	90,000.00
310 / 15	CONTRACT LABOR & SERVICES	\$	40,000.00
310 / 16	RENTALS - DOWNHOLE	\$	37,500.00
310 / 17	RENTALS - SURFACE	\$	112,500.00
310 / 18	BITS	\$	75,000.00
310 / 19	CASING CREW & EQUIPMENT	\$	50,000.00
310 / 20	CEMENT & SERVICES	\$	150,000.00
310 / 21	DIRECTIONAL TOOLS & SERVICES	\$	130,000.00
310 / 22	FISHING TOOLS & SERVICE	\$	-
310 / 23	MUD - CHEMICALS - FLUIDS	\$	120,000.00
310 / 24	MUD LOGGING	\$	15,600.00
310 / 25	OPENHOLE LOGGING - FT - SWC	\$	-
310 / 26	ELEC/WIRELINE & PERF SERVICE	\$	-
310 / 27	DRILL STEM TESTING - CORING	\$	-
310 / 28	TUBULAR TESTING & INSPECTION	\$	10,000.00
310 / 29	CUTTINGS & FLUID DISPOSAL	\$	150,000.00
	Subtotal	\$	1,852,600.00
310 / 30	MISC & CONTINGENCY	\$	185,260.00
310 / 60	P&A COSTS	\$	-
310 / 70	NON-OP DRILLING - INTANG	\$	-
	Total Intangibles For Operations Involving Drilling Rig	\$	2,037,860.00
Tangible Drilling Costs (311)			
311 / 1	DRIVE PIPE - CONDUCTOR	\$	45,000.00
311 / 2	CASING - SURFACE	\$	23,500.00
311 / 3	CASING - INTERMEDIATE	\$	90,000.00
311 / 4	CASING - PRODUCTION	\$	612,000.00
311 / 5	CASING - LINER/TIEBACK		
311 / 6	HANGER - CSG ACCESSORY	\$	10,000.00
311 / 7	WELLHEAD EQPT	\$	90,000.00
	Subtotal	\$	870,500.00
311 / 8	MISC & CONTINGENCY	\$	87,050.00
311 / 70	NON-OP DRILLING - TANG		
	Total Tangibles For Operations Involving Drilling Rig	\$	957,550
Total Drilling Cost		\$	2,995,410

Intangible Completion Costs (320)			
320 / 1	LAND SERVICE & EXP	\$	15,000
320 / 2	LEGAL FEES & EXP	\$	-
320 / 3	INSURANCE	\$	-
320 / 4	PERMITS - SURVEY - REGULATORY	\$	-
320 / 5	LOCATION - DAMAGES - CLEAN UP	\$	15,000
320 / 6	RIG - DAYWORK	\$	-
320 / 7	RIG - COMPLETION/WORKOVER	\$	-
320 / 8	COILED TBG/SNUBBING/NITROGEN	\$	139,500
320 / 9	FUEL - POWER - WATER	\$	589,232
320 / 10	COMMUNICATIONS	\$	5,000
320 / 11	TRANSPORTATION	\$	25,000
320 / 12	CONSULTING SERVICE/SUPERVISION	\$	55,000
320 / 13	CONTRACT LABOR & SERVICES	\$	7,500
320 / 14	RENTALS - DOWNHOLE	\$	25,000
320 / 15	RENTALS - SURFACE	\$	127,875
320 / 16	BITS	\$	5,000
320 / 17	CASING CREW & EQUIPMENT	\$	-
320 / 18	CEMENT & SERVICES	\$	-
320 / 19	FISHING TOOLS & SERVICE	\$	-
320 / 20	MUD - CHEMICALS - FLUIDS	\$	165,000
320 / 21	ELEC/WIRELINE & PERF SERVICE	\$	369,500
320 / 22	TUBULAR TESTING & INSPECTION	\$	-
320 / 23	GRAVEL PACKING	\$	-
320 / 24	FRAC & STIMULATION	\$	2,689,961
320 / 25	SWABBING & WELL TESTING	\$	113,970
320 / 26	CUTTINGS & FLUID DISPOSAL	\$	82,817
320 / 28	FRAC WATER	\$	254,820
320 / 29	FRAC POND	\$	-
320 / 30	WATER TRANSFER	\$	103,400
320 / 60	P&A COSTS	\$	-
	Subtotal	\$	4,788,574
320 / 70	NON-OP COMP - INTANG	\$	-
320 / 27	MISC & CONTINGENCY	\$	359,143
	Total Intangibles For Completions Operations	\$	5,147,717
Tangible Completion Costs (321)			
321 / 1	CASING - LINER/TIEBACK	\$	-
321 / 2	HANGER - CSG ACCESSORY	\$	-
321 / 3	PRODUCTION TUBING	\$	125,000.00
321 / 4	TUBINGHEAD & TREE	\$	35,000.00
321 / 5	PACKERS - SUBSURFACE EQUIP	\$	-
321 / 6	RODS - PUMPS - ANCHORS ETC	\$	-
321 / 7	ART LIFT - SURFACE EQUIP	\$	-
321 / 8	PUMPING UNITS - SURFACE EQUIP	\$	-
321 / 9	VALVES - FITTING - MISC EQUIP	\$	10,000.00
321 / 10	SEPARATOR/HEAT TREATER/DEHY	\$	-
321 / 11	GUN BBL/TANKS & RELATED EQUIP	\$	-
321 / 12	COMPRESSOR & RELATED EQUIP	\$	-
321 / 13	METERS - LACT UNIT	\$	-
321 / 14	SWD PUMPS & EQUIPMENT	\$	-
321 / 15	PIPELINES - TIE-INS	\$	-
321 / 16	PROD FACILITY - FAB & INSTALL	\$	-
	Subtotal	\$	170,000.00
321 / 17	MISC & CONTINGENCY	\$	17,000.00
321 / 60	P&A COSTS	\$	-
321 / 70	NON-OP COMP - TANG	\$	-
	Total Tangibles For Completions Operations	\$	187,000.00
Total Completion Costs		\$	5,334,717.29

Intangible Facility Costs (330)		INTANGIBLE FACILITY COSTS	
330 / 1	LAND SERVICE & EXP	\$	4,800.00
330 / 2	LEGAL FEES & EXP	\$	-
330 / 3	CONSULTING SERVICE/SUPERVISION	\$	6,250.00
330 / 4	CONTRACT LABOR & SERVICES	\$	43,750.00
	Subtotal	\$	54,800.00
330 / 5	MISC & CONTINGENCY	\$	5,480.00
330 / 70	NON-OP FAC - INTANG	\$	-
		\$	-
	Total Intangibles for Facility Construction	\$	60,280.00
Tangible Facility Costs (331)		TANGIBLE FACILITY COSTS	
331 / 1	ART LIFT - SURFACE EQUIP	\$	-
331 / 2	PUMPING UNITS - SURFACE EQUIP	\$	-
331 / 3	VALVES - FITTING - MISC EQUIP	\$	155,000.00
331 / 4	SEPARATOR/HEAT TREATER/DEHY	\$	100,000.00
331 / 5	GUN BBL/TANKS & RELATED EQUIP	\$	62,500.00
331 / 6	COMPRESSOR & RELATED EQUIP	\$	150,000.00
331 / 7	METERS - LACT UNIT	\$	43,750.00
331 / 8	SWD PUMPS & EQUIPMENT	\$	21,250.00
331 / 9	PIPELINES - TIE-INS	\$	295,000.00
331 / 10	PROD FACILITY - FAB & INSTALL	\$	93,750.00
	Subtotal	\$	921,250.00
331 / 11	MISC & CONTINGENCY	\$	92,125.00
331 / 70	NON-OP FAC- TANG	\$	-
		\$	-
	Total Tangible for Facility Construction	\$	1,013,375.00
Total Facility Costs		\$	1,073,655.00
Total Estimated Well Cost		\$	9,403,782.29
Flat Creek Resources, LLC Approved By: _____ Title: _____ Date: _____ Authorization Requested From: John Wierzowiecki VP Completions & Production 10/31/2023			
PLEASE INDICATE YOUR APPROVAL AND AUTHORIZATION FOR YOUR PROPORTIONATE PART OF THE ESTIMATED EXPENDITURE AS DETAILED ABOVE BY SIGNING BELOW AND RETURNING ONE SIGNED COPY TO FLAT CREEK			
OWNERSHIP:		COST TO COMPLETE:	
DATE:		PARTICIPANTS ESTIMATED COST:	
APPROVED BY:		TITLE:	

**Exhibit A-5
Case No. 25255**

Chronology of Contacts - N/2 Unit

Owner Name	Owner Address	Ownership Type	Tract(s)	Contact Summary
MEC Petroleum Corporation	PO Box 11265 Midland, TX 79702-8265	Leasehold Interest	3, 4	<p>10/31/2023 - Flat Creek mailed and emailed Jurnegan well proposals</p> <p>11/2/2023 - MEC advised that they will participate</p> <p>3/6/2024 - MEC emailed Flat Creek asking about ownership and JOA status; Flat Creek responded</p> <p>7/29/2024 - MEC executed JOA naming Flat Creek as Operator</p>
Marathon Oil Permian, LLC	5555 San Felipe Street Houston, TX 77056	Leasehold and Overriding Royalty Interest	1, 2	<p>9/12/2023 - Email correspondence to set up phone call</p> <p>9/15/2023 - Phone call to discuss Flat Creek's development plans and Flat Creek's desire to incorporate Sec 22 into a 2-mile unit; Marathon advised they would discuss and get back to us</p> <p>9/25/2023 - Flat Creek followed up w/ Marathon; Marathon said they don't have a formal response</p> <p>10/8/2023 - Flat Creek emailed Marathon to attempt to meet in Santa Fe during NMOGA</p> <p>10/12/2023 - Flat Creek followed up w/ Marathon via email since no response was received</p> <p>10/20/2023 - Flat Creek left voicemail with Marathon</p> <p>12/7/2023 - Flat Creek emailed Marathon to suggest a phone call to keep things moving; Marathon declined since they didn't have internal feedback</p> <p>12/18/2023 - Flat Creek emailed Marathon advising them that NMOCD pooling applications were being filed since we have not received a response</p> <p>12/20/2023 - Flat Creek offered another commercial solution to Marathon; Marathon to review.</p> <p>1/15/2024 - Marathon requested a farmout proposal which was provided on 2/5/2024</p> <p>2/13/2024 - Email correspondence regarding the offer delivered on 2/5/24</p> <p>2/23/2024 - Phone call between Flat Creek and new contact at Marathon</p> <p>2/27/2024 - Flat Creek provided additional information that was requested by Marathon</p> <p>3/5/2024 - 4/9/2024 - Multiple check-ins from Flat Creek to see if Marathon has received internal feedback. Marathon advised we should hear back before the hearing on 4/18/2024.</p> <p>6/28/2024 - Flat Creek mailed Jurnegan well proposals</p> <p>July - Sept. 2024 - Emails and phone calls to discuss potential transaction.</p> <p>10/10/2024 - Flat Creek & Marathon executed JOA naming Flat Creek as Operator</p>
WPX Energy Permian, LLC	333 West Sheridan Avenue Oklahoma City, OK 73102-5015	Leasehold Interest	4, 5	<p>11/8/2023 - Flat Creek and WPX potential development via phone call</p> <p>6/28/2024 - Flat Creek mailed Jurnegan well proposals</p> <p>9/17/2024 - Email correspondence regarding upcoming hearings</p> <p>12/11/2024 - Email correspondence regarding pending BLM lease</p> <p>March 2025 - Email correspondence regarding pending BLM lease</p>
M. T. Charlton	8730 Skyline Ln Conroe, TX 77302-3459	Leasehold Interest	1, 2	6/28/2024 - Flat Creek mailed Jurnegan well proposals
ELSR LP	3419 Westminster Ave Dallas, TX 75205-1387	Leasehold Interest	1, 2	6/28/2024 - Flat Creek mailed Jurnegan well proposals

Exhibit A-5
Case No. 25255

Tritex Production Company	6505 W Park Blvd, Ste 306-344 Plano, TX 75093-6212	Leasehold Interest	1, 2	5/9/2024 - Email and correspondence with Stanton Morrow representing Tritex, Purnell Morrow and Stroube Energy 6/28/2024 - Flat Creek mailed Jurnegan well proposals 7/1/2024 - Email correspondence regarding JOA 7/29/2024 - Email correspondence regarding potential transaction
Roseweb Partners, LP	1011 Augusta, Suite 104 Houston, TX 77057-2035	Leasehold Interest	1, 2	6/28/2024 - Flat Creek mailed Jurnegan well proposals
Richard Moody	1820 Idaho Dr Plano, TX 75093-5454	Leasehold Interest	1, 2	6/28/2024 - Flat Creek mailed Jurnegan well proposals
R. Kevin Spencer	500 N. Akard Street, Suite 2150 Dallas, Texas, 75201	Leasehold Interest	1, 2	6/28/2024 - Flat Creek mailed Jurnegan well proposals
Charles Waterbury	2501 Oak Lawn Ave, Suite 295-LB 50 Dallas, TX 75229	Leasehold Interest	1, 2	6/28/2024 - Flat Creek mailed Jurnegan well proposals
Andrew Moody	1852 Wintergreen Carrollton, TX 75006	Leasehold Interest	1, 2	9/25/2024 - Flat Creek mailed Jurnegan well proposals
Michael P. Massad, Sr.	4200 McFarlin Blvd Dallas, TX 75205-1627	Leasehold Interest	1, 2	6/28/2024 - Flat Creek mailed Jurnegan well proposals
Eagle Oil & Gas Co.	5950 Berkshire Ln Dallas, TX 75225	Leasehold Interest	1, 2	9/25/2024 - Flat Creek mailed Jurnegan well proposals
IBEX Resources Company, LLC	5400 North Grand Blvd., #305 Oklahoma, OK 73112	Leasehold Interest	1, 2	6/28/2024 - Flat Creek mailed Jurnegan well proposals
Commerce Energy of Nebraska, Inc.	301 S 46th St Lincoln, NE 68510-1813	Leasehold Interest	1, 2	6/28/2024 - Flat Creek mailed Jurnegan well proposals
Commerce Energy Partnership, 1975-A	301 S 46th St Lincoln, NE 68510-1813	Leasehold Interest	1, 2	6/28/2024 - Flat Creek mailed Jurnegan well proposals
Alvand Resources, LLC	1313 Post Oak Blvd # 2390 Houston, TX 77056-3006	Leasehold Interest	1, 2	6/28/2024 - Flat Creek mailed Jurnegan well proposals
Purnell Morrow Company	PO Box 823560 Dallas, TX 75382-3560	Leasehold Interest	1, 2	5/9/2024 - Email and correspondence with Stanton Morrow representing Tritex, Purnell Morrow and Stroube Energy 6/28/2024 - Flat Creek mailed Jurnegan well proposals 7/1/2024 - Email correspondence regarding JOA 7/29/2024 - Email correspondence regarding potential transaction
Stroube Energy Company	18208 Preston Rd, Ste D-9249 Dallas, TX 75252	Leasehold Interest	1, 2	5/9/2024 - Email and correspondence with Stanton Morrow representing Tritex, Purnell Morrow and Stroube Energy 6/28/2024 - Flat Creek mailed Jurnegan well proposals 7/1/2024 - Email correspondence regarding JOA 7/29/2024 - Email correspondence regarding potential transaction
Amos Roberts	1710 Homeland Dallas, TX 75212	Leasehold Interest	1, 2	6/28/2024 - Flat Creek mailed Jurnegan well proposals
Mortlett Poder	1623 Hatcher Street Dallas, TX 75215	Leasehold Interest	1, 2	6/28/2024 - Flat Creek mailed Jurnegan well proposals
Theresa M. Heinz Bruns	PO Box 1100 Idyllwild, CA 92549-1100	Leasehold Interest	1, 2	6/28/2024 - Flat Creek mailed Jurnegan well proposals
John Joseph Heinz	9593 Crest Knoll Dr Calimesa, CA 92320	Leasehold Interest	1, 2	6/28/2024 - Flat Creek mailed Jurnegan well proposals
James Allen Heinz	1177 Oak Dr Big Bear City, CA 92314-9198	Leasehold Interest	1, 2	6/28/2024 - Flat Creek mailed Jurnegan well proposals

Exhibit A-5
Case No. 25255

Elaine Heinz Huddleston	33014 138th St SE Sultan, WA 98294	Leasehold Interest	1, 2	6/28/2024 - Flat Creek mailed Jurnegan well proposals
Jamie Brent	233 Logan Road Valencia, PA 16059	Leasehold Interest	1, 2	6/28/2024 - Flat Creek mailed Jurnegan well proposals
Karen Brent	315 E Greenville St Chippewa Falls, WI 54729-3111	Leasehold Interest	1, 2	6/28/2024 - Flat Creek mailed Jurnegan well proposals
Amy Brent	315 E Greenville St Chippewa Falls, WI 54729-3111	Leasehold Interest	1, 2	6/28/2024 - Flat Creek mailed Jurnegan well proposals
Margaret C. Lewis	1 Sienna Lane New Windsor, NY 12553	Leasehold Interest	1, 2	6/28/2024 - Flat Creek mailed Jurnegan well proposals
Robert E. Jacobs	2135 Parkton Ln York, PA 17408-1008	Leasehold Interest	1, 2	6/28/2024 - Flat Creek mailed Jurnegan well proposals
Monica Brent	1025 Sorolla Coral Gables, Florida 33134	Leasehold Interest	1, 2	9/25/2024 - Flat Creek mailed Jurnegan well proposals
Spencer M. Brent	1025 Sorolla Coral Gables, Florida 33134	Leasehold Interest	1, 2	9/25/2024 - Flat Creek mailed Jurnegan well proposals
Warwick-ARES, LLC	6608 North Western Ave, #417 Oklahoma City, OK 73116	Leasehold Interest	1, 2	6/28/2024 - Flat Creek mailed Jurnegan well proposals
Magnum Hunter Production, Inc.	6001 Deauville Blvd, Ste N3.047 Midland, TX 79706	Leasehold and Overriding Royalty Interest	1, 2	<p>8/29/2023 - Flat Creek email to Pat Gray and Dylan Park at Magnum Hunter; Flat Creek suggested pooling Section 23 with Section 22 to the west (contains Magnum Hunter ownership) and solicited feedback from Magnum Hunter</p> <p>9/12/2023 - Zoom call between Flat Creek and Pat Gray; Flat Creek discussed proposed development plans and Magnum Hunter advised they would review and discuss internally</p> <p>10/8/2023 - Flat Creek reached out to Magnum Hunter via email to attempt to meet in Santa Fe during NMOGA; ended up discussing plans briefly.</p> <p>10/11/2023 - Flat Creek followed up with additional information to Magnum Hunter and solicited feedback from Magnum Hunter</p> <p>11/7/2023 - Email correspondence about title</p> <p>11/14/2023 - Flat Creek requested a phone call to keep things moving</p> <p>12/7/2023 - Flat Creek requested a phone call to keep things moving (call scheduled for 12/13)</p> <p>12/18/2023 - 12/20/2023 - Emails regarding trade proposals</p> <p>1/9/2024 - Email correspondence following up on trade/development proposals</p> <p>1/31/2024 - Flat Creek followed up on 1/9/2024 email</p> <p>6/28/2024 - Flat Creek mailed Jurnegan well proposals</p> <p>July 2024 - Phone call to discuss pooling and development plans</p> <p>1/29/2025 - Phone call to discuss latest pooling and development plans.</p>

**Exhibit A-5
Case No. 25256**

Chronology of Contacts - S/2 Unit

Owner Name	Owner Address	Ownership Type	Tract(s)	Unit Net Acres
MEC Petroleum Corporation	PO Box 11265 Midland, TX 79702-8265	Leasehold Interest	2	10/31/2023 - Flat Creek mailed and emailed Jurnegan well proposals 11/2/2023 - MEC advised that they will participate 3/6/2024 - MEC emailed Flat Creek asking about ownership and JOA status; Flat Creek responded 7/29/2024 - MEC executed JOA naming Flat Creek as Operator
Marathon Oil Permian, LLC	5555 San Felipe Street Houston, TX 77056	Leasehold Interest	1	9/12/2023 - Email correspondence to set up phone call 9/15/2023 - Phone call to discuss Flat Creek's development plans and Flat Creek's desire to incorporate Sec 22 into a 2-mile unit; Marathon advised they would discuss and get back to us 9/25/2023 - Flat Creek followed up w/ Marathon; Marathon said they don't have a formal response 10/8/2023 - Flat Creek emailed Marathon to attempt to meet in Santa Fe during NMOGA 10/12/2023 - Flat Creek followed up w/ Marathon via email since no response was received 10/20/2023 - Flat Creek left voicemail with Marathon 12/7/2023 - Flat Creek emailed Marathon to suggest a phone call to keep things moving; Marathon declined since they didn't have internal feedback 12/18/2023 - Flat Creek emailed Marathon advising them that NMOC pooling applications were being filed since we have not received a response 12/20/2023 - Flat Creek offered another commercial solution to Marathon; Marathon to review. 1/15/2024 - Marathon requested a farmout proposal which was provided on 2/5/2024 2/13/2024 - Email correspondence regarding the offer delivered on 2/5/24 2/23/2024 - Phone call between Flat Creek and new contact at Marathon 2/27/2024 - Flat Creek provided additional information that was requested by Marathon 3/5/2024 - 4/9/2024 - Multiple check-ins from Flat Creek to see if Marathon has received internal feedback. Marathon advised we should hear back before the hearing on 4/18/2024. 6/28/2024 - Flat Creek mailed Jurnegan well proposals July - Sept. 2024 - Emails and phone calls to discuss potential transaction. 10/10/2024 - Flat Creek & Marathon executed JOA naming Flat Creek as Operator
M. T. Charlton	8730 Skyline Ln Conroe, TX 77302-3459	Leasehold Interest	1	11/30/2023 - Flat Creek mailed Jurnegan well proposals
ELSR LP	3419 Westminster Ave Dallas, TX 75205-1387	Leasehold Interest	1	11/30/2023 - Flat Creek mailed Jurnegan well proposals
Tritex Production Company	6505 W Park Blvd, Ste 306-344 Plano, TX 75093-6212	Leasehold Interest	1	11/30/2023 - Flat Creek mailed and emailed Jurnegan well proposals 5/9/2024 - Email and correspondence with Stanton Morrow representing Tritex, Purnell Morrow and Stroube Energy 7/1/2024 - Email correspondence regarding JOA 7/29/2024 - Email correspondence regarding potential transaction
Roseweb Partners, LP	1011 Augusta, Suite 104 Houston, TX 77057-2035	Leasehold Interest	1	11/30/2023 - Flat Creek mailed Jurnegan well proposals
Richard Moody	1820 Idaho Dr Plano, TX 75093-5454	Leasehold Interest	1	11/30/2023 - Flat Creek mailed Jurnegan well proposals

**Exhibit A-5
Case No. 25256**

R. Kevin Spencer	500 N. Akard Street, Suite 2150 Dallas, Texas, 75201	Leasehold Interest	1	11/30/2023 - Flat Creek mailed Jurnegan well proposals
Charles Waterbury	2501 Oak Lawn Ave, Suite 295- LB 50 Dallas, TX 75229	Leasehold Interest	1	11/30/2023 - Flat Creek mailed Jurnegan well proposals
Andrew Moody	1852 Wintergreen Carrollton, TX 75006	Leasehold Interest	1	9/25/2024 - Flat Creek mailed Jurnegan well proposals
Michael P. Massad, Sr.	4200 McFarlin Blvd Dallas, TX 75205-1627	Leasehold Interest	1	11/30/2023 - Flat Creek mailed Jurnegan well proposals
Eagle Oil & Gas Co.	5950 Berkshire Ln Dallas, TX 75225	Leasehold Interest	1	9/25/2024 - Flat Creek mailed Jurnegan well proposals
IBEX Resources Company, LLC	5400 North Grand Blvd., #305 Oklahoma, OK 73112	Leasehold Interest	1	11/30/2023 - Flat Creek mailed Jurnegan well proposals
Commerce Energy of Nebraska, Inc.	301 S 46th St Lincoln, NE 68510-1813	Leasehold Interest	1	11/30/2023 - Flat Creek mailed Jurnegan well proposals
Commerce Energy Partnership, 1975-A	301 S 46th St Lincoln, NE 68510-1813	Leasehold Interest	1	11/30/2023 - Flat Creek mailed Jurnegan well proposals
Alvand Resources, LLC	1313 Post Oak Blvd # 2390 Houston, TX 77056-3006	Leasehold Interest	1	11/30/2023 - Flat Creek mailed Jurnegan well proposals
Purnell Morrow Company	PO Box 823560 Dallas, TX 75382-3560	Leasehold Interest	1	11/30/2023 - Flat Creek mailed and emailed Jurnegan well proposals 5/9/2024 - Email and correspondence with Stanton Morrow representing Tritex, Purnell Morrow and Stroube Energy 7/1/2024 - Email correspondence regarding JOA 7/29/2024 - Email correspondence regarding potential transaction
Stroube Energy Company	18208 Preston Rd, Ste D-9249 Dallas, TX 75252	Leasehold Interest	1	11/30/2023 - Flat Creek mailed and emailed Jurnegan well proposals 5/9/2024 - Email and correspondence with Stanton Morrow representing Tritex, Purnell Morrow and Stroube Energy 7/1/2024 - Email correspondence regarding JOA 7/29/2024 - Email correspondence regarding potential transaction
Amos Roberts	1710 Homeland Dallas, TX 75212	Leasehold Interest	1	11/30/2023 - Flat Creek mailed Jurnegan well proposals
Mortlett Poder	1623 Hatcher Street Dallas, TX 75215	Leasehold Interest	1	11/30/2023 - Flat Creek mailed Jurnegan well proposals
Theresa M. Heinz Bruns	PO Box 1100 Idyllwild, CA 92549-1100	Leasehold Interest	1	11/30/2023 - Flat Creek mailed Jurnegan well proposals
John Joseph Heinz	9593 Crest Knoll Dr Calimesa, CA 92320	Leasehold Interest	1	11/30/2023 - Flat Creek mailed Jurnegan well proposals
James Allen Heinz	1177 Oak Dr Big Bear City, CA 92314-9198	Leasehold Interest	1	11/30/2023 - Flat Creek mailed Jurnegan well proposals
Elaine Heinz Huddleston	33014 138th St SE Sultan, WA 98294	Leasehold Interest	1	11/30/2023 - Flat Creek mailed Jurnegan well proposals
Jamie Brent	233 Logan Road Valencia, PA 16059	Leasehold Interest	1	11/30/2023 - Flat Creek mailed Jurnegan well proposals
Karen Brent	315 E Greenville St Chippewa Falls, WI 54729-3111	Leasehold Interest	1	11/30/2023 - Flat Creek mailed Jurnegan well proposals
Amy Brent	315 E Greenville St Chippewa Falls, WI 54729-3111	Leasehold Interest	1	11/30/2023 - Flat Creek mailed Jurnegan well proposals

Exhibit A-5
Case No. 25256

Margaret C. Lewis	1 Sienna Lane New Windsor, NY 12553	Leasehold Interest	1	11/30/2023 - Flat Creek mailed Jurnegan well proposals
Robert E. Jacobs	2135 Parkton Ln York, PA 17408-1008	Leasehold Interest	1	11/30/2023 - Flat Creek mailed Jurnegan well proposals
Monica Brent	1025 Sorolla Coral Gables, Florida 33134	Leasehold Interest	1	9/25/2024 - Flat Creek mailed Jurnegan well proposals
Spencer M. Brent	1025 Sorolla Coral Gables, Florida 33134	Leasehold Interest	1	9/25/2024 - Flat Creek mailed Jurnegan well proposals
Warwick-ARES, LLC	6608 North Western Ave, #417 Oklahoma City, OK 73116	Leasehold Interest	1	11/30/2023 - Flat Creek mailed Jurnegan well proposals
Magnum Hunter Production, Inc.	6001 Deauville Blvd, Ste N3.047 Midland, TX 79706	Leasehold Interest	1	8/29/2023 - Flat Creek email to Pat Gray and Dylan Park at Magnum Hunter; Flat Creek suggested pooling Section 23 with Section 22 to the west (contains Magnum Hunter ownership) and solicited feedback from Magnum Hunter 9/12/2023 - Zoom call between Flat Creek and Pat Gray; Flat Creek discussed proposed development plans and Magnum Hunter advised they would review and discuss internally 10/8/2023 - Flat Creek reached out to Magnum Hunter via email to attempt to meet in Santa Fe during NMOGA; ended up discussing plans briefly. 10/11/2023 - Flat Creek followed up with additional information to Magnum Hunter and solicited feedback from Magnum Hunter 11/7/2023 - Email correspondence about title 11/14/2023 - Flat Creek requested a phone call to keep things moving 12/7/2023 - Flat Creek requested a phone call to keep things moving (call scheduled for 12/13) 12/18/2023 - 12/20/2023 - Emails regarding trade proposals 1/9/2024 - Email correspondence following up on trade/development proposals 1/31/2024 - Flat Creek followed up on 1/9/2024 email 6/28/2024 - Flat Creek mailed Jurnegan well proposals July 2024 - Phone call to discuss pooling and development plans 1/29/2025 - Phone call to discuss latest pooling and development plans.

TAB 4

**STATE OF NEW MEXICO
DEPARTMENT OF ENERGY, MINERALS AND NATURAL RESOURCES
OIL CONSERVATION DIVISION**

**APPLICATIONS OF FLAT CREEK RESOURCES, LLC
FOR APPROVAL OF A NON-STANDARD HORIZONTAL
SPACING UNIT AND COMPULSORY POOLING,
EDDY COUNTY, NEW MEXICO**

Case Nos. 25255-25256

AFFIRMATION OF GEOLOGIST THOMAS M. ANDERSON

I, Thomas M. Anderson, make the following self-affirmed statement:

1. I am over the age of 18, and have the capacity to execute this affirmation, which is based on my personal knowledge.
2. I am employed as the geologist for Flat Creek Resources, LLC (“Flat Creek” or “Applicant”), and I am familiar with the subject applications and the lands involved.
3. This affirmation is submitted in connection with the filing by Flat Creek of the above-referenced compulsory pooling applications pursuant to 19.15.4.12.A(1) NMAC.
4. I have previously testified before the New Mexico Oil Conservation Division as an expert witness in petroleum land matters. My credentials as a petroleum geologist have been accepted by the Division and made a matter of record. My education and work experience are as follows: I have a bachelor’s degree in geology from the University of South Florida and a master’s degree in geology from Florida State University. I have been working continuously as a professional geologist since 1981. I worked at Exxon/ExxonMobil/XTO Energy for 37 years and have been at Flat Creek Resources, LLC for 7 years. Since 2011 I have worked fulltime in the Permian Basin, including the northern portion of the Delaware and the NW Shelf in New Mexico.
5. **Exhibit B-1** is a location map of the Delaware Basin highlighting the position of the project area.

EXHIBIT B

6. **Exhibit B-2** is a TVDSS structure map on the base of 2nd Bone Spring sand. Contour interval is 50'. The top defines the base of the target interval for the proposed Bone Spring wells. The proposed spacing unit is outlined by the black rectangle and the proposed horizontal wells are shown in blue. There is no evidence of faults, pinch-outs or other significant impediments to the horizontal development in either of the objectives. gun barrel diagram of the Cardigan development plan. The horizontal well spacing is to scale.

7. **Exhibit B-3** is a stratigraphic cross-section for the Top 3rd Bone Spring. Log curves for each well on the section consist of a gamma ray/caliper, deep resistivity, and/or neutron/density porosity. The targeted interval for the proposed wells is shaded yellow.

8. **Exhibit B-4** is a Gun Barrel Diagram.

9. **Exhibit B-5** is a gross interval Isochore for the 2nd Bone Spring Sand. The gross interval thickness is variable across the unit, ranging from 275-355'.

10. The measured depths and true vertical depths for each well are approximately as follows:

Case No.:		MD	TVD
25255	Jurnegan BS2 Fed Com #1 H	17,323'	7,081'
25255	Jurnegan BS2 Fed Com #2 H	17,293'	7,080'
25256	Jurnegan BS2 Fed Com #3 H	17,250'	7,096'
25256	Jurnegan BS2 Fed Com #4 H	17,313'	7,112'

11. Based on my geologic study of the area, I conclude the following:

- a. The horizontal spacing and proration units ("HSU") are justified from a geologic standpoint.

- b. There are no structural impediments or faults that will interfere with horizontal development.
- c. Each quarter-quarter section in the HSUs will contribute more or less equally to production.

12. The planned well orientation in this area is west-east to complement existing development in the immediate area.

13. The subject acreage represents a sizeable percentage of Flat Creek's total acreage and will have the complete attention of the company with the goal of optimizing and accelerating operations.

14. The exhibits attached hereto were prepared by me.

15. The granting of the Applications is in the interests of conservation, the prevention of waste, and the protection of correlative rights.

I affirm under penalty of perjury under the laws of the State of New Mexico that this statement is true and correct.

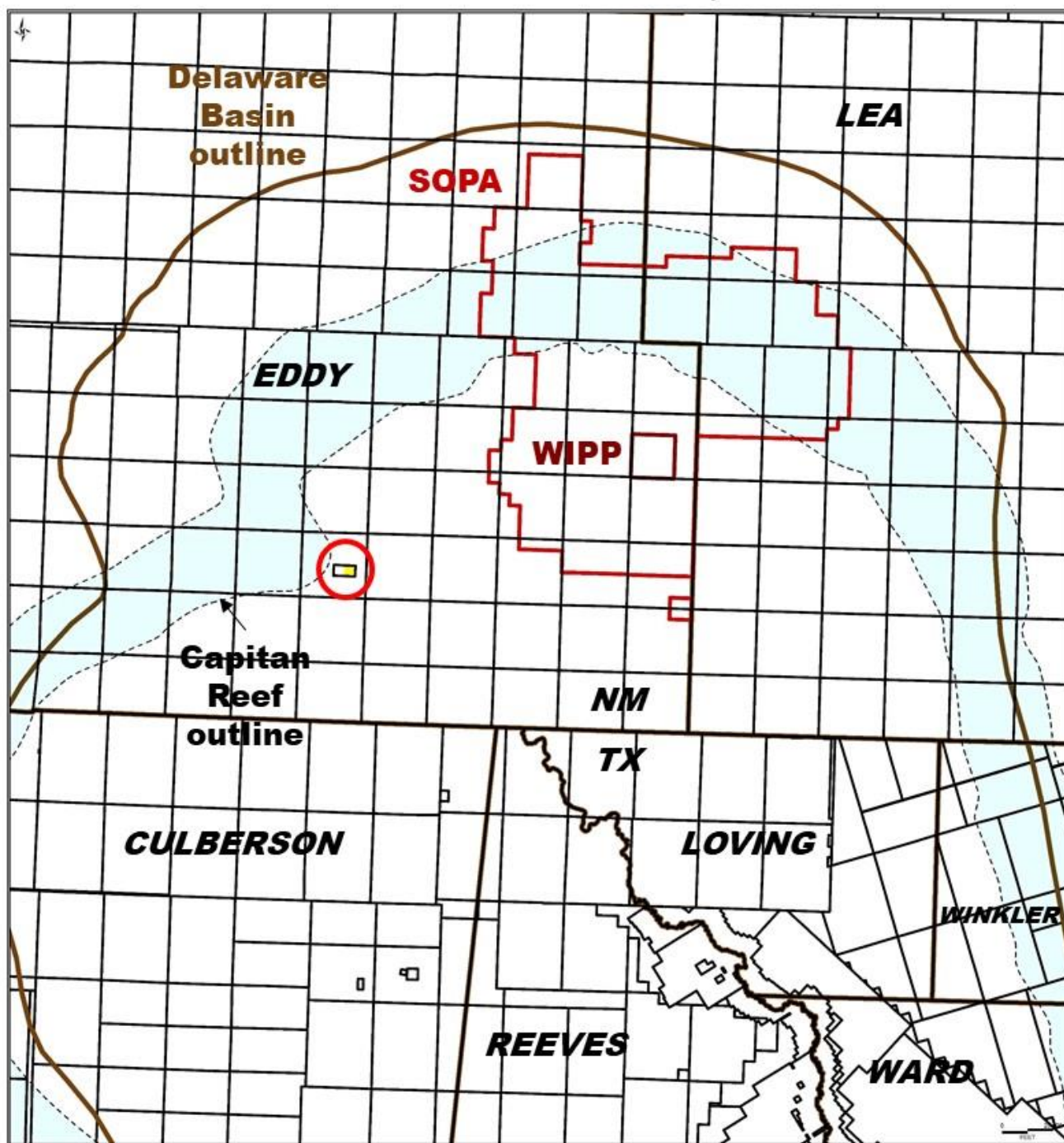


Thomas M. Anderson



Date

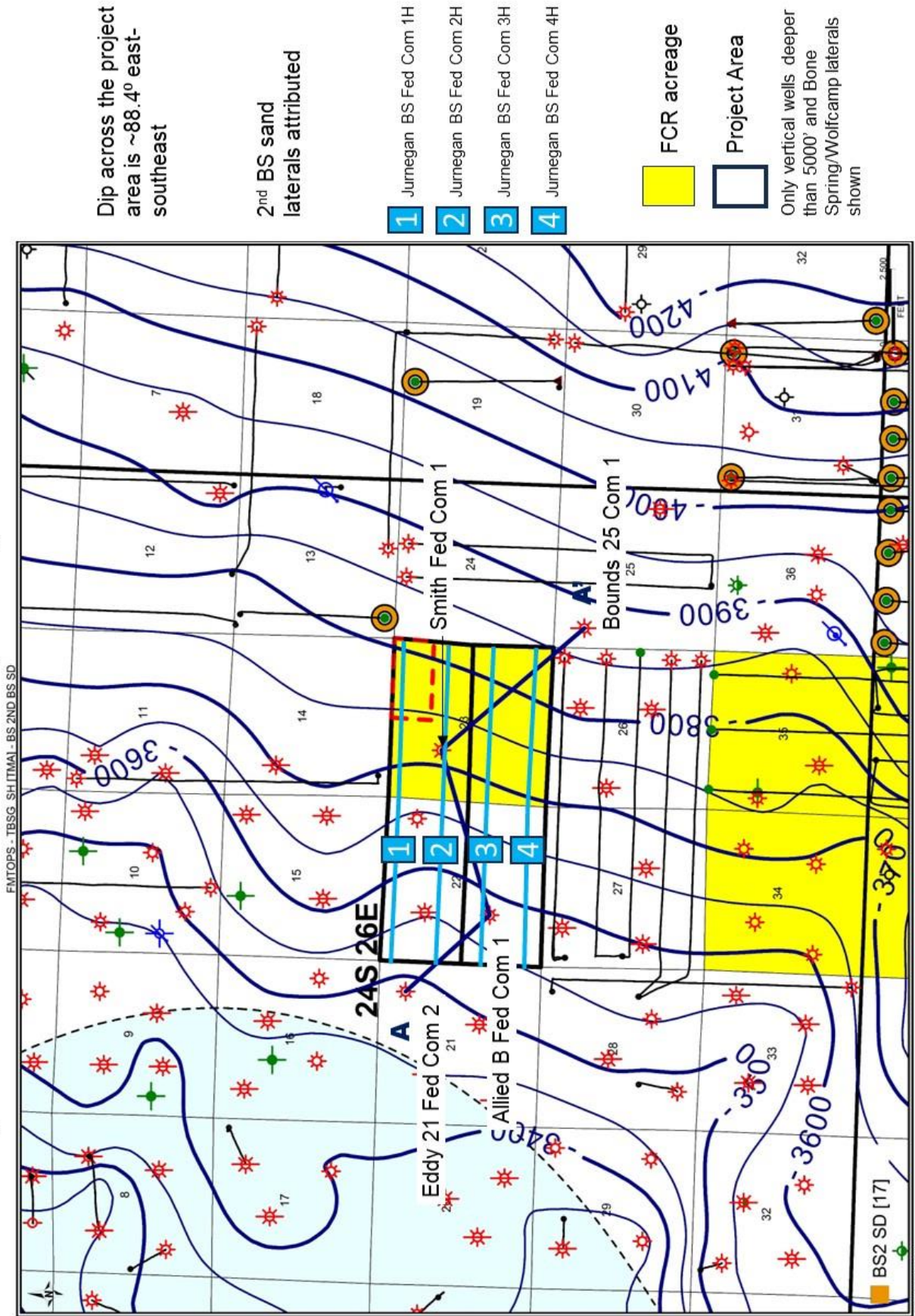
General Location Map



- Location of the Jurnegan project is shown inside the red circle just to the east of the Capitan Reef in Eddy County

EXHIBIT B-1

Structure Map – Base 2nd Bone Spring Sand (TVDSS)



Pending BLM Lease

EXHIBIT B-2

Stratigraphic Cross-section (Top 3rd Bone Spring Lime Datum)

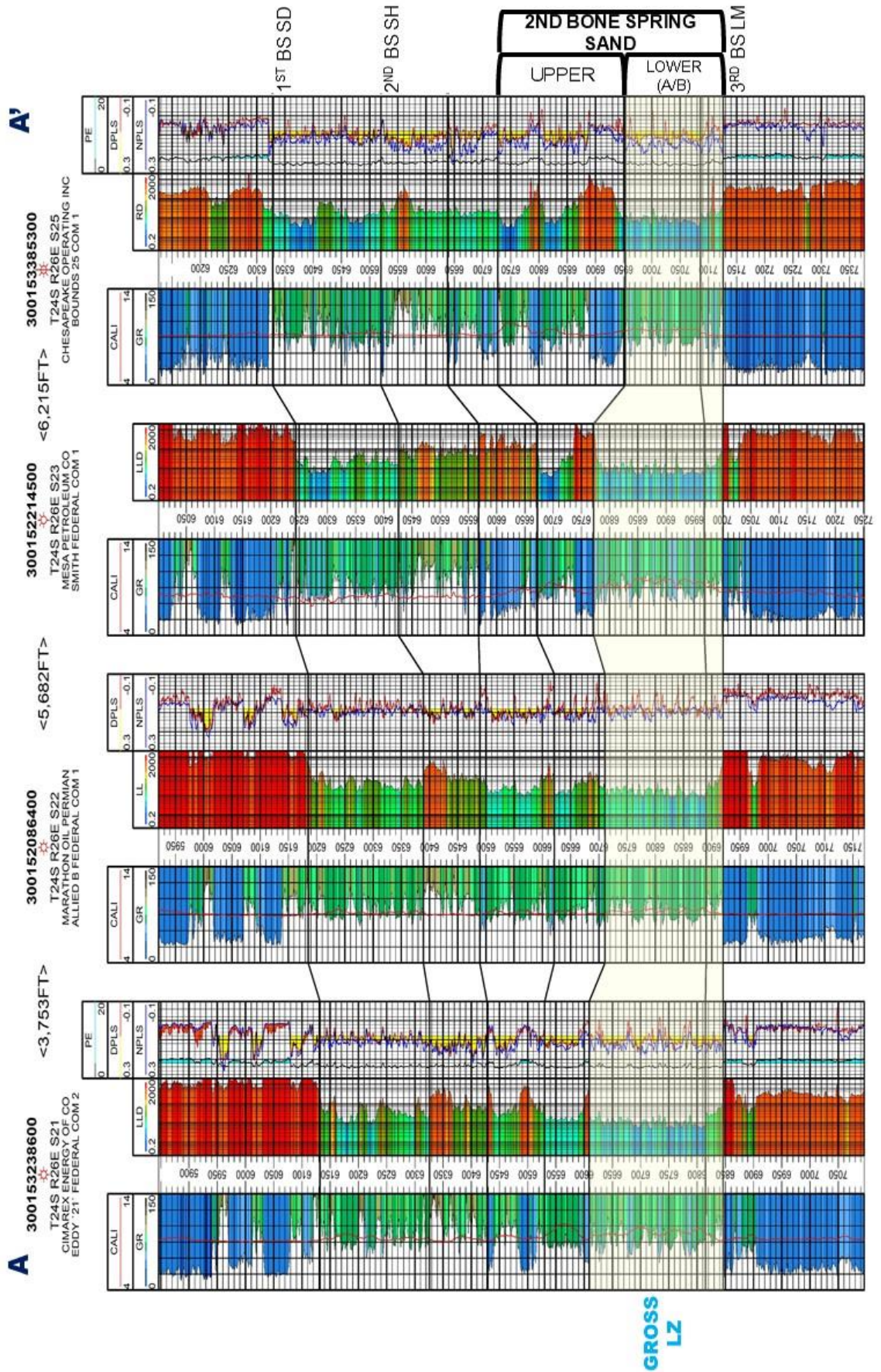


EXHIBIT B-3

Gun Barrel Diagram

Structural dip is to the east/southeast. Jurnegan wells are planned to drill west to east, toe-down

300152086400

T24S R26E S22
MARATHON OIL PERMIAN
ALLIED-FEDERA B 1

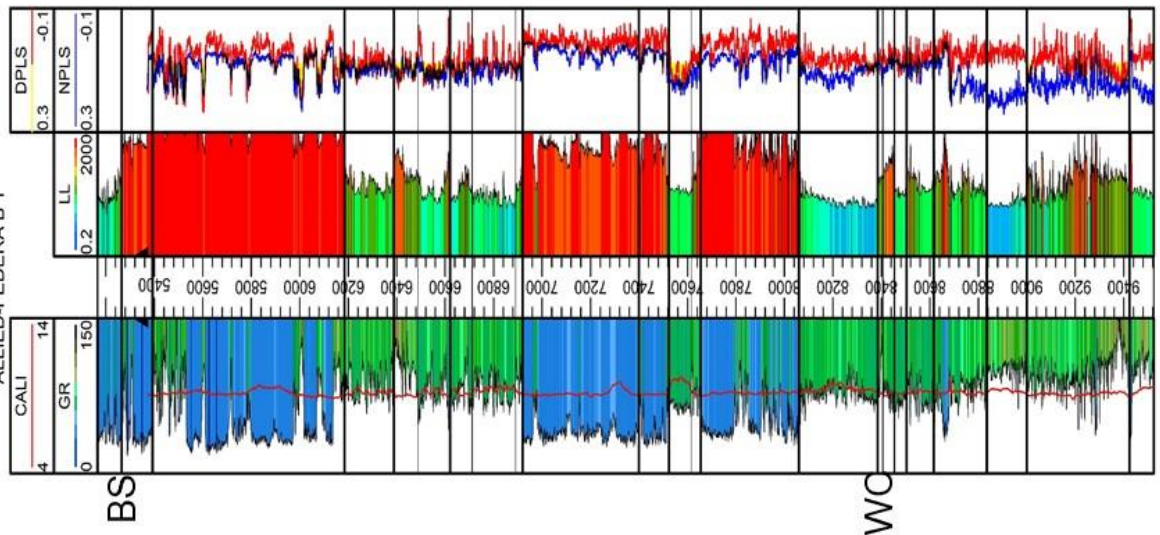
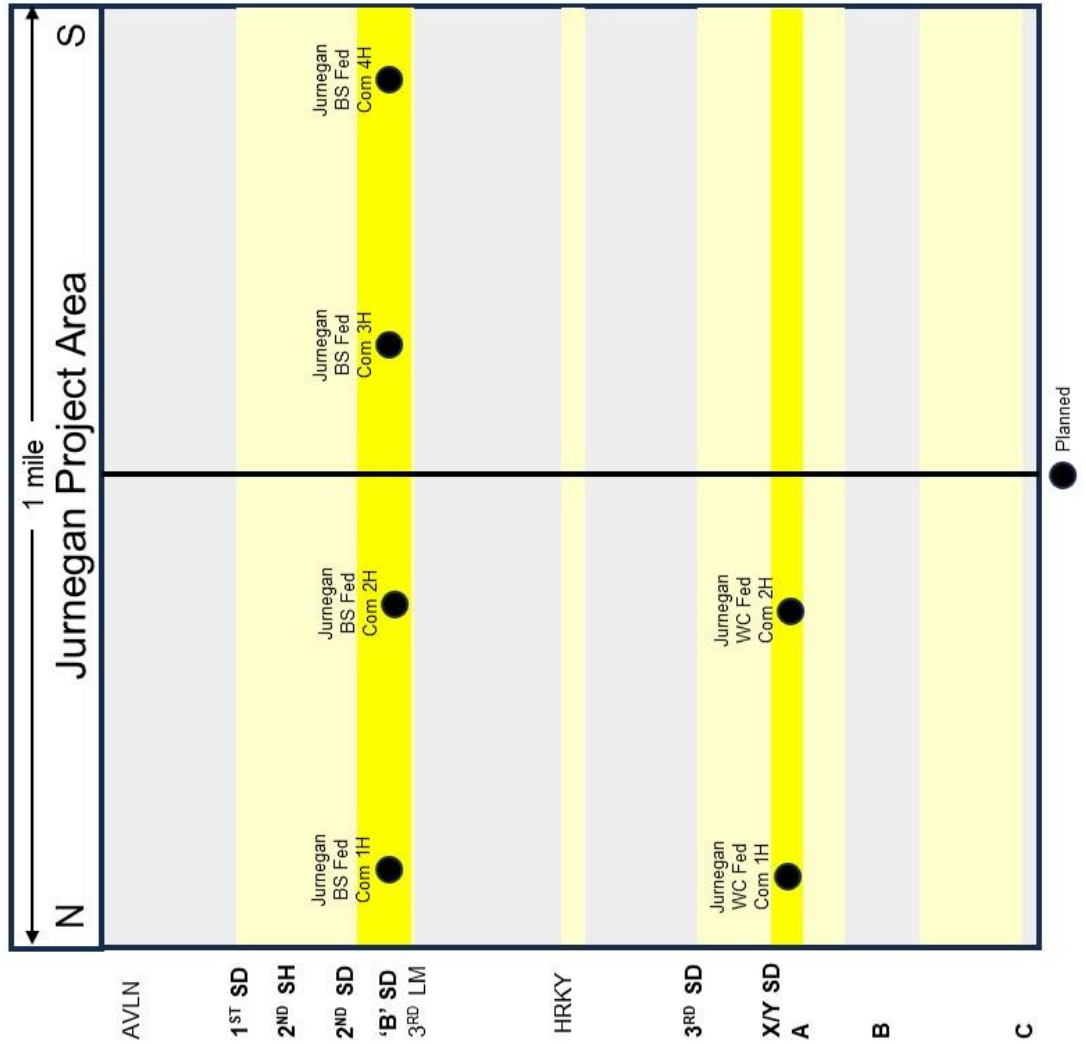


EXHIBIT B-4



Gross interval Isochore – 2nd Bone Spring Sand

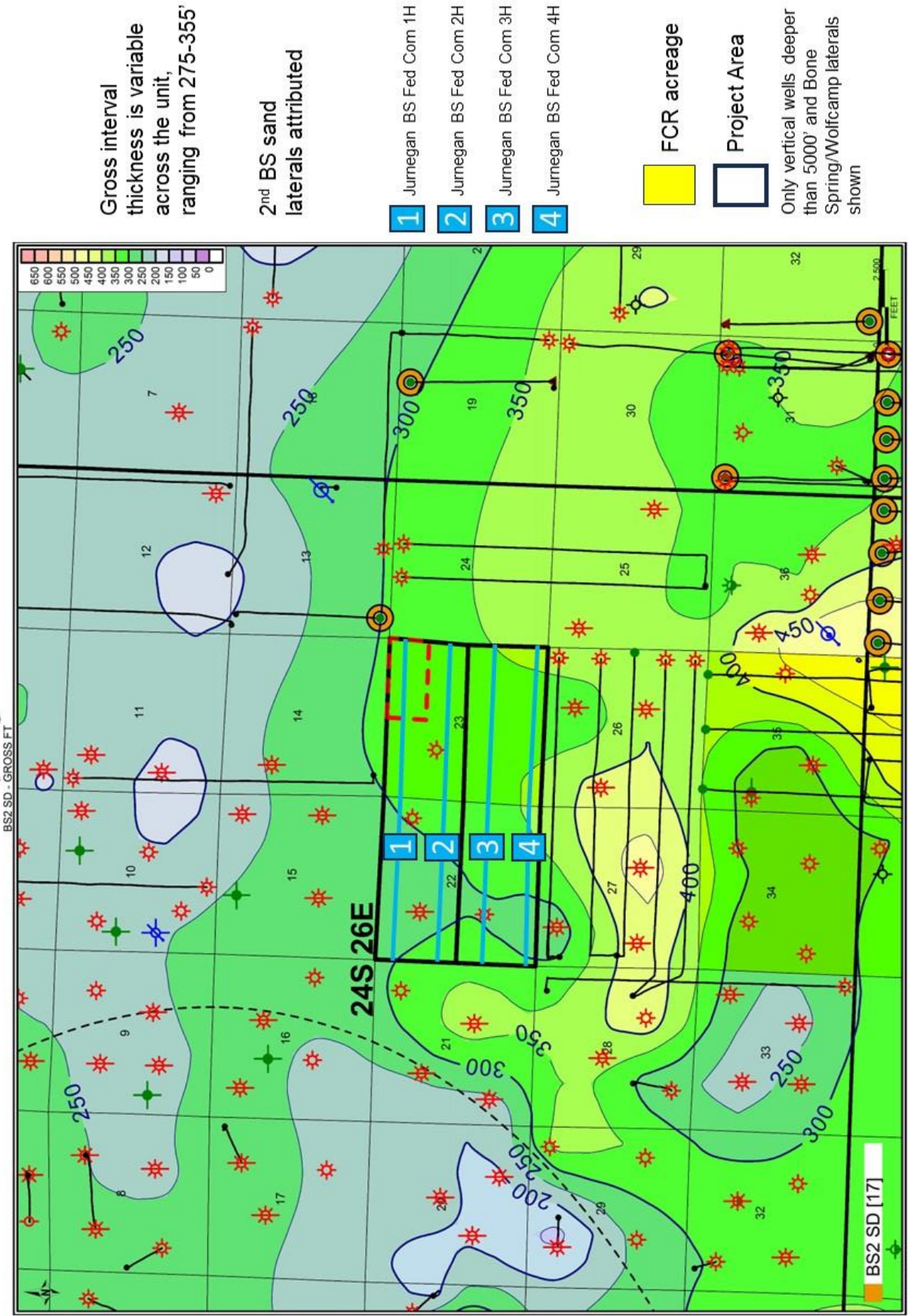


EXHIBIT B-5 Pending BLM Lease

**STATE OF NEW MEXICO
DEPARTMENT OF ENERGY, MINERALS AND NATURAL RESOURCES
OIL CONSERVATION DIVISION**

**APPLICATION OF FLAT CREEK RESOURCES, LLC
FOR APPROVAL OF A NON-STANDARD HORIZONTAL
SPACING UNIT AND COMPULSORY POOLING,
EDDY COUNTY, NEW MEXICO**

Case Nos. 25255-25256

SELF-AFFIRMED STATEMENT OF SHARON T. SHAHEEN

I, Sharon T. Shaheen, attorney for FLAT CREEK RESOURCES, LLC (“Flat Creek”), the Applicant in the above-captioned matter, state and affirm the following:

I caused notice of the applications to be sent by certified mail through the United States Postal Service on March 20, 2025 and April 18, 2025, to all interest owners sought to be pooled in these proceedings. Sample notice letters to all interested parties are attached hereto as Exhibit C-1. Results of certified mailing of the notice letters to all interested parties are attached as Exhibits C-2 and C-3. Notices were also directed to all interested parties by publication in the Carlsbad Current Argus on March 27, 2025 and April 24, 2025, as shown in the Affidavits of Publication attached hereto as Exhibit C-4. The attached exhibits demonstrate to my satisfaction that all owners sought to be pooled were properly served.

Flat Creek has conducted a good faith, diligent effort to find the names and correct addresses for the interest owners entitled to receive notice of the Applications filed herein.

I affirm under penalty of perjury under the laws of the State of New Mexico that this statement is true and correct.

/s/ Sharon T. Shaheen
SHARON T. SHAHEEN

May 1, 2025
Date

EXHIBIT C



Sharon T. Shaheen
Direct Dial: 505-986-2678
sshahen@spencerfane.com

March 20, 2025

Via U.S. Certified Mail, Return Receipt Requested

TO: ALL INTEREST OWNERS ON ATTACHED LIST

Re: Case No. 25255 – Application of Flat Creek Resources, LLC for Approval of a Non-Standard Horizontal Spacing Unit and Compulsory Pooling, Eddy County, New Mexico – **Jurnegan Fed Com BS2 #1H** and **Jurnegan Fed Com BS2 #2H**

Case No. 25256 – Application of Flat Creek Resources, LLC for Approval of a Non-Standard Horizontal Spacing Unit and Compulsory Pooling, Eddy County, New Mexico – **Jurnegan Fed Com BS2 #3H** and **Jurnegan Fed Com BS2 #4H**

Dear Interest Owner:

This will advise that pursuant to NMSA 1978, § 70-2-17, Flat Creek Resources, LLC (“Flat Creek”) has filed an application with the New Mexico Oil Conservation Division seeking compulsory pooling in Eddy County, New Mexico. You are receiving this notice because you may have an interest in one or more of these wells.

Case No. 25255: Application of Flat Creek Resources, LLC for Compulsory Pooling, Eddy County, New Mexico. Applicant in the above-styled cause seeks an order from the Division pooling all uncommitted mineral interests in the Bone Spring formation (WILLOW LAKE; BONE SPRING, WEST [96415]) in a non-standard 640-acre, more or less, horizontal spacing and proration unit (“HSU”) comprised of the N/2 of Sections 22 and 23, Township 24 South, Range 26 East, in Eddy County, New Mexico, or in the alternative, a non-standard 560-acre, more or less, HSU, comprised of the N/2 N/2 of Section 22 and the N/2 NW/4 of Section 23, and the S/2 N/2 of Sections 22 and 23, Township 24 South, Range 26 East, in Eddy County, New Mexico. Applicant proposes to drill the following wells in the HSU: **Jurnegan Fed Com BS2 #1H** well, to be horizontally drilled from a surface hole location approximately 948’ FNL and 713’ FWL of Section 22, T24S-R26E to a bottom hole location approximately 421’ FNL and 15’ FEL of Section 23, T24S-R26E or, in the alternative, from a surface hole location approximately 948’ FNL and 713’ FWL of Section 22, T24S-R26E to a bottom hole location approximately 421’ FNL and 2,607’ FWL of Section 22, T24S-R26E to a bottom hole location approximately 440’ FNL and 2,540’ FWL of Section 23, T24S-R26E; and **Jurnegan Fed Com BS2 #2H** well, to be horizontally drilled from a surface hole location approximately 978’ FNL and 713’ FWL of Section 22, T24S-26E to a bottom hole location approximately 1,870’ FNL and 15’ FEL of Section 23, T24S-R26E. The completed intervals and first and last take points will meet statewide setback requirements for horizontal oil wells. Also to be considered will be the cost of drilling and completing the well and the allocation of the costs, the designation of Applicant as Operator of the well, and a 200% charge for the risk involved in drilling and completing the well. The wells and land are approximately 5 miles North East of Whites City, New Mexico.

All Interest Owners
March 20, 2025
Page 2



Case No. 25256: Amended Application of Flat Creek Resources, LLC for Compulsory pooling, Eddy County, New Mexico. Application of Flat Creek Resources, LLC for Compulsory Pooling, Eddy County, New Mexico. Applicant in the above-styled cause seeks an order from the Division pooling all uncommitted mineral interests in the Bone Spring formation down to 8,062' (being 300' above the top of the Wolfcamp Formation, or 8,362') (WILLOW LAKE; BONE SPRING, WEST [96415]) in a non-standard 640-acre, more or less, horizontal spacing and proration unit ("HSU") comprised of the S/2 of Sections 22 and 23, Township 24 South, Range 26 East, in Eddy County, New Mexico. Applicant proposes to drill the following wells in the HSU: **Jurnegan Fed Com BS2 #3H** well, to be horizontally drilled from a surface hole location approximately 1,106' FSL and 733' FWL of Section 22, T24S-R26E to a bottom hole location approximately 1,900' FSL and 15' FEL of Section 23, T24S-R26E; and **Jurnegan Fed Com BS2 #4H** well, to be horizontally drilled from a surface hole location approximately 1,087' FSL and 757' FWL of Section 22, T24S-R26E to a bottom hole location approximately 440' FSL and 15' FEL of Section 23, T24S-R26E. The completed intervals and first and last take points will meet statewide setback requirements for horizontal oil wells. Also to be considered will be the cost of drilling and completing the well and the allocation of the costs, the designation of Applicant as Operator of the well, and a 200% charge for the risk involved in drilling and completing the well. The wells and land are approximately 5 miles North East of Whites City, New Mexico.

The attached applications should be set for a virtual hearing before a Division Examiner at the New Mexico Oil Conservation Division on **April 10, 2025**. To participate in the electronic hearing, see the instructions posted on the docket for the hearing date: <https://www.emnrd.nm.gov/ocd/hearing-info/>. You are not required to attend this hearing, but as an owner of an interest that may be affected, you may appear and present testimony.

Failure to appear at that time and become a party of record will preclude you from challenging these applications at a later time. If you intend to present testimony or evidence at the hearing, you must enter your appearance **eight days prior to the hearing**, no later than April 2, 2025 and serve the Division, counsel for the Applicant, and other parties with a pre-hearing statement **seven days prior to the hearing**, no later than April 3, 2025, in accordance with Division Rule 19.15.4.13 NMAC.

You may review filings and confirm the date of the hearing by accessing case documents at <https://ocdimage.emnrd.nm.gov/imaging/CaseFileCriteria.aspx>.

Please feel free to contact me if you have any questions about these applications.

Very truly yours,

/s/ Sharon T. Shaheen

Sharon T. Shaheen

STS/dort

Enclosure(s)

cc: Flat Creek Resources, LLC, *via email*

INTEREST OWNERS**Working Interest Owners**

Civitas Resources, Inc.
555 17th Street Suite 3700
Denver, CO 80202

Commerce Energy Partnership, 1975-A
301 S. 46th Street
Lincoln, NE 68510-1813

ELSR LP
3419 Westminster Avenue
Dallas, TX 75205-1387

James Allen Heinz
1177 Oak Drive
Big Bear City, CA 92314-9198

Eagle Oil & Gas Co.
5950 Berkshire Lane
Dallas, TX 75225

Jamie Brent (Smith)
233 Logan Road
Valencia, PA 16059

Karen Brent
c/o Amy Brent
315 E. Greenville Street
Chippewa Falls, WI 54729-3111

Stroube Energy Corporation
18208 Preston Road
Suite D-9249
Dallas, TX 75252

MEC Petroleum Corporation
P.O. Box 11265
Midland, TX 79702-8265

Alvand Resources
1313 Post Oak Boulevard, # 2390
Houston, TX 77056-3006

Amy Brent
aka Amy S. Skenandore
315 E. Greenville Street
Chippewa Falls, WI 54729-3111

Charles Waterbury
2501 Oak Lawn Avenue
Suite 295-LB 50
Dallas, TX 75229

Commerce Energy of Nebraska, Inc.
301 S. 46th Street
Lincoln, NE 68510-1813

Elaine Heinz Huddleston
33014 138th Street SE
Sultan, WA 98294

IBEX Resources Company, LLC
1021 NW Grand Boulevard
Oklahoma, OK 73118

M. T. Charlton, deceased
c/o Michael Albert Charlton
8730 Skyline Lane
Conroe, TX 77302-3459

Margaret C. Lewis (Goddard)
c/o Julian Goddard
1 Sienna Lane
New Windsor, NY 12553

Michael P. Massad, Sr., deceased
c/o Michael Paul Massad
4200 McFarlin Boulevard
Dallas, TX 75205-1627

Mortlett Ponder
c/o Teresa M. Heinz Bruns
P.O. Box 1100
Idyllwild, CA 92549

Purnell Morrow Company
P.O. Box 823560
Dallas, TX 75382-3560

Richard Moody
1820 Idaho Drive
Plano, TX 75093-5454

Theresa M. Heinz Bruns
P.O. Box 1100
Idyllwild, CA 92549

Warwick-Ares, LLC
6608 North Western Avenue #417
Oklahoma City, OK 73116

WPX Energy Permian, LLC
333 West Sheridan Avenue
Oklahoma City, OK 73102-5015

John Joseph Heinz, deceased
c/o Ina Paula Heinz
9593 Crest Knoll Drive
Calimesa, CA 92320

R. Kevin Spencer
500 N. Akard Street, Suite 2150
Dallas, Texas, 75201

Robert E. Jacobs
2135 Parkton Lane
York, PA 17408-1008

Tritex Production Company
6505 W. Park Boulevard
Suite 306-344
Plano, TX 75093-6212

Murchison Oil & Gas, LLC
Legacy Tower One
7250 Dallas Parkway, Suite 1400
Plano, Texas 75024

Monica Brent
1025 Sorolla
Coral Gables, Florida 33134

Spencer M. Brent
1025 Sorolla
Coral Gables, Florida 33134

Unlocatable Working Interest Owners

Amos Roberts
Andrew Moody
Roseweb Partners, LP

Working & Overriding Interest Owners:

Magnum Hunter Production, Inc.
6001 Deauville Boulevard
Suite N3.047
Midland, TX 79706

Marathon Oil Permian, LLC
990 Town & Country Boulevard
Houston, TX 77024

Unleased Mineral Owner

Dorothy C. Lorentzen
c/o. John Lorentzen
Yale Boulevard SE
Albuquerque, NM 87106

Overriding Royalty Interest Owners:

Allied Corporation
15377 Memorial Drive
Houston, TX 77079

Pintail Production Company
6467 Southwest Boulevard
Benbrook, TX 76132-2777

Elizabeth Hale
116 East Brandon Street
San Antonio, TX 78209

J. Dudley Snyder
146 S State Highway 46
New Braunfels, TX 78130

McMullen Minerals II, LP
P.O. Box 470857
Fort Worth, TX 76147

Sitio Permian, LLC
c/o Britton James
1401 Lawrence Street, Suite 1750
Denver, CO 80202

Sortida Resources, LLC
c/o Brandon Black
P.O. Box 50820
Midland, TX 79710

Platform Energy III, LLC
c/o Cameron Kulbeth
810 Texas Avenue
Lubbock, TX 79401

Concho Oil & Gas LLC
P.O. Box 7500
Bartlesville, OK 74005

Concho Resources, Inc.
P.O. Box 7500
Bartlesville, OK 74005

Hale Snyder
146 S State Highway 46
New Braunfels, TX 78130

Montego Capital Fund 1, Ltd.
Montego Capital Fund 2, Ltd.
Montego Capital Fund 3, Ltd.
c/o Rhett Gist
PO Box 2640
Midland, TX 79702

Pegasus Resources II, LLC
P.O. Box 470698
Fort Worth, TX 76147

Post Oak Crown Minerals, LLC
34 S. Wynden Drive, Suite 300
Houston, TX 77056-2531

Oak Valley Mineral and Land, LP
c/o Brandon Black
P.O. Box 50820
Midland, TX 79710

Unlocatable Overriding Royalty Interest

Alberta Link

Additional Party(ies):

Bureau of Land Management
620 East Greene Street
Carlsbad, NM 88220



Sharon T. Shaheen
Direct Dial: 505-986-2678
sshahen@spencerfane.com

April 18, 2025

Via U.S. Certified Mail, Return Receipt Requested

TO: ALL INTEREST OWNERS ON ATTACHED LIST

Re: Case No. 25255 – Application of Flat Creek Resources, LLC for Approval of a Non-Standard Horizontal Spacing Unit and Compulsory Pooling, Eddy County, New Mexico – **Jurnegan Fed Com BS2 #1H** and **Jurnegan Fed Com BS2 #2H**

Case No. 25256 – Application of Flat Creek Resources, LLC for Approval of a Non-Standard Horizontal Spacing Unit and Compulsory Pooling, Eddy County, New Mexico – **Jurnegan Fed Com BS2 #3H** and **Jurnegan Fed Com BS2 #4H**

Dear Interest Owner:

This will advise that pursuant to NMSA 1978, § 70-2-17, Flat Creek Resources, LLC (“Flat Creek”) has filed the attached applications with the New Mexico Oil Conservation Division seeking compulsory pooling in Eddy County, New Mexico. You are receiving this notice because you may have an interest in one or more of these wells.

Case No. 25255: Application of Flat Creek Resources, LLC for Compulsory Pooling, Eddy County, New Mexico. Applicant in the above-styled cause seeks an order from the Division pooling all uncommitted mineral interests in the Bone Spring formation (WILLOW LAKE; BONE SPRING, WEST [96415]) in a non-standard 640-acre, more or less, horizontal spacing and proration unit (“HSU”) comprised of the N/2 of Sections 22 and 23, Township 24 South, Range 26 East, in Eddy County, New Mexico, or in the alternative, a non-standard 560-acre, more or less, HSU, comprised of the N/2 N/2 of Section 22 and the N/2 NW/4 of Section 23, and the S/2 N/2 of Sections 22 and 23, Township 24 South, Range 26 East, in Eddy County, New Mexico. Applicant proposes to drill the following wells in the HSU: **Jurnegan Fed Com BS2 #1H** well, to be horizontally drilled from a surface hole location approximately 948’ FNL and 713’ FWL of Section 22, T24S-R26E to a bottom hole location approximately 421’ FNL and 15’ FEL of Section 23, T24S-R26E or, in the alternative, from a surface hole location approximately 948’ FNL and 713’ FWL of Section 22, T24S-R26E to a bottom hole location approximately 421’ FNL and 2,607’ FWL of Section 22, T24S-R26E to a bottom hole location approximately 440’ FNL and 2,540’ FWL of Section 23, T24S-R26E; and **Jurnegan Fed Com BS2 #2H** well, to be horizontally drilled from a surface hole location approximately 978’ FNL and 713’ FWL of Section 22, T24S-26E to a bottom hole location approximately 1,870’ FNL and 15’ FEL of Section 23, T24S-R26E. The completed intervals and first and last take points will meet statewide setback requirements for horizontal oil wells. Also to be considered will be the cost of drilling and completing the well and the allocation of the costs, the designation of Applicant as Operator of the well, and a 200% charge for the risk involved in drilling and completing the well. The wells and land are approximately 5 miles North East of Whites City, New Mexico.

All Interest Owners
April 18, 2025
Page 2



Case No. 25256: Amended Application of Flat Creek Resources, LLC for Compulsory pooling, Eddy County, New Mexico. Application of Flat Creek Resources, LLC for Compulsory Pooling, Eddy County, New Mexico. Applicant in the above-styled cause seeks an order from the Division pooling all uncommitted mineral interests in the Bone Spring formation down to 8,062' (being 300' above the top of the Wolfcamp Formation, or 8,362') (WILLOW LAKE; BONE SPRING, WEST [96415]) in a non-standard 640-acre, more or less, horizontal spacing and proration unit ("HSU") comprised of the S/2 of Sections 22 and 23, Township 24 South, Range 26 East, in Eddy County, New Mexico. Applicant proposes to drill the following wells in the HSU: **Jurnegan Fed Com BS2 #3H** well, to be horizontally drilled from a surface hole location approximately 1,106' FSL and 733' FWL of Section 22, T24S-R26E to a bottom hole location approximately 1,900' FSL and 15' FEL of Section 23, T24S-R26E; and **Jurnegan Fed Com BS2 #4H** well, to be horizontally drilled from a surface hole location approximately 1,087' FSL and 757' FWL of Section 22, T24S-R26E to a bottom hole location approximately 440' FSL and 15' FEL of Section 23, T24S-R26E. The completed intervals and first and last take points will meet statewide setback requirements for horizontal oil wells. Also to be considered will be the cost of drilling and completing the well and the allocation of the costs, the designation of Applicant as Operator of the well, and a 200% charge for the risk involved in drilling and completing the well. The wells and land are approximately 5 miles North East of Whites City, New Mexico.

The attached applications should be set for a virtual hearing before a Division Examiner at the New Mexico Oil Conservation Division on **May 8, 2025**. To participate in the electronic hearing, see the instructions posted on the docket for the hearing date: <https://www.emnrd.nm.gov/ocd/hearing-info/>. You are not required to attend this hearing, but as an owner of an interest that may be affected, you may appear and present testimony.

Failure to appear at that time and become a party of record will preclude you from challenging these applications at a later time. If you intend to present testimony or evidence at the hearing, you must enter your appearance **eight days prior to the hearing**, no later than April 30, 2025 and serve the Division, counsel for the Applicant, and other parties with a pre-hearing statement **seven days prior to the hearing**, no later than May 1, 2025, in accordance with Division Rule 19.15.4.13 NMAC.

You may review filings and confirm the date of the hearing by accessing case documents at <https://ocdimage.emnrd.nm.gov/imaging/CaseFileCriteria.aspx>.

Please feel free to contact me if you have any questions about these applications.

Very truly yours,

/s/ Sharon T. Shaheen

Sharon T. Shaheen

STS/dort

Enclosure(s)

cc: Flat Creek Resources, LLC, *via email*

INTEREST OWNERS**Working Interest Owners**

Civitas Resources, Inc.
555 17th Street Suite 3700
Denver, CO 80202

Commerce Energy Partnership, 1975-A
301 S. 46th Street
Lincoln, NE 68510-1813

ELSR LP
3419 Westminster Avenue
Dallas, TX 75205-1387

James Allen Heinz
1177 Oak Drive
Big Bear City, CA 92314-9198

Eagle Oil & Gas Co.
5950 Berkshire Lane
Dallas, TX 75225

Jamie Brent (Smith)
233 Logan Road
Valencia, PA 16059

Karen Brent
c/o Amy Brent
315 E. Greenville Street
Chippewa Falls, WI 54729-3111

Stroube Energy Corporation
18208 Preston Road
Suite D-9249
Dallas, TX 75252

MEC Petroleum Corporation
P.O. Box 11265
Midland, TX 79702-8265

Alvand Resources
1313 Post Oak Boulevard, # 2390
Houston, TX 77056-3006

Amy Brent
aka Amy S. Skenandore
315 E. Greenville Street
Chippewa Falls, WI 54729-3111

Charles Waterbury
2501 Oak Lawn Avenue
Suite 295-LB 50
Dallas, TX 75229

Commerce Energy of Nebraska, Inc.
301 S. 46th Street
Lincoln, NE 68510-1813

Elaine Heinz Huddleston
33014 138th Street SE
Sultan, WA 98294

IBEX Resources Company, LLC
1021 NW Grand Boulevard
Oklahoma, OK 73118

M. T. Charlton, deceased
c/o Michael Albert Charlton
8730 Skyline Lane
Conroe, TX 77302-3459

Margaret C. Lewis (Goddard)
c/o Julian Goddard
1 Sienna Lane
New Windsor, NY 12553

Michael P. Massad, Sr., deceased
c/o Michael Paul Massad
4200 McFarlin Boulevard
Dallas, TX 75205-1627

Mortlett Ponder
c/o Teresa M. Heinz Bruns
P.O. Box 1100
Idyllwild, CA 92549

Purnell Morrow Company
P.O. Box 823560
Dallas, TX 75382-3560

Richard Moody
1820 Idaho Drive
Plano, TX 75093-5454

Theresa M. Heinz Bruns
P.O. Box 1100
Idyllwild, CA 92549

Warwick-Ares, LLC
6608 North Western Avenue #417
Oklahoma City, OK 73116

WPX Energy Permian, LLC
333 West Sheridan Avenue
Oklahoma City, OK 73102-5015

John Joseph Heinz, deceased
c/o Ina Paula Heinz
9593 Crest Knoll Drive
Calimesa, CA 92320

R. Kevin Spencer
500 N. Akard Street, Suite 2150
Dallas, Texas, 75201

Robert E. Jacobs
2135 Parkton Lane
York, PA 17408-1008

Tritex Production Company
6505 W. Park Boulevard
Suite 306-344
Plano, TX 75093-6212

Murchison Oil & Gas, LLC
Legacy Tower One
7250 Dallas Parkway, Suite 1400
Plano, Texas 75024

Monica Brent
1025 Sorolla
Coral Gables, Florida 33134

Spencer M. Brent
1025 Sorolla
Coral Gables, Florida 33134

Unlocatable Working Interest Owners

Amos Roberts
Andrew Moody
Roseweb Partners, LP

Working & Overriding Interest Owners:

Magnum Hunter Production, Inc.
6001 Deauville Boulevard
Suite N3.047
Midland, TX 79706

Marathon Oil Permian, LLC
990 Town & Country Boulevard
Houston, TX 77024

Unleased Mineral Owner

Dorothy C. Lorentzen
c/o. John Lorentzen
Yale Boulevard SE
Albuquerque, NM 87106

Overriding Royalty Interest Owners:

Allied Corporation
15377 Memorial Drive
Houston, TX 77079

Pintail Production Company
6467 Southwest Boulevard
Benbrook, TX 76132-2777

Elizabeth Hale
116 East Brandon Street
San Antonio, TX 78209

J. Dudley Snyder
146 S State Highway 46
New Braunfels, TX 78130

CRM 2018, LP
P.O. Box 51933
Midland, Texas 79710

McMullen Minerals II, LP
P.O. Box 470857
Fort Worth, TX 76147

Sitio Permian, LLC
c/o Britton James
1401 Lawrence Street, Suite 1750
Denver, CO 80202

Sortida Resources, LLC
c/o Brandon Black
P.O. Box 50820
Midland, TX 79710

Concho Oil & Gas LLC
P.O. Box 7500
Bartlesville, OK 74005

Concho Resources, Inc.
P.O. Box 7500
Bartlesville, OK 74005

Hale Snyder
146 S State Highway 46
New Braunfels, TX 78130

Montego Capital Fund 1, Ltd.
Montego Capital Fund 2, Ltd.
Montego Capital Fund 3, Ltd.
c/o Rhett Gist
PO Box 2640
Midland, TX 79702

Pegasus Resources II, LLC
P.O. Box 470698
Fort Worth, TX 76147

Post Oak Crown Minerals, LLC
34 S. Wynden Drive, Suite 300
Houston, TX 77056-2531

Oak Valley Mineral and Land, LP
c/o Brandon Black
P.O. Box 50820
Midland, TX 79710

Platform Energy III, LLC
c/o Cameron Kulbeth
810 Texas Avenue
Lubbock, TX 79401

OneMap II, LLC
109 North Post Oak Lane, Suite 140
Houston, Texas 77024

Burlington Oil & Gas Company, LP
600 W. Illinois Avenue
Midland, Texas 79701

Ross Duncan Properties, LLC
P.O. Box 647
Artesia, NM 88211-0647

OLLI Energy LLC
3001 West Loop 250
Suite No. C-105, PMB 320
Midland, TX 79705

Panhandle Properties LLC
P.O. Box 647
Artesia, NM 88211-0647

Additional Party(ies):

Bureau of Land Management
620 East Greene Street
Carlsbad, NM 88220

FLAT CREEK RESOURCES, LLC

Jurnegan Fed Com BS2 #1H and Jurnegan Fed Com BS2 #2H / Case No. 25255

Jurnegan Fed Com BS2 #3H and Jurnegan Fed Com BS2 #4H / Case No. 25256

May 8, 2025 Hearing

Entity	Date Letter Mailed	Certified Mail Number	Status of Delivery	Date Received / Misc. Information
WORKING INTEREST OWNERS				
Civitas Resources, Inc. 555 17th Street Suite 3700 Denver, CO 80202	March 20, 2025	9314 7699 0430 0132 9736 44	Delivered	March 26, 2025
Alvand Resources 1313 Post Oak Boulevard, # 2390 Houston, TX 77056-3006	March 20, 2025	9314 7699 0430 0132 9733 16	Returned Envelope – Not Deliverable as Addressed	March 26, 2025
Commerce Energy Partnership, 1975-A 301 S. 46th Street Lincoln, NE 68510-1813	March 20, 2025	9314 7699 0430 0132 9732 79	Delivered	March 26, 2025
Amy Brent aka Amy S. Skenandore 315 E. Greenville Street Chippewa Falls, WI 54729-3111	March 20, 2025	9314 7699 0430 0132 9733 23	Delivered	March 26, 2025
ELSR LP 3419 Westminster Avenue Dallas, TX 75205-1387	March 20, 2025	9314 7699 0430 0132 9732 86	Delivered	March 24, 2025
Charles Waterbury 2501 Oak Lawn Avenue Suite 295-LB 50 Dallas, TX 75229	March 20, 2025	9314 7699 0430 0132 9733 30	Returned Envelope – No Such Number	March 29, 2025
James Allen Heinz 1177 Oak Drive Big Bear City, CA 92314-9198	March 20, 2025	9314 7699 0430 0132 9732 93	Delivered	March 27, 2025
Commerce Energy of Nebraska, Inc. 301 S. 46th Street Lincoln, NE 68510-1813	March 20, 2025	9314 7699 0430 0132 9733 47	Delivered	March 26, 2025

FLAT CREEK RESOURCES, LLC

Jurnegan Fed Com BS2 #1H and Jurnegan Fed Com BS2 #2H / Case No. 25255

Jurnegan Fed Com BS2 #3H and Jurnegan Fed Com BS2 #4H / Case No. 25256

May 8, 2025 Hearing

Entity	Date Letter Mailed	Certified Mail Number	Status of Delivery	Date Received / Misc. Information
Eagle Oil & Gas Co. 5949 Sherry Lane, Suite 1890 Dallas, TX 75225	March 20, 2025	9314 7699 0430 0132 9736 51	Returned Envelope – No Such Number	April 2, 2025
Elaine Heinz Huddleston 33014 138th Street SE Sultan, WA 98294	March 20, 2025	9314 7699 0430 0132 9733 54	Delivered	March 27, 2025
Jamie Brent (Smith) 233 Logan Road Valencia, PA 16059	March 20, 2025	9314 7699 0430 0132 9733 78	Delivered	March 27, 2025
IBEX Resources Company, LLC 1021 NW Grand Boulevard Oklahoma, OK 73118	March 20, 2025	9314 7699 0430 0132 9733 61	Delivered	March 24, 2025
Karen Brent c/o Amy Brent 315 E. Greenville Street Chippewa Falls, WI 54729-3111	March 20, 2025	9314 7699 0430 0132 9733 85	Delivered	March 26, 2025
M. T. Charlton, deceased c/o Michael Albert Charlton 8730 Skyline Lane Conroe, TX 77302-3459	March 20, 2025	9314 7699 0430 0132 9737 67	Delivered	March 24, 2025
Stroube Energy Corporation 18208 Preston Road Suite D-9249 Dallas, TX 75252	March 20, 2025	9314 7699 0430 0132 9735 07	Delivered	March 24, 2025

FLAT CREEK RESOURCES, LLC

Jurnegan Fed Com BS2 #1H and Jurnegan Fed Com BS2 #2H / Case No. 25255

Jurnegan Fed Com BS2 #3H and Jurnegan Fed Com BS2 #4H / Case No. 25256

May 8, 2025 Hearing

Entity	Date Letter Mailed	Certified Mail Number	Status of Delivery	Date Received / Misc. Information
Margaret C. Lewis (Goddard) c/o Julian Goddard 1 Sienna Lane New Windsor, NY 12553	March 20, 2025	9314 7699 0430 0132 9734 15	Delivered	March 24, 2025
MEC Petroleum Corporation P.O. Box 11265 Midland, TX 79702-8265	March 20, 2025	9314 7699 0430 0132 9734 22	Delivered	April 30, 2025
Michael P. Massad, Sr., deceased c/o Michael Paul Massad 4200 McFarlin Boulevard Dallas, TX 75205-1627	March 20, 2025	9314 7699 0430 0132 9734 39	Returned Envelope – Attempted – Not Known	April 2, 2025
Mortlett Ponder c/o Teresa M. Heinz Bruns P.O. Box 1100 Idyllwild, CA 92549	March 20, 2025	9314 7699 0430 0132 9734 46	Delivered	April 7, 2025
John Joseph Heinz, deceased c/o Ina Paula Heinz 9593 Crest Knoll Drive Calimesa, CA 92320	March 20, 2025	9314 7699 0430 0132 9733 09	Lost	March 21, 2025
Purnell Morrow Company P.O. Box 823560 Dallas, TX 75382-3560	March 20, 2025	9314 7699 0430 0132 9734 60	Delivered	March 25, 2025
R. Kevin Spencer 500 N. Akard Street, Suite 2150 Dallas, Texas, 75201	March 20, 2025	9314 7699 0430 0132 9734 77	Delivered	April 2, 2025

FLAT CREEK RESOURCES, LLC

Jurnegan Fed Com BS2 #1H and Jurnegan Fed Com BS2 #2H / Case No. 25255

Jurnegan Fed Com BS2 #3H and Jurnegan Fed Com BS2 #4H / Case No. 25256

May 8, 2025 Hearing

Entity	Date Letter Mailed	Certified Mail Number	Status of Delivery	Date Received / Misc. Information
Richard Moody 1820 Idaho Drive Plano, TX 75093-5454	March 20, 2025	9314 7699 0430 0132 9734 84	Lost	April 25, 2025
Robert E. Jacobs Janice L. Bartram 2135 Parkton Lane York, PA 17408-1008	March 20, 2025	9314 7699 0430 0132 9734 91	Delivered	March 27, 2025
Theresa M. Heinz Bruns P.O. Box 1100 Idyllwild, CA 92549	March 20, 2025	9314 7699 0430 0132 9735 14	Delivered	April 7, 2025
Tritex Production Company 6505 W. Park Boulevard Suite 306-344 Plano, TX 75093-6212	March 20, 2025	9314 7699 0430 0132 9735 21	Returned Envelope – Attempted – Not Known	April 7, 2025
Warwick-Ares, LLC 6608 North Western Avenue #417 Oklahoma City, OK 73116	March 20, 2025	9314 7699 0430 0132 9735 38	Delivered	March 24, 2025
Murchison Oil & Gas, LLC Legacy Tower One 7250 Dallas Parkway, Suite 1400 Plano, Texas 75024	March 20, 2025	9314 7699 0430 0132 9735 69	Delivered	March 24, 2025
WPX Energy Permian, LLC 333 West Sheridan Avenue Oklahoma City, OK 73102-5015	March 20, 2025	9314 7699 0430 0132 9736 68	Delivered	March 24, 2025
Monica Brent 1025 Sorolla Coral Gables, Florida 33134	March 20, 2025	9314 7699 0430 0132 9736 75	Returned Envelope – Not Deliverable as Addressed	April 9, 2025

FLAT CREEK RESOURCES, LLC

Jurnegan Fed Com BS2 #1H and Jurnegan Fed Com BS2 #2H / Case No. 25255

Jurnegan Fed Com BS2 #3H and Jurnegan Fed Com BS2 #4H / Case No. 25256

May 8, 2025 Hearing

Entity	Date Letter Mailed	Certified Mail Number	Status of Delivery	Date Received / Misc. Information
Spencer Brent 1025 Sorolla Coral Gables, Florida 33134	March 20, 2025	9314 7699 0430 0132 9736 82	Returned Envelope – Not Deliverable as Addressed	April 9, 2025
WORKING & OVERRIDING INTEREST OWNERS				
Magnum Hunter Production, Inc. 6001 Deauville Boulevard Suite N3.047 Midland, TX 79706	March 20, 2025	9314 7699 0430 0132 9733 92	Delivered	March 24, 2025
Marathon Oil Permian, LLC 990 Town & Country Boulevard Houston, TX 77024	March 20, 2025	9314 7699 0430 0132 9734 08	Delivered	March 24, 2025
UNLEASED MINERAL OWNER				
Dorothy C. Lorentzen c/o. John Lorentzen Yale Boulevard SE Albuquerque, NM 87106	March 20, 2025	9314 7699 0430 0132 9736 99	Returned Envelope – Not Deliverable as Addressed	March 31, 2025
OVERRIDING ROYALTY INTEREST OWNERS				
Allied Corporation 15377 Memorial Drive Houston, TX 77079	March 20, 2025	9314 7699 0430 0132 9737 05	Returned Envelope – Insufficient Address	April 5, 2025
Concho Oil & Gas LLC P.O. Box 7500 Bartlesville, OK 74005	March 20, 2025	9314 7699 0430 0132 9737 12	Delivered	March 25, 2025

FLAT CREEK RESOURCES, LLC

Jurnegan Fed Com BS2 #1H and Jurnegan Fed Com BS2 #2H / Case No. 25255

Jurnegan Fed Com BS2 #3H and Jurnegan Fed Com BS2 #4H / Case No. 25256

May 8, 2025 Hearing

Entity	Date Letter Mailed	Certified Mail Number	Status of Delivery	Date Received / Misc. Information
Pintail Production Company 6467 Southwest Boulevard Benbrook, TX 76132-2777	March 20, 2025	9314 7699 0430 0132 9734 53	Delivered	March 26, 2025
Concho Resources, Inc. P.O. Box 7500 Bartlesville, OK 74005	March 20, 2025	9314 7699 0430 0132 9737 29	Delivered	March 25, 2025
Elizabeth Hale 116 East Brandon Street San Antonio, TX 78209	March 20, 2025	9314 7699 0430 0132 9737 36	Delivered	March 24, 2025
Hale Snyder 146 S State Highway 46 New Braunfels, TX 78130	March 20, 2025	9314 7699 0430 0132 9737 43	Returned Envelope – Unclaimed	April 19, 2025
J. Dudley Snyder 146 S State Highway 46 New Braunfels, TX 78130	March 20, 2025	9314 7699 0430 0132 9737 50	Returned Envelope – Unclaimed	April 19, 2025
Montego Capital Fund 1, Ltd. Montego Capital Fund 2, Ltd. Montego Capital Fund 3, Ltd. c/o Rhett Gist P.O. Box 2640 Midland, TX 79702	March 20, 2025	9314 7699 0430 0132 9735 52	Lost	March 23, 2025
McMullen Minerals II, LP P.O. Box 470857 Fort Worth, TX 76147	March 20, 2025	9314 7699 0430 0132 9735 45	Delivered	March 24, 2025
Pegasus Resources II, LLC P.O. Box 470698 Fort Worth, TX 76147	March 20, 2025	9314 7699 0430 0132 9735 83	Delivered	March 27, 2025

FLAT CREEK RESOURCES, LLC

Jurnegan Fed Com BS2 #1H and Jurnegan Fed Com BS2 #2H / Case No. 25255

Jurnegan Fed Com BS2 #3H and Jurnegan Fed Com BS2 #4H / Case No. 25256

May 8, 2025 Hearing

Entity	Date Letter Mailed	Certified Mail Number	Status of Delivery	Date Received / Misc. Information
Sitio Permian, LLC c/o Britton James 1401 Lawrence Street, Suite 1750 Denver, CO 80202	March 20, 2025	9314 7699 0430 0132 9736 13	Delivered	March 24, 2025
Post Oak Crown Minerals, LLC 34 S. Wynden Drive, Suite 300 Houston, TX 77056-2531	March 20, 2025	9314 7699 0430 0132 9736 06	Delivered	March 24, 2025
Sortida Resources, LLC c/o Brandon Black P.O. Box 50820 Midland, TX 79710	March 20, 2025	9314 7699 0430 0132 9736 20	Delivered	March 24, 2025
Oak Valley Mineral and Land, LP c/o Brandon Black P.O. Box 50820 Midland, TX 79710	March 20, 2025	9314 7699 0430 0132 9735 76	Delivered	March 24, 2025
Platform Energy III, LLC c/o Cameron Kulbeth 810 Texas Avenue Lubbock, TX 79401	March 20, 2025	9314 7699 0430 0132 9735 90	Delivered	March 27, 2025
OneMap II, LLC 109 North Post Oak Lane, Suite 140 Houston, Texas 77024	April 18, 2025	9314 7699 0430 0134 2187 43	Returned Envelope – Not Deliverable as Addressed	April 24, 2025
Ross Duncan Properties, LLC P.O. Box 647 Artesia, NM 88211-0647	April 18, 2025	9314 7699 0430 0134 2187 50	Delivered	April 23, 2025

FLAT CREEK RESOURCES, LLC**Jurnegan Fed Com BS2 #1H and Jurnegan Fed Com BS2 #2H / Case No. 25255****Jurnegan Fed Com BS2 #3H and Jurnegan Fed Com BS2 #4H / Case No. 25256****May 8, 2025 Hearing**

Entity	Date Letter Mailed	Certified Mail Number	Status of Delivery	Date Received / Misc. Information
Burlington Oil & Gas Company, LP 600 W. Illinois Avenue Midland, Texas 79701	April 18, 2025	9314 7699 0430 0134 2187 29	Delivered	April 23, 2025
CRM 2018, LP P.O. Box 51933 Midland, Texas 79710	April 18, 2025	9314 7699 0430 0134 2187 36	Delivered	April 22, 2025
OLLI Energy LLC 3001 West Loop 250 Suite No. C-105, PMB 320 Midland, TX 79705	April 18, 2025	9314 7699 0430 0134 2258 26	In Transit	April 25, 2025
Panhandle Properties LLC P.O. Box 647 Artesia, NM 88211-0647	April 18, 2025	9314 7699 0430 0134 2258 33	Delivered	April 23, 2025
ADDITIONAL PARTY(IES)				
Bureau of Land Management 620 East Greene Street Carlsbad, NM 88220	March 20, 2025	9314 7699 0430 0132 9736 37	Delivered	March 28, 2025

Transaction Details**Recipient:**

Civitas Resources, Inc.
555 17th Street
Suite 3700
Denver, CO 80202

Date Created: 03/20/2025 10:25 AM
Date Mail Delivered: 03/26/2025 2:02 PM
USPS Article Number: 9314769904300132973644
Return Receipt Article Number: 9590969904300132973646

Sender:

Sharon T. Shaheen
Flat Creek - Jurnegan - N/2,S/2 Wells
Spencer Fane, LLP
325 Paseo de Peralta
Santa Fe, NM 87501-1860

Service Options: Return Receipt
Certified Mail
Certified
79
Postage: \$2.59
Certified Mail Fees: \$8.95
Status: Delivered
Sender: S. Shaheen
Contents: Notice Letter
Custom Field 2: Flat Creek-
Custom Field 3: Jurnegan-Nos. 25255-56

Transaction created by: Dortiz
User ID: 32565
Firm Mailing Book ID: None
Batch ID: 305336

Transaction History

Event Description	Event Date	Details
USPS® Return Receipt	03-20-2025 11:16 AM	[USPS] - RETURN RECEIPT ASSOCIATED at SANTA FE,NM
USPS® Certified Mail	03-20-2025 01:41 PM	[USPS] - PRESHPMENT INFO SENT USPS AWAITS ITEM at SANTA FE,NM
USPS® Certified Mail	03-20-2025 10:45 PM	[USPS] - ORIGIN ACCEPTANCE at SANTA FE,NM
USPS® Certified Mail	03-21-2025 12:00 AM	[USPS] - PROCESSED THROUGH USPS FACILITY at ALBUQUERQUE,NM
USPS® Certified Mail	03-21-2025 08:44 AM	[USPS] - DEPARTED USPS REGIONAL FACILITY at ALBUQUERQUE,NM
USPS® Certified Mail	03-25-2025 06:34 PM	[USPS] - PROCESSED THROUGH USPS FACILITY at DENVER CO DISTRIBUTION CENTER
USPS® Certified Mail	03-26-2025 10:48 AM	[USPS] - DEPARTED USPS REGIONAL FACILITY at DENVER CO DISTRIBUTION CENTER
USPS® Certified Mail	03-26-2025 02:02 PM	[USPS] - CERTIFIED MAIL DELIVERED FRONT DESKRECEPTIONMAIL ROOM at DENVER,CO


Return Receipt (Form 3811) Barcode		COMPLETE THIS SECTION ON DELIVERY	
 9590 9699 0430 0132 9736 46		A. Signature <input checked="" type="checkbox"/> Agent <input checked="" type="checkbox"/> Addressee	
		B. Received by (Printed Name) <u>S. Shaheen</u> C. Date of Delivery <u>3/26</u>	
1. Article Addressed to: Civitas Resources, Inc. 555 17th Street Suite 3700 Denver, CO 80202		D. Is delivery address different from item 1? <input type="checkbox"/> Yes If YES, enter delivery address below: <input type="checkbox"/> No	
		3. Service Type: <input checked="" type="checkbox"/> Certified Mail <input type="checkbox"/> Certified Mail Restricted Delivery	
2. Certified Mail (Form 3800) Article Number 9314 7699 0430 0132 9736 44		Reference Information	
PS Form 3811, Facsimile, July 2015		Domestic Return Receipt	



EXHIBIT C-3

Transaction Details

Recipient:	Date Created:	03/20/2025 10:25 AM
Commerce Energy Partnership, 1975-A	Date Mail Delivered:	03/26/2025 2:11 PM
310 South 46th Street	USPS Article Number:	9314769904300132973279
Lincoln, NE 68510-1813	Return Receipt Article Number:	9590969904300132973271
Sender:	Service Options:	Return Receipt
Sharon T. Shaheen		Certified Mail
Flat Creek - Jurnegan - N/2,S/2 Wells	Mail Service:	Certified
Spencer Fane, LLP	Reference #:	5
325 Paseo de Peralta	Postage:	\$2.59
Santa Fe, NM 87501-1860	Certified Mail Fees:	\$8.95
	Status:	Delivered
Transaction created by: Dortiz	Sender:	S. Shaheen
User ID: 32565	Contents:	Notice Letter
Firm Mailing Book ID: None	Custom Field 2:	Flat Creek-
Batch ID: 305336	Custom Field 3:	Jurnegan-Nos. 25255-56

Transaction History

Event Description	Event Date	Details
USPS® Return Receipt	03-20-2025 11:16 AM	[USPS] - RETURN RECEIPT ASSOCIATED at SANTA FE,NM
USPS® Certified Mail	03-20-2025 01:41 PM	[USPS] - PRESHPMENT INFO SENT USPS AWAITS ITEM at SANTA FE,NM
USPS® Certified Mail	03-20-2025 10:45 PM	[USPS] - ORIGIN ACCEPTANCE at SANTA FE,NM
USPS® Certified Mail	03-21-2025 12:00 AM	[USPS] - PROCESSED THROUGH USPS FACILITY at ALBUQUERQUE,NM
USPS® Certified Mail	03-21-2025 08:44 AM	[USPS] - DEPARTED USPS REGIONAL FACILITY at ALBUQUERQUE,NM
USPS® Certified Mail	03-25-2025 10:50 AM	[USPS] - PROCESSED THROUGH USPS FACILITY at OMAHA NE DISTRIBUTION CENTER
USPS® Certified Mail	03-25-2025 07:22 PM	[USPS] - PROCESSED THROUGH USPS FACILITY at OMAHA NE DISTRIBUTION CENTER
USPS® Certified Mail	03-26-2025 02:11 PM	[USPS] - CERTIFIED MAIL DELIVERED LEFT WITH INDIVIDUAL at LINCOLN,NE

Return Receipt (Form 3811) Barcode		COMPLETE THIS SECTION ON DELIVERY	
 9590 9699 0430 0132 9732 71		A. Signature 	<input type="checkbox"/> Agent <input type="checkbox"/> Addressee
		B. Received by (Printed Name) Sharon T. Shaheen	C. Date of Delivery MAR 26 2025
1. Article Addressed to: Commerce Energy Partnership, 1975-A 310 South 46th Street Lincoln, NE 68510-1813		D. Is delivery address different from item 1? <input type="checkbox"/> Yes If YES, enter delivery address below: <input type="checkbox"/> No	
2. Certified Mail (Form 3800) Article Number 9314 7699 0430 0132 9732 79		3. Service Type: <input checked="" type="checkbox"/> Certified Mail <input type="checkbox"/> Certified Mail Restricted Delivery	
		Reference Information	

PS Form 3811, Facsimile, July 2015


Domestic Return Receipt

Transaction Details

Recipient: Amy Brent a/k/a Amy S. Skenandore 315 East Greeville Street Chippewa Falls, WI 54729-3111	Date Created: 03/20/2025 10:25 AM Date Mail Delivered: 03/26/2025 12:44 PM USPS Article Number: 9314769904300132973323 Return Receipt Article Number: 9590969904300132973325
Sender: Sharon T. Shaheen Flat Creek - Jurnegan - N/2,S/2 Wells Spencer Fane, LLP 325 Paseo de Peralta Santa Fe, NM 87501-1860	Service Options: Return Receipt Certified Mail Mail Service: Certified Reference #: 10 Postage: \$2.59 Certified Mail Fees: \$8.95 Status: Delivered Sender: S. Shaheen Contents: Notice Letter Custom Field 2: Flat Creek- Custom Field 3: Jurnegan-Nos. 25255-66
Transaction created by: Dortiz User ID: 32565 Firm Mailing Book ID: None Batch ID: 305336	

Transaction History

Event Description	Event Date	Details
USPS® Return Receipt	03-20-2025 11:16 AM	[USPS] - RETURN RECEIPT ASSOCIATED at SANTA FE,NM
USPS® Certified Mail	03-20-2025 01:41 PM	[USPS] - PRESHIPMENT INFO SENT USPS AWAITS ITEM at SANTA FE,NM
USPS® Certified Mail	03-20-2025 10:45 PM	[USPS] - ORIGIN ACCEPTANCE at SANTA FE,NM
USPS® Certified Mail	03-21-2025 12:00 AM	[USPS] - PROCESSED THROUGH USPS FACILITY at ALBUQUERQUE,NM
USPS® Certified Mail	03-21-2025 08:44 AM	[USPS] - DEPARTED USPS REGIONAL FACILITY at ALBUQUERQUE,NM
USPS® Certified Mail	03-22-2025 06:17 PM	[USPS] - PROCESSED THROUGH USPS FACILITY at SAINT PAUL MN DISTRIBUTION CENT
USPS® Certified Mail	03-24-2025 01:30 PM	[USPS] - NO AUTHORIZED RECIPIENT AVAILABLE at CHIPPEWA FALLS,WI
USPS® Certified Mail	03-26-2025 12:44 PM	[USPS] - CERTIFIED MAIL DELIVERED LEFT WITH INDIVIDUAL at CHIPPEWA FALLS,WI

Return Receipt (Form 3811) Barcode	
	
9590 9699 0430 0132 9733 25	
1. Article Addressed to: Amy Brent a/k/a Amy S. Skenandore 315 East Greeville Street Chippewa Falls, WI 54729-3111	
2. Certified Mail (Form 3800) Article Number 9314 7699 0430 0132 9733 23	
PS Form 3811, Facsimile, July 2015	
COMPLETE THIS SECTION ON DELIVERY	
A. Signature <input type="checkbox"/> Agent <input checked="" type="checkbox"/> Addressee	
B. Received by (Printed Name)	C. Date of Delivery
D. Is delivery address different from item 1? <input type="checkbox"/> Yes <input checked="" type="checkbox"/> No If YES, enter delivery address below:	
3. Service Type: <input checked="" type="checkbox"/> Certified Mail <input type="checkbox"/> Certified Mail Restricted Delivery	
Reference Information	
Domestic Return Receipt	

Transaction Details

Recipient: ELSR, LP 3419 Westminster Avenue Dallas, TX 75205-1387	Date Created: 03/20/2025 10:25 AM Date Mail Delivered: 03/24/2025 2:55 PM USPS Article Number: 9314769904300132973286 Return Receipt Article Number: 9590969904300132973288
Sender: Sharon T. Shaheen Flat Creek - Jurnegan - N/2,S/2 Wells Spencer Fane, LLP 325 Paseo de Peralta Santa Fe, NM 87501-1860	Service Options: Return Receipt Certified Mail Mail Service: Certified Reference #: 6 Postage: \$2.59 Certified Mail Fees: \$8.95 Status: Delivered Sender: S. Shaheen Contents: Notice Letter Custom Field 2: Flat Creek- Custom Field 3: Jurnegan-Nos. 25255-56
Transaction created by: Dortiz User ID: 32565 Firm Mailing Book ID: None Batch ID: 305336	

Transaction History

Event Description	Event Date	Details
USPS® Return Receipt	03-20-2025 11:16 AM	[USPS] - RETURN RECEIPT ASSOCIATED at SANTA FE,NM
USPS® Certified Mail	03-20-2025 01:41 PM	[USPS] - PRESHIPMENT INFO SENT USPS AWAITS ITEM at SANTA FE,NM
USPS® Certified Mail	03-20-2025 10:45 PM	[USPS] - ORIGIN ACCEPTANCE at SANTA FE,NM
USPS® Certified Mail	03-21-2025 12:00 AM	[USPS] - PROCESSED THROUGH USPS FACILITY at ALBUQUERQUE,NM
USPS® Certified Mail	03-21-2025 08:44 AM	[USPS] - DEPARTED USPS REGIONAL FACILITY at ALBUQUERQUE,NM
USPS® Certified Mail	03-23-2025 04:15 PM	[USPS] - PROCESSED THROUGH USPS FACILITY at DALLAS TX DISTRIBUTION CENTER
USPS® Certified Mail	03-23-2025 09:26 PM	[USPS] - PROCESSED THROUGH USPS FACILITY at DALLAS TX DISTRIBUTION CENTER
USPS® Certified Mail	03-24-2025 06:03 AM	[USPS] - DEPARTED USPS REGIONAL FACILITY at DALLAS TX DISTRIBUTION CENTER
USPS® Certified Mail	03-24-2025 02:55 PM	[USPS] - CERTIFIED MAIL DELIVERED LEFT WITH INDIVIDUAL at DALLAS,TX



U.S. Postal Service® CERTIFIED MAIL® RECEIPT Domestic Mail Only	
USPS® ARTICLE NUMBER 9314 7699 0430 0132 9232 86	
Certified Mail Fee	\$ 4.85
Return Receipt (Hardcopy)	\$ 4.00
Return Receipt (Electronic)	\$ 0.00
Certified Mail Restricted Delivery	\$ 0.00
Postage	\$ 2.59
Total Postage and Fees	\$ 11.54
Sent to: ELSR, LP 3419 Westminister Avenue Dallas, TX 75205-1387	
Reference Information	
PS Form 3800, Facsimile, July 2015	

Transaction Details

Recipient:	Date Created:	03/20/2025 10:25 AM
James Allen Heinz	Date Mail Delivered:	03/27/2025 12:09 PM
1177 Oak Drive	USPS Article Number:	9314769904300132973293
Big Bear City, CA 92314-9198	Return Receipt Article Number:	9590969904300132973295
Sender:	Service Options:	Return Receipt
Sharon T. Shaheen		Certified Mail
Flat Creek - Jurnegan - N/2,S/2 Wells	Mail Service:	Certified
Spencer Fane, LLP	Reference #:	7
325 Paseo de Peralta	Postage:	\$2.59
Santa Fe, NM 87501-1860	Certified Mail Fees:	\$8.95
	Status:	Delivered
Transaction created by: Dortiz	Sender:	S. Shaheen
User ID: 32565	Contents:	Notice Letter
Firm Mailing Book ID: None	Custom Field 2:	Flat Creek-
Batch ID: 305336	Custom Field 3:	Jurnegan-Nos. 25255-56

Transaction History

Event Description	Event Date	Details
USPS® Return Receipt	03-20-2025 11:16 AM	[USPS] - RETURN RECEIPT ASSOCIATED at SANTA FE,NM
USPS® Certified Mail	03-20-2025 01:41 PM	[USPS] - PRESHIPMENT INFO SENT USPS AWAITS ITEM at SANTA FE,NM
USPS® Certified Mail	03-20-2025 10:45 PM	[USPS] - ORIGIN ACCEPTANCE at SANTA FE,NM
USPS® Certified Mail	03-21-2025 12:00 AM	[USPS] - PROCESSED THROUGH USPS FACILITY at ALBUQUERQUE,NM
USPS® Certified Mail	03-21-2025 08:44 AM	[USPS] - DEPARTED USPS REGIONAL FACILITY at ALBUQUERQUE,NM
USPS® Certified Mail	03-22-2025 02:52 PM	[USPS] - PROCESSED THROUGH USPS FACILITY at MORENO VALLEY CA DISTRIBUTION C
USPS® Certified Mail	03-23-2025 05:53 AM	[USPS] - PROCESSED THROUGH USPS FACILITY at MORENO VALLEY CA DISTRIBUTION C
USPS® Certified Mail	03-24-2025 10:30 AM	[USPS] - AVAILABLE FOR PICKUP at BIG BEAR CITY,CA
USPS® Certified Mail	03-27-2025 12:09 PM	[USPS] - CERTIFIED MAIL DELIVERED INDIVIDUAL PICKED UP AT PO at BIG BEAR CITY,CA

Return Receipt (Form 3811) Barcode		COMPLETE THIS SECTION ON DELIVERY	
 9590 9699 0430 0132 9732 95		A. Signature <input type="checkbox"/> Agent  <input type="checkbox"/> Addressee	
		B. Received by (Printed Name) <input type="checkbox"/> Agent James Allen Heinz C. Date of Delivery 03/27/25	
1. Article Addressed to: James Allen Heinz 1177 Oak Drive Big Bear City, CA 92314-9198		D. Is delivery address different from item 1? <input type="checkbox"/> Yes If YES, enter delivery address below: <input type="checkbox"/> No	
2. Certified Mail (Form 3800) Article Number 9314 7699 0430 0132 9732 93		3. Service Type: <input checked="" type="checkbox"/> Certified Mail <input type="checkbox"/> Certified Mail Restricted Delivery	
		Reference Information	

PS Form 3811, Facsimile, July 2015

Domestic Return Receipt

Transaction Details

Recipient:	Date Created:	03/20/2025 10:25 AM
Commerce Energy of Nebraska, Inc.	Date Mail Delivered:	03/26/2025 2:11 PM
301 S. 46th Street	USPS Article Number:	9314769904300132973347
Lincoln, NE 68510-1813	Return Receipt Article Number:	9590969904300132973349
Sender:	Service Options:	Return Receipt
Sharon T. Shaheen		Certified Mail
Flat Creek - Jurnegan - N/2,S/2 Wells	Mail Service:	Certified
Spencer Fane, LLP	Reference #:	12
325 Paseo de Peralta	Postage:	\$2.59
Santa Fe, NM 87501-1860	Certified Mail Fees:	\$8.95
Transaction created by: Dortiz	Status:	Delivered
User ID: 32565	Sender:	S. Shaheen
Firm Mailing Book ID: None	Contents:	Notice Letter
Batch ID: 305336	Custom Field 2:	Flat Creek-
	Custom Field 3:	Jurnegan-Nos. 25255-56

Transaction History

Event Description	Event Date	Details
USPS® Return Receipt	03-20-2025 11:16 AM	[USPS] - RETURN RECEIPT ASSOCIATED at SANTA FE,NM
USPS® Certified Mail	03-20-2025 01:41 PM	[USPS] - PRESHPMENT INFO SENT USPS AWAITS ITEM at SANTA FE,NM
USPS® Certified Mail	03-20-2025 10:45 PM	[USPS] - ORIGIN ACCEPTANCE at SANTA FE,NM
USPS® Certified Mail	03-21-2025 12:00 AM	[USPS] - PROCESSED THROUGH USPS FACILITY at ALBUQUERQUE,NM
USPS® Certified Mail	03-21-2025 08:44 AM	[USPS] - DEPARTED USPS REGIONAL FACILITY at ALBUQUERQUE,NM
USPS® Certified Mail	03-25-2025 07:39 PM	[USPS] - PROCESSED THROUGH USPS FACILITY at OMAHA NE DISTRIBUTION CENTER
USPS® Certified Mail	03-26-2025 02:11 PM	[USPS] - CERTIFIED MAIL DELIVERED LEFT WITH INDIVIDUAL at LINCOLN,NE

Return Receipt (Form 3811) Barcode		COMPLETE THIS SECTION ON DELIVERY	
 9590 9699 0430 0132 9733 49		A. Signature 	<input type="checkbox"/> Agent
		B. Received by (Printed Name) Sherry Kugge	<input type="checkbox"/> Address
		C. Date of Delivery	
		D. Is delivery address different from item 1? <input type="checkbox"/> Yes If YES, enter delivery address below: <input type="checkbox"/> No	
1. Article Addressed to: Commerce Energy of Nebraska, Inc. 301 S. 46th Street Lincoln, NE 68510-1813		3. Service Type: <input checked="" type="checkbox"/> Certified Mail <input type="checkbox"/> Certified Mail Restricted Delivery	
2. Certified Mail (Form 3800) Article Number 9314 7699 0430 0132 9733 47		Reference Information	
PS Form 3811, Facsimile, July 2015		Domestic Return Receipt	

Transaction Details**Recipient:**

Elaine Heinz Huddleston
33014 138 Street SE
Sultan, WA 98294

Date Created:

03/20/2025 10:25 AM

Date Mail Delivered:

03/27/2025 1:58 PM

USPS Article Number:

9314769904300132973354

Return Receipt Article Number:

9590969904300132973356

Sender:

Sharon T. Shaheen
Flat Creek - Jurnegan - N/2,S/2 Wells
Spencer Fane, LLP
325 Paseo de Peralta
Santa Fe, NM 87501-1860

Service Options:

Return Receipt

Certified Mail

Mail Service:

Certified

Reference #:

13

Postage:

\$2.59

Certified Mail Fees:

\$8.95

Status:

Delivered

Sender:

S. Shaheen

Contents:

Notice Letter

Custom Field 2:

Flat Creek-

Custom Field 3:

Jurnegan-Nos. 25255-66

Transaction created by: Dortiz**User ID:** 32565**Firm Mailing Book ID:** None**Batch ID:** 305336**Transaction History****Event Description****Event Date****Details**

USPS® Return Receipt

03-20-2025 11:16 AM

[USPS] - RETURN RECEIPT ASSOCIATED at SANTA FE,NM

USPS® Certified Mail

03-20-2025 01:41 PM

[USPS] - PRESHIPMENT INFO SENT USPS AWAITS ITEM at SANTA FE,NM

USPS® Certified Mail

03-20-2025 10:45 PM

[USPS] - ORIGIN ACCEPTANCE at SANTA FE,NM

USPS® Certified Mail

03-21-2025 12:00 AM

[USPS] - PROCESSED THROUGH USPS FACILITY at ALBUQUERQUE,NM

USPS® Certified Mail

03-21-2025 08:44 AM

[USPS] - DEPARTED USPS REGIONAL FACILITY at ALBUQUERQUE,NM

USPS® Certified Mail

03-22-2025 05:51 PM

[USPS] - PROCESSED THROUGH USPS FACILITY at SEATTLE WA DISTRIBUTION CENTER

USPS® Certified Mail

03-22-2025 08:09 PM

[USPS] - PROCESSED THROUGH USPS FACILITY at SEATTLE WA DISTRIBUTION CENTER

USPS® Certified Mail

03-23-2025 08:36 AM

[USPS] - DEPARTED USPS REGIONAL FACILITY at SEATTLE WA DISTRIBUTION CENTER

USPS® Certified Mail

03-24-2025 08:55 AM

[USPS] - NO AUTHORIZED RECIPIENT AVAILABLE at SULTAN,WA

USPS® Certified Mail

03-27-2025 01:58 PM

[USPS] - CERTIFIED MAIL DELIVERED INDIVIDUAL PICKED UP AT PO at SULTAN,WA

Return Receipt (Form 3811) Barcode		COMPLETE THIS SECTION ON DELIVERY	
 9590 9699 0430 0132 9733 56		A. Signature <input type="checkbox"/> Agent <input checked="" type="checkbox"/> Addressee	
		B. Received by (Printed Name) <input type="checkbox"/> Agent <input checked="" type="checkbox"/> Addressee	
		C. Date of Delivery	
		D. Is delivery address different from item 1? <input type="checkbox"/> Yes <input checked="" type="checkbox"/> No	
If YES, enter delivery address below:			
1. Article Addressed to:		3. Service Type:	
Elaine Heinz Huddleston 33014 138 Street SE Sultan, WA 98294		<input checked="" type="checkbox"/> Certified Mail <input type="checkbox"/> Certified Mail Restricted Delivery	
2. Certified Mail (Form 3800) Article Number		Reference Information	
9314 7699 0430 0132 9733 54			
PS Form 3811, Facsimile, July 2015		Domestic Return Receipt	

Transaction Details**Recipient:**

Jamie Brent (Smith)
233 Logan Road
Valencia, PA 16059

Date Created:

03/20/2025 10:25 AM

Date Mail Delivered:

03/27/2025 1:32 PM

USPS Article Number:

9314769904300132973378

Return Receipt Article Number:

9590969904300132973370

Sender:

Sharon T. Shaheen
Flat Creek - Jurnegan - N/2,S/2 Wells
Spencer Fane, LLP
325 Paseo de Peralta
Santa Fe, NM 87501-1860

Service Options:

Return Receipt

Certified Mail

Mail Service:

Certified

Reference #:

15

Postage:

\$2.59

Certified Mail Fees:

\$8.95

Status:

Delivered

Sender:

S. Shaheen

Contents:

Notice Letter

Custom Field 2:

Flat Creek-

Custom Field 3:

Jurnegan-Nos. 25255-56

Transaction created by: Dortiz**User ID:** 32565**Firm Mailing Book ID:** None**Batch ID:** 305336**Transaction History****Event Description****Event Date****Details**

Event Description	Event Date	Details
USPS® Return Receipt	03-20-2025 11:16 AM	[USPS] - RETURN RECEIPT ASSOCIATED at SANTA FE,NM
USPS® Certified Mail	03-20-2025 01:41 PM	[USPS] - PRESHPMENT INFO SENT USPS AWAITS ITEM at SANTA FE,NM
USPS® Certified Mail	03-20-2025 10:45 PM	[USPS] - ORIGIN ACCEPTANCE at SANTA FE,NM
USPS® Certified Mail	03-21-2025 12:00 AM	[USPS] - PROCESSED THROUGH USPS FACILITY at ALBUQUERQUE,NM
USPS® Certified Mail	03-21-2025 08:44 AM	[USPS] - DEPARTED USPS REGIONAL FACILITY at ALBUQUERQUE,NM
USPS® Certified Mail	03-23-2025 02:46 AM	[USPS] - PROCESSED THROUGH USPS FACILITY at ALBUQUERQUE,NM
USPS® Certified Mail	03-24-2025 10:02 PM	[USPS] - PROCESSED THROUGH USPS FACILITY at ALBUQUERQUE,NM
USPS® Certified Mail	03-26-2025 12:32 PM	[USPS] - PROCESSED THROUGH USPS FACILITY at PITTSBURGH PA DISTRIBUTION CENT
USPS® Certified Mail	03-26-2025 03:21 PM	[USPS] - PROCESSED THROUGH USPS FACILITY at PITTSBURGH PA DISTRIBUTION CENT
USPS® Certified Mail	03-26-2025 08:30 PM	[USPS] - DEPARTED USPS REGIONAL FACILITY at PITTSBURGH PA DISTRIBUTION CENT
USPS® Certified Mail	03-27-2025 01:32 PM	[USPS] - CERTIFIED MAIL DELIVERED LEFT WITH INDIVIDUAL at VALENCIA,PA

Return Receipt (Form 3811) Barcode		COMPLETE THIS SECTION ON DELIVERY	
 9590 9699 0430 0132 9733 70		A. Signature <input checked="" type="checkbox"/> Agent <input type="checkbox"/> Addressee	
		B. Received by (Printed Name) DAVID J SMITH C. Date of Delivery [Blank]	
1. Article Addressed to: Jamie Brent (Smith) 233 Logan Road Valencia, PA 16059		D. Is delivery address different from item 1? <input type="checkbox"/> Yes If YES, enter delivery address below: <input type="checkbox"/> No	
		3. Service Type: <input checked="" type="checkbox"/> Certified Mail <input type="checkbox"/> Certified Mail Restricted Delivery	
2. Certified Mail (Form 3800) Article Number 9314 7699 0430 0132 9733 78		Reference Information [Blank]	

PS Form 3811, Facsimile, July 2015



Domestic Return Receipt

Transaction Details

Recipient:	Date Created:	03/20/2025 10:25 AM
IBEX Resources Company, LLC	Date Mail Delivered:	03/24/2025 11:02 AM
1021 NW Grand Boulevard	USPS Article Number:	9314769904300132973361
Oklahoma City, OK 73118	Return Receipt Article Number:	9590969904300132973363
Sender:	Service Options:	Return Receipt
Sharon T. Shaheen		Certified Mail
Flat Creek - Jurnegan - N/2,S/2 Wells	Mail Service:	Certified
Spencer Fane, LLP	Reference #:	14
325 Paseo de Peralta	Postage:	\$2.59
Santa Fe, NM 87501-1860	Certified Mail Fees:	\$8.95
Transaction created by: Dortiz	Status:	Delivered
User ID: 32565	Sender:	S. Shaheen
Firm Mailing Book ID: None	Contents:	Notice Letter
Batch ID: 305336	Custom Field 2:	Flat Creek-
	Custom Field 3:	Jurnegan-Nos. 25255-56

Transaction History

Event Description	Event Date	Details
USPS® Return Receipt	03-20-2025 11:16 AM	[USPS] - RETURN RECEIPT ASSOCIATED at SANTA FE,NM
USPS® Certified Mail	03-20-2025 01:41 PM	[USPS] - PRESHPMENT INFO SENT USPS AWAITS ITEM at SANTA FE,NM
USPS® Certified Mail	03-20-2025 10:45 PM	[USPS] - ORIGIN ACCEPTANCE at SANTA FE,NM
USPS® Certified Mail	03-21-2025 12:00 AM	[USPS] - PROCESSED THROUGH USPS FACILITY at ALBUQUERQUE,NM
USPS® Certified Mail	03-21-2025 08:44 AM	[USPS] - DEPARTED USPS REGIONAL FACILITY at ALBUQUERQUE,NM
USPS® Certified Mail	03-23-2025 02:47 PM	[USPS] - PROCESSED THROUGH USPS FACILITY at OKLAHOMA CITY OK DISTRIBUTION C
USPS® Certified Mail	03-23-2025 11:12 PM	[USPS] - PROCESSED THROUGH USPS FACILITY at OKLAHOMA CITY OK DISTRIBUTION C
USPS® Certified Mail	03-24-2025 11:02 AM	[USPS] - CERTIFIED MAIL DELIVERED LEFT WITH INDIVIDUAL at OKLAHOMA CITY,OK

Return Receipt (Form 3811) Barcode		COMPLETE THIS SECTION ON DELIVERY	
 9590 9699 0430 0132 9733 63		A. Signature  <input type="checkbox"/> Agent <input type="checkbox"/> Addressee	
		B. Received by (Printed Name) (C. Date of Delivery) Dana Hollicky 3/24/25	
1. Article Addressed to: IBEX Resources Company, LLC 1021 NW Grand Boulevard Oklahoma City, OK 73118		D. Is delivery address different from item 1? <input type="checkbox"/> Yes If YES, enter delivery address below: <input type="checkbox"/> No	
2. Certified Mail (Form 3800) Article Number 9314 7699 0430 0132 9733 61		3. Service Type: <input checked="" type="checkbox"/> Certified Mail <input type="checkbox"/> Certified Mail Restricted Delivery Reference Information	
PS Form 3811, Facsimile, July 2015		Domestic Return Receipt	

Transaction Details

Recipient:
 Karen Brent
 c/o Amy Brent
 315 East Greeville Street
 Chippewa Falls, WI 54729-3111

Date Created: 03/20/2025 10:25 AM
Date Mail Delivered: 03/26/2025 12:44 PM
USPS Article Number: 9314769904300132973385
Return Receipt Article Number: 9590969904300132973387

Sender:
 Sharon T. Shaheen
 Flat Creek - Jurnegan - N/2,S/2 Wells
 Spencer Fane, LLP
 325 Paseo de Peralta
 Santa Fe, NM 87501-1860

Service Options: Return Receipt
 Certified Mail
Mail Service: Certified
Reference #: 17
Postage: \$2.59
Certified Mail Fees: \$8.95
Status: Delivered
Sender: S. Shaheen
Contents: Notice Letter
Custom Field 2: Flat Creek-
Custom Field 3: Jurnegan-Nos. 25255-56

Transaction created by: Dortiz
User ID: 32565
Firm Mailing Book ID: None
Batch ID: 305336

Transaction History

Event Description	Event Date	Details
USPS® Return Receipt	03-20-2025 11:16 AM	[USPS] - RETURN RECEIPT ASSOCIATED at SANTA FE,NM
USPS® Certified Mail	03-20-2025 01:41 PM	[USPS] - PRESHPMENT INFO SENT USPS AWAITS ITEM at SANTA FE,NM
USPS® Certified Mail	03-20-2025 10:45 PM	[USPS] - ORIGIN ACCEPTANCE at SANTA FE,NM
USPS® Certified Mail	03-21-2025 12:00 AM	[USPS] - PROCESSED THROUGH USPS FACILITY at ALBUQUERQUE,NM
USPS® Certified Mail	03-21-2025 08:44 AM	[USPS] - DEPARTED USPS REGIONAL FACILITY at ALBUQUERQUE,NM
USPS® Certified Mail	03-22-2025 06:17 PM	[USPS] - PROCESSED THROUGH USPS FACILITY at SAINT PAUL MN DISTRIBUTION CENT
USPS® Certified Mail	03-23-2025 11:40 PM	[USPS] - PROCESSED THROUGH USPS FACILITY at EAU CLAIRE,WI
USPS® Certified Mail	03-24-2025 01:30 PM	[USPS] - NO AUTHORIZED RECIPIENT AVAILABLE at CHIPPEWA FALLS,WI
USPS® Certified Mail	03-26-2025 12:44 PM	[USPS] - CERTIFIED MAIL DELIVERED LEFT WITH INDIVIDUAL at CHIPPEWA FALLS,WI

U.S. Postal Service®	
CERTIFIED MAIL® RECEIPT	
<i>Domestic Mail Only</i>	
USPS® ARTICLE NUMBER 9314 7699 0430 0132 9733 85	
Certified Mail Fee	\$ 4.85
Return Receipt (Hardcopy)	\$ 1.10
Return Receipt (Electronic)	\$ 0.00
Certified Mail Restricted Delivery	\$ 0.00
Postage	\$ 2.59
Total Postage and Fees	\$ 11.54
Sent to: Karen Brent c/o Amy Brent 315 East Greeville Street Chippewa Falls, WI 54729-3111	
Reference Information	
PS Form 3800, Facsimile, July 2015	

Transaction Details**Recipient:**

M.T. Charlton, Deceased
 c/o Michael Albert Charlton
 8730 Skyline Lane
 Conroe, TX 77302-3459

Date Created:

03/20/2025 10:25 AM

Date Mail Delivered:

03/24/2025 1:36 PM

USPS Article Number:

9314769904300132973767

Return Receipt Article Number:

9590969904300132973769

Sender:

Sharon T. Shaheen
 Flat Creek - Jurnegan - N/2,S/2 Wells
 Spencer Fane, LLP
 325 Paseo de Peralta
 Santa Fe, NM 87501-1860

Service Options:

Return Receipt

Certified Mail

Mail Service:

Certified

Reference #:

91

Postage:

\$2.59

Certified Mail Fees:

\$8.95

Status:

Delivered

Sender:

S. Shaheen

Contents:

Notice Letter

Custom Field 2:


Flat Creek-

Custom Field 3:

Jurnegan-Nos. 25255-56

Transaction created by: Dortiz**User ID:** 32565**Firm Mailing Book ID:** None**Batch ID:** 305336**Transaction History****Event Description****Event Date****Details**

USPS® Return Receipt	03-20-2025 11:16 AM	[USPS] - RETURN RECEIPT ASSOCIATED at SANTA FE,NM
USPS® Certified Mail	03-20-2025 01:41 PM	[USPS] - PRESHPMENT INFO SENT USPS AWAITS ITEM at SANTA FE,NM
USPS® Certified Mail	03-20-2025 10:45 PM	[USPS] - ORIGIN ACCEPTANCE at SANTA FE,NM
USPS® Certified Mail	03-21-2025 12:00 AM	[USPS] - PROCESSED THROUGH USPS FACILITY at ALBUQUERQUE,NM
USPS® Certified Mail	03-21-2025 08:44 AM	[USPS] - DEPARTED USPS REGIONAL FACILITY at ALBUQUERQUE,NM
USPS® Certified Mail	03-22-2025 10:46 AM	[USPS] - PROCESSED THROUGH USPS FACILITY at NORTH HOUSTON TX DISTRIBUTION C
USPS® Certified Mail	03-22-2025 05:54 PM	[USPS] - PROCESSED THROUGH USPS FACILITY at NORTH HOUSTON TX DISTRIBUTION C
USPS® Certified Mail	03-24-2025 01:36 PM	[USPS] - CERTIFIED MAIL DELIVERED LEFT WITH INDIVIDUAL at CONROE,TX

Return Receipt (Form 3811) Barcode		COMPLETE THIS SECTION ON DELIVERY	
 9590 9699 0430 0132 9737 69		A. Signature <input type="checkbox"/> Agent <input checked="" type="checkbox"/> <i>Michael Charlton</i> <input type="checkbox"/> Addressee	
		B. Received by (Printed Name) C. Date of Delivery	
1. Article Addressed to: M.T. Charlton, Deceased c/o Michael Albert Charlton 8730 Skyline Lane Conroe, TX 77302-3459		D. Is delivery address different from item 1? <input type="checkbox"/> Yes If YES, enter delivery address below: <input type="checkbox"/> No	
		3. Service Type: <input checked="" type="checkbox"/> Certified Mail <input type="checkbox"/> Certified Mail Restricted Delivery	
2. Certified Mail (Form 3800) Article Number 9314 7699 0430 0132 9737 67		<u>Reference Information</u>	

PS Form 3811, Facsimile, July 2015

Domestic Return Receipt

Transaction Details**Recipient:**

Stroube Energy Corporation
18208 Preston Road
Suite D-9249
Dallas, TX 75252

Date Created:

03/20/2025 10:25 AM

Date Mail Delivered:

03/24/2025 3:29 PM

USPS Article Number:

9314769904300132973507

Return Receipt Article Number:

9590969904300132973509

Sender:

Sharon T. Shaheen
Flat Creek - Jurnegan - N/2,S/2 Wells
Spencer Fane, LLP
325 Paseo de Peralta
Santa Fe, NM 87501-1860

Service Options:

Return Receipt

Certified Mail

Mail Service:

Certified

Reference #:

35

Postage:

\$2.59

Certified Mail Fees:

\$8.95

Status:

Delivered

Sender:

S. Shaheen

Contents:

Notice Letter

Custom Field 2:

Flat Creek-

Custom Field 3:

Jurnegan-Nos. 25255-56

Transaction created by: Dortiz**User ID:** 32565**Firm Mailing Book ID:** None**Batch ID:** 305336**Transaction History****Event Description****Event Date****Details**

USPS® Return Receipt	03-20-2025 11:16 AM	[USPS] - RETURN RECEIPT ASSOCIATED at SANTA FE,NM
USPS® Certified Mail	03-20-2025 01:41 PM	[USPS] - PRESHPMENT INFO SENT USPS AWAITS ITEM at SANTA FE,NM
USPS® Certified Mail	03-20-2025 10:45 PM	[USPS] - ORIGIN ACCEPTANCE at SANTA FE,NM
USPS® Certified Mail	03-21-2025 12:00 AM	[USPS] - PROCESSED THROUGH USPS FACILITY at ALBUQUERQUE,NM
USPS® Certified Mail	03-21-2025 08:44 AM	[USPS] - DEPARTED USPS REGIONAL FACILITY at ALBUQUERQUE,NM
USPS® Certified Mail	03-23-2025 04:15 PM	[USPS] - PROCESSED THROUGH USPS FACILITY at DALLAS TX DISTRIBUTION CENTER
USPS® Certified Mail	03-23-2025 09:23 PM	[USPS] - PROCESSED THROUGH USPS FACILITY at DALLAS TX DISTRIBUTION CENTER
USPS® Certified Mail	03-24-2025 06:03 AM	[USPS] - DEPARTED USPS REGIONAL FACILITY at DALLAS TX DISTRIBUTION CENTER
USPS® Certified Mail	03-24-2025 03:29 PM	[USPS] - CERTIFIED MAIL DELIVERED LEFT WITH INDIVIDUAL at DALLAS,TX

*Return Receipt (Form 3811) Barcode		COMPLETE THIS SECTION ON DELIVERY	
 9590 9699 0430 0132 9735 09		A. Signature <input type="checkbox"/> Agent <input checked="" type="checkbox"/> Addressee	
		B. Received by (Printed Name) C. Date of Delivery	
1. Article Addressed to: Stroube Energy Corporation 18208 Preston Road Suite D-9249 Dallas, TX 75252		D. Is delivery address different from item 1? <input type="checkbox"/> Yes If YES, enter delivery address below: <input type="checkbox"/> No	
		3. Service Type: <input checked="" type="checkbox"/> Certified Mail <input type="checkbox"/> Certified Mail Restricted Delivery	
2. Certified Mail (Form 3800) Article Number 9314 7699 0430 0132 9735 07		Reference Information	
PS Form 3811, Facsimile, July 2015		Domestic Return Receipt	

Transaction Details**Recipient:**

Margaret C. Lewis (Goddard)
c/o Adrian Goddard
1 Sienna Lane
New Windsor, NY 12553

Date Created: 03/20/2025 10:25 AM
Date Mail Delivered: 03/24/2025 3:56 PM
USPS Article Number: 9314769904300132973415
Return Receipt Article Number: 9590969904300132973417

Sender:


Sharon T. Shaheen
Flat Creek - Jurnegan - N/2,S/2 Wells
Spencer Fane, LLP
325 Paseo de Peralta
Santa Fe, NM 87501-1860

Service Options: Return Receipt
Certified Mail
Mail Service: Certified
Reference #: 24
Postage: \$2.59
Certified Mail Fees: \$8.95
Status: Delivered
Sender: S. Shaheen
Contents: Notice Letter
Custom Field 2: Flat Creek-
Custom Field 3: Jurnegan-Nos. 25255-56

Transaction created by: Dortiz
User ID: 32565
Firm Mailing Book ID: None
Batch ID: 305336

Transaction History**Event Description****Event Date****Details**

Event Description	Event Date	Details
USPS® Return Receipt	03-20-2025 11:16 AM	[USPS] - RETURN RECEIPT ASSOCIATED at SANTA FE,NM
USPS® Certified Mail	03-20-2025 01:41 PM	[USPS] - PRESHIPMENT INFO SENT USPS AWAITS ITEM at SANTA FE,NM
USPS® Certified Mail	03-20-2025 10:45 PM	[USPS] - ORIGIN ACCEPTANCE at SANTA FE,NM
USPS® Certified Mail	03-21-2025 12:00 AM	[USPS] - PROCESSED THROUGH USPS FACILITY at ALBUQUERQUE,NM
USPS® Certified Mail	03-21-2025 01:56 AM	[USPS] - PROCESSED THROUGH USPS FACILITY at ALBUQUERQUE,NM
USPS® Certified Mail	03-21-2025 08:44 AM	[USPS] - DEPARTED USPS REGIONAL FACILITY at ALBUQUERQUE,NM
USPS® Certified Mail	03-22-2025 11:13 AM	[USPS] - PROCESSED THROUGH USPS FACILITY at ALBANY NY DISTRIBUTION CENTER
USPS® Certified Mail	03-23-2025 05:19 AM	[USPS] - PROCESSED THROUGH USPS FACILITY at ALBANY NY DISTRIBUTION CENTER
USPS® Certified Mail	03-24-2025 03:56 PM	[USPS] - CERTIFIED MAIL DELIVERED LEFT WITH INDIVIDUAL at NEW WINDSOR,NY

Return Receipt (Form 3811) Barcode		COMPLETE THIS SECTION ON DELIVERY	
 9590 9699 0430 0132 9734 17		A. Signature <input checked="" type="checkbox"/> Agent <input checked="" type="checkbox"/> Addressee	
		B. Received by (Printed Name) C. Date of Delivery	
1. Article Addressed to: Margaret C. Lewis (Goddard) c/o Adrian Goddard 1 Sienna Lane New Windsor, NY 12553		D. Is delivery address different from item 1? <input type="checkbox"/> Yes If YES, enter delivery address below: <input type="checkbox"/> No	
		3. Service Type: <input checked="" type="checkbox"/> Certified Mail <input type="checkbox"/> Certified Mail Restricted Delivery	
2. Certified Mail (Form 3800) Article Number 9314 7699 0430 0132 9734 15		Reference Information	

PS Form 3811, Facsimile, July 2015

Domestic Return Receipt

Transaction Details

Recipient:	Date Created:	03/20/2025 10:25 AM
MEC Petroleum Corporation	Date Mail Delivered:	04/30/2025 10:28 AM
P.O. Box 11265	USPS Article Number:	9314769904300132973422
Midland, TX 79702-8265	Return Receipt Article Number:	9590969904300132973424
Sender:	Service Options:	Return Receipt
Sharon T. Shaheen		Certified Mail
Flat Creek - Jurnegan - N/2,S/2 Wells	Mail Service:	Certified
Spencer Fane, LLP	Reference #:	25
325 Paseo de Peralta	Postage:	\$2.59
Santa Fe, NM 87501-1860	Certified Mail Fees:	\$8.95
Transaction created by: Dortiz	Status:	Delivered
User ID: 32565	Sender:	S. Shaheen
Firm Mailing Book ID: None	Contents:	Notice Letter
Batch ID: 305336	Custom Field 2:	Flat Creek-
	Custom Field 3:	Jurnegan-Nos. 25255-56

Transaction History

Event Description	Event Date	Details
USPS® Return Receipt	03-20-2025 11:16 AM	[USPS] - RETURN RECEIPT ASSOCIATED at SANTA FE,NM
USPS® Certified Mail	03-20-2025 01:41 PM	[USPS] - PRESHIPMENT INFO SENT USPS AWAITS ITEM at SANTA FE,NM
USPS® Certified Mail	03-20-2025 10:45 PM	[USPS] - ORIGIN ACCEPTANCE at SANTA FE,NM
USPS® Certified Mail	03-21-2025 12:00 AM	[USPS] - PROCESSED THROUGH USPS FACILITY at ALBUQUERQUE,NM
USPS® Certified Mail	03-21-2025 08:44 AM	[USPS] - DEPARTED USPS REGIONAL FACILITY at ALBUQUERQUE,NM
USPS® Certified Mail	03-22-2025 09:01 PM	[USPS] - PROCESSED THROUGH USPS FACILITY at MIDLAND TX DISTRIBUTION CENTER
USPS® Certified Mail	03-23-2025 03:02 AM	[USPS] - PROCESSED THROUGH USPS FACILITY at MIDLAND TX DISTRIBUTION CENTER
USPS® Certified Mail	04-30-2025 10:28 AM	[USPS] - CERTIFIED MAIL DELIVERED INDIVIDUAL PICKED UP AT USPS at MIDLAND,TX

U.S. Postal Service®	
CERTIFIED MAIL® RECEIPT	
Domestic Mail Only	
USPS® ARTICLE NUMBER 9314 7699 0430 0132 9734 22	
Certified Mail Fee	\$ 4.85
Return Receipt (Hardcopy)	\$ 4.10
Return Receipt (Electronic)	\$ 0.00
Certified Mail Restricted Delivery	\$ 0.00
Postage	\$ 2.59
Total Postage and Fees	\$ 11.54
Sent to: MEC Petroleum Corporation P.O. Box 11265 Midland, TX 79702-8265	
Reference Information	
PS Form 3800, Facsimile, July 2015	

Transaction Details**Recipient:**

Mortlett Ponder
c/o Teresa M. Heinz Bruns
P.O. Box 1100
Idyllwild, CA 92549

Date Created:

03/20/2025 10:25 AM

Date Mail Delivered:

04/07/2025 11:34 AM

USPS Article Number:

9314769904300132973446

Return Receipt Article Number:

9590969904300132973448

Sender:

Sharon T. Shaheen
Flat Creek - Jurnegan - N/2,S/2 Wells
Spencer Fane, LLP
325 Paseo de Peralta
Santa Fe, NM 87501-1860

Service Options:

Return Receipt

Certified Mail

Mail Service:

Certified

Reference #:

27

Postage:

\$2.59

Certified Mail Fees:

\$8.95

Status:

Delivered

Sender:

S. Shaheen

Contents:

Notice Letter

Custom Field 2:



Flat Creek-

Custom Field 3:

Jurnegan-Nos. 25255-56

Transaction created by: Dortiz**User ID:** 32565**Firm Mailing Book ID:** None**Batch ID:** 305336**Transaction History****Event Description****Event Date****Details**

USPS® Return Receipt	03-20-2025 11:16 AM	[USPS] - RETURN RECEIPT ASSOCIATED at SANTA FE,NM
USPS® Certified Mail	03-20-2025 01:41 PM	[USPS] - PRESHPMENT INFO SENT USPS AWAITS ITEM at SANTA FE,NM
USPS® Certified Mail	03-20-2025 10:45 PM	[USPS] - ORIGIN ACCEPTANCE at SANTA FE,NM
USPS® Certified Mail	03-21-2025 12:00 AM	[USPS] - PROCESSED THROUGH USPS FACILITY at ALBUQUERQUE,NM
USPS® Certified Mail	03-21-2025 08:44 AM	[USPS] - DEPARTED USPS REGIONAL FACILITY at ALBUQUERQUE,NM
USPS® Certified Mail	03-22-2025 02:52 PM	[USPS] - PROCESSED THROUGH USPS FACILITY at MORENO VALLEY CA DISTRIBUTION C
USPS® Certified Mail	03-23-2025 02:56 AM	[USPS] - PROCESSED THROUGH USPS FACILITY at MORENO VALLEY CA DISTRIBUTION C
USPS® Certified Mail	03-25-2025 04:16 PM	[USPS] - AVAILABLE FOR PICKUP at IDYLLWILD,CA
USPS® Certified Mail	03-30-2025 04:36 AM	[USPS] - PICKUP REMINDER at IDYLLWILD,CA
USPS® Certified Mail	04-07-2025 11:34 AM	[USPS] - CERTIFIED MAIL DELIVERED INDIVIDUAL PICKED UP AT PO at IDYLLWILD,CA

Return Receipt (Form 3811) Barcode		COMPLETE THIS SECTION ON DELIVERY	
 9590 9699 0430 0132 9734 48		A. Signature <input type="checkbox"/> Agent <input type="checkbox"/> Addressee 	
		B. Received by (Printed Name) C. Date of Delivery Andrew C. Belmont 4/7/25	
		D. Is delivery address different from item 1? <input type="checkbox"/> Yes <input type="checkbox"/> No If YES, enter delivery address below:	
		3. Service Type: <input checked="" type="checkbox"/> Certified Mail <input type="checkbox"/> Certified Mail Restricted Delivery	
1. Article Addressed to: Mortlett Ponder c/o Teresa M. Heinz Bruns P.O. Box 1100 Idyllwild, CA 92549		Reference Information	
2. Certified Mail (Form 3800) Article Number 9314 7699 0430 0132 9734 46			

PS Form 3811, Facsimile, July 2015


Domestic Return Receipt

Transaction Details

Recipient:	Date Created:	03/20/2025 10:25 AM
Purnell Morrow Company	Date Mail Delivered:	03/25/2025 11:05 AM
P.O. Box 823560	USPS Article Number:	9314769904300132973460
Dallas, TX 75382-3560	Return Receipt Article Number:	9590969904300132973462
Sender:	Service Options:	Return Receipt
Sharon T. Shaheen		Certified Mail
Flat Creek - Jurnegan - N/2,S/2 Wells	Mail Service:	Certified
Spencer Fane, LLP	Reference #:	29
325 Paseo de Peralta	Postage:	\$2.59
Santa Fe, NM 87501-1860	Certified Mail Fees:	\$8.95
Transaction created by: Dortiz	Status:	Delivered
User ID: 32565	Sender:	S. Shaheen
Firm Mailing Book ID: None	Contents:	Notice Letter
Batch ID: 305336	Custom Field 2:	Flat Creek-
	Custom Field 3:	Jurnegan-Nos. 25255-56

Transaction History

Event Description	Event Date	Details
USPS® Return Receipt	03-20-2025 11:16 AM	[USPS] - RETURN RECEIPT ASSOCIATED at SANTA FE,NM
USPS® Certified Mail	03-20-2025 01:41 PM	[USPS] - PRESHPMENT INFO SENT USPS AWAITS ITEM at SANTA FE,NM
USPS® Certified Mail	03-20-2025 10:45 PM	[USPS] - ORIGIN ACCEPTANCE at SANTA FE,NM
USPS® Certified Mail	03-21-2025 12:00 AM	[USPS] - PROCESSED THROUGH USPS FACILITY at ALBUQUERQUE,NM
USPS® Certified Mail	03-21-2025 08:44 AM	[USPS] - DEPARTED USPS REGIONAL FACILITY at ALBUQUERQUE,NM
USPS® Certified Mail	03-23-2025 04:15 PM	[USPS] - PROCESSED THROUGH USPS FACILITY at DALLAS TX DISTRIBUTION CENTER
USPS® Certified Mail	03-23-2025 09:23 PM	[USPS] - PROCESSED THROUGH USPS FACILITY at DALLAS TX DISTRIBUTION CENTER
USPS® Certified Mail	03-24-2025 06:03 AM	[USPS] - DEPARTED USPS REGIONAL FACILITY at DALLAS TX DISTRIBUTION CENTER
USPS® Certified Mail	03-24-2025 10:25 AM	[USPS] - AVAILABLE FOR PICKUP at DALLAS,TX
USPS® Certified Mail	03-25-2025 11:05 AM	[USPS] - CERTIFIED MAIL DELIVERED INDIVIDUAL PICKED UP AT PO at DALLAS,TX

Return Receipt (Form 3811) Barcode		COMPLETE THIS SECTION ON DELIVERY	
 9590 9699 0430 0132 9734 62		A. Signature <input type="checkbox"/> Agent <input checked="" type="checkbox"/> Addressee	
		B. Received by (Printed Name) <u>Ellan Morrow</u> C. Date of Delivery <u>3/25/25</u>	
1. Article Addressed to: Purnell Morrow Company P.O. Box 823560 Dallas, TX 75382-3560		D. Is delivery address different from item 1? <input type="checkbox"/> Yes <input checked="" type="checkbox"/> No If YES, enter delivery address below:	
		3. Service Type: <input checked="" type="checkbox"/> Certified Mail <input type="checkbox"/> Certified Mail Restricted Delivery	
2. Certified Mail (Form 3800) Article Number 9314 7699 0430 0132 9734 60		Reference Information	
PS Form 3811, Facsimile, July 2015		Domestic Return Receipt	

Thank you for using USPS®

Transaction Details**Recipient:**

R. Kevin Spencer
500 N. Akard Street
Suite 2150
Dallas, TX 75201

Date Created: 03/20/2025 10:25 AM
Date Mail Delivered: 04/02/2025 12:00 PM
USPS Article Number: 9314769904300132973477
Return Receipt Article Number: 9590969904300132973479

Sender:



Sharon T. Shaheen
Flat Creek - Jurnegan - N/2, S/2 Wells
Spencer Fane, LLP
325 Paseo de Peralta
Santa Fe, NM 87501-1860

Service Options: Return Receipt
Certified Mail
Mail Service: Certified
Reference #: 30
Postage: \$2.59
Certified Mail Fees: \$8.95
Status: Delivered
Sender: S. Shaheen
Contents: Notice Letter
Custom Field 2: Flat Creek-
Custom Field 3: Jurnegan-Nos. 25255-66

Transaction created by: Dortiz
User ID: 32565
Firm Mailing Book ID: None
Batch ID: 305336

Transaction History

Event Description	Event Date	Details
USPS® Return Receipt	03-20-2025 11:16 AM	[USPS] - RETURN RECEIPT ASSOCIATED at SANTA FE,NM
USPS® Certified Mail	03-20-2025 01:41 PM	[USPS] - PRESHPMENT INFO SENT USPS AWAITS ITEM at SANTA FE,NM
USPS® Certified Mail	03-20-2025 10:45 PM	[USPS] - ORIGIN ACCEPTANCE at SANTA FE,NM
USPS® Certified Mail	03-21-2025 12:00 AM	[USPS] - PROCESSED THROUGH USPS FACILITY at ALBUQUERQUE,NM
USPS® Certified Mail	03-21-2025 08:44 AM	[USPS] - DEPARTED USPS REGIONAL FACILITY at ALBUQUERQUE,NM
USPS® Certified Mail	03-23-2025 04:15 PM	[USPS] - PROCESSED THROUGH USPS FACILITY at DALLAS TX DISTRIBUTION CENTER
USPS® Certified Mail	03-23-2025 10:37 PM	[USPS] - PROCESSED THROUGH USPS FACILITY at DALLAS TX DISTRIBUTION CENTER
USPS® Certified Mail	03-24-2025 06:03 AM	[USPS] - DEPARTED USPS REGIONAL FACILITY at DALLAS TX DISTRIBUTION CENTER
USPS® Certified Mail	03-24-2025 04:15 PM	[USPS] - PROCESSED THROUGH USPS FACILITY at DALLAS TX DISTRIBUTION CENTER
USPS® Certified Mail	03-24-2025 09:58 PM	[USPS] - PROCESSED THROUGH USPS FACILITY at DALLAS TX DISTRIBUTION CENTER
USPS® Certified Mail	03-26-2025 12:06 PM	[USPS] - NO AUTHORIZED RECIPIENT AVAILABLE at DALLAS,TX
USPS® Certified Mail	03-31-2025 04:22 AM	[USPS] - REMINDER TO SCHEDULE REDELIVERY at DALLAS,TX
USPS® Certified Mail	04-02-2025 12:00 PM	[USPS] - CERTIFIED MAIL DELIVERED FRONT DESKRECEPTIONMAIL ROOM at DALLAS,TX


Return Receipt (Form 3811) Barcode		COMPLETE THIS SECTION ON DELIVERY	
 9590 9699 0430 0132 9734 79		A. Signature <input type="checkbox"/> Agent  <input type="checkbox"/> Addressee	
		B. Received by (Printed Name) <input type="checkbox"/> C. Date of Delivery Kenya Flippin	
1. Article Addressed to: R. Kevin Spencer 500 N. Akard Street Suite 2150 Dallas, TX 75201		D. Is delivery address different from item 1? <input type="checkbox"/> Yes If YES, enter delivery address below: <input type="checkbox"/> No	
		3. Service Type: <input checked="" type="checkbox"/> Certified Mail <input type="checkbox"/> Certified Mail Restricted Delivery	
2. Certified Mail (Form 3800) Article Number 9314 7699 0430 0132 9734 77		Reference Information	
PS Form 3811, Facsimile, July 2015		Domestic Return Receipt	

Transaction Details

Recipient: Robert E. Jacobs Janice L. Bartram 2135 Parkton Lane York, PA 17408-1008	Date Created: 03/20/2025 10:25 AM USPS Article Number: 9314769904300132973491 Return Receipt Article Number: 9590969904300132973493
Sender: Sharon T. Shaheen Flat Creek - Jurnegan - N/2,S/2 Wells Spencer Fane, LLP 325 Paseo de Peralta Santa Fe, NM 87501-1860	Service Options: Return Receipt Certified Mail Mail Service: Certified Reference #: 32 Postage: \$2.59 Certified Mail Fees: \$8.95 Status: Mailed Sender: S. Shaheen Contents: Notice Letter Custom Field 2: Flat Creek- Custom Field 3: Jurnegan-Nos. 25255-56
Transaction created by: Dortiz User ID: 32565 Firm Mailing Book ID: None Batch ID: 305336	

Transaction History

Event Description	Event Date	Details
USPS® Return Receipt	03-20-2025 11:16 AM	[USPS] - RETURN RECEIPT ASSOCIATED at SANTA FE,NM
USPS® Certified Mail	03-20-2025 01:41 PM	[USPS] - PRESHPMENT INFO SENT USPS AWAITS ITEM at SANTA FE,NM
USPS® Certified Mail	03-20-2025 10:45 PM	[USPS] - ORIGIN ACCEPTANCE at SANTA FE,NM
USPS® Certified Mail	03-21-2025 12:00 AM	[USPS] - PROCESSED THROUGH USPS FACILITY at ALBUQUERQUE,NM
USPS® Certified Mail	03-21-2025 08:44 AM	[USPS] - DEPARTED USPS REGIONAL FACILITY at ALBUQUERQUE,NM
USPS® Certified Mail	03-22-2025 08:42 AM	[USPS] - PROCESSED THROUGH USPS FACILITY at HARRISBURG PA DISTRIBUTION CENT
USPS® Certified Mail	03-22-2025 03:27 PM	[USPS] - PROCESSED THROUGH USPS FACILITY at HARRISBURG PA DISTRIBUTION CENT
USPS® Certified Mail	03-26-2025 03:20 PM	[USPS] - NO AUTHORIZED RECIPIENT AVAILABLE at YORK,PA
USPS® Return Receipt	03-27-2025 10:25 PM	[USPS] - PROCESSED THROUGH USPS FACILITY at HARRISBURG PA DISTRIBUTION CENT
USPS® Certified Mail	03-31-2025 04:11 AM	[USPS] - REMINDER TO SCHEDULE REDELIVERY at YORK,PA




Return Receipt (Form 3811) Barcode		COMPLETE THIS SECTION ON DELIVERY	
 9590 9699 0430 0132 9734 93		A. Signature <input type="checkbox"/> Agent X <i>Janice Bartram</i> <input type="checkbox"/> Addressee	B. Received by (Printed Name)
		C. Date of Delivery	
1. Article Addressed to: Robert E. Jacobs Janice L. Bartram 2135 Parkton Lane York, PA 17408-1008		D. Is delivery address different from item 1? <input type="checkbox"/> Yes If YES, enter delivery address below: <input type="checkbox"/> No	
2. Certified Mail (Form 3800) Article Number 9314 7699 0430 0132 9734 91		3. Service Type: <input checked="" type="checkbox"/> Certified Mail <input type="checkbox"/> Certified Mail Restricted Delivery	
		Reference Information	
PS Form 3811, Facsimile, July 2015		Domestic Return Receipt	

Transaction Details

Recipient:	Date Created:	03/20/2025 10:25 AM
Theresa M. Heinz Bruns	Date Mail Delivered:	04/07/2025 11:34 AM
P.O. Box 1100	USPS Article Number:	9314769904300132973514
Idyllwild, CA 92549	Return Receipt Article Number:	9590969904300132973516
Sender:	Service Options:	Return Receipt
Sharon T. Shaheen		Certified Mail
Flat Creek - Jurnegan - N/2,S/2 Wells	Mail Service:	Certified
Spencer Fane, LLP	Reference #:	37
325 Paseo de Peralta	Postage:	\$2.59
Santa Fe, NM 87501-1860	Certified Mail Fees:	\$8.95
	Status:	Delivered
Transaction created by: Dortiz	Sender:	S. Shaheen
User ID: 32565	Contents:	Notice Letter
Firm Mailing Book ID: None	Custom Field 2:	Flat Creek-
Batch ID: 305336	Custom Field 3:	Jurnegan-Nos. 25255-56

Transaction History

Event Description	Event Date	Details
USPS® Return Receipt	03-20-2025 11:16 AM	[USPS] - RETURN RECEIPT ASSOCIATED at SANTA FE,NM
USPS® Certified Mail	03-20-2025 01:41 PM	[USPS] - PRESHPMENT INFO SENT USPS AWAITS ITEM at SANTA FE,NM
USPS® Certified Mail	03-20-2025 10:45 PM	[USPS] - ORIGIN ACCEPTANCE at SANTA FE,NM
USPS® Certified Mail	03-21-2025 12:00 AM	[USPS] - PROCESSED THROUGH USPS FACILITY at ALBUQUERQUE,NM
USPS® Certified Mail	03-21-2025 08:44 AM	[USPS] - DEPARTED USPS REGIONAL FACILITY at ALBUQUERQUE,NM
USPS® Certified Mail	03-22-2025 02:52 PM	[USPS] - PROCESSED THROUGH USPS FACILITY at MORENO VALLEY CA DISTRIBUTION C
USPS® Certified Mail	03-23-2025 02:56 AM	[USPS] - PROCESSED THROUGH USPS FACILITY at MORENO VALLEY CA DISTRIBUTION C
USPS® Certified Mail	03-25-2025 04:16 PM	[USPS] - AVAILABLE FOR PICKUP at IDYLLWILD,CA
USPS® Certified Mail	03-30-2025 04:36 AM	[USPS] - PICKUP REMINDER at IDYLLWILD,CA
USPS® Certified Mail	04-07-2025 11:34 AM	[USPS] - CERTIFIED MAIL DELIVERED INDIVIDUAL PICKED UP AT PO at IDYLLWILD,CA

Return Receipt (Form 3811) Barcode		COMPLETE THIS SECTION ON DELIVERY	
 9590 9699 0430 0132 9735 16		A. Signature <input type="checkbox"/> Agent  <input type="checkbox"/> Addressee	
		B. Received by (Printed Name) <input type="checkbox"/> Yes  <input type="checkbox"/> No C. Date of Delivery <input type="checkbox"/> Yes 4/7/25 <input type="checkbox"/> No D. Is delivery address different from item 1? <input type="checkbox"/> Yes If YES, enter delivery address below: <input type="checkbox"/> No	
1. Article Addressed to: Theresa M. Heinz Bruns P.O. Box 1100 Idyllwild, CA 92549		3. Service Type: <input checked="" type="checkbox"/> Certified Mail <input type="checkbox"/> Certified Mail Restricted Delivery	
2. Certified Mail (Form 3800) Article Number 9314 7699 0430 0132 9735 14		Reference Information	
PS Form 3811, Facsimile, July 2015		Domestic Return Receipt	

Transaction Details

Recipient:	Date Created:	03/20/2025 10:25 AM
Warwick-Ares, LLC	Date Mail Delivered:	03/24/2025 10:52 AM
6608 North Western Avenue, #417	USPS Article Number:	9314769904300132973538
Oklahoma City, OK 73116	Return Receipt Article Number:	9590969904300132973530
Sender:	Service Options:	Return Receipt
Sharon T. Shaheen		Certified Mail
Flat Creek - Jurnegan - N/2,S/2 Wells	Mail Service:	Certified
Spencer Fane, LLP	Reference #:	39
325 Paseo de Peralta	Postage:	\$2.59
Santa Fe, NM 87501-1860	Certified Mail Fees:	\$8.95
Transaction created by: Dortiz	Status:	Delivered
User ID: 32565	Sender:	S. Shaheen
Firm Mailing Book ID: None	Contents:	Notice Letter
Batch ID: 305336	Custom Field 2:	Flat Creek-
	Custom Field 3:	Jurnegan-Nos. 25255-56

Transaction History

Event Description	Event Date	Details
USPS® Return Receipt	03-20-2025 11:16 AM	[USPS] - RETURN RECEIPT ASSOCIATED at SANTA FE,NM
USPS® Certified Mail	03-20-2025 01:41 PM	[USPS] - PRESHIPMENT INFO SENT USPS AWAITS ITEM at SANTA FE,NM
USPS® Certified Mail	03-20-2025 10:45 PM	[USPS] - ORIGIN ACCEPTANCE at SANTA FE,NM
USPS® Certified Mail	03-21-2025 12:00 AM	[USPS] - PROCESSED THROUGH USPS FACILITY at ALBUQUERQUE,NM
USPS® Certified Mail	03-21-2025 08:44 AM	[USPS] - DEPARTED USPS REGIONAL FACILITY at ALBUQUERQUE,NM
USPS® Certified Mail	03-23-2025 02:47 PM	[USPS] - PROCESSED THROUGH USPS FACILITY at OKLAHOMA CITY OK DISTRIBUTION C
USPS® Certified Mail	03-23-2025 09:03 PM	[USPS] - PROCESSED THROUGH USPS FACILITY at OKLAHOMA CITY OK DISTRIBUTION C
USPS® Certified Mail	03-24-2025 10:52 AM	[USPS] - CERTIFIED MAIL DELIVERED LEFT WITH INDIVIDUAL at OKLAHOMA CITY,OK

Return Receipt (Form 3811) Barcode		COMPLETE THIS SECTION ON DELIVERY	
 9590 9699 0430 0132 9735 30		A. Signature <input checked="" type="checkbox"/> Agent <input type="checkbox"/> Addressee	C. Date of Delivery 3/24/25
		B. Received by (Printed Name) Camden Sed	
1. Article Addressed to: Warwick-Ares, LLC 6608 North Western Avenue, #417 Oklahoma City, OK 73116		D. Is delivery address different from item 1? <input type="checkbox"/> Yes <input checked="" type="checkbox"/> No If YES, enter delivery address below:	
		3. Service Type: <input checked="" type="checkbox"/> Certified Mail <input type="checkbox"/> Certified Mail Restricted Delivery Reference Information	
2. Certified Mail (Form 3800) Article Number 9314 7699 0430 0132 9735 38			
PS Form 3811, Facsimile, July 2015		Domestic Return Receipt	

Transaction Details**Recipient:**

Murchison Oil & Gas, LLC
 Legacy Tower One
 7250 Dallas Parkway, Suite 1400
 Plano, TX 75024

Date Created:

03/20/2025 10:25 AM

Date Mail Delivered:

03/24/2025 3:08 PM

USPS Article Number:

9314769904300132973569

Return Receipt Article Number:

9590969904300132973561

Sender:

Sharon T. Shaheen
 Flat Creek - Jurnegan - N/2,S/2 Wells
 Spencer Fane, LLP
 325 Paseo de Peralta
 Santa Fe, NM 87501-1860

Service Options:

Return Receipt

Certified Mail

Mail Service:

Certified

Reference #:

56

Postage:

\$2.59

Certified Mail Fees:

\$8.95

Status:

Delivered

Sender:

S. Shaheen

Contents:

Notice Letter

Custom Field 2:




Flat Creek-

Custom Field 3:

Jurnegan-Nos. 25255-56

Transaction created by: Dortiz**User ID:** 32565**Firm Mailing Book ID:** None**Batch ID:** 305336**Transaction History****Event Description****Event Date****Details**

USPS® Return Receipt	03-20-2025 11:16 AM	[USPS] - RETURN RECEIPT ASSOCIATED at SANTA FE,NM
USPS® Certified Mail	03-20-2025 01:41 PM	[USPS] - PRESHPMENT INFO SENT USPS AWAITS ITEM at SANTA FE,NM
USPS® Certified Mail	03-20-2025 10:45 PM	[USPS] - ORIGIN ACCEPTANCE at SANTA FE,NM
USPS® Certified Mail	03-21-2025 12:00 AM	[USPS] - PROCESSED THROUGH USPS FACILITY at ALBUQUERQUE,NM
USPS® Certified Mail	03-21-2025 08:44 AM	[USPS] - DEPARTED USPS REGIONAL FACILITY at ALBUQUERQUE,NM
USPS® Certified Mail	03-23-2025 01:50 PM	[USPS] - PROCESSED THROUGH USPS FACILITY at COPPELL TX DISTRIBUTION CENTER
USPS® Certified Mail	03-23-2025 04:33 PM	[USPS] - PROCESSED THROUGH USPS FACILITY at COPPELL TX DISTRIBUTION CENTER
USPS® Certified Mail	03-24-2025 03:08 PM	[USPS] - CERTIFIED MAIL DELIVERED FRONT DESKRECEPTIONMAIL ROOM at PLANO,TX
USPS® Return Receipt	03-24-2025 03:09 PM	[USPS] - PICKED UP at PLANO,TX


Return Receipt (Form 3811) Barcode		COMPLETE THIS SECTION ON DELIVERY	
 9590 9699 0430 0132 9735 61		A. Signature 	
		<input checked="" type="checkbox"/> Agent <input type="checkbox"/> Addressee	
		B. Received by (Printed Name) 	
		C. Date of Delivery 3-24-25	
1. Article Addressed to: Murchison Oil & Gas, LLC Legacy Tower One 7250 Dallas Parkway, Suite 1400 Plano, TX 75024		D. Is delivery address different from item 1? <input type="checkbox"/> Yes If YES, enter delivery address below: <input type="checkbox"/> No	
2. Certified Mail (Form 3800) Article Number 9314 7699 0430 0132 9735 69		3. Service Type: <input checked="" type="checkbox"/> Certified Mail <input type="checkbox"/> Certified Mail Restricted Delivery	
		Reference Information	
PS Form 3811, Facsimile, July 2015		Domestic Return Receipt	

Transaction Details

Recipient:	Date Created:	03/20/2025 10:25 AM
WPX Energy Permian, LLC	Date Mail Delivered:	03/24/2025 9:53 AM
333 West Sheridan Avenue	USPS Article Number:	9314769904300132973668
Oklahoma City, OK 73102-5015	Return Receipt Article Number:	9590969904300132973660
Sender:	Service Options:	Return Receipt
Sharon T. Shaheen		Certified Mail
Flat Creek - Jurnegan - N/2,S/2 Wells	Mail Service:	Certified
Spencer Fane, LLP	Reference #:	81
325 Paseo de Peralta	Postage:	\$2.59
Santa Fe, NM 87501-1860	Certified Mail Fees:	\$8.95
	Status:	Delivered
Transaction created by: Dortiz	Sender:	S. Shaheen
User ID: 32565	Contents:	Notice Letter
Firm Mailing Book ID: None	Custom Field 2:	Flat Creek-
Batch ID: 305336	Custom Field 3:	Jurnegan-Nos. 25255-56

Transaction History

Event Description	Event Date	Details
USPS® Return Receipt	03-20-2025 11:16 AM	[USPS] - RETURN RECEIPT ASSOCIATED at SANTA FE,NM
USPS® Certified Mail	03-20-2025 01:41 PM	[USPS] - PRESHIPMENT INFO SENT USPS AWAITS ITEM at SANTA FE,NM
USPS® Certified Mail	03-20-2025 10:45 PM	[USPS] - ORIGIN ACCEPTANCE at SANTA FE,NM
USPS® Certified Mail	03-21-2025 12:00 AM	[USPS] - PROCESSED THROUGH USPS FACILITY at ALBUQUERQUE,NM
USPS® Certified Mail	03-21-2025 08:44 AM	[USPS] - DEPARTED USPS REGIONAL FACILITY at ALBUQUERQUE,NM
USPS® Certified Mail	03-23-2025 02:47 PM	[USPS] - PROCESSED THROUGH USPS FACILITY at OKLAHOMA CITY OK DISTRIBUTION C
USPS® Certified Mail	03-23-2025 11:15 PM	[USPS] - PROCESSED THROUGH USPS FACILITY at OKLAHOMA CITY OK DISTRIBUTION C
USPS® Certified Mail	03-24-2025 08:03 AM	[USPS] - ARRIVAL AT UNIT at OKLAHOMA CITY,OK
USPS® Certified Mail	03-24-2025 08:14 AM	[USPS] - OUT FOR DELIVERY at OKLAHOMA CITY,OK
USPS® Certified Mail	03-24-2025 09:53 AM	[USPS] - CERTIFIED MAIL DELIVERED INDIVIDUAL PICKED UP AT USPS at OKLAHOMA CITY,OK

Return Receipt (Form 3811) Barcode		COMPLETE THIS SECTION ON DELIVERY	
 9590 9699 0430 0132 9736 60		A. Signature <input checked="" type="checkbox"/> Agent <input checked="" type="checkbox"/> Addressee	
		B. Received by (Printed Name) _____ C. Date of Delivery 24 D. Is delivery address different from item 1? <input type="checkbox"/> Yes If YES, enter delivery address below: 2025 <input type="checkbox"/> No	
1. Article Addressed to: WPX Energy Permian, LLC 333 West Sheridan Avenue Oklahoma City, OK 73102-5015		3. Service Type: <input checked="" type="checkbox"/> Certified Mail <input type="checkbox"/> Certified Mail Restricted Delivery	
2. Certified Mail (Form 3800) Article Number 9314 7699 0430 0132 9736 68		Reference Information	
PS Form 3811, Facsimile, July 2015		Domestic Return Receipt	

Transaction Details

Recipient:
 Magnum Hunter Production Company
 6001 Deauville Boulevard
 Suite N3.047
 Midland, TX 79706

Date Created: 03/20/2025 10:25 AM
Date Mail Delivered: 03/24/2025 4:09 PM
USPS Article Number: 9314769904300132973392
Return Receipt Article Number: 9590969904300132973394



Sender:
 Sharon T. Shaheen
 Flat Creek - Jurnegan - N/2,S/2 Wells
 Spencer Fane, LLP
 325 Paseo de Peralta
 Santa Fe, NM 87501-1860

Service Options: Return Receipt
 Certified Mail
Mail Service: Certified
Reference #: 22
Postage: \$2.59
Certified Mail Fees: \$8.95
Status: Delivered
Sender: S. Shaheen
Contents: Notice Letter
Custom Field 2: Flat Creek-
Custom Field 3: Jurnegan-Nos, 25255-56

Transaction created by: Dortiz
User ID: 32565
Firm Mailing Book ID: None
Batch ID: 305336

Transaction History**Event Description****Event Date****Details**

Event Description	Event Date	Details
USPS® Return Receipt	03-20-2025 11:16 AM	[USPS] - RETURN RECEIPT ASSOCIATED at SANTA FE,NM
USPS® Certified Mail	03-20-2025 01:41 PM	[USPS] - PRESHPMENT INFO SENT USPS AWAITS ITEM at SANTA FE,NM
USPS® Certified Mail	03-20-2025 10:45 PM	[USPS] - ORIGIN ACCEPTANCE at SANTA FE,NM
USPS® Certified Mail	03-21-2025 12:00 AM	[USPS] - PROCESSED THROUGH USPS FACILITY at ALBUQUERQUE,NM
USPS® Certified Mail	03-21-2025 08:44 AM	[USPS] - DEPARTED USPS REGIONAL FACILITY at ALBUQUERQUE,NM
USPS® Certified Mail	03-22-2025 09:01 PM	[USPS] - PROCESSED THROUGH USPS FACILITY at MIDLAND TX DISTRIBUTION CENTER
USPS® Certified Mail	03-23-2025 03:07 AM	[USPS] - PROCESSED THROUGH USPS FACILITY at MIDLAND TX DISTRIBUTION CENTER
USPS® Certified Mail	03-24-2025 04:09 PM	[USPS] - CERTIFIED MAIL DELIVERED FRONT DESKRECEPTIONMAIL ROOM at MIDLAND,TX
USPS® Return Receipt	03-24-2025 04:10 PM	[USPS] - PICKED UP at MIDLAND,TX

Return Receipt (Form 3811) Barcode		COMPLETE THIS SECTION ON DELIVERY	
 9590 9699 0430 0132 9733 94		A. Signature:  <input type="checkbox"/> Agent <input checked="" type="checkbox"/> Addressee	
		B. Received by (Printed Name): M. McLAIR C. Date of Delivery:	
1. Article Addressed to: Magnum Hunter Production Company 6001 Deauville Boulevard Suite N3.047 Midland, TX 79706		D. Is delivery address different from item 1? <input type="checkbox"/> Yes If YES, enter delivery address below: <input type="checkbox"/> No	
		3. Service Type: <input checked="" type="checkbox"/> Certified Mail <input type="checkbox"/> Certified Mail Restricted Delivery Reference Information	
2. Certified Mail (Form 3800) Article Number 9314 7699 0430 0132 9733 92			

PS Form 3811, Facsimile, July 2015

Domestic Return Receipt

Transaction Details

Recipient:	Date Created:	03/20/2025 10:25 AM
Marathon Oil Permian, LLC	Date Mail Delivered:	03/24/2025 12:53 PM
990 Town & Country Boulevard	USPS Article Number:	9314769904300132973408
Houston, TX 77024	Return Receipt Article Number:	9590969904300132973400
Sender:	Service Options:	Return Receipt
Sharon T. Shaheen		Certified Mail
Flat Creek - Jurnegan - N/2,S/2 Wells	Mail Service:	Certified
Spencer Fane, LLP	Reference #:	23
325 Paseo de Peralta	Postage:	\$2.59
Santa Fe, NM 87501-1860	Certified Mail Fees:	\$8.95
Transaction created by: Dortiz	Status:	Delivered
User ID: 32565	Sender:	S. Shaheen
Firm Mailing Book ID: None	Contents:	Notice Letter
Batch ID: 305336	Custom Field 2:	Flat Creek-
	Custom Field 3:	Jurnegan-Nos. 25255-56

Transaction History

Event Description	Event Date	Details
USPS® Return Receipt	03-20-2025 11:16 AM	[USPS] - RETURN RECEIPT ASSOCIATED at SANTA FE,NM
USPS® Certified Mail	03-20-2025 01:41 PM	[USPS] - PRESHPMENT INFO SENT USPS AWAITS ITEM at SANTA FE,NM
USPS® Certified Mail	03-20-2025 10:45 PM	[USPS] - ORIGIN ACCEPTANCE at SANTA FE,NM
USPS® Certified Mail	03-21-2025 12:00 AM	[USPS] - PROCESSED THROUGH USPS FACILITY at ALBUQUERQUE,NM
USPS® Certified Mail	03-21-2025 08:44 AM	[USPS] - DEPARTED USPS REGIONAL FACILITY at ALBUQUERQUE,NM
USPS® Certified Mail	03-22-2025 12:44 PM	[USPS] - PROCESSED THROUGH USPS FACILITY at SOUTH HOUSTON PROCESSING
USPS® Certified Mail	03-22-2025 08:24 PM	[USPS] - PROCESSED THROUGH USPS FACILITY at SOUTH HOUSTON PROCESSING
USPS® Certified Mail	03-24-2025 12:53 PM	[USPS] - CERTIFIED MAIL DELIVERED FRONT DESKRECEPTIONMAIL ROOM at HOUSTON,TX


Return Receipt (Form 3811) Barcode		COMPLETE THIS SECTION ON DELIVERY	
 9590 9699 0430 0132 9734 00		A. Signature <input type="checkbox"/> Agent <input checked="" type="checkbox"/> Addressee	C. Date of Delivery
		B. Received by (Printed Name)	3-24-25
1. Article Addressed to: Marathon Oil Permian, LLC 990 Town & Country Boulevard Houston, TX 77024		D. Is delivery address different from item 1? <input type="checkbox"/> Yes If YES, enter delivery address below: <input type="checkbox"/> No	
		3. Service Type: <input checked="" type="checkbox"/> Certified Mail <input type="checkbox"/> Certified Mail Restricted Delivery	
2. Certified Mail (Form 3800) Article Number 9314 7699 0430 0132 9734 08		Reference Information	
PS Form 3811, Facsimile, July 2015		Domestic Return Receipt	

Transaction Details

Recipient: Concho Oil & Gas LLC P.O. Box 7550 Bartlesville, OK 74005	Date Created: 03/20/2025 10:25 AM Date Mail Delivered: 03/25/2025 10:30 AM USPS Article Number: 9314769904300132973712 Return Receipt Article Number: 9590969904300132973714
Sender: Sharon T. Shaheen Flat Creek - Jurnegan - N/2,S/2 Wells Spencer Fane, LLP 325 Paseo de Peralta Santa Fe, NM 87501-1860	Service Options: Return Receipt Certified Mail Mail Service: Certified Reference #: 86 Postage: \$2.59 Certified Mail Fees: \$8.95 Status: Delivered Sender: S. Shaheen Contents: Notice Letter Custom Field 2: Flat Creek- Custom Field 3: Jurnegan-Nos. 25255-56
Transaction created by: Dortiz User ID: 32565 Firm Mailing Book ID: None Batch ID: 305336	

Transaction History

Event Description	Event Date	Details
USPS® Return Receipt	03-20-2025 11:16 AM	[USPS] - RETURN RECEIPT ASSOCIATED at SANTA FE,NM
USPS® Certified Mail	03-20-2025 01:41 PM	[USPS] - PRESHIPMENT INFO SENT USPS AWAITS ITEM at SANTA FE,NM
USPS® Certified Mail	03-20-2025 10:45 PM	[USPS] - ORIGIN ACCEPTANCE at SANTA FE,NM
USPS® Certified Mail	03-21-2025 12:00 AM	[USPS] - PROCESSED THROUGH USPS FACILITY at ALBUQUERQUE,NM
USPS® Certified Mail	03-21-2025 08:44 AM	[USPS] - DEPARTED USPS REGIONAL FACILITY at ALBUQUERQUE,NM
USPS® Certified Mail	03-22-2025 05:33 PM	[USPS] - PROCESSED THROUGH USPS FACILITY at TULSA OK DISTRIBUTION CENTER
USPS® Certified Mail	03-22-2025 10:15 PM	[USPS] - DEPARTED USPS REGIONAL FACILITY at TULSA OK DISTRIBUTION CENTER
USPS® Certified Mail	03-22-2025 11:27 PM	[USPS] - PROCESSED THROUGH USPS FACILITY at TULSA OK DISTRIBUTION CENTER
USPS® Certified Mail	03-25-2025 07:52 AM	[USPS] - ARRIVAL AT UNIT at BARTLESVILLE,OK
USPS® Certified Mail	03-25-2025 08:03 AM	[USPS] - OUT FOR DELIVERY at BARTLESVILLE,OK
USPS® Certified Mail	03-25-2025 10:30 AM	[USPS] - CERTIFIED MAIL DELIVERED INDIVIDUAL PICKED UP AT USPS at
USPS® Return Receipt	03-25-2025 11:53 PM	[USPS] - PROCESSED THROUGH USPS FACILITY at TULSA OK DISTRIBUTION CENTER
USPS® Return Receipt	03-26-2025 08:16 AM	[USPS] - DEPARTED USPS REGIONAL FACILITY at TULSA OK DISTRIBUTION CENTER

Return Receipt (Form 3811) Barcode		COMPLETE THIS SECTION ON DELIVERY	
 9590 9699 0430 0132 9737 14		A. Signature <input type="checkbox"/> Agent <input checked="" type="checkbox"/> Addressee	
		B. Received by (Printed Name) C. Date of Delivery	
1. Article Addressed to: Concho Oil & Gas LLC P.O. Box 7550 Bartlesville, OK 74005		D. Is delivery address different from item 1? <input type="checkbox"/> Yes <input checked="" type="checkbox"/> No If YES, enter delivery address below:	
		MAR 25 2025 MAIL SERVICES BARTLESVILLE, OK	
2. Certified Mail (Form 3800) Article Number 9314 7699 0430 0132 9737 12		3. Service Type: <input checked="" type="checkbox"/> Certified Mail <input type="checkbox"/> Certified Mail Restricted Delivery	
		Reference Information	

PS Form 3811, Facsimile, July 2015

Domestic Return Receipt

Transaction Details

Recipient:	Date Created:	03/20/2025 10:25 AM
Pintail Production Company	Date Mail Delivered:	03/26/2025 11:18 AM
6467 Southwest Boulevard	USPS Article Number:	9314769904300132973453
Benbrook, TX 76132-2777	Return Receipt Article Number:	9590969904300132973455
Sender:	Service Options:	Return Receipt
Sharon T. Shaheen		Certified Mail
Flat Creek - Jurnegan - N/2,S/2 Wells	Mail Service:	Certified
Spencer Fane, LLP	Reference #:	28
325 Paseo de Peralta	Postage:	\$2.59
Santa Fe, NM 87501-1860	Certified Mail Fees:	\$8.95
Transaction created by: Dortiz	Status:	Delivered
User ID: 32565	Sender:	S. Shaheen
Firm Mailing Book ID: None	Contents:	Notice Letter
Batch ID: 305336	Custom Field 2:	Flat Creek-
	Custom Field 3:	Jurnegan-Nos. 25255-56

Transaction History

Event Description	Event Date	Details
USPS® Return Receipt	03-20-2025 11:16 AM	[USPS] - RETURN RECEIPT ASSOCIATED at SANTA FE,NM
USPS® Certified Mail	03-20-2025 01:41 PM	[USPS] - PRESHPMENT INFO SENT USPS AWAITS ITEM at SANTA FE,NM
USPS® Certified Mail	03-20-2025 10:45 PM	[USPS] - ORIGIN ACCEPTANCE at SANTA FE,NM
USPS® Certified Mail	03-21-2025 12:00 AM	[USPS] - PROCESSED THROUGH USPS FACILITY at ALBUQUERQUE,NM
USPS® Certified Mail	03-21-2025 08:44 AM	[USPS] - DEPARTED USPS REGIONAL FACILITY at ALBUQUERQUE,NM
USPS® Certified Mail	03-22-2025 10:50 AM	[USPS] - PROCESSED THROUGH USPS FACILITY at FORT WORTH TX DISTRIBUTION CENT
USPS® Certified Mail	03-22-2025 10:22 PM	[USPS] - DEPARTED USPS REGIONAL FACILITY at FORT WORTH TX DISTRIBUTION CENT
USPS® Certified Mail	03-23-2025 01:58 AM	[USPS] - PROCESSED THROUGH USPS FACILITY at FORT WORTH TX DISTRIBUTION CENT
USPS® Certified Mail	03-24-2025 02:44 PM	[USPS] - RESCHEDULED TO NEXT DELIVERY DAY at FORT WORTH,TX
USPS® Certified Mail	03-25-2025 02:36 PM	[USPS] - RESCHEDULED TO NEXT DELIVERY DAY at FORT WORTH,TX
USPS® Certified Mail	03-26-2025 11:18 AM	[USPS] - CERTIFIED MAIL DELIVERED FRONT DESKRECEPTIONMAIL ROOM at FORT WORTH,TX


U.S. Postal Service® CERTIFIED MAIL® RECEIPT Domestic Mail Only	
USPS® ARTICLE NUMBER 9314 7699 0430 0132 9734 53	
Certified Mail Fee	\$ 4.85
Return Receipt (Hardcopy)	\$ 4.10
Return Receipt (Electronic)	\$ 0.00
Certified Mail Restricted Delivery	\$ 0.00
Postage	\$ 2.59
Total Postage and Fees	\$ 11.54
Sent to: Pintail Production Company 6467 Southwest Boulevard Benbrook, TX 76132-2777	
<u>Reference Information</u>	
PS Form 3800, Facsimile, July 2015	

Transaction Details

Recipient: Concho Resources, Inc. P.O. Box 7550 Bartlesville, OK 74005	Date Created: 03/20/2025 10:25 AM Date Mail Delivered: 03/25/2025 10:30 AM USPS Article Number: 9314769904300132973729 Return Receipt Article Number: 9590969904300132973721
Sender: Sharon T. Shaheen Flat Creek - Jurnegan - N/2,S/2 Wells Spencer Fane, LLP 325 Paseo de Peralta Santa Fe, NM 87501-1860	Service Options: Return Receipt Certified Mail Mail Service: Certified Reference #: 87 Postage: \$2.59 Certified Mail Fees: \$8.95 Status: Delivered Sender: S. Shaheen Contents: Notice Letter Custom Field 2: Flat Creek- Custom Field 3: Jurnegan-Nos. 25255-56
Transaction created by: Dortiz User ID: 32565 Firm Mailing Book ID: None Batch ID: 305336	

Transaction History

Event Description	Event Date	Details
USPS® Return Receipt	03-20-2025 11:16 AM	[USPS] - RETURN RECEIPT ASSOCIATED at SANTA FE,NM
USPS® Certified Mail	03-20-2025 01:41 PM	[USPS] - PRESHPMENT INFO SENT USPS AWAITS ITEM at SANTA FE,NM
USPS® Certified Mail	03-20-2025 10:45 PM	[USPS] - ORIGIN ACCEPTANCE at SANTA FE,NM
USPS® Certified Mail	03-21-2025 12:00 AM	[USPS] - PROCESSED THROUGH USPS FACILITY at ALBUQUERQUE,NM
USPS® Certified Mail	03-21-2025 08:44 AM	[USPS] - DEPARTED USPS REGIONAL FACILITY at ALBUQUERQUE,NM
USPS® Certified Mail	03-22-2025 05:33 PM	[USPS] - PROCESSED THROUGH USPS FACILITY at TULSA OK DISTRIBUTION CENTER
USPS® Certified Mail	03-22-2025 10:15 PM	[USPS] - DEPARTED USPS REGIONAL FACILITY at TULSA OK DISTRIBUTION CENTER
USPS® Certified Mail	03-22-2025 11:27 PM	[USPS] - PROCESSED THROUGH USPS FACILITY at TULSA OK DISTRIBUTION CENTER
USPS® Certified Mail	03-25-2025 07:52 AM	[USPS] - ARRIVAL AT UNIT at BARTLESVILLE,OK
USPS® Certified Mail	03-25-2025 08:03 AM	[USPS] - OUT FOR DELIVERY at BARTLESVILLE,OK
USPS® Certified Mail	03-25-2025 10:30 AM	[USPS] - CERTIFIED MAIL DELIVERED INDIVIDUAL PICKED UP AT USPS at
USPS® Return Receipt	03-25-2025 11:53 PM	[USPS] - PROCESSED THROUGH USPS FACILITY at TULSA OK DISTRIBUTION CENTER
USPS® Return Receipt	03-26-2025 12:05 AM	[USPS] - PROCESSED THROUGH USPS FACILITY at TULSA OK DISTRIBUTION CENTER
USPS® Return Receipt	03-26-2025 08:16 AM	[USPS] - DEPARTED USPS REGIONAL FACILITY at TULSA OK DISTRIBUTION CENTER



Return Receipt (Form 3811) Barcode		COMPLETE THIS SECTION ON DELIVERY	
 9590 9699 0430 0132 9737 21		A. Signature <input type="checkbox"/> Agent X <input checked="" type="checkbox"/> Addressee	
		B. Received by (Printed Name) C. Date of Delivery D. Is delivery address different from item 1? <input type="checkbox"/> Yes If YES, enter delivery address below: <input type="checkbox"/> No	
1. Article Addressed to: Concho Resources, Inc. P.O. Box 7550 Bartlesville, OK 74005		MAR 25 2025 MAIL SERVICES BARTLESVILLE, OK	
2. Certified Mail (Form 3800) Article Number 9314 7699 0430 0132 9737 29		3. Service Type: <input checked="" type="checkbox"/> Certified Mail <input type="checkbox"/> Certified Mail Restricted Delivery <u>Reference Information</u>	
PS Form 3811, Facsimile, July 2015		Domestic Return Receipt	

Transaction Details

Recipient:	Date Created:	03/20/2025 10:25 AM
Elizabeth Hale	Date Mail Delivered:	03/24/2025 12:29 PM
116 East Brandon Street	USPS Article Number:	9314769904300132973736
San Antonio, TX 78209	Return Receipt Article Number:	9590969904300132973738
Sender:	Service Options:	Return Receipt
Sharon T. Shaheen		Certified Mail
Flat Creek - Jurnegan - N/2,S/2 Wells	Mail Service:	Certified
Spencer Fane, LLP	Reference #:	88
325 Paseo de Peralta	Postage:	\$2.59
Santa Fe, NM 87501-1860	Certified Mail Fees:	\$8.95
Transaction created by: Dortiz	Status:	Delivered
User ID: 32565	Sender:	S. Shaheen
Firm Mailing Book ID: None	Contents:	Notice Letter
Batch ID: 305336	Custom Field 2:	Flat Creek-
	Custom Field 3:	Jurnegan-Nos. 25255-56

Transaction History

Event Description	Event Date	Details
USPS® Return Receipt	03-20-2025 11:16 AM	[USPS] - RETURN RECEIPT ASSOCIATED at SANTA FE,NM
USPS® Certified Mail	03-20-2025 01:41 PM	[USPS] - PRESHIPMENT INFO SENT USPS AWAITS ITEM at SANTA FE,NM
USPS® Certified Mail	03-20-2025 10:45 PM	[USPS] - ORIGIN ACCEPTANCE at SANTA FE,NM
USPS® Certified Mail	03-21-2025 12:00 AM	[USPS] - PROCESSED THROUGH USPS FACILITY at ALBUQUERQUE,NM
USPS® Certified Mail	03-21-2025 08:44 AM	[USPS] - DEPARTED USPS REGIONAL FACILITY at ALBUQUERQUE,NM
USPS® Certified Mail	03-22-2025 01:37 PM	[USPS] - PROCESSED THROUGH USPS FACILITY at SAN ANTONIO TX DISTRIBUTION CEN
USPS® Certified Mail	03-22-2025 10:34 PM	[USPS] - PROCESSED THROUGH USPS FACILITY at SAN ANTONIO TX DISTRIBUTION CEN
USPS® Certified Mail	03-24-2025 12:29 PM	[USPS] - CERTIFIED MAIL DELIVERED LEFT WITH INDIVIDUAL at SAN ANTONIO,TX


Return Receipt (Form 3811) Barcode		COMPLETE THIS SECTION ON DELIVERY	
 9590 9699 0430 0132 9737 38		A. Signature 	<input type="checkbox"/> Agent <input checked="" type="checkbox"/> Addressee
		B. Received by (Printed Name) George Hale	C. Date of Delivery 03/24/25
1. Article Addressed to: Elizabeth Hale 116 East Brandon Street San Antonio, TX 78209		D. Is delivery address different from item 1? <input type="checkbox"/> Yes If YES, enter delivery address below: <input checked="" type="checkbox"/> No	
		3. Service Type: <input checked="" type="checkbox"/> Certified Mail <input type="checkbox"/> Certified Mail Restricted Delivery	
2. Certified Mail (Form 3800) Article Number 9314 7699 0430 0132 9737 36		Reference Information	
PS Form 3811, Facsimile, July 2015		Domestic Return Receipt	

Transaction Details

Recipient:	Date Created:	03/20/2025 10:25 AM
McMullen Minerals II, LLC	Date Mail Delivered:	03/24/2025 2:34 PM
P.O. Box 470857	USPS Article Number:	9314769904300132973545
Fort Worth, TX 76147	Return Receipt Article Number:	9590969904300132973547
Sender:	Service Options:	Return Receipt
Sharon T. Shaheen		Certified Mail
Flat Creek - Jurnegan - N/2,S/2 Wells	Mail Service:	Certified
Spencer Fane, LLP	Reference #:	52
325 Paseo de Peralta	Postage:	\$2.59
Santa Fe, NM 87501-1860	Certified Mail Fees:	\$8.95
Transaction created by: Dortiz	Status:	Delivered
User ID: 32565	Sender:	S. Shaheen
Firm Mailing Book ID: None	Contents:	Notice Letter
Batch ID: 305336	Custom Field 2:	Flat Creek-
	Custom Field 3:	Jurnegan-Nos. 25255-56

Transaction History

Event Description	Event Date	Details
USPS® Return Receipt	03-20-2025 11:16 AM	[USPS] - RETURN RECEIPT ASSOCIATED at SANTA FE,NM
USPS® Certified Mail	03-20-2025 01:41 PM	[USPS] - PRESHPMENT INFO SENT USPS AWAITS ITEM at SANTA FE,NM
USPS® Certified Mail	03-20-2025 10:45 PM	[USPS] - ORIGIN ACCEPTANCE at SANTA FE,NM
USPS® Certified Mail	03-21-2025 12:00 AM	[USPS] - PROCESSED THROUGH USPS FACILITY at ALBUQUERQUE,NM
USPS® Certified Mail	03-21-2025 08:44 AM	[USPS] - DEPARTED USPS REGIONAL FACILITY at ALBUQUERQUE,NM
USPS® Certified Mail	03-22-2025 10:50 AM	[USPS] - PROCESSED THROUGH USPS FACILITY at FORT WORTH TX DISTRIBUTION CENT
USPS® Certified Mail	03-22-2025 10:22 PM	[USPS] - DEPARTED USPS REGIONAL FACILITY at FORT WORTH TX DISTRIBUTION CENT
USPS® Certified Mail	03-24-2025 10:24 AM	[USPS] - ARRIVAL AT UNIT at FORT WORTH,TX
USPS® Certified Mail	03-24-2025 10:24 AM	[USPS] - AVAILABLE FOR PICKUP at FORT WORTH,TX
USPS® Certified Mail	03-24-2025 02:34 PM	[USPS] - CERTIFIED MAIL DELIVERED INDIVIDUAL PICKED UP AT PO at FORT WORTH,TX

Return Receipt (Form 3811) Barcode		COMPLETE THIS SECTION ON DELIVERY	
 9590 9699 0430 0132 9735 47		A. Signature <input checked="" type="checkbox"/> Agent <input type="checkbox"/> Addressee	B. Received by (Printed Name) C. Date of Delivery
		D. Is delivery address different from item 1? <input type="checkbox"/> Yes If YES, enter delivery address below: <input type="checkbox"/> No	
1. Article Addressed to: McMullen Minerals II, LLC P.O. Box 470857 Fort Worth, TX 76147		3. Service Type: <input checked="" type="checkbox"/> Certified Mail <input type="checkbox"/> Certified Mail Restricted Delivery <u>Reference Information</u>	
2. Certified Mail (Form 3800) Article Number 9314 7699 0430 0132 9735 45			
PS Form 3811, Facsimile, July 2015		Domestic Return Receipt	

Transaction Details**Recipient:**

Pegasus Resources II, LLC
P.O. Box 470698
Fort Worth, TX 76147

Date Created:

03/20/2025 10:25 AM

Date Mail Delivered:

03/27/2025 10:03 AM

USPS Article Number:

9314769904300132973583

Return Receipt Article Number:

9590969904300132973585

Sender:

Sharon T. Shaheen
Flat Creek - Jurnegan - N/2,S/2 Wells
Spencer Fane, LLP
325 Paseo de Peralta
Santa Fe, NM 87501-1860

Service Options:

Return Receipt

Certified Mail

Mail Service:

Certified

Reference #:

59

Postage:

\$2.59

Certified Mail Fees:

\$8.95

Status:

Delivered

Sender:

S. Shaheen

Contents:

Notice Letter

Custom Field 2:

Flat Creek-

Custom Field 3:

Jurnegan-Nos. 25255-66

Transaction created by: Dortiz**User ID:** 32565**Firm Mailing Book ID:** None**Batch ID:** 305336**Transaction History****Event Description****Event Date****Details**

Event Description	Event Date	Details
USPS® Return Receipt	03-20-2025 11:16 AM	[USPS] - RETURN RECEIPT ASSOCIATED at SANTA FE,NM
USPS® Certified Mail	03-20-2025 01:41 PM	[USPS] - PRESHIPMENT INFO SENT USPS AWAITS ITEM at SANTA FE,NM
USPS® Certified Mail	03-20-2025 10:45 PM	[USPS] - ORIGIN ACCEPTANCE at SANTA FE,NM
USPS® Certified Mail	03-21-2025 12:00 AM	[USPS] - PROCESSED THROUGH USPS FACILITY at ALBUQUERQUE,NM
USPS® Certified Mail	03-21-2025 08:44 AM	[USPS] - DEPARTED USPS REGIONAL FACILITY at ALBUQUERQUE,NM
USPS® Certified Mail	03-22-2025 10:50 AM	[USPS] - PROCESSED THROUGH USPS FACILITY at FORT WORTH TX DISTRIBUTION CENT
USPS® Certified Mail	03-22-2025 10:22 PM	[USPS] - DEPARTED USPS REGIONAL FACILITY at FORT WORTH TX DISTRIBUTION CENT
USPS® Certified Mail	03-24-2025 10:24 AM	[USPS] - ARRIVAL AT UNIT at FORT WORTH, TX
USPS® Certified Mail	03-24-2025 10:24 AM	[USPS] - AVAILABLE FOR PICKUP at FORT WORTH, TX
USPS® Certified Mail	03-27-2025 10:03 AM	[USPS] - CERTIFIED MAIL DELIVERED INDIVIDUAL PICKED UP AT PO at FORT WORTH, TX

Return Receipt (Form 3811) Barcode		COMPLETE THIS SECTION ON DELIVERY	
 9590 9699 0430 0132 9735 85		A. Signature <input type="checkbox"/> Agent <input type="checkbox"/> Addressee <i>R. Miller</i>	
		B. Received by (Printed Name) C. Date of Delivery <i>Reanna Miller</i> <i>3.27.25</i>	
		D. Is delivery address different from item 1? <input type="checkbox"/> Yes <input type="checkbox"/> No If YES, enter delivery address below:	
		3. Service Type: <input checked="" type="checkbox"/> Certified Mail <input type="checkbox"/> Certified Mail Restricted Delivery <u>Reference Information</u>	
1. Article Addressed to: Pegasus Resources II, LLC P.O. Box 470698 Fort Worth, TX 76147			
2. Certified Mail (Form 3800) Article Number 9314 7699 0430 0132 9735 83			

PS Form 3811, Facsimile, July 2015

Domestic Return Receipt

Transaction Details**Recipient:**

Sitio Permian, LLC
c/o Britton James
1401 Lawrence Street
Suite 1750
Denver, CO 80202

Date Created:

03/20/2025 10:25 AM

Date Mail Delivered:

03/24/2025 10:44 AM

USPS Article Number:

9314769904300132973613

Return Receipt Article Number:

9590969904300132973615

Service Options:

Return Receipt

Certified Mail

Mail Service:

Certified

Reference #:

67

Postage:

\$2.59

Certified Mail Fees:

\$8.95

Status:

Delivered

Sender:

S. Shaheen

Contents:

Notice Letter

Custom Field 2:

Flat Creek-

Custom Field 3:

Jurnegan-Nos. 25255-56

Sender:

Sharon T. Shaheen
Flat Creek - Jurnegan - N/2,S/2 Wells
Spencer Fane, LLP
325 Paseo de Peralta
Santa Fe, NM 87501-1860

Transaction created by: Dortiz**User ID:** 32565**Firm Mailing Book ID:** None**Batch ID:** 305336**Transaction History****Event Description****Event Date****Details**

Event Description	Event Date	Details
USPS® Return Receipt	03-20-2025 11:16 AM	[USPS] - RETURN RECEIPT ASSOCIATED at SANTA FE,NM
USPS® Certified Mail	03-20-2025 01:41 PM	[USPS] - PRESHPMENT INFO SENT USPS AWAITS ITEM at SANTA FE,NM
USPS® Certified Mail	03-20-2025 10:45 PM	[USPS] - ORIGIN ACCEPTANCE at SANTA FE,NM
USPS® Certified Mail	03-21-2025 12:00 AM	[USPS] - PROCESSED THROUGH USPS FACILITY at ALBUQUERQUE,NM
USPS® Certified Mail	03-21-2025 08:44 AM	[USPS] - DEPARTED USPS REGIONAL FACILITY at ALBUQUERQUE,NM
USPS® Certified Mail	03-22-2025 09:00 AM	[USPS] - PROCESSED THROUGH USPS FACILITY at DENVER CO DISTRIBUTION CENTER
USPS® Certified Mail	03-22-2025 09:57 AM	[USPS] - DEPARTED USPS REGIONAL FACILITY at DENVER CO DISTRIBUTION CENTER
USPS® Certified Mail	03-24-2025 01:32 AM	[USPS] - PROCESSED THROUGH USPS FACILITY at DENVER CO DISTRIBUTION CENTER
USPS® Certified Mail	03-24-2025 10:44 AM	[USPS] - CERTIFIED MAIL DELIVERED FRONT DESKRECEPTIONMAIL ROOM at DENVER,CO



Return Receipt (Form 3811) Barcode		COMPLETE THIS SECTION ON DELIVERY	
 9590 9699 0430 0132 9736 15		A. Signature <input type="checkbox"/> Agent <input checked="" type="checkbox"/> Addressee	
		B. Received by (Printed Name) <input checked="" type="checkbox"/>	
		C. Date of Delivery 3-24	
		D. Is delivery address different from item 1? <input type="checkbox"/> Yes <input checked="" type="checkbox"/> No If YES, enter delivery address below:	
1. Article Addressed to: Sitio Permian, LLC c/o Britton James 1401 Lawrence Street Suite 1750 Denver, CO 80202		3. Service Type: <input checked="" type="checkbox"/> Certified Mail <input type="checkbox"/> Certified Mail Restricted Delivery	
2. Certified Mail (Form 3800) Article Number 9314 7699 0430 0132 9736 13		<u>Reference Information</u>	
PS Form 3811, Facsimile, July 2015		Domes eturn Recei	

Transaction Details

Recipient:	Date Created:	03/20/2025 10:25 AM
Post Oak Crown Minerals, LLC	Date Mail Delivered:	03/24/2025 2:26 PM
34 South Wynden Drive	USPS Article Number:	9314769904300132973606
Suite 300	Return Receipt Article Number:	9590969904300132973608
Houston, TX 77056-2531		
Sender:	Service Options:	Return Receipt
Sharon T. Shaheen		Certified Mail
Flat Creek - Jurnegan - N/2,S/2 Wells	Mail Service:	Certified
Spencer Fane, LLP	Reference #:	62
325 Paseo de Peralta	Postage:	\$2.59
Santa Fe, NM 87501-1860	Certified Mail Fees:	\$8.95
	Status:	Delivered
Transaction created by: Dortiz	Sender:	S. Shaheen
User ID: 32565	Contents:	Notice Letter
Firm Mailing Book ID: None	Custom Field 2:	Flat Creek-
Batch ID: 305336	Custom Field 3:	Jurnegan-Nos. 25255-56

Transaction History

Event Description	Event Date	Details
USPS® Return Receipt	03-20-2025 11:16 AM	[USPS] - RETURN RECEIPT ASSOCIATED at SANTA FE,NM
USPS® Certified Mail	03-20-2025 01:41 PM	[USPS] - PRESHIPMENT INFO SENT USPS AWAITS ITEM at SANTA FE,NM
USPS® Certified Mail	03-20-2025 10:45 PM	[USPS] - ORIGIN ACCEPTANCE at SANTA FE,NM
USPS® Certified Mail	03-21-2025 12:00 AM	[USPS] - PROCESSED THROUGH USPS FACILITY at ALBUQUERQUE,NM
USPS® Certified Mail	03-21-2025 08:44 AM	[USPS] - DEPARTED USPS REGIONAL FACILITY at ALBUQUERQUE,NM
USPS® Certified Mail	03-22-2025 12:40 PM	[USPS] - PROCESSED THROUGH USPS FACILITY at SOUTH HOUSTON PROCESSING
USPS® Certified Mail	03-22-2025 09:53 PM	[USPS] - PROCESSED THROUGH USPS FACILITY at SOUTH HOUSTON PROCESSING
USPS® Certified Mail	03-24-2025 02:26 PM	[USPS] - CERTIFIED MAIL DELIVERED LEFT WITH INDIVIDUAL at HOUSTON,TX

Return Receipt (Form 3811) Barcode		COMPLETE THIS SECTION ON DELIVERY	
 9590 9699 0430 0132 9736 08		A. Signature <input type="checkbox"/> Agent	<input type="checkbox"/> Addressee
		X 	
		B. Received by (Printed Name) Melanie Green	C. Date of Delivery
1. Article Addressed to: Post Oak Crown Minerals, LLC 34 South Wynden Drive Suite 300 Houston, TX 77056-2531		D. Is delivery address different from item 1? <input type="checkbox"/> Yes If YES, enter delivery address below: <input type="checkbox"/> No	
		3. Service Type: <input checked="" type="checkbox"/> Certified Mail <input type="checkbox"/> Certified Mail Restricted Delivery	
2. Certified Mail (Form 3800) Article Number 9314 7699 0430 0132 9736 06		Reference Information	
PS Form 3811, Facsimile, July 2015		Domestic Return Receipt	

Transaction Details**Recipient:**

Sortida Resources, LLC
c/o Brandon Black
P.O. Box 50820
Midland, TX 79710

Date Created:

03/20/2025 10:25 AM

Date Mail Delivered:

03/24/2025 12:18 PM

USPS Article Number:

9314769904300132973620

Return Receipt Article Number:

9590969904300132973622

Sender:

Sharon T. Shaheen
Flat Creek - Jurnegan - N/2,S/2 Wells
Spencer Fane, LLP
325 Paseo de Peralta
Santa Fe, NM 87501-1860

Service Options:

Return Receipt
Certified Mail

Mail Service:

Certified

Reference #:

68

Postage:

\$2.59

Certified Mail Fees:

\$8.95

Status:

Delivered

Sender:

S. Shaheen

Contents:

Notice Letter

Custom Field 2:

Flat Creek-

Custom Field 3:

Jurnegan-Nos. 25255-56

Transaction created by: Dortiz**User ID:** 32565**Firm Mailing Book ID:** None**Batch ID:** 305336**Transaction History****Event Description****Event Date****Details**

USPS® Return Receipt

03-20-2025 11:16 AM

[USPS] - RETURN RECEIPT ASSOCIATED at SANTA FE,NM

USPS® Certified Mail

03-20-2025 01:41 PM

[USPS] - PRESHPMENT INFO SENT USPS AWAITS ITEM at SANTA FE,NM

USPS® Certified Mail

03-20-2025 10:45 PM

[USPS] - ORIGIN ACCEPTANCE at SANTA FE,NM

USPS® Certified Mail

03-21-2025 12:00 AM

[USPS] - PROCESSED THROUGH USPS FACILITY at ALBUQUERQUE,NM

USPS® Certified Mail

03-21-2025 08:44 AM

[USPS] - DEPARTED USPS REGIONAL FACILITY at ALBUQUERQUE,NM

USPS® Certified Mail

03-22-2025 09:01 PM

[USPS] - PROCESSED THROUGH USPS FACILITY at MIDLAND TX DISTRIBUTION CENTER

USPS® Certified Mail



03-23-2025 01:46 AM

[USPS] - PROCESSED THROUGH USPS FACILITY at MIDLAND TX DISTRIBUTION CENTER

USPS® Certified Mail

03-24-2025 12:18 PM

[USPS] - CERTIFIED MAIL DELIVERED PO BOX at MIDLAND,TX

Return Receipt (Form 3811) Barcode		COMPLETE THIS SECTION ON DELIVERY	
 9590 9699 0430 0132 9736 22		A. Signature 	<input type="checkbox"/> Agent <input type="checkbox"/> Addressee
		B. Received by (Printed Name)	C. Date of Delivery 3/25/25
1. Article Addressed to: Sortida Resources, LLC c/o Brandon Black P.O. Box 50820 Midland, TX 79710		D. Is delivery address different from item 1? <input type="checkbox"/> Yes If YES, enter delivery address below: <input type="checkbox"/> No	
		3. Service Type: <input checked="" type="checkbox"/> Certified Mail <input type="checkbox"/> Certified Mail Restricted Delivery	
2. Certified Mail (Form 3800) Article Number 9314 7699 0430 0132 9736 20		MAR 25 2025 Reference Information	

PS Form 3811, Facsimile, July 2015




Domestic Return Receipt

Transaction Details

Recipient:	Date Created:	03/20/2025 10:25 AM
Oak Valley Mineral and Land, LP	Date Mail Delivered:	03/24/2025 12:18 PM
c/o Brandon Black	USPS Article Number:	9314769904300132973576
P.O. Box 50820	Return Receipt Article Number:	9590969904300132973578
Midland, TX 79710		
Sender:	Service Options:	Return Receipt
Sharon T. Shaheen		Certified Mail
Flat Creek - Jurnegan - N/2,S/2 Wells	Mail Service:	Certified
Spencer Fane, LLP	Reference #:	57
325 Paseo de Peralta	Postage:	\$2.59
Santa Fe, NM 87501-1860	Certified Mail Fees:	\$8.95
	Status:	Delivered
Transaction created by: Dortiz	Sender:	S. Shaheen
User ID: 32565	Contents:	Notice Letter
Firm Mailing Book ID: None	Custom Field 2:	Flat Creek-
Batch ID: 305336	Custom Field 3:	Jurnegan-Nos. 25255-56

Transaction History

Event Description	Event Date	Details
USPS® Return Receipt	03-20-2025 11:16 AM	[USPS] - RETURN RECEIPT ASSOCIATED at SANTA FE,NM
USPS® Certified Mail	03-20-2025 01:41 PM	[USPS] - PRESHPMENT INFO SENT USPS AWAITS ITEM at SANTA FE,NM
USPS® Certified Mail	03-20-2025 10:45 PM	[USPS] - ORIGIN ACCEPTANCE at SANTA FE,NM
USPS® Certified Mail	03-21-2025 12:00 AM	[USPS] - PROCESSED THROUGH USPS FACILITY at ALBUQUERQUE,NM
USPS® Certified Mail	03-21-2025 08:44 AM	[USPS] - DEPARTED USPS REGIONAL FACILITY at ALBUQUERQUE,NM
USPS® Certified Mail	03-22-2025 09:01 PM	[USPS] - PROCESSED THROUGH USPS FACILITY at MIDLAND TX DISTRIBUTION CENTER
USPS® Certified Mail	03-23-2025 01:46 AM	[USPS] - PROCESSED THROUGH USPS FACILITY at MIDLAND TX DISTRIBUTION CENTER
USPS® Certified Mail	03-24-2025 12:18 PM	[USPS] - CERTIFIED MAIL DELIVERED PO BOX at MIDLAND,TX

Return Receipt (Form 3811) Barcode		COMPLETE THIS SECTION ON DELIVERY	
 9590 9699 0430 0132 9735 78		A. Signature  <input type="checkbox"/> Agent <input checked="" type="checkbox"/> Addressee	
		B. Received by (Printed Name) _____ C. Date of Delivery <u>3/24/25</u> D. Is delivery address different from item 1? <input type="checkbox"/> Yes If YES, enter delivery address below: <input checked="" type="checkbox"/> No	
1. Article Addressed to: Oak Valley Mineral and Land, LP c/o Brandon Black P.O. Box 50820 Midland, TX 79710		3. Service Type: <input checked="" type="checkbox"/> Certified Mail <input type="checkbox"/> Certified Mail Restricted Delivery	
2. Certified Mail (Form 3800) Article Number 9314 7699 0430 0132 9735 76		Reference Information 	
PS Form 3811, Facsimile, July 2015		Domestic Return Receipt	

Transaction Details**Recipient:**

Platform Energy III, LLC
c/o Cameron Kulbeth
810 Texas Avenue
Lubbock, TX 79401

Date Created:

03/20/2025 10:25 AM

Date Mail Delivered:

03/27/2025 10:51 AM

USPS Article Number:

9314769904300132973590

Return Receipt Article Number:

9590969904300132973592

Sender:

Sharon T. Shaheen
Flat Creek - Jurnegan - N/2,S/2 Wells
Spencer Fane, LLP
325 Paseo de Peralta
Santa Fe, NM 87501-1860

Service Options:

Return Receipt
Certified Mail

Mail Service:

Certified

Reference #:

61

Postage:

\$2.59

Certified Mail Fees:

\$8.95

Status:

Delivered

Sender:

S. Shaheen

Contents:

Notice Letter

Custom Field 2:

Flat Creek-

Custom Field 3:

Jurnegan-Nos. 25255-56

Transaction created by: Dortiz**User ID:** 32565**Firm Mailing Book ID:** None**Batch ID:** 305336**Transaction History****Event Description****Event Date****Details**

USPS® Return Receipt	03-20-2025 11:16 AM	[USPS] - RETURN RECEIPT ASSOCIATED at SANTA FE,NM
USPS® Certified Mail	03-20-2025 01:41 PM	[USPS] - PRESHPMENT INFO SENT USPS AWAITS ITEM at SANTA FE,NM
USPS® Certified Mail	03-20-2025 10:45 PM	[USPS] - ORIGIN ACCEPTANCE at SANTA FE,NM
USPS® Certified Mail	03-21-2025 12:00 AM	[USPS] - PROCESSED THROUGH USPS FACILITY at ALBUQUERQUE,NM
USPS® Certified Mail	03-21-2025 08:44 AM	[USPS] - DEPARTED USPS REGIONAL FACILITY at ALBUQUERQUE,NM
USPS® Certified Mail	03-23-2025 12:33 AM	[USPS] - PROCESSED THROUGH USPS FACILITY at ALBUQUERQUE,NM
USPS® Certified Mail	03-23-2025 03:57 PM	[USPS] - PROCESSED THROUGH USPS FACILITY at ALBUQUERQUE,NM
USPS® Certified Mail	03-24-2025 10:01 PM	[USPS] - PROCESSED THROUGH USPS FACILITY at ALBUQUERQUE,NM
USPS® Certified Mail	03-26-2025 06:48 PM	[USPS] - PROCESSED THROUGH USPS FACILITY at LUBBOCK TX DISTRIBUTION CENTER
USPS® Certified Mail	03-26-2025 11:19 PM	[USPS] - DEPARTED USPS REGIONAL FACILITY at LUBBOCK TX DISTRIBUTION CENTER
USPS® Certified Mail	03-27-2025 02:33 AM	[USPS] - PROCESSED THROUGH USPS FACILITY at LUBBOCK TX DISTRIBUTION CENTER
USPS® Certified Mail	03-27-2025 10:51 AM	[USPS] - CERTIFIED MAIL DELIVERED FRONT DESKRECEPTIONMAIL ROOM at LUBBOCK,TX

Return Receipt (Form 3811) Barcode		COMPLETE THIS SECTION ON DELIVERY	
 9590 9699 0430 0132 9735 92		A. Signature <input type="checkbox"/> Agent <input checked="" type="checkbox"/> <i>K. Stahl</i> <input type="checkbox"/> Addresser	
		B. Received by (Printed Name) <i>Kayla Stahl</i> C. Date of Delivery	
1. Article Addressed to: Platform Energy III, LLC c/o Cameron Kulbeth 810 Texas Avenue Lubbock, TX 79401		D. Is delivery address different from item 1? <input type="checkbox"/> Yes If YES, enter delivery address below: <input type="checkbox"/> No	
		3. Service Type: <input checked="" type="checkbox"/> Certified Mail <input type="checkbox"/> Certified Mail Restricted Delivery	
2. Certified Mail (Form 3800) Article Number 9314 7699 0430 0132 9735 90		Reference Information	

PS Form 3811, Facsimile, July 2015

Domestic Return Receipt

Transaction Details**Recipient:**

Bureau of Land Management
414 West Taylor
Hobbs, NM 88240-1157

Date Created:

03/20/2025 10:25 AM

Date Mail Delivered:

03/28/2025 3:14 PM

USPS Article Number:

9314769904300132973637

Return Receipt Article Number:

9590969904300132973639

Sender:

Sharon T. Shaheen
Flat Creek - Jurnegan - N/2, S/2 Wells
Spencer Fane, LLP
325 Paseo de Peralta
Santa Fe, NM 87501-1860

Service Options:

Return Receipt

Certified Mail

Mail Service:

Certified

Reference #:

77

Postage:

\$2.59

Certified Mail Fees:

\$8.95

Status:

Delivered

Transaction created by: Dortiz**User ID:** 32565**Firm Mailing Book ID:** None**Batch ID:** 305336**Sender:**

S. Shaheen

Contents:

Notice Letter

Custom Field 2:

Flat Creek-

Custom Field 3:

Jurnegan-Nos. 25255-56

Transaction History

Event Description	Event Date	Details
USPS® Return Receipt	03-20-2025 11:16 AM	[USPS] - RETURN RECEIPT ASSOCIATED at SANTA FE,NM
USPS® Certified Mail	03-20-2025 01:41 PM	[USPS] - PRESHPMENT INFO SENT USPS AWAITS ITEM at SANTA FE,NM
USPS® Certified Mail	03-20-2025 10:45 PM	[USPS] - ORIGIN ACCEPTANCE at SANTA FE,NM
USPS® Certified Mail	03-21-2025 12:00 AM	[USPS] - PROCESSED THROUGH USPS FACILITY at ALBUQUERQUE,NM
USPS® Certified Mail	03-21-2025 08:44 AM	[USPS] - DEPARTED USPS REGIONAL FACILITY at ALBUQUERQUE,NM
USPS® Certified Mail	03-23-2025 12:33 AM	[USPS] - PROCESSED THROUGH USPS FACILITY at ALBUQUERQUE,NM
USPS® Certified Mail	03-23-2025 03:57 PM	[USPS] - PROCESSED THROUGH USPS FACILITY at ALBUQUERQUE,NM
USPS® Certified Mail	03-26-2025 06:45 PM	[USPS] - PROCESSED THROUGH USPS FACILITY at LUBBOCK TX DISTRIBUTION CENTER
USPS® Certified Mail	03-26-2025 09:26 PM	[USPS] - PROCESSED THROUGH USPS FACILITY at LUBBOCK TX DISTRIBUTION CENTER
USPS® Certified Mail	03-26-2025 11:19 PM	[USPS] - DEPARTED USPS REGIONAL FACILITY at LUBBOCK TX DISTRIBUTION CENTER
USPS® Certified Mail	03-28-2025 03:14 PM	[USPS] - CERTIFIED MAIL DELIVERED LEFT WITH INDIVIDUAL at HOBBS,NM
USPS® Return Receipt	03-29-2025 10:48 PM	[USPS] - PROCESSED THROUGH USPS FACILITY at LUBBOCK TX DISTRIBUTION CENTER
USPS® Return Receipt	03-30-2025 07:34 AM	[USPS] - DEPARTED USPS REGIONAL FACILITY at LUBBOCK TX DISTRIBUTION CENTER

Return Receipt (Form 3811) Barcode		COMPLETE THIS SECTION ON DELIVERY	
 9590 9699 0430 0132 9736 39		A. Signature <input checked="" type="checkbox"/> Agent <input type="checkbox"/> Addressee	
		B. Received by (Printed Name) Bertha Carrillo	
		C. Date of Delivery 3/28/25	
		D. Is delivery address different from item 1? <input type="checkbox"/> Yes If YES, enter delivery address below: <input type="checkbox"/> No	
1. Article Addressed to: Bureau of Land Management 414 West Taylor Hobbs, NM 88240-1157		3. Service Type: <input checked="" type="checkbox"/> Certified Mail <input type="checkbox"/> Certified Mail Restricted Delivery	
2. Certified Mail (Form 3800) Article Number 9314 7699 0430 0132 9736 37		Reference Information	


PS Form 3811, Facsimile, July 2015

Domestic Return Receipt

Recipient: Ross Duncan Properties, LLC P.O. Box 647 Artesia, NM 88211-0647	Date Created: 04/18/2025 10:46 AM Date Mail Delivered: 04/23/2025 11:36 AM USPS Article Number: 9314769904300134218750 Return Receipt Article Number: 9590969904300134218752
Sender: Sharon T. Shaheen Flat Creek - Jurnegan - N/2,S/2 Wells Spencer Fane, LLP 325 Paseo de Peralta Santa Fe, NM 87501-1860	Service Options: Return Receipt Certified Mail Mail Service: Certified Reference #: 4 Postage: \$2.04 Certified Mail Fees: \$8.95 Status: Delivered Sender: S. Shaheen Contents: Notice Letter Custom Field 1: Flat Creek- Custom Field 2: Jurnegan-Nos. 25255-56 Custom Field 3: 4/18/25 Letter
Transaction created by: Dortiz User ID: 32565 Firm Mailing Book ID: None Batch ID: 307911	

Transaction History

Event Description	Event Date	Details
USPS® Return Receipt	04-18-2025 11:11 AM	[USPS] - RETURN RECEIPT ASSOCIATED at SANTA FE,NM
USPS® Certified Mail	04-18-2025 01:41 PM	[USPS] - PRESHPMENT INFO SENT USPS AWAITS ITEM at SANTA FE,NM
USPS® Certified Mail	04-19-2025 08:21 PM	[USPS] - ORIGIN ACCEPTANCE at SANTA FE,NM
USPS® Certified Mail	04-19-2025 09:36 PM	[USPS] - PROCESSED THROUGH USPS FACILITY at ALBUQUERQUE,NM
USPS® Certified Mail	04-20-2025 12:13 AM	[USPS] - DEPARTED USPS REGIONAL FACILITY at ALBUQUERQUE,NM
USPS® Certified Mail	04-22-2025 11:50 AM	[USPS] - PROCESSED THROUGH USPS FACILITY at LUBBOCK TX DISTRIBUTION CENTER
USPS® Certified Mail	04-22-2025 10:32 PM	[USPS] - DEPARTED USPS REGIONAL FACILITY at LUBBOCK TX DISTRIBUTION CENTER
USPS® Certified Mail	04-23-2025 10:09 AM	[USPS] - AVAILABLE FOR PICKUP at ARTESIA,NM
USPS® Certified Mail	04-23-2025 11:36 AM	[USPS] - CERTIFIED MAIL DELIVERED INDIVIDUAL PICKED UP AT PO at ARTESIA,NM


Return Receipt (Form 3811) Barcode		COMPLETE THIS SECTION ON DELIVERY	
 9590 9699 0430 0134 2187 52		A. Signature 	<input type="checkbox"/> Agent <input type="checkbox"/> Addressee
		B. Received by (Printed Name) Melissa Folger	C. Date of Delivery
1. Article Addressed to: Ross Duncan Properties, LLC P.O. Box 647 Artesia, NM 88211-0647		D. Is delivery address different from item 1? <input type="checkbox"/> Yes If YES, enter delivery address below: <input type="checkbox"/> No	
		3. Service Type: <input checked="" type="checkbox"/> Certified Mail <input type="checkbox"/> Certified Mail Restricted Delivery	
2. Certified Mail (Form 3800) Article Number 9314 7699 0430 0134 2187 50		Reference Information	
PS Form 3811, Facsimile, July 2015		Domestic Return Receipt	

Transaction Details

Recipient:	Date Created:	04/18/2025 10:46 AM
Burlington Oil & Gas Company, LP	Date Mail Delivered:	04/23/2025 8:54 AM
600 W. Illinois Avenue	USPS Article Number:	9314769904300134218729
Midland, TX 79701	Return Receipt Article Number:	9590969904300134218721
Sender:	Service Options:	Return Receipt
Sharon T. Shaheen		Certified Mail
Flat Creek - Jurnegan - N/2,S/2 Wells	Mail Service:	Certified
Spencer Fane, LLP	Reference #:	1
325 Paseo de Peralta	Postage:	\$2.04
Santa Fe, NM 87501-1860	Certified Mail Fees:	\$8.95
Transaction created by: Dortiz	Status:	Delivered
User ID: 32565	Sender:	S. Shaheen
Firm Mailing Book ID: None	Contents:	Notice Letter
Batch ID: 307911	Custom Field 1:	Flat Creek-
	Custom Field 2:	Jurnegan-Nos. 25255-56
	Custom Field 3:	4/18/25 Letter

Transaction History

Event Description	Event Date	Details
USPS® Return Receipt	04-18-2025 11:11 AM	[USPS] - RETURN RECEIPT ASSOCIATED at SANTA FE,NM
USPS® Certified Mail	04-18-2025 01:41 PM	[USPS] - PRESHIPMENT INFO SENT USPS AWAITS ITEM at SANTA FE,NM
USPS® Certified Mail	04-19-2025 08:21 PM	[USPS] - ORIGIN ACCEPTANCE at SANTA FE,NM
USPS® Certified Mail	04-19-2025 09:36 PM	[USPS] - PROCESSED THROUGH USPS FACILITY at ALBUQUERQUE,NM
USPS® Certified Mail	04-20-2025 12:13 AM	[USPS] - DEPARTED USPS REGIONAL FACILITY at ALBUQUERQUE,NM
USPS® Certified Mail	04-21-2025 01:38 PM	[USPS] - PROCESSED THROUGH USPS FACILITY at MIDLAND TX DISTRIBUTION CENTER
USPS® Certified Mail	04-21-2025 04:52 PM	[USPS] - PROCESSED THROUGH USPS FACILITY at MIDLAND TX DISTRIBUTION CENTER
USPS® Certified Mail	04-23-2025 08:54 AM	[USPS] - CERTIFIED MAIL DELIVERED PO BOX at MIDLAND, TX

U.S. Postal Service® CERTIFIED MAIL® RECEIPT Domestic Mail Only		
USPS® ARTICLE NUMBER		
9314 7699 0430 0134 2187 29		
Certified Mail Fee	\$	4.85
Return Receipt (Hardcopy)	\$	4.10
Return Receipt (Electronic)	\$	0.00
Certified Mail Restricted Delivery	\$	0.00
Postage	\$	2.04
Total Postage and Fees	\$	10.99
Sent to: Burlington Oil & Gas Company, LP 600 W. Illinois Avenue Midland, TX 79701		
<div style="text-align: center;">  </div>		
Reference Information		
PS Form 3800, Facsimile, July 2015		

Transaction Details

Recipient:

CRM 2018, LP
P.O. Box 51933
Dallas, TX 79710

Date Created:

04/18/2025 10:46 AM

Date Mail Delivered:

04/22/2025 8:58 AM

USPS Article Number:

9314769904300134218736

Return Receipt Article Number:

9590969904300134218738

Sender:

Sharon T. Shaheen

Service Options:

Return Receipt

Flat Creek - Jurnegan - N/2,S/2 Wells

Certified Mail

Spencer Fane, LLP

Mail Service:

Certified

325 Paseo de Peralta

Reference #:

2

Santa Fe, NM 87501-1860

Postage:

\$2.04

Certified Mail Fees:

\$8.95

Transaction created by: Dortiz

Status:

Delivered

User ID: 32565

Sender:

S. Shaheen

Firm Mailing Book ID: None

Contents:

Notice Letter

Batch ID: 307911

Custom Field 1:

Flat Creek-

Custom Field 2:

Jurnegan-Nos. 25255-56

Custom Field 3:

4/18/25 Letter

Transaction History

Event Description

Event Date

Details

USPS® Return Receipt

04-18-2025 11:11 AM

[USPS] - RETURN RECEIPT ASSOCIATED at SANTA FE,NM

USPS® Certified Mail

04-18-2025 01:41 PM

[USPS] - PRESHIPMENT INFO SENT USPS AWAITS ITEM at SANTA FE,NM

USPS® Certified Mail

04-19-2025 08:21 PM

[USPS] - ORIGIN ACCEPTANCE at SANTA FE,NM

USPS® Certified Mail

04-19-2025 09:36 PM

[USPS] - PROCESSED THROUGH USPS FACILITY at ALBUQUERQUE,NM

USPS® Certified Mail

04-20-2025 12:13 AM

[USPS] - DEPARTED USPS REGIONAL FACILITY at ALBUQUERQUE,NM

USPS® Certified Mail

04-21-2025 01:38 PM

[USPS] - PROCESSED THROUGH USPS FACILITY at MIDLAND TX DISTRIBUTION CENTER

USPS® Certified Mail

04-21-2025 03:10 PM

[USPS] - PROCESSED THROUGH USPS FACILITY at MIDLAND TX DISTRIBUTION CENTER

USPS® Certified Mail

04-22-2025 08:58 AM

[USPS] - CERTIFIED MAIL DELIVERED PO BOX at MIDLAND, TX

U.S. Postal Service® CERTIFIED MAIL® RECEIPT

Domestic Mail Only

USPS® ARTICLE NUMBER

9314 7699 0430 0134 2187 36

Certified Mail Fee	\$	4.85
Return Receipt (Hardcopy)	\$	4.10
Return Receipt (Electronic)	\$	0.00
Certified Mail Restricted Delivery	\$	0.00
Postage	\$	2.04
Total Postage and Fees	\$	10.99

Sent to:

CRM 2018, LP
P.O. Box 51933
Dallas, TX 79710


Reference Information

Transaction Details

Recipient:	Date Created:	04/18/2025 1:27 PM
Panhandle Properties LLC	Date Mail Delivered:	04/23/2025 11:36 AM
P.O. Box 647	USPS Article Number:	9314769904300134225833
Artesia, NM 88211-0647	Return Receipt Article Number:	9590969904300134225835
Sender:	Service Options:	Return Receipt
Sharon T. Shaheen		Certified Mail
Flat Creek - Jurnegan - N/2,S/2 Wells	Mail Service:	Certified
Spencer Fane, LLP	Reference #:	2
325 Paseo de Peralta	Postage:	\$2.04
Santa Fe, NM 87501-1860	Certified Mail Fees:	\$8.95
Transaction created by: Dortiz	Status:	Delivered
User ID: 32565	Sender:	S. Shaheen
Firm Mailing Book ID: None	Contents:	Notice Letter
Batch ID: 307928	Custom Field 1:	Flat Creek-
	Custom Field 2:	Jurnegan-Nos. 25255-56
	Custom Field 3:	4/18/25 Letter

Transaction History

Event Description	Event Date	Details
USPS® Return Receipt	04-18-2025 03:11 PM	[USPS] - RETURN RECEIPT ASSOCIATED at SANTA FE,NM
USPS® Certified Mail	04-18-2025 05:41 PM	[USPS] - PRESHIPMENT INFO SENT USPS AWAITS ITEM at SANTA FE,NM
USPS® Certified Mail	04-19-2025 08:21 PM	[USPS] - ORIGIN ACCEPTANCE at SANTA FE,NM
USPS® Certified Mail	04-19-2025 09:36 PM	[USPS] - PROCESSED THROUGH USPS FACILITY at ALBUQUERQUE,NM
USPS® Certified Mail	04-20-2025 12:13 AM	[USPS] - DEPARTED USPS REGIONAL FACILITY at ALBUQUERQUE,NM
USPS® Certified Mail	04-22-2025 11:50 AM	[USPS] - PROCESSED THROUGH USPS FACILITY at LUBBOCK TX DISTRIBUTION CENTER
USPS® Certified Mail	04-22-2025 10:32 PM	[USPS] - DEPARTED USPS REGIONAL FACILITY at LUBBOCK TX DISTRIBUTION CENTER
USPS® Certified Mail	04-23-2025 10:10 AM	[USPS] - AVAILABLE FOR PICKUP at ARTESIA,NM
USPS® Certified Mail	04-23-2025 11:36 AM	[USPS] - CERTIFIED MAIL DELIVERED INDIVIDUAL PICKED UP AT PO at ARTESIA,NM

Return Receipt (Form 3811) Barcode		COMPLETE THIS SECTION ON DELIVERY	
 9590 9699 0430 0134 2258 35		A. Signature <input type="checkbox"/> Agent <input checked="" type="checkbox"/> Addressee	
		B. Received by (Printed Name) C. Date of Delivery Melissa Reiter	
1. Article Addressed to: Panhandle Properties LLC P.O. Box 647 Artesia, NM 88211-0647		D. Is delivery address different from item 1? <input type="checkbox"/> Yes If YES, enter delivery address below: <input type="checkbox"/> No	
		3. Service Type: <input checked="" type="checkbox"/> Certified Mail <input type="checkbox"/> Certified Mail Restricted Delivery	
2. Certified Mail (Form 3800) Article Number 9314 7699 0430 0134 2258 33		Reference Information	
PS Form 3811, Facsimile, July 2015		Domestic Return Receipt	

Transaction Details

Recipient:	Date Created:	03/20/2025 10:25 AM
John Joseph Heinz	USPS Article Number:	9314769904300132973309
c/o Ina Paula Heinz	Return Receipt Article Number:	9590969904300132973301
9593 Crest Knoll Drive		
Calimesa, CA 92320		
Sender:	Service Options:	Return Receipt
Sharon T. Shaheen		Certified Mail
Flat Creek - Jurnegan - N/2, S/2 Wells	Mail Service:	Certified
Spencer Fane, LLP	Reference #:	8
325 Paseo de Peralta	Postage:	\$2.59
Santa Fe, NM 87501-1860	Certified Mail Fees:	\$8.95
	Status:	Lost
	Sender:	S. Shaheen
	Contents:	Notice Letter
Transaction created by: Dortiz	Custom Field 2:	Flat Creek-
User ID: 32565	Custom Field 3:	Jurnegan-Nos. 25255-56
Firm Mailing Book ID: None		
Batch ID: 305336		

Transaction History

Event Description	Event Date	Details
USPS® Return Receipt	03-20-2025 11:16 AM	[USPS] - RETURN RECEIPT ASSOCIATED at SANTA FE, NM
USPS® Certified Mail	03-20-2025 01:41 PM	[USPS] - PRESHPMENT INFO SENT USPS AWAITS ITEM at SANTA FE, NM
USPS® Certified Mail	03-20-2025 10:45 PM	[USPS] - ORIGIN ACCEPTANCE at SANTA FE, NM
USPS® Certified Mail	03-21-2025 12:00 AM	[USPS] - PROCESSED THROUGH USPS FACILITY at ALBUQUERQUE, NM
USPS® Certified Mail	03-21-2025 08:44 AM	[USPS] - DEPARTED USPS REGIONAL FACILITY at ALBUQUERQUE, NM

U.S. Postal Service® CERTIFIED MAIL® RECEIPT Domestic Mail Only	
USPS® ARTICLE NUMBER 9314 7699 0430 0132 9733 09	
Certified Mail Fee	\$ 4.85
Return Receipt (Hardcopy)	\$ 3.10
Return Receipt (Electronic)	\$ 0.00
Certified Mail Restricted Delivery	\$ 0.00
Postage	\$ 2.59
Total Postage and Fees	\$ 11.54
Sent to: John Joseph Heinz c/o Ina Paula Heinz 9593 Crest Knoll Drive Calimesa, CA 92320	
Reference Information	
PS Form 3800, Facsimile, July 2015	

Transaction Details

Recipient:
 Richard Moody
 1820 Idaho Drive
 Plano, TX 75093-5454

Date Created: 03/20/2025 10:25 AM
USPS Article Number: 9314769904300132973484
Return Receipt Article Number: 9590969904300132973486

Sender:
 Sharon T. Shaheen
 Flat Creek - Jurnegan - N/2, S/2 Wells
 Spencer Fane, LLP
 325 Paseo de Peralta
 Santa Fe, NM 87501-1860

Service Options: Return Receipt
 Certified Mail
Mail Service: Certified
Reference #: 31
Postage: \$2.59
Certified Mail Fees: \$8.95
Status: Lost
Sender: S. Shaheen
Contents: Notice Letter
Custom Field 2: Flat Creek
Custom Field 3: Jurnegan-Nos. 25255-56

Transaction created by: Dortiz
User ID: 32565
Firm Mailing Book ID: None
Batch ID: 305336

Transaction History

Event Description	Event Date	Details
USPS® Return Receipt	03-20-2025 11:16 AM	[USPS] - RETURN RECEIPT ASSOCIATED at SANTA FE,NM
USPS® Certified Mail	03-20-2025 01:41 PM	[USPS] - PRESHPMENT INFO SENT USPS AWAITS ITEM at SANTA FE,NM
USPS® Certified Mail	03-20-2025 10:45 PM	[USPS] - ORIGIN ACCEPTANCE at SANTA FE,NM
USPS® Certified Mail	03-21-2025 12:00 AM	[USPS] - PROCESSED THROUGH USPS FACILITY at ALBUQUERQUE,NM
USPS® Certified Mail	03-21-2025 08:44 AM	[USPS] - DEPARTED USPS REGIONAL FACILITY at ALBUQUERQUE,NM
USPS® Certified Mail	03-23-2025 01:50 PM	[USPS] - PROCESSED THROUGH USPS FACILITY at COPPELL TX DISTRIBUTION CENTER
USPS® Certified Mail	03-23-2025 11:39 PM	[USPS] - PROCESSED THROUGH USPS FACILITY at COPPELL TX DISTRIBUTION CENTER
USPS® Certified Mail	04-18-2025 09:44 AM	[USPS] - PROCESSED THROUGH USPS FACILITY at OKLAHOMA CITY OK DISTRIBUTION C
USPS® Certified Mail	04-19-2025 09:28 AM	[USPS] - DEPARTED USPS REGIONAL FACILITY at OKLAHOMA CITY OK DISTRIBUTION C
USPS® Certified Mail	04-21-2025 04:13 PM	[USPS] - PROCESSED THROUGH USPS FACILITY at ALBUQUERQUE,NM
USPS® Certified Mail	04-21-2025 06:26 PM	[USPS] - PROCESSED THROUGH USPS FACILITY at ALBUQUERQUE,NM
USPS® Certified Mail	04-22-2025 01:20 PM	[USPS] - PROCESSED THROUGH USPS FACILITY at ALBUQUERQUE,NM
USPS® Certified Mail	04-22-2025 09:39 PM	[USPS] - PROCESSED THROUGH USPS FACILITY at ALBUQUERQUE,NM
USPS® Certified Mail	04-24-2025 02:52 PM	[USPS] - PROCESSED THROUGH USPS FACILITY at COPPELL TX DISTRIBUTION CENTER
USPS® Certified Mail	04-25-2025 02:02 AM	[USPS] - PROCESSED THROUGH USPS FACILITY at COPPELL TX DISTRIBUTION CENTER

U.S. Postal Service®
CERTIFIED MAIL® RECEIPT
Domestic Mail Only

USPS® ARTICLE NUMBER
 9314 7699 0430 0132 2973 484

Certified Mail Fee	\$ 4.85
Return Receipt (Hardcopy)	\$ 4.10
Return Receipt (Electronic)	\$ 0.00
Certified Mail Restricted Delivery	\$ 0.00
Postage	\$ 2.59
Total Postage and Fees	\$ 11.54

Sent to:
 Richard Moody
 1820 Idaho Drive
 Plano, TX 75093-5454

Reference Information

PS Form 3800, Facsimile, July 2015

Transaction Details

Recipient:
 Montego Capital Fund 1-3, Ltd.
 c/o Rhett Gist
 P.O. Box 2640
 Midland, TX 79702

Date Created: 03/20/2025 10:25 AM
USPS Article Number: 9314769904300132973552
Return Receipt Article Number: 9590969904300132973554

Service Options: Return Receipt
 Certified Mail
Mail Service: Certified
Reference #: 55
Postage: \$2.59
Certified Mail Fees: \$8.95
Status: Lost
Sender: S. Shaheen
Contents: Notice Letter
Custom Field 2: Flat Creek-
Custom Field 3: Jurnegan-Nos 25255-56

Sender:
 Sharon T. Shaheen
 Flat Creek - Jurnegan - N/2, S/2 Wells
 Spencer Fane, LLP
 325 Paseo de Peralta
 Santa Fe, NM 87501-1860

Transaction created by: Dortiz
User ID: 32565
Firm Mailing Book ID: None
Batch ID: 305336

Transaction History

Event Description	Event Date	Details
USPS® Return Receipt	03-20-2025 11:16 AM	[USPS] - RETURN RECEIPT ASSOCIATED at SANTA FE,NM
USPS® Certified Mail	03-20-2025 01:41 PM	[USPS] - PRESHPMENT INFO SENT USPS AWAITS ITEM at SANTA FE,NM
USPS® Certified Mail	03-20-2025 10:45 PM	[USPS] - ORIGIN ACCEPTANCE at SANTA FE,NM
USPS® Certified Mail	03-21-2025 12:00 AM	[USPS] - PROCESSED THROUGH USPS FACILITY at ALBUQUERQUE,NM
USPS® Certified Mail	03-21-2025 08:44 AM	[USPS] - DEPARTED USPS REGIONAL FACILITY at ALBUQUERQUE,NM
USPS® Certified Mail	03-22-2025 09:01 PM	[USPS] - PROCESSED THROUGH USPS FACILITY at MIDLAND TX DISTRIBUTION CENTER
USPS® Certified Mail	03-23-2025 03:02 AM	[USPS] - PROCESSED THROUGH USPS FACILITY at MIDLAND TX DISTRIBUTION CENTER

U.S. Postal Service®
CERTIFIED MAIL® RECEIPT
 Domestic Mail Only

USPS® ARTICLE NUMBER
 9314 7699 0430 0132 9735 52

Certified Mail Fee	\$	4.85
Return Receipt (Hardcopy)	\$	4.10
Return Receipt (Electronic)	\$	0.00
Certified Mail Restricted Delivery	\$	0.00
Postage	\$	2.59
Total Postage and Fees	\$	11.54

Sent to:
 Montego Capital Fund 1-3, Ltd.
 c/o Rhett Gist
 P.O. Box 2640
 Midland, TX 79702

Reference Information

PS Form 3800, Facsimile, July 2015

Transaction Details

Recipient: OLLI Energy LLC 3001 West Loop 250 Suite C-105, PMB 320 Midland, TX 79705	Date Created: 04/18/2025 1:27 PM USPS Article Number: 9314769904300134225826 Return Receipt Article Number: 9590969904300134225828
Sender: Sharon T. Shaheen Flat Creek - Jurnegan - N/2, S/2 Wells Spencer Fane, LLP 325 Paseo de Peralta Santa Fe, NM 87501-1860	Service Options: Return Receipt Certified Mail Mail Service: Certified Reference #: 1 Postage: \$2.04 Certified Mail Fees: \$8.95 Status: Mailed Sender: S. Shaheen Contents: Notice Letter Custom Field 1: Flat Creek- Custom Field 2: Jurnegan-Nos. 25255-56 Custom Field 3: 4/18/25 Letter
Transaction created by: Dortiz User ID: 32565 Firm Mailing Book ID: None Batch ID: 307928	

Transaction History

Event Description	Event Date	Details
USPS® Return Receipt	04-18-2025 03:11 PM	[USPS] - RETURN RECEIPT ASSOCIATED at SANTA FE, NM
USPS® Certified Mail	04-18-2025 05:41 PM	[USPS] - PRESHIPMENT INFO SENT USPS AWAITS ITEM at SANTA FE, NM
USPS® Certified Mail	04-19-2025 08:21 PM	[USPS] - ORIGIN ACCEPTANCE at SANTA FE, NM
USPS® Certified Mail	04-19-2025 09:36 PM	[USPS] - PROCESSED THROUGH USPS FACILITY at ALBUQUERQUE, NM
USPS® Certified Mail	04-20-2025 12:13 AM	[USPS] - DEPARTED USPS REGIONAL FACILITY at ALBUQUERQUE, NM
USPS® Certified Mail	04-21-2025 01:38 PM	[USPS] - PROCESSED THROUGH USPS FACILITY at MIDLAND TX DISTRIBUTION CENTER
USPS® Certified Mail	04-21-2025 03:06 PM	[USPS] - PROCESSED THROUGH USPS FACILITY at MIDLAND TX DISTRIBUTION CENTER

U.S. Postal Service® CERTIFIED MAIL® RECEIPT Domestic Mail Only	
USPS® ARTICLE NUMBER 9314 7699 0430 0134 2258 26	
Certified Mail Fee	\$ 4.85
Return Receipt (Hardcopy)	\$ 4.10
Return Receipt (Electronic)	\$ 0.00
Certified Mail Restricted Delivery	\$ 0.00
Postage	\$ 2.04
Total Postage and Fees	\$ 10.99
Sent to: OLLI Energy LLC 3001 West Loop 250 Suite C-105, PMB 320 Midland, TX 79705	
Reference Information	
PS Form 3800, Facsimile, July 2015	

AFFIDAVIT OF PUBLICATION

CARLSBAD CURRENT-ARGUS
PO BOX 507
HUTCHINSON, KS 67504-0507

STATE OF NEW MEXICO } SS
COUNTY OF EDDY }

Account Number: 1006
Ad Number: 39970
Description: Flat Creek Resources 25256
Ad Cost: \$284.81

Sherry Groves, being first duly sworn, says:

That she is the Agent of the the Carlsbad Current-Argus, a Weekly newspaper of general circulation, printed and published in Carlsbad, Eddy County, New Mexico; that the publication, a copy of which is attached hereto, was published in said newspaper on the following dates:

March 25, 2025

That said newspaper was regularly issued and circulated on those dates.

SIGNED:

Sherry Groves

Agent

Subscribed to and sworn to me this 25th day of March 2025.

Leanne Kaufenberg

Leanne Kaufenberg, Notary Public, Redwood County
Minnesota

DAVID ORTIZ
SPENCER FANE LLP
325 PASEO DE PERALTA
SANTA FE, NM 87501-1860
dortiz@spencerfane.com

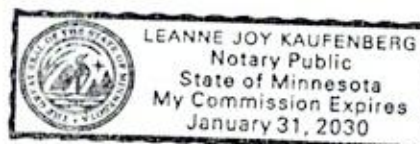


EXHIBIT C-4

NOTICE

To the following entities, individuals, their heirs, personal representatives, trustees, successors or assigns, and any other uncommitted mineral owners:

Alberta Link; Allied Corporation; Alvand Resources; Amos Roberts; Amy Brent aka Amy S. Skenandore; Andrew Moody; Charles Waterbury; Civitas Resources, Inc.; Concho Oil & Gas LLC; Concho Resources, Inc.; Commerce Energy of Nebraska, Inc.; Commerce Energy Partnership, 1975-A; Dorothy C. Lorentzen; Eagle Oil & Gas Co.; Elaine Heinz Huddleston; Elizabeth Hale; ELSR LP; Hale Snyder; IBEX Resources Company, LLC; J. Dudley Snyder; James Allen Heinz; Jamie Brent (Smith); John Joseph Heinz, deceased, c/o Ina Paula Heinz; Karen Brent c/o Amy Brent; M. T. Charlton, deceased, c/o Michael Albert Charlton; Magnum Hunter Production, Inc.; Marathon Oil Permian, LLC; Margaret C. Lewis (Goddard), c/o Julian Goddard; McMullen Minerals II, LP; MEC Petroleum Corporation; Michael P. Massad, Sr. deceased, c/o Michael Paul Massad; Monica Brent; Montego Capital Fund 1, Ltd., c/o Rhett Gist; Montego Capital Fund 2, Ltd., c/o Rhett Gist; Montego Capital Fund 3, Ltd., c/o Rhett Gist; Mortlett Ponder, c/o Teresa M. Heinz Bruns; Murchison Oil & Gas, LLC; Oak Valley Mineral and Land, LP, c/o Brandon Black; Pegasus Resources II, LLC; Pintail Production Company; Platform Energy III, LLC, c/o Cameron Kulbeth; Post Oak Crown Minerals, LLC; Purnell Morrow Company; R. Kevin Spencer; Richard Moody; Robert E. Jacobs; Roseweb Partners, LP; Sitio Permian, LLC, c/o Britton James; Sortida Resources, LLC, c/o Brandon Black; Spencer M. Brent; Stroube Energy Corporation; Theresa M. Heinz Bruns; Tritex Production Company; Warwick-Ares, LLC; WPX Energy Permian, LLC; and the U.S. Bureau of Land Management.

Flat Creek Resources, LLC, has filed applications with the New Mexico Oil Conservation Division as follows:

Case No. 25255: Application of Flat Creek Resources, LLC for Compulsory Pooling, Eddy County, New Mexico. Applicant in the above-styled cause seeks an order from the Division pooling all uncommitted mineral interests in the Bone Spring formation (WILLOW LAKE; BONE SPRING, WEST [96415]) in a non-standard 640-acre, more or less, horizontal spacing and proration unit ("HSU") comprised of the N/2 of Sections 22 and 23, Township 24 South, Range 26 East, in Eddy County, New Mexico, or in the alternative, a non-standard 560-acre, more or less, HSU, comprised of the N/2 N/2 of Section 22 and the N/2 NW/4 of Section 23, and the S/2 N/2 of Sections 22 and 23, Township 24 South, Range 26 East, in Eddy County, New Mexico. Applicant proposes to drill the following wells in the HSU: **Jurnegan Fed Com BS2 #1H** well, to be horizontally drilled from a surface hole location approximately 948' FNL and 713' FWL of Section 22, T24S-R26E to a bottom hole location approximately 421' FNL and 15' FEL of Section 23, T24S-R26E or, in the alternative, from a surface hole location approximately 948' FNL and 713' FWL of Section 22, T24S-R26E to a bottom hole location approximately 421' FNL and 2,607' FWL of Section 22, T24S-R26E to a bottom hole location approximately 440' FNL and 2,540' FWL of Section 23, T24S-R26E; and **Jurnegan Fed Com BS2 #2H** well, to be horizontally drilled from a surface hole location approximately 978' FNL and 713' FWL of Section 22, T24S-R26E to a bottom hole location approximately 1,870' FNL and 15' FEL of Section 23, T24S-R26E. The completed intervals and first and last take points will meet statewide setback requirements for horizontal oil wells. Also to be considered will be the cost of drilling and completing the well and the allocation of the costs, the designation of Applicant as Operator of the well, and a 200% charge for the risk involved in drilling and completing the well. The wells and land are approximately 5 miles North East of Whites City, New Mexico.

Case No. 25256: Amended Application of Flat Creek Resources, LLC for Compulsory pooling, Eddy County, New Mexico. Application of Flat Creek Resources, LLC for Compulsory Pooling, Eddy County, New Mexico. Applicant in the above-styled cause seeks an order from the Division pooling all uncommitted mineral interests in the Bone Spring formation down to 8,062' (being 300' above the top of the Wolfcamp Formation, or 8,362') (WILLOW LAKE; BONE SPRING, WEST [96415]) in a non-standard 640-acre, more or less, horizontal spacing and proration unit ("HSU") comprised of the S/2 of Sections 22 and 23, Township 24 South, Range 26 East, in Eddy County, New Mexico. Applicant proposes to drill the following wells in the HSU: **Jurnegan Fed Com BS2 #3H** well, to be horizontally drilled from a surface hole location approximately 1,106' FSL and 733' FWL of Section 22, T24S-R26E to a bottom hole location approximately 1,900' FSL and 15' FEL of Section 23, T24S-R26E; and **Jurnegan Fed Com BS2 #4H** well, to be horizontally drilled from a surface hole location approximately 1,087' FSL and 757' FWL of Section 22, T24S-R26E to a bottom hole location approximately 440' FSL and 15' FEL of Section 23, T24S-R26E. The completed intervals and first and last take points will meet statewide setback requirements for horizontal oil wells. Also to be considered will be the cost of drilling and completing the well and the allocation of the costs, the designation of Applicant as Operator of the well, and a 200% charge for the risk involved in drilling and completing the well. The wells and land are approximately 5 miles North East of Whites City, New Mexico.

These applications are set for virtual hearing before a Division Examiner at the New Mexico Oil Conservation Division on **April 10, 2025**, beginning at 8:30 a.m. To participate in the electronic hearing, see the instructions posted on the docket for the hearing date: <https://www.emnrd.nm.gov/oed/hearing-info/>. You are not required to attend this hearing, but as an owner of an interest that may be affected, you may appear and present testimony. Failure to appear at that time and become a party of record will preclude you from challenging this application at a later time. If you intend to present testimony or evidence at the hearing, you must enter your appearance eight days before the hearing, no later than April 2, 2025, and serve the Division, counsel for the Applicant, and other parties with a pre-hearing statement seven days before the hearing, no later than April 3, 2025, in accordance with Division Rule 19.15.4.13 NMAC. For further information, contact the applicant's attorney, Sharon T. Shaheen, Spencer Fane LLP, 325 Paseo de Peralta, Santa Fe, New Mexico 87501, (505) 986-2678.

Published in the Carlsbad Current-Argus March 25, 2025.
#39970

AFFIDAVIT OF PUBLICATION

CARLSBAD CURRENT-ARGUS
PO BOX 507
HUTCHINSON, KS 67504-0507

STATE OF NEW MEXICO } SS
COUNTY OF EDDY }

Account Number: 1006
Ad Number: 44620
Description: Jurnegan N 2 & S 2
Ad Cost: \$284.81

Sherry Groves, being first duly sworn, says:

That she is the Agent of the the Carlsbad Current-Argus, a Weekly newspaper of general circulation, printed and published in Carlsbad, Eddy County, New Mexico; that the publication, a copy of which is attached hereto, was published in said newspaper on the following dates:

April 24, 2025

That said newspaper was regularly issued and circulated on those dates.

SIGNED:

Sherry Groves

Agent

Subscribed to and sworn to me this 24th day of April 2025.

Leanne Kaufenberg

Leanne Kaufenberg, Notary Public, Redwood County
Minnesota

DAVID ORTIZ
SPENCER FANE LLP
325 PASEO DE PERALTA
SANTA FE, NM 87501-1860
dortiz@spencerfane.com




EXHIBIT C-4

NOTICE

To the following entities, individuals, their heirs, personal representatives, trustees, successors or assigns, and any other uncommitted mineral owners:

Alberta Link; Allied Corporation; Alvand Resources; Amos Roberts; Amy Brent aka Amy S. Skenandore; Andrew Moody; Burlington Oil & Gas Company, LP; Charles Waterbury; Civitas Resources, Inc.; Concho Oil & Gas LLC; Concho Resources, Inc.; Commerce Energy of Nebraska, Inc.; Commerce Energy Partnership, 1975-A; CRM 2018, LP; Dorothy C. Lorentzen; Eagle Oil & Gas Co.; Elaine Heinz Huddleston; Elizabeth Hale; ELSR LP; Hale Snyder; IBEX Resources Company, LLC; J. Dudley Snyder; James Allen Heinz; Jamie Brent (Smith); John Joseph Heinz, deceased, c/o Ina Paula Heinz; Karen Brent c/o Amy Brent; M. T. Charlton, deceased, c/o Michael Albert Charlton; Magnum Hunter Production, Inc.; Marathon Oil Permian, LLC; Margaret C. Lewis (Goddard), c/o Julian Goddard; McMullen Minerals II, LP; MEC Petroleum Corporation; Michael P. Massad, Sr. deceased, c/o Michael Paul Massad; Monica Brent; Montego Capital Fund 1, Ltd., c/o Rhett Gist; Montego Capital Fund 2, Ltd., c/o Rhett Gist; Montego Capital Fund 3, Ltd., c/o Rhett Gist; Mortlett Ponder, c/o Teresa M. Heinz Bruns; Murchison Oil & Gas, LLC; Oak Valley Mineral and Land, LP, c/o Brandon Black; OLLI Energy LLC; Panhandle Properties LLC; Pegasus Resources II, LLC; OneMap II, LLC; Pintail Production Company; Platform Energy III, LLC, c/o Cameron Kulbeth; Post Oak Crown Minerals, LLC; Purnell Morrow Company; R. Kevin Spencer; Richard Moody; Robert E. Jacobs; Roseweb Partners, LP; Ross Duncan Properties, LLC; Sitio Permian, LLC, c/o Britton James; Sortida Resources, LLC, c/o Brandon Black; Spencer M. Brent; Stroube Energy Corporation; Theresa M. Heinz Bruns; Tritex Production Company; Warwick-Ares, LLC; WPX Energy Permian, LLC; and the U.S. Bureau of Land Management.

Flat Creek Resources, LLC, has filed applications with the New Mexico Oil Conservation Division as follows:

Case No. 25255: Application of Flat Creek Resources, LLC for Compulsory Pooling, Eddy County, New Mexico. Applicant in the above-styled cause seeks an order from the Division pooling all uncommitted mineral interests in the Bone Spring formation (WILLOW LAKE; BONE SPRING, WEST [96415]) in a non-standard 640-acre, more or less, horizontal spacing and proration unit ("HSU") comprised of the N/2 of Sections 22 and 23, Township 24 South, Range 26 East, in Eddy County, New Mexico, or in the alternative, a non-standard 560-acre, more or less, HSU, comprised of the N/2 N/2 of Section 22 and the N/2 NW/4 of Section 23, and the S/2 N/2 of Sections 22 and 23, Township 24 South, Range 26 East, in Eddy County, New Mexico. Applicant proposes to drill the following wells in the HSU: **Jurnegan Fed Com BS2 #1H** well, to be horizontally drilled from a surface hole location approximately 948' FNL and 713' FWL of Section 22, T24S-R26E to a bottom hole location approximately 421' FNL and 15' FEL of Section 23, T24S-R26E or, in the alternative, from a surface hole location approximately 948' FNL and 713' FWL of Section 22, T24S-R26E to a bottom hole location approximately 421' FNL and 2,607' FWL of Section 22, T24S-R26E to a bottom hole location approximately 440' FNL and 2,540' FWL of Section 23, T24S-R26E; and **Jurnegan Fed Com BS2 #2H** well, to be horizontally drilled from a surface hole location approximately 978' FNL and 713' FWL of Section 22, T24S-R26E to a bottom hole location approximately 1,870' FNL and 15' FEL of Section 23, T24S-R26E. The completed intervals and first and last take points will meet statewide setback requirements for horizontal oil wells. Also to be considered will be the cost of drilling and completing the well and the allocation of the costs, the designation of Applicant as Operator of the well, and a 200% charge for the risk involved in drilling and completing the well. The wells and land are approximately 5 miles North East of Whites City, New Mexico.

Case No. 25256: Amended Application of Flat Creek Resources, LLC for Compulsory pooling, Eddy County, New Mexico. Application of Flat Creek Resources, LLC for Compulsory Pooling, Eddy County, New Mexico. Applicant in the above-styled cause seeks an order from the Division pooling all uncommitted mineral interests in the Bone Spring formation down to 8,062' (being 300' above the top of the Wolfcamp Formation, or 8,362') (WILLOW LAKE; BONE SPRING, WEST [96415]) in a non-standard 640-acre, more or less, horizontal spacing and proration unit ("HSU") comprised of the S/2 of Sections 22 and 23, Township 24 South, Range 26 East, in Eddy County, New Mexico. Applicant proposes to drill the following wells in the HSU: **Jurnegan Fed Com BS2 #3H** well, to be horizontally drilled from a surface hole location approximately 1,106' FSL and 733' FWL of Section 22, T24S-R26E to a bottom hole location approximately 1,900' FSL and 15' FEL of Section 23, T24S-R26E; and **Jurnegan Fed Com BS2 #4H** well, to be horizontally drilled from a surface hole location approximately 1,087' FSL and 757' FWL of Section 22, T24S-R26E to a bottom hole location approximately 440' FSL and 15' FEL of Section 23, T24S-R26E. The completed intervals and first and last take points will meet statewide setback requirements for horizontal oil wells. Also to be considered will be the cost of drilling and completing the well and the allocation of the costs, the designation of Applicant as Operator of the well, and a 200% charge for the risk involved in drilling and completing the well. The wells and land are approximately 5 miles North East of Whites City, New Mexico.

These applications are set for virtual hearing before a Division Examiner at the New Mexico Oil Conservation Division on **May 8, 2025**, beginning at 9:00 a.m. To participate in the electronic hearing, see the instructions posted on the docket for the hearing date: <https://www.emard.nm.gov/oed/hearing-info/>. You are not required to attend this hearing, but as an owner of an interest that may be affected, you may appear and present testimony. Failure to appear at that time and become a party of record will preclude you from challenging this application at a later time. If you intend to present testimony or evidence at the hearing, you must enter your appearance eight days before the hearing, no later than April 30, 2025, and serve the Division, counsel for the Applicant, and other parties with a pre-hearing statement seven days before the hearing, no later than May 1, 2025, in accordance with Division Rule 19.15.4.13 NMAC. For further information, contact the applicant's attorney, Sharon T. Shaheen, Spencer Fane LLP, 325 Paseo de Peralta, Santa Fe, New Mexico 87501, (505) 986-2678.

Published in the Carlsbad Current-Argus April 24, 2025.
#44620