

**BEFORE THE OIL CONSERVATION DIVISION
EXAMINER HEARING MAY 8, 2025**

**APPLICATION OF DEVON ENERGY PRODUCTION COMPANY, L.P.,
FOR A COMPULSORY POOLING, EDDY COUNTY, NEW MEXICO**

Hearing Packet

Case No. 25258

**WAR CLUB 3-4 FED COM 621H WELL
WAR CLUB 3-4 FED COM 622H WELL
WAR CLUB 3-4 FED COM 821H WELL
WAR CLUB 3-4 FED COM 822H WELL**



**STATE OF NEW MEXICO
ENERGY, MINERALS AND NATURAL RESOURCES DEPARTMENT
OIL CONSERVATION DIVISION**

TABLE OF CONTENTS

TAB 1 Devon Reference for Case No. 25258

- **Application Case No. 25258:**
 - WAR CLUB 3-4 FED COM 621H WELL
 - WAR CLUB 3-4 FED COM 622H WELL
 - WAR CLUB 3-4 FED COM 821H WELL
 - WAR CLUB 3-4 FED COM 822H WELL
- **Devon NMOCD Checklist Case No. 25258**

TAB 2 **Devon Exhibit A: Self-Affirmed Statement of Jake Nourse, Landman**

- Devon Exhibit A-1: C-102 Forms
- Devon Exhibit A-2: Ownership and Sectional Map
- Devon Exhibit A-3: Well Proposal Letters and AFEs
- Devon Exhibit A-4: Chronology of Contacts with Uncommitted Owners

TAB 3 **Devon Exhibit B: Self-Affirmed Statement of Joe Dixon, Geologist**

- Devon Exhibit B-1: Structure Map
- Devon Exhibit B-2: Stratigraphic Cross Section
- Devon Exhibit B-3: Gross Isochore
- Devon Exhibit B-4: Gun Barrel View
- Devon Exhibit B-5: Structural Cross-Section

TAB 4 **Devon Exhibit C: Self-Affirmed Statement of Notice, Darin C. Savage**

- Devon Exhibit C-1: Notice Letters
- Devon Exhibit C-2: Mailing List
- Devon Exhibit C-3: Affidavits of Publication

TAB 1

Devon Reference for Case No. 25258

- **Application Case No. 25258:**
WAR CLUB 3-4 FED COM 621H WELL
WAR CLUB 3-4 FED COM 622H WELL
WAR CLUB 3-4 FED COM 821H WELL
WAR CLUB 3-4 FED COM 822H WELL
- **Devon NMOCD Checklist Case No. 25258**



STATE OF NEW MEXICO
ENERGY, MINERALS AND NATURAL RESOURCES DEPARTMENT
OIL CONSERVATION DIVISION

APPLICATION OF DEVON ENERGY
PRODUCTION COMPANY, L.P.
FOR A COMPULSORY POOLING,
EDDY COUNTY, NEW MEXICO

Case No. 25258

APPLICATION

Devon Energy Production Company, L.P. ("Devon"), OGRID No. 6137, through its undersigned attorneys, hereby files this Application with the Oil Conservation Division ("Division") pursuant to the provisions of NMSA 1978, § 70-2-17, for an order pooling all uncommitted mineral interests in the Wolfcamp formation, designated as a gas pool, underlying a standard 639.26-acre, more or less, spacing unit comprised of Lots 1, 2, 3, and 4 and the S/2 N/2 (equivalent of the N/2) of Sections 3 and 4, all in Township 22 South, Range 27 East, NMPM, Eddy County, New Mexico. In support of its Application, Devon states the following:

1. Devon is a working interest owner in the proposed horizontal spacing unit ("HSU") and has a right to drill a well thereon.
2. Devon proposes and dedicates to the HSU the **War Club 3-4 Fed Com 621H Well**, the **War Club 3-4 Fed Com 622H Well**, the **War Club 3-4 Fed Com 821H Well**, and the **War Club 3-4 Fed Com 822H Well**, as initial wells, to be drilled to a sufficient depth to test the Wolfcamp formation.
3. Devon proposes the **War Club 3-4 Fed Com 621H Well**, a gas well, to be horizontally drilled from a surface location in the Lot 1 (NE/4 NE/4) of Section 3 to a bottom hole location in the Lot 4 (NW/4 NW/4) of Section 4.

4. Devon proposes the **War Club 3-4 Fed Com 622H Well**, a gas well, to be horizontally drilled from a surface location in the Lot 1 (NE/4 NE/4) of Section 3 to a bottom hole location in the SW/4 NW/4 (Unit E) of Section 4.

5. Devon proposes the **War Club 3-4 Fed Com 821H Well**, a gas well, to be horizontally drilled from a surface location in the Lot 1 (NE/4 NE/4) of Section 3 to a bottom hole location in the Lot 4 (NW/4 NW/4) of Section 4.

6. Devon proposes the **War Club 3-4 Fed Com 822H Well**, a gas well, to be horizontally drilled from a surface location in the Lot 1 (NE/4 NE/4) of Section 3 to a bottom hole location in the SW/4 NW/4 (Unit E) of Section 4.

7. The wells proposed herein are unorthodox in their location; the take points do not comply with setback requirements in Order No. R-14262 governing the Purple Sage; Wolfcamp pool. Devon will be applying with the Division for administrative approval of the nonstandard locations.

8. Devon has sought in good faith, but has been unable to obtain, voluntary agreement from all interest owners to participate in the drilling of the wells or in the commitment of their interests to the wells for their development within the proposed HSU.

9. The pooling of all interests in the Wolfcamp formation within the proposed HSU will avoid the drilling of unnecessary wells, prevent waste and protect correlative rights.

10. In order to provide for its just and fair share of the oil and gas underlying the subject lands, Devon requests that all uncommitted interests in this HSU be pooled and that Devon be designated the operator of the proposed horizontal wells and HSU.

WHEREFORE, Devon requests that this Application be set for hearing on April 10, 2025, before an Examiner of the Oil Conservation Division, and after notice and hearing as required by law, the Division enter an order:

A. Pooling all uncommitted mineral interests in the Wolfcamp formation, designated as a gas pool, underlying a standard 639.26-acre, more or less, spacing unit comprised of Lots 1, 2, 3, and 4 and the S/2 N/2 of Sections 3 and 4, all in Township 22 South, Range 27 East, NMPM, Eddy County, New Mexico.

B. Approving the **War Club 3-4 Fed Com 621H Well**, the **War Club 3-4 Fed Com 622H Well**, the **War Club 3-4 Fed Com 821H Well**, and the **War Club 3-4 Fed Com 822H Well** as the wells for the HSU.

C. Designating Devon as operator of this HSU and the horizontal wells to be drilled thereon;

D. Authorizing Devon to recover its costs of drilling, equipping, and completing the wells;

E. Approving actual operating charges and costs of supervision, to the maximum extent allowable, while drilling and after completion, together with a provision adjusting the rates pursuant to the COPAS accounting procedures; and

F. Setting a 200% charge for the risk assumed by Devon in drilling and completing the wells in the event a working interest owner elects not to participate in the wells.

Respectfully submitted,

ABADIE & SCHILL, PC

/s/ *Darin C. Savage*

Darin C. Savage

Andrew D. Schill
William E. Zimsky
214 McKenzie Street
Santa Fe, New Mexico 87501
Telephone: 970.385.4401
Facsimile: 970.385.4901
darin@abadieschill.com
andrew@abadieschill.com
bill@abadieschill.com

**Attorneys for Devon Energy Production
Company, L.P.**

Application of Devon Energy Production Company, L.P. for Compulsory Pooling, Eddy County, New Mexico. Applicant in the above-styled cause seeks an order from the Division pooling all uncommitted mineral interests in the Wolfcamp formation, designated as a gas pool, underlying a standard 639.26-acre, more or less, spacing unit comprised of Lots 1, 2, 3, and 4 and the S/2 N/2 of Sections 3 and 4, all in Township 22 South, Range 27 East, NMPM, Eddy County, New Mexico. The proposed wells to be dedicated to the horizontal spacing unit are the **War Club 3-4 Fed Com 621H Well**, a gas well, to be horizontally drilled from a surface location in Lot 1 (NE/4 NE/4) of Section 3 to a bottom hole location in Lot 4 (NW/4 NW/4) of Section 4; the **War Club 3-4 Fed Com 622H Well**, a gas well, to be horizontally drilled from a surface location in Lot 1 (NE/4 NE/4) of Section 3 to a bottom hole location in the SW/4 NW/4 (Unit E) of Section 4; the **War Club 3-4 Fed Com 821H Well**, a gas well, to be horizontally drilled from a surface location in Lot 1 (NE/4 NE/4) of Section 3 to a bottom hole location in the Lot 4 (NW/4 NW/4) of Section 4, and the **War Club 3-4 Fed Com 822H Well**, a gas well, to be horizontally drilled from a surface location in Lot 1 (NE/4 NE/4) of Section 3 to a bottom hole location in the SW/4 NW/4 (Unit E) of Section 4. The proposed wells are unorthodox in their locations; the take points do not comply with setback requirements in Order No. R-14262 governing the Purple Sage; Wolfcamp pool. Applicant will be applying with the Division for administrative approval of the nonstandard locations. Also to be considered will be the cost of drilling and completing the wells and the allocation of the costs thereof; actual operating costs and charges for supervision; the designation of the Applicant as Operator of the wells and unit; and a 200% charge for the risk involved in drilling and completing the wells. The wells and lands are located approximately 2 miles East of Carlsbad, New Mexico.

DEVON COMPULSORY POOLING APPLICATION CHECKLIST	
ALL INFORMATION IN THE APPLICATION MUST BE SUPPORTED BY SIGNED AFFIDAVITS	
Case: 25258	APPLICANT'S RESPONSE
Date: May 8, 2025 (Scheduled hearing)	
Applicant	Devon Energy Production Company, L.P.
Designated Operator & OGRID (affiliation if applicable)	6137
Applicant's Counsel:	Darin C. Savage, Abadie & Schill, P.C.
Case Title:	APPLICATION OF DEVON ENERGY PRODUCTION COMPANY, L.P., COMPULSORY POOLING, EDDY COUNTY, NEW MEXICO
Entries of Appearance/Intervenors:	Entry of Appearance - EOG Resources, Inc. Entry of Appearance - COG Operating LLC and Concho Oil and Gas LLC Entry of Appearance - Magnum Hunter Production Inc.
Well Family	War Club 3-4 Fed Com
Formation/Pool	
Formation Name(s) or Vertical Extent:	Wolfcamp formation
Primary Product (Oil or Gas):	Gas
Pooling this vertical extent:	Wolfcamp formation
Pool Name and Pool Code:	PURPLE SAGE: Wolfcamp; Pool Code: [98220]
Well Location Setback Rules:	Division's Special Rules for the Pruple Sage; Wolfcamp Pool as established in Order No. R-14262
Spacing Unit	
Type (Horizontal/Vertical)	Horizontal
Size (Acres)	639.26-acre, more or less
Building Blocks:	Quarter Sections (160 Acre Blocks)
Orientation:	East to West
Description: TRS/County	Lots 1, 2, 3, and 4 and the S/2 N/2 (equivalent of the N/2) of Sections 3 and 4, Township 22 South, Range 27 East, NMMP, Eddy County, New Mexico
Standard Horizontal Well Spacing Unit (Y/N), If No, describe <u>and</u> is approval of non-standard unit requested in this application?	Yes; Standard Spacing Unit
Other Situations	
Depth Severance: Y/N. If yes, description	No, N/A
Proximity Tracts: If yes, description	No
Proximity Defining Well: if yes, description	No
Applicant's Ownership in Each Tract	See Exhibit A-2, breakdown of ownership
Well(s)	
Name & API (if assigned), surface and bottom hole location, footages, completion target, orientation, completion status (standard or non-standard)	Add wells as needed
Well #1	War Club 3-4 Fed Com 621H Well (API No. 30-015-Pending) SHL: Lot 1, 937' FNL, 400' FEL, Section 3, T22S-R27E; BHL: Lot 4, 880' FNL, 20' FWL, Section 4, T22S-R27E, NMMP; Eddy County, New Mexico Completion Target: Wolfcamp formation Well Orientation: West-East / Laydown Completion Location expected to be: Standard
Horizontal Well First and Last Take Points	War Club 3-4 Fed Com 621H Well FTP: Lot 1, 880' FNL, 100' FEL, Section 3, T22S-R27E LTP: Lot 4, 880' FNL, 100' FWL, Section 4, T22S-R27E

Completion Target (Formation, TVD and MD)	War Club 3-4 Fed Com 621H Well TVD approx. 8,825', TMD 19,359.60'; Wolfcamp formation, See Exhibit A, A-1 & B-2
Well #2	War Club 3-4 Fed Com 622H Well (API No. 30-015-Pending) SHL: Lot 1, 1,027' FNL, 400' FEL, Section 3, T22S-R27E; BHL: Unit E, 2,160' FNL, 20' FWL, Section 4, T22S-R27E, NMPM; Eddy County, New Mexico Completion Target: Wolfcamp formation Well Orientation: East-West / Laydown Standard location
Horizontal Well First and Last Take Points	War Club 3-4 Fed Com 622H Well FTP: Unit H, 2,160' FNL, 100' FEL, Section 3, T22S-R27E LTP: Unit E, 2,160' FNL, 100' FWL, Section 4, T22S-R27E
Completion Target (Formation, TVD and MD)	War Club 3-4 Fed Com 622H Well TVD approx. 8,827', TMD 19,463.36'; Wolfcamp formation, See Exhibit A, A-1 & B-2
Well #3	War Club 3-4 Fed Com 821H Well (API No. 30-015-Pending) SHL: Lot 1, 877' FNL, 400' FEL, Section 3, T22S-R27E; BHL: Lot 4, 660' FNL, 20' FWL, Section 4, T22S-R27E, NMPM; Eddy County, New Mexico Completion Target: Wolfcamp formation Well Orientation: East-West / Laydown Standard location
Horizontal Well First and Last Take Points	War Club 3-4 Fed Com 821H Well FTP: Lot 1, 660' FNL, 100' FEL, Section 3, T22S-R27E LTP: Lot 4, 660' FNL, 100' FWL, Section 4, T22S-R27E
Completion Target (Formation, TVD and MD)	War Club 3-4 Fed Com 821H Well TVD approx. 9,260', TMD 19,863.26'; Wolfcamp formation, See Exhibit A, A-1 & B-2
Well #4	War Club 3-4 Fed Com 822H Well (API No. 30-015-Pending) SHL: Lot 1, 967' FNL, 400' FEL, Section 3, T22S-R27E; BHL: Unit E, 1,980' FNL, 20' FWL, Section 4, T22S-R27E, NMPM; Eddy County, New Mexico Completion Target: Wolfcamp formation Well Orientation: East-West / Laydown Standard location
Horizontal Well First and Last Take Points	War Club 3-4 Fed Com 822H Well FTP: Unit H, 1,980' FNL, 100' FEL, Section 3, T22S-R27E LTP: Unit E, 1,980' FNL, 100' FWL, Section 4, T22S-R27E
Completion Target (Formation, TVD and MD)	War Club 3-4 Fed Com 822H Well TVD approx. 9,230', TMD 19,874.03'; Wolfcamp formation, See Exhibit A, A-1 & B-2

AFE Capex and Operating Costs	
Drilling Supervision/Month \$	\$10,000, Exhibit A
Production Supervision/Month \$	\$1,000, Exhibit A
Justification for Supervision Costs	Exhibit A
Requested Risk Charge	200%, Exhibit A
Notice of Hearing	
Proposed Notice of Hearing	Exhibit C, C-1
Proof of Mailed Notice of Hearing (20 days before hearing)	Exhibit C-2
Proof of Published Notice of Hearing (10 days before hearing)	Exhibit C-3
Ownership Determination	
Land Ownership Schematic of the Spacing Unit	Exhibit A-2
Tract List (including lease numbers and owners)	Exhibit A-2
If approval of Non-Standard Spacing Unit is requested, Tract List (including lease numbers and owners) of Tracts subject to notice requirements.	N/A
Pooled Parties (including ownership type)	All uncommitted WI owners; ORRI owners; and Record Title owners; including as shown on Exhibit A-2
Unlocatable Parties to be Pooled	Exhibit A, Para. 10
Ownership Depth Severance (including percentage above & below)	N/A
Joinder	
Sample Copy of Proposal Letter	Exhibit A-3
List of Interest Owners (ie Exhibit A of JOA)	Exhibit A-2
Chronology of Contact with Non-Joined Working Interests	Exhibit A-4
Overhead Rates In Proposal Letter	Exhibit A-3
Cost Estimate to Drill and Complete	Exhibit A-3
Cost Estimate to Equip Well	Exhibit A-3
Cost Estimate for Production Facilities	Exhibit A-3
Geology	
Summary (including special considerations)	Exhibit B
Spacing Unit Schematic	Exhibit B-1, B-3
Gunbarrel/Lateral Trajectory Schematic	Exhibit B-4, B-5
Well Orientation (with rationale)	Exhibit B, B-1, B-3
Target Formation	Exhibit B-2, B-4, B-5
HSU Cross Section	Exhibit B-2, B-4, B-5
Depth Severance Discussion	N/A
Forms, Figures and Tables	
C-102	Exhibit A-1
Tracts	Exhibit A-2
Summary of Interests, Unit Recapitulation (Tracts)	Exhibit A-2
General Location Map (including basin)	Exhibit A-2
Well Bore Location Map	Exhibit A-1, B-1, B-2, B-3
Structure Contour Map - Subsea Depth	Exhibit B-1
Cross Section Location Map (including wells)	Exhibit B-2, B-4, B-5
Cross Section (including Landing Zone)	Exhibit B-2, B-4, B-5
Additional Information	
Special Provisions/Stipulations	
CERTIFICATION: I hereby certify that the information provided in this checklist is complete and accurate.	
Printed Name (Attorney or Party Representative):	Darin C. Savage
Signed Name (Attorney or Party Representative):	/s/ Darin Savage
Date:	1-May-25

TAB 2

Devon Exhibit A: Self-Affirmed Statement of Jake Nourse, Landman

- Devon Exhibit A-1: C-102 Forms
- Devon Exhibit A-2: Ownership and Sectional Map
- Devon Exhibit A-3: Well Proposal Letters and AFEs
- Devon Exhibit A-4: Chronology of Contacts with Uncommitted Owners



**STATE OF NEW MEXICO
DEPARTMENT OF ENERGY, MINERALS AND NATURAL RESOURCES
OIL CONSERVATION DIVISION**

**APPLICATION OF DEVON ENERGY
PRODUCTION COMPANY, L.P.
FOR A COMPULSORY POOLING,
EDDY COUNTY, NEW MEXICO**

Case No. 25258

SELF-AFFIRMED STATEMENT OF JAKE NOURSE

I, Jake Nourse, state and affirm the following:

1. I am over the age of eighteen years and have the capacity to execute this Self-Affirmed Statement, which is based on my personal knowledge.
2. I am employed as a Staff Landman with Devon Energy Production Company, L.P. (“Devon”), and I am familiar with the subject application and the lands involved.
3. I have previously testified before the New Mexico Oil Conservation Division (“Division”) as an expert witness in petroleum land matters and my credentials have been accepted by the Division and made a matter of record.
4. This affidavit is submitted in connection with Devon’s filing of the above-referenced spacing and compulsory pooling applications pursuant to 19.15.4.12.A(1).
5. Devon seeks an order pooling all uncommitted mineral interests in the Wolfcamp formation (Purple Sage; Wolfcamp pool [Code 98220]), designated as a gas pool, underlying a standard spacing unit of 639.26-acre, more or less, comprised of Lots 1, 2, 3, and 4 and the S/2 N/2 (equivalent of the N/2) of Sections 3 and 4, all in Township 22 South, Range 27 East, NMPM, Eddy County, New Mexico.



- Under Case No. 25258, Devon seeks to dedicate to the unit as an initial well the **War Club 3-4 Fed Com 621H Well** (API 30-015-pending) to be horizontally drilled from a surface location in Lot 1 (NE/4 NE/4) of Section 3 to a bottom hole location in Lot 4 (NW/4 NW/4) of Section 4; approximate TVD of 8,825'; approximate TMD of 19,359.60'; FTP in Section 3: 880' FNL, 100' FEL; LTP in Section 4: 880' FNL, 100' FWL.
- Also under Case No. 25258, Devon seeks to dedicate to the unit as an initial well the **War Club 3-4 Fed Com 622H Well** (API 30-015-pending) to be horizontally drilled from a surface location in Lot 1 (NE/4 NE/4) of Section 3 to a bottom hole location in the SW/4 NW/4 (Unit E) of Section 4; approximate TVD of 8,827'; approximate TMD of 19,463.36'; FTP in Section 3: 2,160' FNL, 100' FEL; LTP in Section 4: 2,160' FNL, 100' FWL.
- Also under Case No. 25258, Devon seeks to dedicate to the unit as an initial well the **War Club 3-4 Fed Com 821H Well** (API 30-015-pending) to be horizontally drilled from a surface location in Lot 1 (NE/4 NE/4) of Section 3 to a bottom hole location in Lot 4 (NW/4 NW/4) of Section 4; approximate TVD of 9,260'; approximate TMD of 19,863.26'; FTP in Section 3: 660' FNL, 100' FEL; LTP in Section 4: 660' FNL, 100' FWL.
- Also under Case No. 25258, Devon seeks to dedicate to the unit as an initial well the **War Club 3-4 Fed Com 822H Well** (API 30-015-pending) to be horizontally drilled from a surface location in Lot 1 (NE/4 NE/4) of Section 3 to a bottom hole location in the SW/4 NW/4 (Unit E) of Section 4; approximate TVD of 9,230'; approximate TMD of 19,874.03'; FTP in Section 3: 1,980' FNL, 100' FEL; LTP in Section 4: 1,980' FNL, 100' FWL.

6. **Devon Exhibit A-1** contains the proposed C-102 for each of the four (4) wells.

7. **Devon Exhibit A-2** contains a general location plat and a plat outlining the unit being pooled, which shows the location of the proposed well within the unit. The wells proposed herein are unorthodox in their location; the take points do not comply with setback requirements in Order No. R-14262, governing the Purple Sage; Wolfcamp pool. Devon will be applying with the Division for administrative approval of the nonstandard locations. **Devon Exhibit A-2** includes

the parties being pooled, the nature of their interests, and information regarding the working interest owners, overriding royalty interest owners, and record title owners to be pooled.

8. There are no depth severances in the Wolfcamp formation in this acreage.

9. A good faith review of records did not reveal any overlapping units.

10. **Devon Exhibit A-2** also contains a list of names and addresses for the uncommitted interest owners I provided to the law firm of Abadie & Schill P.C. In compiling these addresses, I conducted a diligent search of the public records in Eddy County, New Mexico, where the well is located, and of phone directories and did computer searches to locate the contact information for parties entitled to notification. Notice letters to owners were timely delivered, except for two working interest owners: Brice Ferguson, GTV Resource Development LLC and Osprey Oil & Gas IV LLC, which are listed as lost; notice letters to three ORRI owners are also listed as lost, and two have been returned to sender. Devon published notice in the Carlsbad Current-Argus, a newspaper of general circulation in Eddy County, New Mexico, to account for any unlocatable parties and cover any contingencies regarding notice.

11. **Devon Exhibit A-3** is a sample proposal letter and the AFEs for the proposed wells. The estimated cost of the well set forth in the AFEs is fair, reasonable, and comparable to the costs of other wells of similar depths and lengths drilled in this area of New Mexico.

12. The interest owners being pooled have been contacted regarding the proposed well but have failed or refused to voluntarily commit their interest in the well. However, Devon has been in ongoing discussions with some of the interest owners to voluntarily enter into a Joint Operating Agreement. If a mutually agreeable Joint Operating Agreement is reached between Devon and another interest owner or owners, Devon requests that the voluntary agreement become operative and supersede the Division's order for said parties, except to the extent the Division

deems it necessary to maintain spacing criteria for the purpose of conservation, the prevention of waste, and protection of correlative rights.

13. **Devon Exhibit A-4** provides a chronology and history of contacts with the owners. Devon has made a good faith effort to negotiate with the interest owners, but has been unable to obtain a voluntary agreement from all interest owners to participate in the drilling of the well or in the commitment of their interests to the well for its development within the proposed horizontal spacing unit.

14. Devon requests overhead and administrative rates of \$10,000/month for drilling each well and \$1,000/month for producing each well. These rates are fair and comparable to the rates charged by other operators for wells of this type in this area of southeastern New Mexico. Devon requests that these rates be adjusted periodically as provided in the COPAS Accounting Procedure.

15. Devon requests the maximum cost, plus 200% risk charge be assessed against non-consenting working interest owners to the extent needed.

16. Devon requests that it be designated operator of the unit and wells.

17. The Exhibits to this Statement were prepared by me or compiled from Devon's company business records under my direct supervision.


18. The granting of this Application is in the best interests of conservation, the prevention of waste, and the protection of correlative rights, and will avoid the drilling of unnecessary wells.

19. The foregoing is correct and complete to the best of my knowledge and belief.

[Signature page follows]

Signature page of Self-Affirmed Statement of Jake Nourse:

I understand that this Self-Affirmed Statement will be used as written testimony before the Division in Case No. 25258 and affirm that my testimony herein is true and correct, to the best of my knowledge and belief and made under penalty of perjury under the laws of the State of New Mexico.



Jake Nourse

4-29-2025

Date Signed

C-102 Submit Electronically Via OCD Permitting	State of New Mexico Energy, Minerals & Natural Resources Department OIL CONSERVATION DIVISION	Revised September 17, 2024	
		Submittal Type:	<input checked="" type="checkbox"/> Initial Submittal
			<input type="checkbox"/> Amended Report
		<input type="checkbox"/> As Drilled	

WELL LOCATION INFORMATION

API Number	Pool Code 98220	Pool Name PURPLE SAGE;WOLFCAMP (GAS)
Property Code	Property Name WAR CLUB 3-4 FED COM	Well Number 622H
OGRID No. 6137	Operator Name DEVON ENERGY PRODUCTION COMPANY, L.P.	Ground Level Elevation 3134.0'
Surface Owner: <input type="checkbox"/> State <input type="checkbox"/> Fee <input type="checkbox"/> Tribal <input checked="" type="checkbox"/> Federal		Mineral Owner: <input type="checkbox"/> State <input checked="" type="checkbox"/> Fee <input type="checkbox"/> Tribal <input checked="" type="checkbox"/> Federal

Surface Location

UL	Section	Township	Range	Lot	Ft. from N/S	Ft. from E/W	Latitude	Longitude	County
	3	22-S	27-E	1	1027' N	400' E	32.426387	104.170306	EDDY

Bottom Hole Location

UL	Section	Township	Range	Lot	Ft. from N/S	Ft. from E/W	Latitude	Longitude	County
E	4	22-S	27-E		2160 N	20' W	32.423187	104.203245	EDDY

Dedicated Acres 639.26	Infill or Defining Well INFILL	Defining Well API	Overlapping Spacing Unit (Y/N)	Consolidation Code PENDING NSL
Order Numbers			Well setbacks are under Common Ownership: <input type="checkbox"/> Yes <input type="checkbox"/> No	

Kick Off Point (KOP)

UL	Section	Township	Range	Lot	Ft. from N/S	Ft. from E/W	Latitude	Longitude	County
H	3	22-S	27-E		2160' N	39' E	32.4232	104.1691	EDDY

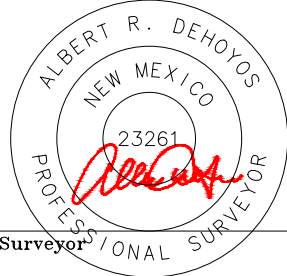
First Take Point (FTP)

UL	Section	Township	Range	Lot	Ft. from N/S	Ft. from E/W	Latitude	Longitude	County
H	3	22-S	27-E		2160' N	100' E	32.423277	104.169391	EDDY

Last Take Point (LTP)

UL	Section	Township	Range	Lot	Ft. from N/S	Ft. from E/W	Latitude	Longitude	County
E	4	22-S	27-E		2160' N	100' W	32.423187	104.202985	EDDY

Spacing Unit Type Horizontal Vertical HORIZONTAL		Ground Floor Elevation:
---	--	-------------------------

OPERATOR CERTIFICATIONS I hereby certify that the information contained herein is true and complete to the best of my knowledge and belief, and, if the well is a vertical or directional well, that this organization either owns a working interest or unleased mineral interest in the land including the proposed bottom hole location or has a right to drill this well at this location pursuant to a contract with an owner of a working interest or unleased mineral interest, or to a voluntary pooling agreement or a compulsory pooling order heretofore entered by the division. If this well is a horizontal well, I further certify that this organization has received the consent of at least one lessee or owner of a working interest or unleased mineral interest in each tract (in the target pool or formation) in which any part of the well's completed interval will be located or obtained a compulsory pooling order from the division. <i>Shandee Thomas</i> 9/24/24		SURVEYOR CERTIFICATIONS I hereby certify that the well location shown on this plat was plotted from field notes of actual surveys made by me or under supervision, and that the same is true and correct to the best of my belief. 	
Signature Shandee Thomas		Signature and Seal of Professional Surveyor	
Printed Name Shandee.Thomas@dv.com		Certificate Number 23261	Date of Survey 4/2024
Email Address			



ACREAGE DEDICATION PLATS

This grid represents a standard section. You may superimpose a non-standard section, or larger area, over this grid. Operators must outline the dedicated acreage in a red box, clearly show the well surface location and bottom hole location, if it is directionally drilled, with the dimensions from the section lines in the cardinal directions. If this is a horizontal wellbore show on this plat the location of the First Take Point and Last Take Point, and the point within the Completed interval (other than the First Take Point or Last Take Point) that is closest to any outer boundary of the tract.

Surveyors shall use the latest United States government survey or dependent resurvey. Well locations will be in reference to the New Mexico Principal Meridian. If the land is not surveyed contact the OCD Engineering Bureau. Independent subdivision surveys will not be acceptable.

A = N:519870.78 E:581409.22
 B = N:519890.05 E:586723.95
 C = N:519898.70 E:589389.60
 D = N:519919.15 E:592053.18
 E = N:517252.01 E:592015.61
 F = N:514605.47 E:592087.50
 G = N:514648.62 E:586820.31
 H = N:514624.74 E:581530.23
 I = N:517282.18 E:581466.68

SURFACE HOLE LOCATION
 GEODETIC COORDINATES NAD 83
 NMSP EAST SURFACE LOCATION
 1027' FNL 400' FEL SEC. 3
 EL: 3134.0'
 N:518889.22/E:591638.63
 LAT:32.426387/LON:104.170306

KICK OFF POINT
 CALLS: 2160' FNL 39' FEL
 N:517759.7/E:592028
 LAT:32.4232/LON:104.1691

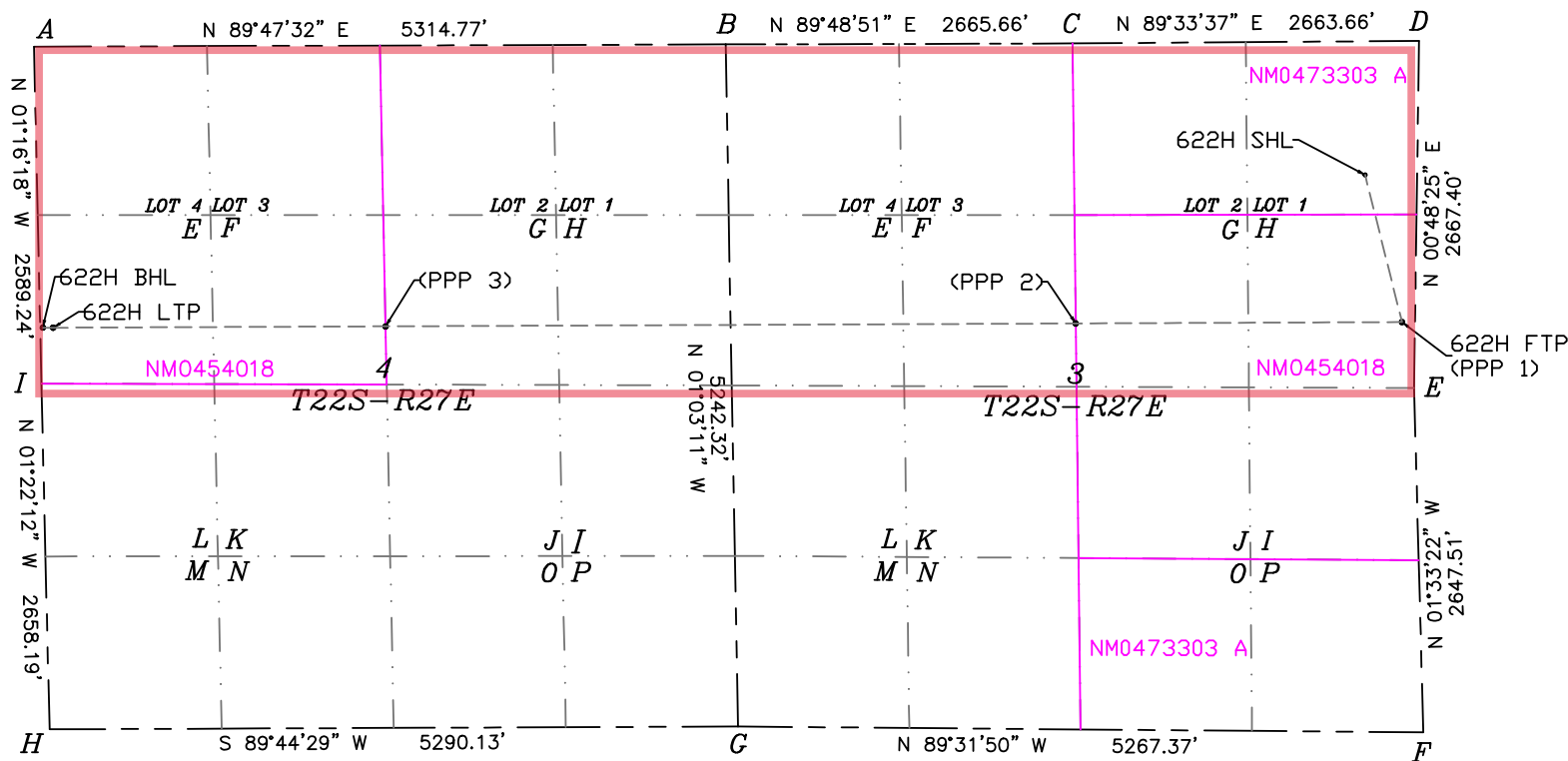
FIRST TAKE POINT (PPP 1)
 2160' FNL 100' FEL SEC. 3
 N:517758.08/E:591922.73
 LAT:32.423277/LON:104.169391

LAST TAKE POINT
 2160' FNL 100' FWL SEC. 4
 N:517711.30/E:581557.18
 LAT:32.423187/LON:104.202985

BOTTOM HOLE LOCATION
 2160' FNL 20' FWL SEC. 4
 N:517711.01/E:581477.16
 LAT:32.423187/LON:104.203245

PPP2
 2152' FNL 2606' FEL SECTION 3
 N:517746.77/E:589415.85
 LAT:32.423256/LON:104.177516

PPP3
 2158' FNL 2652' FEL SECTION 4
 N:517722.83/E:584111.30
 LAT:32.423210/LON:104.194708



C-102 Submit Electronically Via OCD Permitting	State of New Mexico Energy, Minerals & Natural Resources Department OIL CONSERVATION DIVISION	Revised September 17, 2024	
		Submittal Type:	<input checked="" type="checkbox"/> Initial Submittal
			<input type="checkbox"/> Amended Report
		<input type="checkbox"/> As Drilled	

WELL LOCATION INFORMATION

API Number	Pool Code 98220	Pool Name PURPLE SAGE;WOLFCAMP (GAS)
Property Code	Property Name WAR CLUB 3-4 FED COM	Well Number 621H
OGRID No. 6137	Operator Name DEVON ENERGY PRODUCTION COMPANY, L.P.	Ground Level Elevation 3133.0'
Surface Owner: <input type="checkbox"/> State <input type="checkbox"/> Fee <input type="checkbox"/> Tribal <input checked="" type="checkbox"/> Federal		Mineral Owner: <input type="checkbox"/> State <input checked="" type="checkbox"/> Fee <input type="checkbox"/> Tribal <input checked="" type="checkbox"/> Federal

Surface Location

UL	Section	Township	Range	Lot	Ft. from N/S	Ft. from E/W	Latitude	Longitude	County
	3	22-S	27-E	1	937' N	400' E	32.426635	104.170302	EDDY

Bottom Hole Location

UL	Section	Township	Range	Lot	Ft. from N/S	Ft. from E/W	Latitude	Longitude	County
	4	22-S	27-E	4	880' N	20' W	32.426705	104.203332	EDDY

Dedicated Acres 639.26	Infill or Defining Well DEFINING	Defining Well API	Overlapping Spacing Unit (Y/N)	Consolidation Code PENDING NSL
Order Numbers			Well setbacks are under Common Ownership: <input type="checkbox"/> Yes <input type="checkbox"/> No	

Kick Off Point (KOP)

UL	Section	Township	Range	Lot	Ft. from N/S	Ft. from E/W	Latitude	Longitude	County
	3	22-S	27-E	1	880' N	42' E	32.4267	104.1692	EDDY


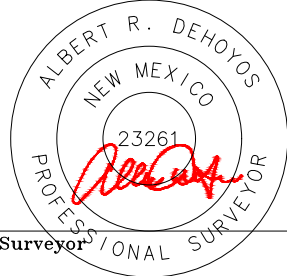
First Take Point (FTP)

UL	Section	Township	Range	Lot	Ft. from N/S	Ft. from E/W	Latitude	Longitude	County
	3	22-S	27-E	1	880' N	100' E	32.426796	104.169327	EDDY

Last Take Point (LTP)

UL	Section	Township	Range	Lot	Ft. from N/S	Ft. from E/W	Latitude	Longitude	County
	4	22-S	27-E	4	880' N	100' W	32.426706	104.203072	EDDY

	Spacing Unit Type Horizontal Vertical HORIZONTAL	Ground Floor Elevation:
--	---	-------------------------

OPERATOR CERTIFICATIONS I hereby certify that the information contained herein is true and complete to the best of my knowledge and belief, and, if the well is a vertical or directional well, that this organization either owns a working interest or unleased mineral interest in the land including the proposed bottom hole location or has a right to drill this well at this location pursuant to a contract with an owner of a working interest or unleased mineral interest, or to a voluntary pooling agreement or a compulsory pooling order heretofore entered by the division. If this well is a horizontal well, I further certify that this organization has received the consent of at least one lessee or owner of a working interest or unleased mineral interest in each tract (in the target pool or formation) in which any part of the well's completed interval will be located or obtained a compulsory pooling order from the division.		SURVEYOR CERTIFICATIONS I hereby certify that the well location shown on this plat was plotted from field notes of actual surveys made by me or under supervision, and that the same is true and correct to the best of my belief.	
Signature 	Date 9/24/24	Signature and Seal of Professional Surveyor 	
Printed Name Shandee Thomas		Certificate Number 23261	Date of Survey 4/2024
Email Address Shandee.Thomas@dvn.com			

This grid represents a standard section. You may superimpose a non-standard section, or larger area, over this grid. Operators must outline the dedicated acreage in a red box, clearly show the well surface location and bottom hole location, if it is directionally drilled, with the dimensions from the section lines in the cardinal directions. If this is a horizontal wellbore show on this plat the location of the First Take Point and Last Take Point, and the point within the Completed interval (other than the First Take Point or Last Take Point) that is closest to any outer boundary of the tract.

A =	N:519870.78	E:581409.22
B =	N:519890.05	E:586723.95
C =	N:519898.70	E:589389.60
D =	N:519919.15	E:592053.18
E =	N:517252.01	E:592015.61
F =	N:514605.47	E:592087.50
G =	N:514648.62	E:586820.31
H =	N:514624.74	E:581530.23
I =	N:517282.18	E:581466.68

SURFACE HOLE LOCATION
GEODETTIC COORDINATES NAD 83
NMPSP EAST SURFACE LOCATION
937' FNL 400' FEL SEC. 3
EL: 3133.0'
N:518979.21/E:591639.90
LAT:32.426635/LON:104.170302

KICK OFF POINT
CALLS: 880' FNL 42' FEL
N: 519039 /E: 592017
LAT: 32.4267 /LON: 32.4267

<u>FIRST TAKE POINT(PPP 1)</u> 880' FNL 100' FEL SEC. 3 N:519038.26/E:591940.76 LAT:32.426796/LON:104.169327
<u>LAST TAKE POINT</u> 880' FNL 100' FWL SEC. 4 N:518991.21/E:581528.76 LAT:32.426706/LON:104.203072
<u>BOTTOM HOLE LOCATION</u> 880' FNL 20' FWL SEC. 4 N:518990.92/E:581448.75 LAT:32.426705/LON:104.203332

<p align="center"><u>PPP2</u></p> <p>872' FNL 2640' FEL SECTION 3 N519026.78/E:589400.24 LAT:32.426775/LON:104.177561</p>
<p align="center"><u>PPP3</u></p> <p>878' FNL 2655' FEL SECTION 4 N519002.76/E:584084.78 LAT:32.426729/LON:104.194788</p>



C-102 Submit Electronically Via OCD Permitting	State of New Mexico Energy, Minerals & Natural Resources Department OIL CONSERVATION DIVISION	Revised September 16, 2024	
		Submittal Type:	<input checked="" type="checkbox"/> Initial Submittal
			<input type="checkbox"/> Amended Report
		<input type="checkbox"/> As Drilled	

WELL LOCATION INFORMATION

API Number	Pool Code 98220	Pool Name PURPLE SAGE;WOLFCAMP (GAS)
Property Code	Property Name WAR CLUB 3-4 FED COM	Well Number 821H
OGRID No. 6137	Operator Name DEVON ENERGY PRODUCTION COMPANY, L.P.	Ground Level Elevation 3131.8'
Surface Owner: <input type="checkbox"/> State <input type="checkbox"/> Fee <input type="checkbox"/> Tribal <input checked="" type="checkbox"/> Federal		Mineral Owner: <input type="checkbox"/> State <input checked="" type="checkbox"/> Fee <input type="checkbox"/> Tribal <input checked="" type="checkbox"/> Federal

Surface Location

UL	Section	Township	Range	Lot	Ft. from N/S	Ft. from E/W	Latitude	Longitude	County
	3	22-S	27-E	1	877' N	400' E	32.426800	104.170299	EDDY

Bottom Hole Location

UL	Section	Township	Range	Lot	Ft. from N/S	Ft. from E/W	Latitude	Longitude	County
	4	22-S	27-E	4	660' N	20' W	32.427310	104.203347	EDDY

Dedicated Acres 639.26	Infill or Defining Well INFILL	Defining Well API	Overlapping Spacing Unit (Y/N)	Consolidation Code PENDING NSL
Order Numbers			Well setbacks are under Common Ownership: <input type="checkbox"/> Yes <input type="checkbox"/> No	

Kick Off Point (KOP)

UL	Section	Township	Range	Lot	Ft. from N/S	Ft. from E/W	Latitude	Longitude	County
	3	22-S	27-E	1	660' N	48' E	32.4273	104.1692	EDDY


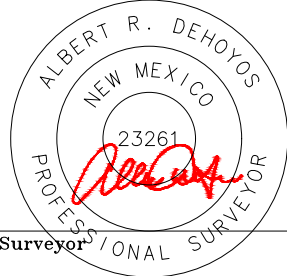
First Take Point (FTP)

UL	Section	Township	Range	Lot	Ft. from N/S	Ft. from E/W	Latitude	Longitude	County
	3	22-S	27-E	1	660' N	100' E	32.427401	104.169315	EDDY

Last Take Point (LTP)

UL	Section	Township	Range	Lot	Ft. from N/S	Ft. from E/W	Latitude	Longitude	County
	4	22-S	27-E	4	660' N	100' W	32.427311	104.203087	EDDY

Spacing Unit Type Horizontal Vertical HORIZONTAL		Ground Floor Elevation:
---	--	-------------------------

OPERATOR CERTIFICATIONS I hereby certify that the information contained herein is true and complete to the best of my knowledge and belief, and, if the well is a vertical or directional well, that this organization either owns a working interest or unleased mineral interest in the land including the proposed bottom hole location or has a right to drill this well at this location pursuant to a contract with an owner of a working interest or unleased mineral interest, or to a voluntary pooling agreement or a compulsory pooling order heretofore entered by the division. If this well is a horizontal well, I further certify that this organization has received the consent of at least one lessee or owner of a working interest or unleased mineral interest in each tract (in the target pool or formation) in which any part of the well's completed interval will be located or obtained a compulsory pooling order from the division.		SURVEYOR CERTIFICATIONS I hereby certify that the well location shown on this plat was plotted from field notes of actual surveys made by me or under supervision, and that the same is true and correct to the best of my belief.	
Signature 		Signature and Seal of Professional Surveyor 	
Date 9/24/24			
Printed Name Shandee Thomas		Certificate Number 23261	
Email Address Shandee.Thomas@dvn.com		Date of Survey 4/2024	

This grid represents a standard section. You may superimpose a non-standard section, or larger area, over this grid. Operators must outline the dedicated acreage in a red box, clearly show the well surface location and bottom hole location, if it is directionally drilled, with the dimensions from the section lines in the cardinal directions. If this is a horizontal wellbore show on this plat the location of the First Take Point and Last Take Point, and the point within the Completed interval (other than the First Take Point or Last Take Point) that is closest to any outer boundary of the tract.

Page 23 of 160

C-102 Submit Electronically Via OCD Permitting	State of New Mexico Energy, Minerals & Natural Resources Department OIL CONSERVATION DIVISION	Revised September 17, 2024	
		Submittal Type:	<input checked="" type="checkbox"/> Initial Submittal
			<input type="checkbox"/> Amended Report
		<input type="checkbox"/> As Drilled	

WELL LOCATION INFORMATION

API Number	Pool Code 98220	Pool Name PURPLE SAGE;WOLFCAMP (GAS)
Property Code	Property Name WAR CLUB 3-4 FED COM	Well Number 822H
OGRID No. 6137	Operator Name DEVON ENERGY PRODUCTION COMPANY, L.P.	Ground Level Elevation 3140.4'
Surface Owner: <input type="checkbox"/> State <input type="checkbox"/> Fee <input type="checkbox"/> Tribal <input checked="" type="checkbox"/> Federal		Mineral Owner: <input type="checkbox"/> State <input checked="" type="checkbox"/> Fee <input type="checkbox"/> Tribal <input checked="" type="checkbox"/> Federal

Surface Location

UL	Section	Township	Range	Lot	Ft. from N/S	Ft. from E/W	Latitude	Longitude	County
	3	22-S	27-E	1	967' N	400' E	32.426552	104.170303	EDDY

Bottom Hole Location

UL	Section	Township	Range	Lot	Ft. from N/S	Ft. from E/W	Latitude	Longitude	County
E	4	22-S	27-E		1980 N	20' W	32.423682	104.203257	EDDY

Dedicated Acres 639.26	Infill or Defining Well INFILL	Defining Well API	Overlapping Spacing Unit (Y/N)	Consolidation Code PENDING NSL
Order Numbers			Well setbacks are under Common Ownership: <input type="checkbox"/> Yes <input type="checkbox"/> No	

Kick Off Point (KOP)

UL	Section	Township	Range	Lot	Ft. from N/S	Ft. from E/W	Latitude	Longitude	County
	3	22-S	27-E		1980' N	58' E	32.4237	104.1692	EDDY



First Take Point (FTP)

UL	Section	Township	Range	Lot	Ft. from N/S	Ft. from E/W	Latitude	Longitude	County
H	3	22-S	27-E		1980' N	100' E	32.423772	104.169382	EDDY

Last Take Point (LTP)

UL	Section	Township	Range	Lot	Ft. from N/S	Ft. from E/W	Latitude	Longitude	County
E	4	22-S	27-E		1980' N	100' W	32.423682	104.202997	EDDY

Spacing Unit Type		Horizontal	Vertical	Ground Floor Elevation:
		HORIZONTAL		

OPERATOR CERTIFICATIONS I hereby certify that the information contained herein is true and complete to the best of my knowledge and belief, and, if the well is a vertical or directional well, that this organization either owns a working interest or unleased mineral interest in the land including the proposed bottom hole location or has a right to drill this well at this location pursuant to a contract with an owner of a working interest or unleased mineral interest, or to a voluntary pooling agreement or a compulsory pooling order heretofore entered by the division. If this well is a horizontal well, I further certify that this organization has received the consent of at least one lessee or owner of a working interest or unleased mineral interest in each tract (in the target pool or formation) in which any part of the well's completed interval will be located or obtained a compulsory pooling order from the division.		SURVEYOR CERTIFICATIONS I hereby certify that the well location shown on this plat was plotted from field notes of actual surveys made by me or under supervision, and that the same is true and correct to the best of my belief.	
Signature  Date 9/24/24 Shandee Thomas			
Printed Name Shandee.Thomas@dvn.com Email Address			
		Signature and Seal of Professional Surveyor	Certificate Number 23261
		Date of Survey 4/2024	

ACREAGE DEDICATION PLATS

This grid represents a standard section. You may superimpose a non-standard section, or larger area, over this grid. Operators must outline the dedicated acreage in a red box, clearly show the well surface location and bottom hole location, if it is directionally drilled, with the dimensions from the section lines in the cardinal directions. If this is a horizontal wellbore show on this plat the location of the First Take Point and Last Take Point, and the point within the Completed interval (other than the First Take Point or Last Take Point) that is closest to any outer boundary of the tract.

Surveyors shall use the latest United States government survey or dependent resurvey. Well locations will be in reference to the New Mexico Principal Meridian. If the land is not surveyed contact the OCD Engineering Bureau. Independent subdivision surveys will not be acceptable.

A = N:519870.78 E:581409.22
 B = N:519890.05 E:586723.95
 C = N:519898.70 E:589389.60
 D = N:519919.15 E:592053.18
 E = N:517252.01 E:592015.61
 F = N:514605.47 E:592087.50
 G = N:514648.62 E:586820.31
 H = N:514624.74 E:581530.23
 I = N:517282.18 E:581466.68

SURFACE HOLE LOCATION
 GEODETIC COORDINATES NAD 83
 NMSP EAST SURFACE LOCATION
 967' FNL 400' FEL SEC. 3
 EL: 3133.3'
 N:518949.21/E:591639.48
 LAT:32.426552/LON:104.170303

KICK OFF POINT
 CALLS: 1980' FNL 58' FEL
 N:517939 /E: 592007
 LAT: 32.4237 /LON: 104.1692

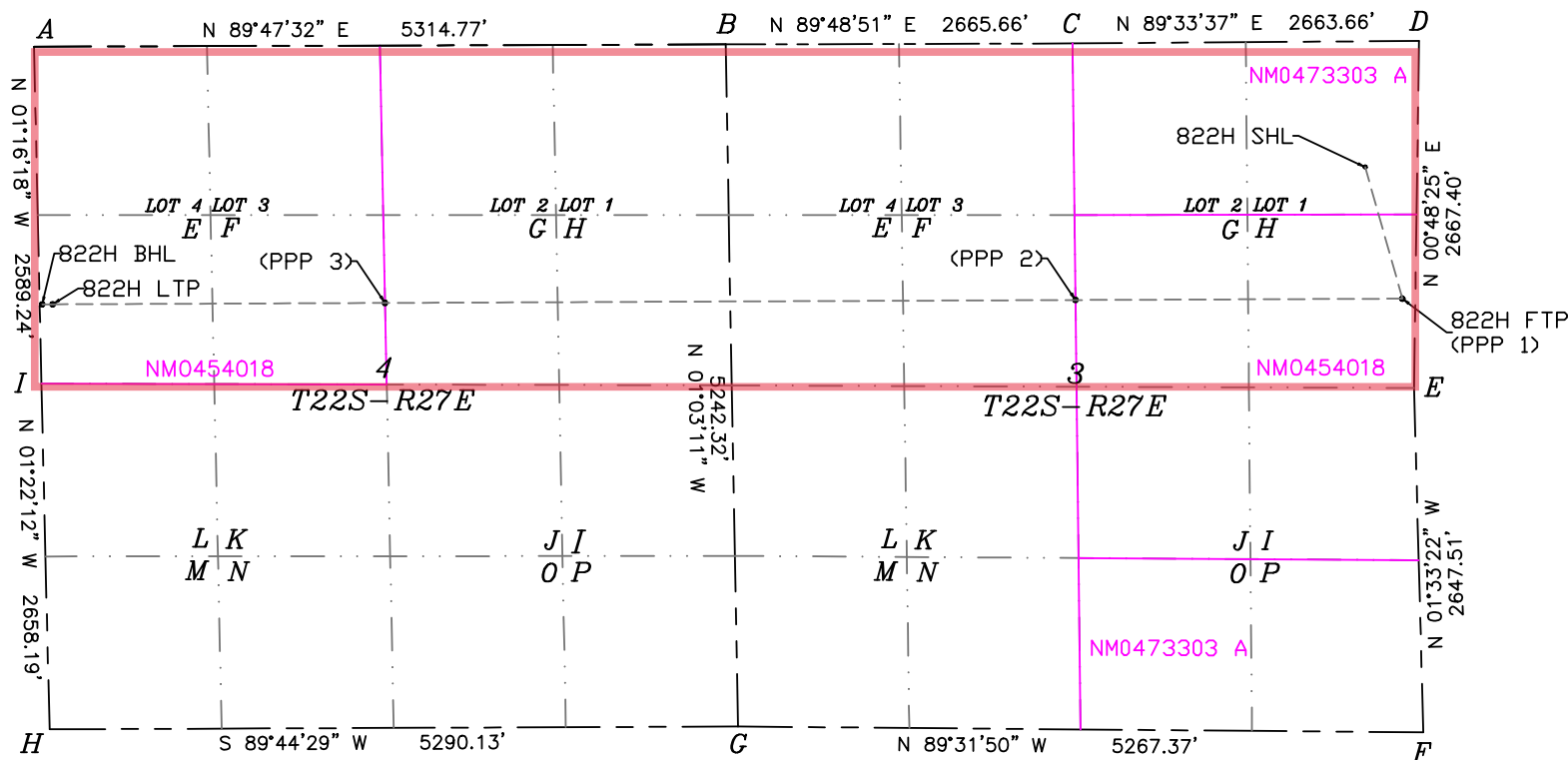
FIRST TAKE POINT (PPP 1)
 1980' FNL 100' FEL SEC. 3
 N:517938.11/E:591925.27
 LAT:32.423772/LON:104.169382

LAST TAKE POINT
 1980' FNL 100' FWL SEC. 4
 N:517891.29/E:581553.18
 LAT:32.423682/LON:104.202997

BOTTOM HOLE LOCATION
 1980' FNL 20' FWL SEC. 4
 N:517891.00/E:581473.17
 LAT:32.423682/LON:104.203257

PPP2
 1972' FNL 2611' FEL SECTION 3
 N:517926.77/E:589413.65
 LAT:32.423751/LON:104.177522

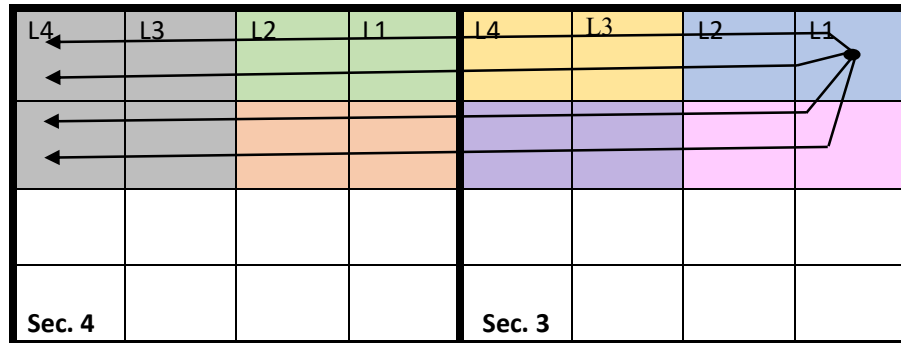
PPP3
 1977' FNL 2652' FEL SECTION 4
 N:517902.82/E:584107.57
 LAT:32.423705/LON:104.194719



OWNERSHIP BREAKDOWN

War Club 3-4 Fed Com 621H, War Club 3-4 Fed Com 622H, War Club 3-4 Fed Com 821H & War Club 3-4 Fed Com 822H

Lots 1, 2, 3, and 4 & S/2N/2 (equivalent of the N/2) of Sections 3 & 4, T-22-S, R-27-E
Eddy County, New Mexico,
Wolfcamp Formation, Permian Basin



Tract 1:
NMNM 0454018
(160.16 acres)



Tract 2:
Fee
(79.68 acres)



Tract 3:
Fee
(80 acres)



Tract 4:
NMNM 0473303A
(79.57 acres)



Tract 5:
Fee
(80 acres)



Tract 6:
Fee
(79.85 acres)



Tract 7:
NMNM 0454018
(80 acres)



War Club 3-4 Fed Com 621H

SHL: Sec. 03-22S-27E; 937' FNL & 400' FEL
BHL: Sec. 04-22S-27E; 880' FNL & 20' FWL

War Club 3-4 Fed Com 622H

SHL: Sec. 03-22S-27E; 1,027' FNL & 400' FEL
BHL: Sec. 04-22S-27E; 2,160' FNL & 20' FWL

War Club 3-4 Fed Com 821H

SHL: Sec. 03-22S-27E; 877' FNL & 400' FEL
BHL: Sec. 04-22S-27E; 660' FNL & 20' FWL

War Club 3-4 Fed Com 822H

SHL: Sec. 03-22S-27E; 967' FNL & 400' FEL
BHL: Sec. 04-22S-27E; 1,980' FNL & 20' FWL



TRACT 1 OWNERSHIP (Lot 3, Lot 4, S/2NW/4 of Section 04-T22S-R27E, being 160.16 acres):

Owner	Net Acres	Unit WI	Status
Devon Energy Production Company, L.P. 333 W. Sheridan Avenue Oklahoma City, OK 73102	6.31670	.0394399	Committed
COG Operating LLC 600 W. Illinois Ave Midland, TX 79701	20.0609	.1252555	Committed
Concho Oil & Gas LLC 600 W. Illinois Ave Midland, TX 79701	1.05584	.0065924	Committed
Magnum Hunter Production Inc. P.O. Box 972875 Dallas, TX 75397	110.1470	.6877312	Committed
Pozo Rico Partners Ltd. P.O. Box 2258 Cleburne, TX 76033	1.66215	.0103781	Uncommitted
Sharbro Energy LLC P.O. Box 840 Artesia, NM 88211	2.53474	.0158263	Committed
Yates Industries LLC P.O. Box 1091 Artesia, NM 88211	0.84491	.0052754	Committed
Trustee of the Thomas Ray Sivley Trust P.O. Box 832407 Dallas, TX 75283-2407	1.42260	.00888235	Uncommitted
Trustee of the Jo Ann Sivley Ruppert Trust P.O. Box 832407 Dallas, TX 75283-2407	1.42260	.00888235	Uncommitted
Estate of David Sorenson, deceased P.O. Box 1453 Roswell, New Mexico 88202	2.13600	.0133367	Committed
Osprey Oil and Gas IV LLC 707 N. Carrizo Street Midland, Texas 79701	1.24668	.0077840	Uncommitted
GTV Resource Development, LLC P.O. Box 10821 Midland, Texas 79702	0.93507	.0058380	Uncommitted
Mule Creek Investments, LLC 100 N. Main Street #313 Midland, Texas 79701	0.93507	.0058380	Uncommitted



Williamson Enterprises, Nominee for G. Dee
Williamson and Paulette Williamson, Trustees
under the G. Dee Williamson and Paulette
Williamson Revocable Trust dated January 27, 1987 1.28160 .0080020 Uncommitted

1402 St Tropez Ln
Arlington, TX 76013

BK Exploration Corporation 5.90111 .0368451 Uncommitted
P.O. Box 52098
Tulsa, OK 74158

Lanita C. Williamson, Trustee of the
Lanita C. Williamson Family Trust dated
January 17, 2011 0.56961 .0035565 Uncommitted
6210 Del Norte Ln
Dallas, TX 75225-2805

Cody Energy Inc. 0.843755 .0052682 Uncommitted
P.O. Box 3010
Cody, WY 82414-5915

Tex-OK Energy Ltd. Partnership 0.843755 .0052682 Uncommitted
P.O. Box 3010
Cody, WY 82414-5915

Total: 160.16 1.00

TRACT 2 OWNERSHIP (Lot 1, Lot 2 of Section 04-T22S-R27E, being 79.68 acres):

Owner	Net Acres	Tract WI	Status
Devon Energy Production Company, L.P. 333 W. Sheridan Avenue Oklahoma City, OK 73102	17.3329	.2175315	Committed
COG Operating LLC 600 W. Illinois Ave Midland, TX 79701	59.2297	.7433451	Committed
Concho Oil & Gas LLC 600 W. Illinois Ave Midland, TX 79701	3.1174	.0391234	Committed
Total:	79.68	1.00	

TRACT 3 OWNERSHIP (S/2NE/4 of Section 04-T22S-R27E, being 80 acres):

Owner	Net Acres	Tract WI	Status
Devon Energy Production Company, L.P. 333 W. Sheridan Avenue Oklahoma City, OK 73102	13.8407	.1730086	Committed



COG Operating LLC 600 W. Illinois Ave Midland, TX 79701	47.1058	.5888227	Committed
Concho Oil & Gas LLC 600 W. Illinois Ave Midland, TX 79701	2.47925	.0309907	Committed
Magnum Hunter Production Inc. P.O. Box 972875 Dallas, TX 75397	13.7546	.1719328	Committed
Pozo Rico Partners Ltd. P.O. Box 2258 Cleburne, TX 76033	0.20756	.0025945	Uncommitted
Sharbro Energy LLC P.O. Box 840 Artesia, NM 88211	0.31653	.0039566	Committed
Yates Industries LLC P.O. Box 1091 Artesia, NM 88211	0.10551	.0013189	Committed
Trustee of the Thomas Ray Sivley Trust P.O. Box 832407 Dallas, TX 75283-2407	0.17765	.0022206	Uncommitted
Trustee of the Jo Ann Sivley Ruppert Trust P.O. Box 832407 Dallas, TX 75283-2407	0.17765	.0022206	Uncommitted
Estate of David Sorenson, deceased P.O. Box 1453 Roswell, New Mexico 88202	0.26673	.0033342	Committed
Osprey Oil and Gas IV LLC 707 N. Carrizo Street Midland, Texas 79701	0.15568	.0019460	Uncommitted
GTV Resource Development, LLC P.O. Box 10821 Midland, Texas 79702	0.11676	.0014595	Uncommitted
Mule Creek Investments, LLC 100 N. Main Street #313 Midland, Texas 79701	0.11676	.0014595	Uncommitted
Williamson Enterprises, Nominee for G. Dee Williamson and Paulette Williamson, Trustees under the G. Dee Williamson and Paulette Williamson Revocable Trust dated January 27, 1987 1402 St Tropez Ln Arlington, TX 76013	0.16004	.0020005	Uncommitted



BK Exploration Corporation	0.73690	.0092113	Uncommitted
P.O. Box 52098			
Tulsa, OK 74158			

Lanita C. Williamson, Trustee of the			
Lanita C. Williamson Trust dated			
January 17, 2011	0.07113	.0008891	Uncommitted
6210 Del Norte Ln			
Dallas, TX 75225-2805			

Cody Energy Inc.	0.10536	.0013171	Uncommitted
P.O. Box 3010			
Cody, WY 82414-5915			

Tex-OK Energy Ltd. Partnership	0.10536	.0013171	Uncommitted
P.O. Box 3010			
Cody, WY 82414-5915			

Total:	80.00	1.00	
---------------	--------------	-------------	--

TRACT 4 OWNERSHIP (Lot 3, Lot 4 of Section 03-T22S-R27E, being 79.57 acres):

Owner	Net Acres	Unit WI	Status
Devon Energy Production Company, L.P.	79.57	1.00000	Committed
333 W. Sheridan Avenue			
Oklahoma City, OK 73102			

Total:	79.57	1.00	
---------------	--------------	-------------	--

TRACT 5 OWNERSHIP (S/2NW/4 of Section 03-T22S-R27E, being 80 acres):

Owner	Net Acres	Unit WI	Status
Devon Energy Production Company, L.P.	60.6258	.7578230	Committed
333 W. Sheridan Avenue			
Oklahoma City, OK 73102			
COG Operating LLC	2.50511	.0313139	Committed
600 W. Illinois Ave			
Midland, TX 79701			
Concho Oil & Gas LLC	0.13185	.0016481	Committed
600 W. Illinois Ave			
Midland, TX 79701			
Magnum Hunter Production Inc.	13.7546	.1719328	Committed
P.O. Box 972875			
Dallas, TX 75397			

Pozo Rico Partners Ltd.	0.20756	.0025945	Uncommitted
P.O. Box 2258			



Cleburne, TX 76033

Sharbro Energy LLC P.O. Box 840 Artesia, NM 88211	0.31653	.0039566	Committed
---	---------	----------	-----------

Yates Industries LLC P.O. Box 1091 Artesia, NM 88211	0.10551	.0013189	Committed
--	---------	----------	-----------

Trustee of the Thomas Ray Sivley Trust P.O. Box 832407 Dallas, TX 75283-2407	0.17765	.0022206	Uncommitted
--	---------	----------	-------------

Trustee of the Jo Ann Sivley Ruppert Trust P.O. Box 832407 Dallas, TX 75283-2407	0.17765	.0022206	Uncommitted
--	---------	----------	-------------

Estate of David Sorenson, deceased P.O. Box 1453 Roswell, New Mexico 88202	0.26673	.0033342	Committed
--	---------	----------	-----------

Osprey Oil and Gas IV LLC 707 N. Carrizo Street Midland, Texas 79701	0.15568	.0019460	Uncommitted
--	---------	----------	-------------

GTV Resource Development, LLC P.O. Box 10821 Midland, Texas 79702	0.11676	.0014595	Uncommitted
---	---------	----------	-------------

Mule Creek Investments, LLC 100 N. Main Street #313 Midland, Texas 79701	0.11676	.0014595	Uncommitted
--	---------	----------	-------------

Williamson Enterprises, Nominee for G. Dee Williamson and Paulette Williamson, Trustees under the G. Dee Williamson and Paulette Williamson Revocable Trust dated January 27, 1987 1402 St Tropez Ln Arlington, TX 76013	0.16004	.0020005	Uncommitted
--	---------	----------	-------------

BK Exploration Corporation P.O. Box 52098 Tulsa, OK 74158	0.73690	.0092113	Uncommitted
---	---------	----------	-------------

Lanita C. Williamson, Trustee of the Lanita C. Williamson Trust dated January 17, 2011 6210 Del Norte Ln Dallas, TX 75225-2805	0.07113	.0008891	Uncommitted
--	---------	----------	-------------

Cody Energy Inc. P.O. Box 3010 Cody, WY 82414-5915	0.10536	.0013171	Uncommitted
--	---------	----------	-------------



Tex-OK Energy Ltd. Partnership P.O. Box 3010 Cody, WY 82414-5915	0.10536	.0013171	Uncommitted
--	---------	----------	-------------

Total:	80.000	1.00	
---------------	---------------	-------------	--

TRACT 6 OWNERSHIP (Lot 1, Lot 2 of Section 03-T22S-R27E, being 79.85 acres):

Owner	Net Acres	Unit WI	Status
Devon Energy Production Company, L.P. 333 W. Sheridan Avenue Oklahoma City, OK 73102	8.50349	.1064933	Committed
COG Operating LLC 600 W. Illinois Ave Midland, TX 79701	44.1200	.5525361	Committed
Concho Oil & Gas LLC 600 W. Illinois Ave Midland, TX 79701	2.3221	.02908085	Committed
Magnum Hunter Production Inc. P.O. Box 972875 Dallas, TX 75397	13.6471	.1709088	Committed

Pozo Rico Partners Ltd. P.O. Box 2258 Cleburne, TX 76033	0.82869	.0103781	Uncommitted
--	---------	----------	-------------

Sharbro Energy LLC P.O. Box 840 Artesia, NM 88211	1.26373	.0158263	Committed
---	---------	----------	-----------

Yates Industries LLC P.O. Box 1091 Artesia, NM 88211	0.42124	.0052754	Committed
--	---------	----------	-----------

Trustee of the Thomas Ray Sivley Trust P.O. Box 832407 Dallas, TX 75283-2407	0.70926	.0088824	Uncommitted
--	---------	----------	-------------

Trustee of the Jo Ann Sivley Ruppert Trust P.O. Box 832407 Dallas, TX 75283-2407	0.70926	.0088824	Uncommitted
--	---------	----------	-------------

Estate of David Sorenson, deceased P.O. Box 1453 Roswell, New Mexico 88202	1.06494	.0133367	Committed
--	---------	----------	-----------

Osprey Oil and Gas IV LLC 707 N. Carrizo Street Midland, Texas 79701	0.62155	.0077840	Uncommitted
--	---------	----------	-------------



GTV Resource Development, LLC	0.46616	.0058380	Uncommitted
P.O. Box 10821			
Midland, Texas 79702			

Mule Creek Investments, LLC	0.46616	.0058380	Uncommitted
100 N. Main Street #313			
Midland, Texas 79701			

Williamson Enterprises, Nominee for G. Dee Williamson and Paulette Williamson, Trustees under the G. Dee Williamson and Paulette Williamson Revocable Trust dated January 27, 1987	0.63896	.0080020	Uncommitted
1402 St Tropez Ln			
Arlington, TX 76013			

BK Exploration Corporation	2.94208	.0368451	Uncommitted
P.O. Box 52098			
Tulsa, OK 74158			

Lanita C. Williamson, Trustee of the Lanita C. Williamson Trust dated January 17, 2011	0.28398	.0031119	Uncommitted
6210 Del Norte Ln			
Dallas, TX 75225-2805			

Cody Energy Inc.	0.42067	.0052682	Uncommitted
P.O. Box 3010			
Cody, WY 82414-5915			

Tex-OK Energy Ltd. Partnership	0.42067	.0052682	Uncommitted
P.O. Box 3010			
Cody, WY 82414-5915			

Total:	79.85	1.00	
---------------	--------------	-------------	--

TRACT 7 OWNERSHIP (S/2NE/4 of Section 03-T22S-R27E, being 80 acres):

Owner	Net Acres	Unit WI	Status
Devon Energy Production Company, L.P. 333 W. Sheridan Avenue Oklahoma City, OK 73102	8.51946	.1064933	Committed
COG Operating LLC 600 W. Illinois Ave Midland, TX 79701	44.2029	.5525361	Committed
Concho Oil & Gas LLC 600 W. Illinois Ave Midland, TX 79701	2.32647	.02908085	Committed
Magnum Hunter Production Inc. P.O. Box 972875 Dallas, TX 75397	13.6727	.1709088	Committed



Pozo Rico Partners Ltd. P.O. Box 2258 Cleburne, TX 76033	0.83025	.0103781	Uncommitted
Sharbro Energy LLC P.O. Box 840 Artesia, NM 88211	1.26610	.0158263	Committed
Yates Industries LLC P.O. Box 1091 Artesia, NM 88211	0.42203	.0052754	Committed
Trustee of the Thomas Ray Sivley Trust P.O. Box 832407 Dallas, TX 75283-2407	0.71059	.0088824	Uncommitted
Trustee of the Jo Ann Sivley Ruppert Trust P.O. Box 832407 Dallas, TX 75283-2407	0.71059	.0088824	Uncommitted
Estate of David Sorenson, deceased P.O. Box 1453 Roswell, New Mexico 88202	1.06694	.0133367	Committed
Osprey Oil and Gas IV LLC 707 N. Carrizo Street Midland, Texas 79701	0.62272	.0077840	Uncommitted
GTV Resource Development, LLC P.O. Box 10821 Midland, Texas 79702	0.46704	.0058380	Uncommitted
Mule Creek Investments, LLC 100 N. Main Street #313 Midland, Texas 79701	0.46704	.0058380	Uncommitted
Williamson Enterprises, Nominee for G. Dee Williamson and Paulette Williamson, Trustees under the G. Dee Williamson and Paulette Williamson Revocable Trust dated January 27, 1987 1402 St Tropez Ln Arlington, TX 76013	0.64016	.0080020	Uncommitted
BK Exploration Corporation P.O. Box 52098 Tulsa, OK 74158	2.94761	.0368451	Uncommitted
Lanita C. Williamson, Trustee of the Lanita C. Williamson Trust dated January 17, 2011 6210 Del Norte Ln Dallas, TX 75225-2805	0.28451	.0031119	Uncommitted

Cody Energy Inc.	0.42146	.0052682	Uncommitted
P.O. Box 3010			
Cody, WY 82414-5915			

Tex-OK Energy Ltd. Partnership	0.42146	.0052682	Uncommitted
P.O. Box 3010			
Cody, WY 82414-5915			

Total:	80.000	1.00	
---------------	---------------	-------------	--

*Yellow highlight denotes Uncommitted Owners

Unit Recapitulation

Lots 1-4, S/2N/2 (equivalent of the N/2) of Sections 3 and 4-T22S-R27E; being 639.26 acres

Devon Energy Production Company LP	30.458512%	WI/RT
BK Exploration Corporation	2.074994%	WI
Cody Energy Inc.	0.296688%	WI
COG Operating LLC	33.980614%	WI
Concho Oil & Gas LLC	1.788453%	WI
Estate of David J. Sorenson, deceased	0.751079%	WI
Lanita C. Williamson, Trustee of the Lanita C. Williamson Family Living Trust	0.200288%	WI
Magnum Hunter Production Inc.	25.807347%	WI/RT
Osprey Oil and Gas IV LLC	0.4383675%	WI
GTV Resource Development	0.328776%	WI
Mule Creek Investments, LLC	0.328776%	WI
Pozo Rico Partners Ltd.	0.584458%	WI
Sharbro Energy LLC	0.891283%	WI
Trustee of the Jo Ann Sivley Ruppert Trust	0.472435%	
Trustee of the Thomas Ray Sivley Trust	0.472435%	WI
Tex-OK Energy Ltd. Partnership	0.296688%	WI
The Heirs and/or devisees of T. J. Sivley, deceased, and Mary Sivley, deceased	0.055579%	WI
Warwick-Ares LLC	0.025492%	WI
Williamson Enterprises, Nominee for G. Dee Williamson and Paulette Williamson, Trustees under the G. Dee Williamson and Paulette Williamson Revocable Trust dated January 27, 1987	0.450646%	WI
Yates Industries LLC	0.297094%	WI
UNIT TOTAL:	100.0000%	WI



**Pooling List Recapitulation:
Full List of Uncommitted Parties/Persons to be Pooled**

TEX-OK Energy	WI
Cody Energy Inc.	WI
Warwick-Ares LLC	WI
BK Exploration Corporation	WI
Pozo Rico Partners Ltd.	WI
Unknow Trustee of the Jo Ann Sivley Ruppert Trust	WI
Unknown Trustee of the Thomas Ray Sivley Trust	WI
Lanita C. William, Trustee of the Lanita C. Williamson Family Living Trust	WI
Williamson Enterprises, Nominee for G. Dee Williamson and Paulette	
Williamson, Trustees under the G. Dee Williamson and Paulette Williamson	
Revocable Trust dated January 27, 1987	WI
GTV Resource Development LLC	WI
Mule Creek Investments LLC	WI
Osprey Oil & Gas IV LLC	WI
 Brownlee Ventures LLC	 ORRI
Featherstone Development Corporation	ORRI
Genesis Limited Partnership	ORRI
Red Bird Ventures Inc.	ORRI
BK Royalties LLC	ORRI
Fairland, Ltd.	ORRI
Deborah Anne Au, Sole Trustee of the Revocable Trust of Frankie Lorene Payne dated January 25, 2007	 ORRI
TexPro Minerals LLC	ORRI
David A. Guest	
McElroy Minerals, LLC	ORRI
William Winfield Scott	ORRI
Wallace H. Scott, III	ORRI
Albany City Salon, LLC	ORRI
Barbara P. Hilliard	ORRI
Alyson Jan McMinn U/A July 23, 2009	ORRI
Granted Minerals, LLC	ORRI
Teckla Oil Co., LLC	ORRI
The Estates of Edwina E. Heiser and A.J. Heiser	ORRI





Devon Energy Corporation
333 W. Sheridan Avenue
Oklahoma City, OK 73102

405 235 3611 Phone
www.devonenergy.com

January 28, 2025

Via Email: L48PermianOBOLand@conocophillips.com

COG Operating LLC
% Concho Resources Inc
700 Plaza Building
Bartlesville, Oklahoma 74004

RE: War Club 3-4 Fed Com Wells – Revised
Sections 3 & 4-22S-27E
Eddy County, New Mexico

Dear Working Interest Owner:

Devon Energy Production Company, L.P. (“Devon”) hereby proposes to drill the following horizontal wells with productive laterals in the North Half of Sections 3 & 4-22S-27E, Eddy County, New Mexico. This proposal hereby replaces and supersedes the War Club 3-4 Fed Com Well Proposal Letter dated January 22, 2025.

- War Club 3-4 Fed Com 621H as a horizontal well to an approximate TVD of 8,825’, and approximate TMD of 19,359.60’ into the Wolfcamp formation at an approximate SHL of 937’ FNL & 400’ FEL of Section 3-22S-27E, or at a legal location in Lot 1 and an approximate BHL of 880’ FNL & 20’ FWL of Section 4-22S-27E, or at a legal location in Lot 4 Eddy County, New Mexico (collectively with all four proposed wells, the “Wells”). Enclosed for your review is Devon’s Authority for Expenditure estimating total completed costs of \$10,447,430.74.
- War Club 3-4 Fed Com 622H as a horizontal well to an approximate TVD of 8,827’, and approximate TMD of 19,463.36’ into the Wolfcamp formation at an approximate SHL of 1027’ FNL & 400’ FEL of Section 3-22S-27E, or at a legal location in Lot 1, and an approximate BHL of 2160’ FNL & 20’ FWL of Section 4-22S-27E, or at a legal location in Unit E, Eddy County, New Mexico (collectively with all four proposed wells, the “Wells”). Enclosed for your review is Devon’s Authority for Expenditure estimating total completed costs of \$10,447,430.74.
- War Club 3-4 Fed Com 821H as a horizontal well to an approximate TVD of 9,260’, and approximate TMD of 19,863.26’ into the Wolfcamp formation at an approximate SHL of 877’ FNL & 400’ FEL of Section 3-22S-27E, or at a legal location in Lot 1, and an approximate BHL of 660’ FNL & 20’ FWL of Section 4-22S-27E, or at a legal location in Lot 4, Eddy County, New Mexico (collectively with all four proposed wells, the “Wells”). Enclosed for your review is Devon’s Authority for Expenditure estimating total completed costs of \$10,875,008.37.
- War Club 3-4 Fed Com 822H as a horizontal well to an approximate TVD of 9,230’, and approximate TMD of 19,874.03’ into the Wolfcamp formation at an approximate SHL of 967’ FNL & 400’ FEL of Section 3-22S-27E, or at a legal location in Lot 1, and an approximate BHL of 1980’ FNL & 20’ FWL of Section 4-22S-27E, or at a legal location in Unit E, Eddy County, New Mexico (collectively with all four proposed wells, the “Wells”). Enclosed for your review is Devon’s Authority for Expenditure estimating total completed costs of \$10,875,008.37.

Devon reserves the right to modify the locations and drilling plans described above in order to address surface and subsurface concerns. Devon will advise of any such modifications. The enclosed AFEs represent an estimate of the costs that will be incurred to drill and complete these wells, but those electing to participate in the wells are responsible for their share of the actual costs incurred.

Devon is proposing to drill the Wells under the terms of the modified 2015 AAPL form of Operating Agreement ("JOA"). The JOA will be supplied to those parties interested in participating; please respond if you would like to receive a copy of the proposed JOA. The JOA will have the following general provisions:

- Devon Energy Production Company, L.P. named as Operator
- Contract Area: N/2 of Section 3 and 4-22S-27E, Eddy County, NM
- Wolfcamp formations only for the Contract Area
- 100/300% Non-Consent Penalty
- Overhead rates of \$10,000 DWR/\$1,000 PWR

Please indicate your election to participate in the drilling and completion of the Wells in the spaces provided below within 30 days of receipt by signing and returning one (1) copy of this letter and AFE, along with your well data requirements sheet. If you do not wish to participate, please contact the undersigned to discuss a potential trade or farmout of your interest.

If an agreement cannot be reached within 30 days of the date of this letter, Devon will apply to the New Mexico Oil Conservation Division for compulsory pooling of your interest for the proposed wells.

If you have any questions or concerns regarding this proposal, please contact me at (405) 228-2856 or jake.nourse@devon.com.

Sincerely,

DEVON ENERGY PRODUCTION COMPANY, L.P.



Jake Nourse
Staff Landman

War Club 3-4 Fed Com 621H

_____ **To participate** in the War Club 3-4 Fed Com 621H

_____ **Not to participate** in the War Club 3-4 Fed Com 621H

War Club 3-4 Fed Com 622H

_____ **To participate** in the War Club 3-4 Fed Com 622H

_____ **Not to participate** in the War Club 3-4 Fed Com 622H

War Club 3-4 Fed Com 821H

_____ **To participate** in the War Club 3-4 Fed Com 821H

_____ **Not to participate** in the War Club 3-4 Fed Com 821H

War Club 3-4 Fed Com 822H

_____ **To participate** in the War Club 3-4 Fed Com 822H

_____ **Not to participate** in the War Club 3-4 Fed Com 822H

COG Operating LLC

Agreed to and Accepted this _____ days of _____, 2025.

By: _____

Title: _____



Authorization for Expenditure

AFE # XX-160474.01

Well Name: War Club 3-4 Fed Com 621H

Cost Center Number: 1094875701

Legal Description: SEC 3 & 4-22S-27E

Revision: ☐

AFE Date: 1/28/2025

State: NM

County/Parish: EDDY

Explanation and Justification:

DRILL & COMPLETE THE WOLFCAMP WELL

Code	Intangible Description	Drilling Costs	Completion Costs	Dry Hole Costs	Total Costs
6010130	COMPANY LABOR-ADJ	5,105.71	0.00	0.00	5,105.71
6040110	CHEMICALS - OTHER	0.00	143,408.00	0.00	143,408.00
6060100	DYED LIQUID FUELS	178,132.65	304,173.00	0.00	482,305.65
6060130	GASEOUS FUELS	0.00	92,112.00	0.00	92,112.00
6080100	DISPOSAL - SOLIDS	124,806.32	5,285.00	0.00	130,091.32
6080110	DISP-SALTWATER & OTH	0.00	13,485.00	0.00	13,485.00
6080115	DISP VIA PIPELINE SW	0.00	138,045.60	0.00	138,045.60
6090100	FLUIDS - WATER	26,284.97	197,255.00	0.00	223,539.97
6090120	RECYC TREAT&PROC-H2O	0.00	169,351.00	0.00	169,351.00
6100100	PERMIT SURVEY&TITLE	30,000.00	0.00	0.00	30,000.00
6100110	RIGHT OF WAY	25,000.00	0.00	0.00	25,000.00
6110130	ROAD&SITE PREP SVC	30,000.00	79,686.00	0.00	109,686.00
6110170	DAMAGE & REMEDIATION	5,000.00	0.00	0.00	5,000.00
6120100	I & C SERVICES	0.00	134,239.58	0.00	134,239.58
6130170	COMM SVCS - WAN	3,782.01	0.00	0.00	3,782.01
6130360	RTOC - ENGINEERING	0.00	4,104.00	0.00	4,104.00
6130370	RTOC - GEOSTEERING	10,400.53	0.00	0.00	10,400.53
6140160	ENV-SERVICES	1,000.00	0.00	0.00	1,000.00
6150100	CH LOG PERFRTG&WL SV	0.00	333,255.00	0.00	333,255.00
6160100	MATERIALS & SUPPLIES	9,265.92	0.00	0.00	9,265.92
6170100	PULLING&SWABBING SVC	0.00	9,000.00	0.00	9,000.00
6170110	SNUBBG&COIL TUBG SVC	0.00	173,362.00	0.00	173,362.00
6190100	TRCKG&HL-SOLID&FLUID	93,982.94	0.00	0.00	93,982.94
6190110	TRUCKING&HAUL OF EQP	45,951.42	64,122.67	0.00	110,074.09
6200130	CONSLT & PROJECT SVC	127,928.11	88,840.00	0.00	216,768.11
6230120	SAFETY SERVICES	38,954.70	3,004.00	0.00	41,958.70
6300270	SOLIDS CONTROL SRVCS	72,992.78	0.00	0.00	72,992.78
6310120	STIMULATION SERVICES	0.00	1,150,042.00	0.00	1,150,042.00
6310190	PROPPANT PURCHASE	0.00	991,784.00	0.00	991,784.00
6310200	CASING & TUBULAR SVC	111,380.18	0.00	0.00	111,380.18
6310250	CEMENTING SERVICES	185,000.00	0.00	0.00	185,000.00
6310280	DAYWORK COSTS	756,000.00	0.00	0.00	756,000.00
6310300	DIRECTIONAL SERVICES	301,426.16	0.00	0.00	301,426.16
6310310	DRILL BITS	107,598.17	0.00	0.00	107,598.17
6310330	DRILL&COMP FLUID&SVC	276,464.90	30,338.00	0.00	306,802.90
6310370	MOB & DEMOBILIZATION	45,000.00	0.00	0.00	45,000.00
6310380	OPEN HOLE EVALUATION	24,583.06	0.00	0.00	24,583.06
6310480	TSTNG-WELL, PL & OTH	0.00	165,675.00	0.00	165,675.00
6310600	MISC PUMPING SERVICE	0.00	49,508.00	0.00	49,508.00
6320100	EQPMNT SVC-SRF RNTL	159,789.90	235,371.00	0.00	395,160.90
6320110	EQUIP SVC - DOWNHOLE	89,633.63	41,147.00	0.00	130,780.63
6320160	WELDING SERVICES	2,647.41	0.00	0.00	2,647.41
6320190	WATER TRANSFER	0.00	128,656.00	0.00	128,656.00
6350100	CONSTRUCTION SVC	0.00	251,696.25	0.00	251,696.25

Costs on this form are estimates only. Working Interest Owners should not consider these estimates as establishing any limit on the monies which will be required to perform the proposed operation.



Authorization for Expenditure

AFE # XX-160474.01

Well Name: War Club 3-4 Fed Com 621H

Cost Center Number: 1094875701

Legal Description: SEC 3 & 4-22S-27E

Revision: ☐

AFE Date: 1/28/2025

State: NM

County/Parish: EDDY

Code	Intangible Description	Drilling Costs	Completion Costs	Dry Hole Costs	Total Costs
6520100	LEGAL FEES	10,000.00	0.00	0.00	10,000.00
6550100	MISCS COSTS & SERVS	0.00	8,120.15	0.00	8,120.15
6550110	MISCELLANEOUS SVC	39,522.00	0.00	0.00	39,522.00
6550120	OTHER ROUSTABOUT SER	0.00	5,000.00	0.00	5,000.00
6630110	CAPITAL OVERHEAD	10,589.63	59,818.21	0.00	70,407.84
6740340	TAXES OTHER	0.00	33,998.92	0.00	33,998.92
	Total Intangibles	2,948,223.10	5,103,882.38	0.00	8,052,105.48

Code	Tangible Description	Drilling Costs	Completion Costs	Dry Hole Costs	Total Costs
6120110	I&C EQUIPMENT	0.00	141,404.83	0.00	141,404.83
6120120	MEASUREMENT EQUIP	0.00	47,464.48	0.00	47,464.48
6150110	LOG PERFORATG&WL EQP	0.00	11,250.00	0.00	11,250.00
6300150	SEPARATOR EQUIPMENT	0.00	454,187.41	0.00	454,187.41
6300220	STORAGE VESSEL&TANKS	0.00	129,220.00	0.00	129,220.00
6300230	PUMPS - SURFACE	0.00	19,793.33	0.00	19,793.33
6310130	ARTIFICIAL LIFT EQP	0.00	30,000.00	0.00	30,000.00
6310150	CASG-COND&DRIVE PIPE	20,000.00	0.00	0.00	20,000.00
6310420	TUBING & COMPONENTS	0.00	87,403.00	0.00	87,403.00
6310460	WELLHEAD EQUIPMENT	35,000.00	180,524.00	0.00	215,524.00
6310530	SURFACE CASING	8,678.00	0.00	0.00	8,678.00
6310540	INTERMEDIATE CASING	162,080.00	0.00	0.00	162,080.00
6310560	PROD LINERS&TIEBACKS	547,580.00	0.00	0.00	547,580.00
6310580	CASING COMPONENTS	32,903.48	0.00	0.00	32,903.48
6330100	PIPE,FIT,FLANG,CPLNG	0.00	487,836.73	0.00	487,836.73
	Total Tangibles	806,241.48	1,589,083.78	0.00	2,395,325.26

TOTAL ESTIMATED COST	3,754,464.58	6,692,966.16	0.00	10,447,430.74
-----------------------------	---------------------	---------------------	-------------	----------------------

WORKING INTEREST OWNER APPROVAL

Company Name:

Signature:

Print Name:

Title:

Date:

Email:

Note: Please include/attach well requirement data with ballot.

Costs on this form are estimates only. Working Interest Owners should not consider these estimates as establishing any limit on the monies which will be required to perform the proposed operation.



Authorization for Expenditure

AFE # XX-160475.01

Well Name: War Club 3-4 Fed Com 622H

Cost Center Number: 1094875801

Legal Description: SEC 3 & 4-22S-27E

Revision: ☐

AFE Date: 1/28/2025

State: NM

County/Parish: EDDY

Explanation and Justification:

DRILL & COMPLETE THE WOLFCAMP WELL

Code	Intangible Description	Drilling Costs	Completion Costs	Dry Hole Costs	Total Costs
6010130	COMPANY LABOR-ADJ	5,105.71	0.00	0.00	5,105.71
6040110	CHEMICALS - OTHER	0.00	143,408.00	0.00	143,408.00
6060100	DYED LIQUID FUELS	178,132.65	304,173.00	0.00	482,305.65
6060130	GASEOUS FUELS	0.00	92,112.00	0.00	92,112.00
6080100	DISPOSAL - SOLIDS	124,806.32	5,285.00	0.00	130,091.32
6080110	DISP-SALTWATER & OTH	0.00	13,485.00	0.00	13,485.00
6080115	DISP VIA PIPELINE SW	0.00	138,045.60	0.00	138,045.60
6090100	FLUIDS - WATER	26,284.97	197,255.00	0.00	223,539.97
6090120	RECYC TREAT&PROC-H2O	0.00	169,351.00	0.00	169,351.00
6100100	PERMIT SURVEY&TITLE	30,000.00	0.00	0.00	30,000.00
6100110	RIGHT OF WAY	25,000.00	0.00	0.00	25,000.00
6110130	ROAD&SITE PREP SVC	30,000.00	79,686.00	0.00	109,686.00
6110170	DAMAGE & REMEDIATION	5,000.00	0.00	0.00	5,000.00
6120100	I & C SERVICES	0.00	134,239.58	0.00	134,239.58
6130170	COMM SVCS - WAN	3,782.01	0.00	0.00	3,782.01
6130360	RTOC - ENGINEERING	0.00	4,104.00	0.00	4,104.00
6130370	RTOC - GEOSTEERING	10,400.53	0.00	0.00	10,400.53
6140160	ENV-SERVICES	1,000.00	0.00	0.00	1,000.00
6150100	CH LOG PERFRTG&WL SV	0.00	333,255.00	0.00	333,255.00
6160100	MATERIALS & SUPPLIES	9,265.92	0.00	0.00	9,265.92
6170100	PULLING&SWABBING SVC	0.00	9,000.00	0.00	9,000.00
6170110	SNUBBG&COIL TUBG SVC	0.00	173,362.00	0.00	173,362.00
6190100	TRCKG&HL-SOLID&FLUID	93,982.94	0.00	0.00	93,982.94
6190110	TRUCKING&HAUL OF EQP	45,951.42	64,122.67	0.00	110,074.09
6200130	CONSLT & PROJECT SVC	127,928.11	88,840.00	0.00	216,768.11
6230120	SAFETY SERVICES	38,954.70	3,004.00	0.00	41,958.70
6300270	SOLIDS CONTROL SRVCS	72,992.78	0.00	0.00	72,992.78
6310120	STIMULATION SERVICES	0.00	1,150,042.00	0.00	1,150,042.00
6310190	PROPPANT PURCHASE	0.00	991,784.00	0.00	991,784.00
6310200	CASING & TUBULAR SVC	111,380.18	0.00	0.00	111,380.18
6310250	CEMENTING SERVICES	185,000.00	0.00	0.00	185,000.00
6310280	DAYWORK COSTS	756,000.00	0.00	0.00	756,000.00
6310300	DIRECTIONAL SERVICES	301,426.16	0.00	0.00	301,426.16
6310310	DRILL BITS	107,598.17	0.00	0.00	107,598.17
6310330	DRILL&COMP FLUID&SVC	276,464.90	30,338.00	0.00	306,802.90
6310370	MOB & DEMOBILIZATION	45,000.00	0.00	0.00	45,000.00
6310380	OPEN HOLE EVALUATION	24,583.06	0.00	0.00	24,583.06
6310480	TSTNG-WELL, PL & OTH	0.00	165,675.00	0.00	165,675.00
6310600	MISC PUMPING SERVICE	0.00	49,508.00	0.00	49,508.00
6320100	EQPMNT SVC-SRF RNTL	159,789.90	235,371.00	0.00	395,160.90
6320110	EQUIP SVC - DOWNHOLE	89,633.63	41,147.00	0.00	130,780.63
6320160	WELDING SERVICES	2,647.41	0.00	0.00	2,647.41
6320190	WATER TRANSFER	0.00	128,656.00	0.00	128,656.00
6350100	CONSTRUCTION SVC	0.00	251,696.25	0.00	251,696.25

Costs on this form are estimates only. Working Interest Owners should not consider these estimates as establishing any limit on the monies which will be required to perform the proposed operation.



Authorization for Expenditure

AFE # XX-160475.01

Well Name: War Club 3-4 Fed Com 622H

Cost Center Number: 1094875801

Legal Description: SEC 3 & 4-22S-27E

Revision: ☐

AFE Date: 1/28/2025

State: NM

County/Parish: EDDY

Code	Intangible Description	Drilling Costs	Completion Costs	Dry Hole Costs	Total Costs
6520100	LEGAL FEES	10,000.00	0.00	0.00	10,000.00
6550100	MISCS COSTS & SERVS	0.00	8,120.15	0.00	8,120.15
6550110	MISCELLANEOUS SVC	39,522.00	0.00	0.00	39,522.00
6550120	OTHER ROUSTABOUT SER	0.00	5,000.00	0.00	5,000.00
6630110	CAPITAL OVERHEAD	10,589.63	59,818.21	0.00	70,407.84
6740340	TAXES OTHER	0.00	33,998.92	0.00	33,998.92
	Total Intangibles	2,948,223.10	5,103,882.38	0.00	8,052,105.48

Code	Tangible Description	Drilling Costs	Completion Costs	Dry Hole Costs	Total Costs
6120110	I&C EQUIPMENT	0.00	141,404.83	0.00	141,404.83
6120120	MEASUREMENT EQUIP	0.00	47,464.48	0.00	47,464.48
6150110	LOG PERFORATG&WL EQP	0.00	11,250.00	0.00	11,250.00
6300150	SEPARATOR EQUIPMENT	0.00	454,187.41	0.00	454,187.41
6300220	STORAGE VESSEL&TANKS	0.00	129,220.00	0.00	129,220.00
6300230	PUMPS - SURFACE	0.00	19,793.33	0.00	19,793.33
6310130	ARTIFICIAL LIFT EQP	0.00	30,000.00	0.00	30,000.00
6310150	CASG-COND&DRIVE PIPE	20,000.00	0.00	0.00	20,000.00
6310420	TUBING & COMPONENTS	0.00	87,403.00	0.00	87,403.00
6310460	WELLHEAD EQUIPMENT	35,000.00	180,524.00	0.00	215,524.00
6310530	SURFACE CASING	8,678.00	0.00	0.00	8,678.00
6310540	INTERMEDIATE CASING	162,080.00	0.00	0.00	162,080.00
6310560	PROD LINERS&TIEBACKS	547,580.00	0.00	0.00	547,580.00
6310580	CASING COMPONENTS	32,903.48	0.00	0.00	32,903.48
6330100	PIPE,FIT,FLANG,CPLNG	0.00	487,836.73	0.00	487,836.73
	Total Tangibles	806,241.48	1,589,083.78	0.00	2,395,325.26

TOTAL ESTIMATED COST	3,754,464.58	6,692,966.16	0.00	10,447,430.74
-----------------------------	---------------------	---------------------	-------------	----------------------

WORKING INTEREST OWNER APPROVAL

Company Name:

Signature:

Print Name:

Title:

Date:

Email:

Note: Please include/attach well requirement data with ballot.

Costs on this form are estimates only. Working Interest Owners should not consider these estimates as establishing any limit on the monies which will be required to perform the proposed operation.



Authorization for Expenditure

AFE # XX-160478.01

Well Name: War Club 3-4 Fed Com 821H

Cost Center Number: 1094876101

Legal Description: SECTIONS 3 & 4-22S-27E

Revision: ☐

AFE Date: 1/28/2025

State: NM

County/Parish: EDDY

Explanation and Justification:

DRILL AND COMPLETE THE WOLFCAMP WELL.

Code	Intangible Description	Drilling Costs	Completion Costs	Dry Hole Costs	Total Costs
6010130	COMPANY LABOR-ADJ	2,554.98	0.00	0.00	2,554.98
6040110	CHEMICALS - OTHER	0.00	138,824.00	0.00	138,824.00
6060100	DYED LIQUID FUELS	149,930.05	259,469.00	0.00	409,399.05
6060130	GASEOUS FUELS	0.00	88,841.00	0.00	88,841.00
6080100	DISPOSAL - SOLIDS	112,803.42	5,285.00	0.00	118,088.42
6080110	DISP-SALTWATER & OTH	0.00	13,485.00	0.00	13,485.00
6080115	DISP VIA PIPELINE SW	0.00	127,624.80	0.00	127,624.80
6090100	FLUIDS - WATER	37,292.96	113,075.00	0.00	150,367.96
6090120	RECYC TREAT&PROC-H2O	0.00	233,724.00	0.00	233,724.00
6100100	PERMIT SURVEY&TITLE	10,000.00	0.00	0.00	10,000.00
6100110	RIGHT OF WAY	4,500.00	0.00	0.00	4,500.00
6110120	ROAD&SITE PREP M&S	36,166.67	0.00	0.00	36,166.67
6110130	ROAD&SITE PREP SVC	72,333.33	48,446.00	0.00	120,779.33
6120100	I & C SERVICES	0.00	110,083.75	0.00	110,083.75
6130170	COMM SVCS - WAN	1,282.27	0.00	0.00	1,282.27
6130360	RTOC - ENGINEERING	0.00	3,990.00	0.00	3,990.00
6130370	RTOC - GEOSTEERING	10,249.95	0.00	0.00	10,249.95
6140160	ENV-SERVICES	1,000.00	0.00	0.00	1,000.00
6150100	CH LOG PERFRTG&WL SV	15,543.83	332,465.00	0.00	348,008.83
6160100	MATERIALS & SUPPLIES	21,554.56	0.00	0.00	21,554.56
6170100	PULLING&SWABBING SVC	0.00	9,000.00	0.00	9,000.00
6170110	SNUBBG&COIL TUBG SVC	0.00	173,362.00	0.00	173,362.00
6190100	TRCKG&HL-SOLID&FLUID	43,747.46	0.00	0.00	43,747.46
6190110	TRUCKING&HAUL OF EQP	54,886.04	51,416.00	0.00	106,302.04
6200130	CONSLT & PROJECT SVC	142,622.01	87,569.00	0.00	230,191.01
6230120	SAFETY SERVICES	42,093.57	2,935.00	0.00	45,028.57
6300270	SOLIDS CONTROL SRVCS	90,702.63	0.00	0.00	90,702.63
6310120	STIMULATION SERVICES	0.00	963,215.00	0.00	963,215.00
6310190	PROPPANT PURCHASE	0.00	853,280.00	0.00	853,280.00
6310200	CASING & TUBULAR SVC	135,443.31	0.00	0.00	135,443.31
6310250	CEMENTING SERVICES	175,000.00	0.00	0.00	175,000.00
6310280	DAYWORK COSTS	897,000.00	0.00	0.00	897,000.00
6310300	DIRECTIONAL SERVICES	314,849.56	0.00	0.00	314,849.56
6310310	DRILL BITS	102,816.34	0.00	0.00	102,816.34
6310330	DRILL&COMP FLUID&SVC	409,416.24	30,338.00	0.00	439,754.24
6310370	MOB & DEMOBILIZATION	575,000.00	0.00	0.00	575,000.00
6310380	OPEN HOLE EVALUATION	25,137.79	0.00	0.00	25,137.79
6310480	TSTNG-WELL, PL & OTH	0.00	165,675.00	0.00	165,675.00
6310600	MISC PUMPING SERVICE	0.00	48,132.00	0.00	48,132.00
6320100	EQPMNT SVC-SRF RNTL	179,779.09	233,823.00	0.00	413,602.09
6320110	EQUIP SVC - DOWNHOLE	108,628.44	41,147.00	0.00	149,775.44
6320160	WELDING SERVICES	4,521.22	0.00	0.00	4,521.22
6320190	WATER TRANSFER	0.00	125,576.00	0.00	125,576.00
6350100	CONSTRUCTION SVC	0.00	269,301.70	0.00	269,301.70

Costs on this form are estimates only. Working Interest Owners should not consider these estimates as establishing any limit on the monies which will be required to perform the proposed operation.



Authorization for Expenditure

AFE # XX-160478.01

Well Name: War Club 3-4 Fed Com 821H

Cost Center Number: 1094876101

Legal Description: SECTIONS 3 & 4-22S-27E

Revision:

AFE Date: 1/28/2025

State: NM

County/Parish: EDDY



Code	Intangible Description	Drilling Costs	Completion Costs	Dry Hole Costs	Total Costs
6520100	LEGAL FEES	1,000.00	0.00	0.00	1,000.00
6550100	MISCS COSTS & SERVS	0.00	8,120.13	0.00	8,120.13
6550110	MISCELLANEOUS SVC	54,796.84	0.00	0.00	54,796.84
6550120	OTHER ROUSTABOUT SER	0.00	5,000.00	0.00	5,000.00
6630110	CAPITAL OVERHEAD	11,258.75	47,921.47	0.00	59,180.22
6740340	TAXES OTHER	0.00	33,373.67	0.00	33,373.67
	Total Intangibles	3,843,911.31	4,624,497.52	0.00	8,468,408.83

Code	Tangible Description	Drilling Costs	Completion Costs	Dry Hole Costs	Total Costs
6120110	I&C EQUIPMENT	0.00	110,314.95	0.00	110,314.95
6120120	MEASUREMENT EQUIP	0.00	38,167.46	0.00	38,167.46
6150110	LOG PERFORATG&WL EQP	0.00	11,250.00	0.00	11,250.00
6300150	SEPARATOR EQUIPMENT	0.00	437,815.03	0.00	437,815.03
6300220	STORAGE VESSEL&TANKS	0.00	77,532.00	0.00	77,532.00
6300230	PUMPS - SURFACE	0.00	24,063.10	0.00	24,063.10
6310130	ARTIFICIAL LIFT EQP	0.00	30,000.00	0.00	30,000.00
6310150	CASG-COND&DRIVE PIPE	25,000.00	0.00	0.00	25,000.00
6310420	TUBING & COMPONENTS	0.00	162,403.00	0.00	162,403.00
6310460	WELLHEAD EQUIPMENT	70,000.00	180,524.00	0.00	250,524.00
6310530	SURFACE CASING	15,092.00	0.00	0.00	15,092.00
6310540	INTERMEDIATE CASING	163,943.00	0.00	0.00	163,943.00
6310550	PRODUCTION CASING	602,250.00	0.00	0.00	602,250.00
6310580	CASING COMPONENTS	44,803.60	0.00	0.00	44,803.60
6330100	PIPE,FIT,FLANG,CPLNG	0.00	413,441.40	0.00	413,441.40
	Total Tangibles	921,088.60	1,485,510.94	0.00	2,406,599.54

TOTAL ESTIMATED COST	4,764,999.91	6,110,008.46	0.00	10,875,008.37
----------------------	--------------	--------------	------	---------------

WORKING INTEREST OWNER APPROVAL

Company Name:

Signature:

Print Name:

Title:

Date:

Email:

Note: Please include/attach well requirement data with ballot.



Authorization for Expenditure

AFE # XX-160479.01

Well Name: War Club 3-4 Fed Com 822H

Cost Center Number: 1094876201

Legal Description: SEC 3 & 4-22S-27E

Revision: ☐

AFE Date: 1/28/2025

State: NM

County/Parish: EDDY

Explanation and Justification:

DRILL AND COMPLETE THE WOLFCAMP WELL.

Code	Intangible Description	Drilling Costs	Completion Costs	Dry Hole Costs	Total Costs
6010130	COMPANY LABOR-ADJ	2,554.98	0.00	0.00	2,554.98
6040110	CHEMICALS - OTHER	0.00	138,824.00	0.00	138,824.00
6060100	DYED LIQUID FUELS	149,930.05	259,469.00	0.00	409,399.05
6060130	GASEOUS FUELS	0.00	88,841.00	0.00	88,841.00
6080100	DISPOSAL - SOLIDS	112,803.42	5,285.00	0.00	118,088.42
6080110	DISP-SALTWATER & OTH	0.00	13,485.00	0.00	13,485.00
6080115	DISP VIA PIPELINE SW	0.00	127,624.80	0.00	127,624.80
6090100	FLUIDS - WATER	37,292.96	113,075.00	0.00	150,367.96
6090120	RECYC TREAT&PROC-H2O	0.00	233,724.00	0.00	233,724.00
6100100	PERMIT SURVEY&TITLE	10,000.00	0.00	0.00	10,000.00
6100110	RIGHT OF WAY	4,500.00	0.00	0.00	4,500.00
6110120	ROAD&SITE PREP M&S	36,166.67	0.00	0.00	36,166.67
6110130	ROAD&SITE PREP SVC	72,333.33	48,446.00	0.00	120,779.33
6120100	I & C SERVICES	0.00	110,083.75	0.00	110,083.75
6130170	COMM SVCS - WAN	1,282.27	0.00	0.00	1,282.27
6130360	RTOC - ENGINEERING	0.00	3,990.00	0.00	3,990.00
6130370	RTOC - GEOSTEERING	10,249.95	0.00	0.00	10,249.95
6140160	ENV-SERVICES	1,000.00	0.00	0.00	1,000.00
6150100	CH LOG PERFRTG&WL SV	15,543.83	332,465.00	0.00	348,008.83
6160100	MATERIALS & SUPPLIES	21,554.56	0.00	0.00	21,554.56
6170100	PULLING&SWABBING SVC	0.00	9,000.00	0.00	9,000.00
6170110	SNUBBG&COIL TUBG SVC	0.00	173,362.00	0.00	173,362.00
6190100	TRCKG&HL-SOLID&FLUID	43,747.46	0.00	0.00	43,747.46
6190110	TRUCKING&HAUL OF EQP	54,886.04	51,416.00	0.00	106,302.04
6200130	CONSLT & PROJECT SVC	142,622.01	87,569.00	0.00	230,191.01
6230120	SAFETY SERVICES	42,093.57	2,935.00	0.00	45,028.57
6300270	SOLIDS CONTROL SRVCS	90,702.63	0.00	0.00	90,702.63
6310120	STIMULATION SERVICES	0.00	963,215.00	0.00	963,215.00
6310190	PROPPANT PURCHASE	0.00	853,280.00	0.00	853,280.00
6310200	CASING & TUBULAR SVC	135,443.31	0.00	0.00	135,443.31
6310250	CEMENTING SERVICES	175,000.00	0.00	0.00	175,000.00
6310280	DAYWORK COSTS	897,000.00	0.00	0.00	897,000.00
6310300	DIRECTIONAL SERVICES	314,849.56	0.00	0.00	314,849.56
6310310	DRILL BITS	102,816.34	0.00	0.00	102,816.34
6310330	DRILL&COMP FLUID&SVC	409,416.24	30,338.00	0.00	439,754.24
6310370	MOB & DEMOBILIZATION	575,000.00	0.00	0.00	575,000.00
6310380	OPEN HOLE EVALUATION	25,137.79	0.00	0.00	25,137.79
6310480	TSTNG-WELL, PL & OTH	0.00	165,675.00	0.00	165,675.00
6310600	MISC PUMPING SERVICE	0.00	48,132.00	0.00	48,132.00
6320100	EQPMNT SVC-SRF RNTL	179,779.09	233,823.00	0.00	413,602.09
6320110	EQUIP SVC - DOWNHOLE	108,628.44	41,147.00	0.00	149,775.44
6320160	WELDING SERVICES	4,521.22	0.00	0.00	4,521.22
6320190	WATER TRANSFER	0.00	125,576.00	0.00	125,576.00
6350100	CONSTRUCTION SVC	0.00	269,301.70	0.00	269,301.70

Costs on this form are estimates only. Working Interest Owners should not consider these estimates as establishing any limit on the monies which will be required to perform the proposed operation.



Authorization for Expenditure

AFE # XX-160479.01

Well Name: War Club 3-4 Fed Com 822H

Cost Center Number: 1094876201

Legal Description: SEC 3 & 4-22S-27E

Revision:

AFE Date: 1/28/2025

State: NM

County/Parish: EDDY



Code	Intangible Description	Drilling Costs	Completion Costs	Dry Hole Costs	Total Costs
6520100	LEGAL FEES	1,000.00	0.00	0.00	1,000.00
6550100	MISCS COSTS & SERVS	0.00	8,120.13	0.00	8,120.13
6550110	MISCELLANEOUS SVC	54,796.84	0.00	0.00	54,796.84
6550120	OTHER ROUSTABOUT SER	0.00	5,000.00	0.00	5,000.00
6630110	CAPITAL OVERHEAD	11,258.75	47,921.47	0.00	59,180.22
6740340	TAXES OTHER	0.00	33,373.67	0.00	33,373.67
	Total Intangibles	3,843,911.31	4,624,497.52	0.00	8,468,408.83

Code	Tangible Description	Drilling Costs	Completion Costs	Dry Hole Costs	Total Costs
6120110	I&C EQUIPMENT	0.00	110,314.95	0.00	110,314.95
6120120	MEASUREMENT EQUIP	0.00	38,167.46	0.00	38,167.46
6150110	LOG PERFORATG&WL EQP	0.00	11,250.00	0.00	11,250.00
6300150	SEPARATOR EQUIPMENT	0.00	437,815.03	0.00	437,815.03
6300220	STORAGE VESSEL&TANKS	0.00	77,532.00	0.00	77,532.00
6300230	PUMPS - SURFACE	0.00	24,063.10	0.00	24,063.10
6310130	ARTIFICIAL LIFT EQP	0.00	30,000.00	0.00	30,000.00
6310150	CASG-COND&DRIVE PIPE	25,000.00	0.00	0.00	25,000.00
6310420	TUBING & COMPONENTS	0.00	162,403.00	0.00	162,403.00
6310460	WELLHEAD EQUIPMENT	70,000.00	180,524.00	0.00	250,524.00
6310530	SURFACE CASING	15,092.00	0.00	0.00	15,092.00
6310540	INTERMEDIATE CASING	163,943.00	0.00	0.00	163,943.00
6310550	PRODUCTION CASING	602,250.00	0.00	0.00	602,250.00
6310580	CASING COMPONENTS	44,803.60	0.00	0.00	44,803.60
6330100	PIPE,FIT,FLANG,CPLNG	0.00	413,441.40	0.00	413,441.40
	Total Tangibles	921,088.60	1,485,510.94	0.00	2,406,599.54

TOTAL ESTIMATED COST	4,764,999.91	6,110,008.46	0.00	10,875,008.37
----------------------	--------------	--------------	------	---------------

WORKING INTEREST OWNER APPROVAL

Company Name:

Signature:

Print Name:

Title:

Date:

Email:

Note: Please include/attach well requirement data with ballot.



Devon Energy Corporation
333 W. Sheridan Avenue
Oklahoma City, OK 73102

405 235 3611 Phone
www.devonenergy.com

January 28, 2025

Via Email: L48PermianOBOLand@conocophillips.com

Concho Oil & Gas LLC
% Concho Resources Inc
700 Plaza Building
Bartlesville, Oklahoma 74004

RE: War Club 3-4 Fed Com Wells – Revised
Sections 3 & 4-22S-27E
Eddy County, New Mexico

Dear Working Interest Owner:

Devon Energy Production Company, L.P. (“Devon”) hereby proposes to drill the following horizontal wells with productive laterals in the North Half of Sections 3 & 4-22S-27E, Eddy County, New Mexico. This proposal hereby replaces and supersedes the War Club 3-4 Fed Com Well Proposal Letter dated January 22, 2025.

- War Club 3-4 Fed Com 621H as a horizontal well to an approximate TVD of 8,825’, and approximate TMD of 19,359.60’ into the Wolfcamp formation at an approximate SHL of 937’ FNL & 400’ FEL of Section 3-22S-27E, or at a legal location in Lot 1 and an approximate BHL of 880’ FNL & 20’ FWL of Section 4-22S-27E, or at a legal location in Lot 4 Eddy County, New Mexico (collectively with all four proposed wells, the “Wells”). Enclosed for your review is Devon’s Authority for Expenditure estimating total completed costs of \$10,447,430.74.
- War Club 3-4 Fed Com 622H as a horizontal well to an approximate TVD of 8,827’, and approximate TMD of 19,463.36’ into the Wolfcamp formation at an approximate SHL of 1027’ FNL & 400’ FEL of Section 3-22S-27E, or at a legal location in Lot 1, and an approximate BHL of 2160’ FNL & 20’ FWL of Section 4-22S-27E, or at a legal location in Unit E, Eddy County, New Mexico (collectively with all four proposed wells, the “Wells”). Enclosed for your review is Devon’s Authority for Expenditure estimating total completed costs of \$10,447,430.74.
- War Club 3-4 Fed Com 821H as a horizontal well to an approximate TVD of 9,260’, and approximate TMD of 19,863.26’ into the Wolfcamp formation at an approximate SHL of 877’ FNL & 400’ FEL of Section 3-22S-27E, or at a legal location in Lot 1, and an approximate BHL of 660’ FNL & 20’ FWL of Section 4-22S-27E, or at a legal location in Lot 4, Eddy County, New Mexico (collectively with all four proposed wells, the “Wells”). Enclosed for your review is Devon’s Authority for Expenditure estimating total completed costs of \$10,875,008.37.
- War Club 3-4 Fed Com 822H as a horizontal well to an approximate TVD of 9,230’, and approximate TMD of 19,874.03’ into the Wolfcamp formation at an approximate SHL of 967’ FNL & 400’ FEL of Section 3-22S-27E, or at a legal location in Lot 1, and an approximate BHL of 1980’ FNL & 20’ FWL of Section 4-22S-27E, or at a legal location in Unit E, Eddy County, New Mexico (collectively with all four proposed wells, the “Wells”). Enclosed for your review is Devon’s Authority for Expenditure estimating total completed costs of \$10,875,008.37.

Devon reserves the right to modify the locations and drilling plans described above in order to address surface and subsurface concerns. Devon will advise of any such modifications. The enclosed AFEs represent an estimate of the costs that will be incurred to drill and complete these wells, but those electing to participate in the wells are responsible for their share of the actual costs incurred.

Devon is proposing to drill the Wells under the terms of the modified 2015 AAPL form of Operating Agreement ("JOA"). The JOA will be supplied to those parties interested in participating; please respond if you would like to receive a copy of the proposed JOA. The JOA will have the following general provisions:

- Devon Energy Production Company, L.P. named as Operator
- Contract Area: N/2 of Section 3 and 4-22S-27E, Eddy County, NM
- Wolfcamp formations only for the Contract Area
- 100/300% Non-Consent Penalty
- Overhead rates of \$10,000 DWR/\$1,000 PWR

Please indicate your election to participate in the drilling and completion of the Wells in the spaces provided below within 30 days of receipt by signing and returning one (1) copy of this letter and AFE, along with your well data requirements sheet. If you do not wish to participate, please contact the undersigned to discuss a potential trade or farmout of your interest.

If an agreement cannot be reached within 30 days of the date of this letter, Devon will apply to the New Mexico Oil Conservation Division for compulsory pooling of your interest for the proposed wells.

If you have any questions or concerns regarding this proposal, please contact me at (405) 228-2856 or jake.nourse@dnv.com.

Sincerely,

DEVON ENERGY PRODUCTION COMPANY, L.P.



Jake Nourse
Staff Landman

War Club 3-4 Fed Com 621H

_____ **To participate** in the War Club 3-4 Fed Com 621H

_____ **Not to participate** in the War Club 3-4 Fed Com 621H

War Club 3-4 Fed Com 622H

_____ **To participate** in the War Club 3-4 Fed Com 622H

_____ **Not to participate** in the War Club 3-4 Fed Com 622H

War Club 3-4 Fed Com 821H

_____ **To participate** in the War Club 3-4 Fed Com 821H

_____ **Not to participate** in the War Club 3-4 Fed Com 821H

War Club 3-4 Fed Com 822H

_____ **To participate** in the War Club 3-4 Fed Com 822H

_____ **Not to participate** in the War Club 3-4 Fed Com 822H

Concho Oil & Gas LLC

Agreed to and Accepted this _____ days of _____, 2025.

By: _____

Title: _____



Authorization for Expenditure

AFE # XX-160474.01

Well Name: War Club 3-4 Fed Com 621H

Cost Center Number: 1094875701

Legal Description: SEC 3 & 4-22S-27E

Revision: ☐

AFE Date: 1/28/2025

State: NM

County/Parish: EDDY

Explanation and Justification:

DRILL & COMPLETE THE WOLFCAMP WELL

Code	Intangible Description	Drilling Costs	Completion Costs	Dry Hole Costs	Total Costs
6010130	COMPANY LABOR-ADJ	5,105.71	0.00	0.00	5,105.71
6040110	CHEMICALS - OTHER	0.00	143,408.00	0.00	143,408.00
6060100	DYED LIQUID FUELS	178,132.65	304,173.00	0.00	482,305.65
6060130	GASEOUS FUELS	0.00	92,112.00	0.00	92,112.00
6080100	DISPOSAL - SOLIDS	124,806.32	5,285.00	0.00	130,091.32
6080110	DISP-SALTWATER & OTH	0.00	13,485.00	0.00	13,485.00
6080115	DISP VIA PIPELINE SW	0.00	138,045.60	0.00	138,045.60
6090100	FLUIDS - WATER	26,284.97	197,255.00	0.00	223,539.97
6090120	RECYC TREAT&PROC-H2O	0.00	169,351.00	0.00	169,351.00
6100100	PERMIT SURVEY&TITLE	30,000.00	0.00	0.00	30,000.00
6100110	RIGHT OF WAY	25,000.00	0.00	0.00	25,000.00
6110130	ROAD&SITE PREP SVC	30,000.00	79,686.00	0.00	109,686.00
6110170	DAMAGE & REMEDIATION	5,000.00	0.00	0.00	5,000.00
6120100	I & C SERVICES	0.00	134,239.58	0.00	134,239.58
6130170	COMM SVCS - WAN	3,782.01	0.00	0.00	3,782.01
6130360	RTOC - ENGINEERING	0.00	4,104.00	0.00	4,104.00
6130370	RTOC - GEOSTEERING	10,400.53	0.00	0.00	10,400.53
6140160	ENV-SERVICES	1,000.00	0.00	0.00	1,000.00
6150100	CH LOG PERFRTG&WL SV	0.00	333,255.00	0.00	333,255.00
6160100	MATERIALS & SUPPLIES	9,265.92	0.00	0.00	9,265.92
6170100	PULLING&SWABBING SVC	0.00	9,000.00	0.00	9,000.00
6170110	SNUBBG&COIL TUBG SVC	0.00	173,362.00	0.00	173,362.00
6190100	TRCKG&HL-SOLID&FLUID	93,982.94	0.00	0.00	93,982.94
6190110	TRUCKING&HAUL OF EQP	45,951.42	64,122.67	0.00	110,074.09
6200130	CONSLT & PROJECT SVC	127,928.11	88,840.00	0.00	216,768.11
6230120	SAFETY SERVICES	38,954.70	3,004.00	0.00	41,958.70
6300270	SOLIDS CONTROL SRVCS	72,992.78	0.00	0.00	72,992.78
6310120	STIMULATION SERVICES	0.00	1,150,042.00	0.00	1,150,042.00
6310190	PROPPANT PURCHASE	0.00	991,784.00	0.00	991,784.00
6310200	CASING & TUBULAR SVC	111,380.18	0.00	0.00	111,380.18
6310250	CEMENTING SERVICES	185,000.00	0.00	0.00	185,000.00
6310280	DAYWORK COSTS	756,000.00	0.00	0.00	756,000.00
6310300	DIRECTIONAL SERVICES	301,426.16	0.00	0.00	301,426.16
6310310	DRILL BITS	107,598.17	0.00	0.00	107,598.17
6310330	DRILL&COMP FLUID&SVC	276,464.90	30,338.00	0.00	306,802.90
6310370	MOB & DEMOBILIZATION	45,000.00	0.00	0.00	45,000.00
6310380	OPEN HOLE EVALUATION	24,583.06	0.00	0.00	24,583.06
6310480	TSTNG-WELL, PL & OTH	0.00	165,675.00	0.00	165,675.00
6310600	MISC PUMPING SERVICE	0.00	49,508.00	0.00	49,508.00
6320100	EQPMNT SVC-SRF RNTL	159,789.90	235,371.00	0.00	395,160.90
6320110	EQUIP SVC - DOWNHOLE	89,633.63	41,147.00	0.00	130,780.63
6320160	WELDING SERVICES	2,647.41	0.00	0.00	2,647.41
6320190	WATER TRANSFER	0.00	128,656.00	0.00	128,656.00
6350100	CONSTRUCTION SVC	0.00	251,696.25	0.00	251,696.25

Costs on this form are estimates only. Working Interest Owners should not consider these estimates as establishing any limit on the monies which will be required to perform the proposed operation.



Authorization for Expenditure

AFE # XX-160474.01

Well Name: War Club 3-4 Fed Com 621H

Cost Center Number: 1094875701

Legal Description: SEC 3 & 4-22S-27E

Revision: ☐

AFE Date: 1/28/2025

State: NM

County/Parish: EDDY

Code	Intangible Description	Drilling Costs	Completion Costs	Dry Hole Costs	Total Costs
6520100	LEGAL FEES	10,000.00	0.00	0.00	10,000.00
6550100	MISCS COSTS & SERVS	0.00	8,120.15	0.00	8,120.15
6550110	MISCELLANEOUS SVC	39,522.00	0.00	0.00	39,522.00
6550120	OTHER ROUSTABOUT SER	0.00	5,000.00	0.00	5,000.00
6630110	CAPITAL OVERHEAD	10,589.63	59,818.21	0.00	70,407.84
6740340	TAXES OTHER	0.00	33,998.92	0.00	33,998.92
	Total Intangibles	2,948,223.10	5,103,882.38	0.00	8,052,105.48

Code	Tangible Description	Drilling Costs	Completion Costs	Dry Hole Costs	Total Costs
6120110	I&C EQUIPMENT	0.00	141,404.83	0.00	141,404.83
6120120	MEASUREMENT EQUIP	0.00	47,464.48	0.00	47,464.48
6150110	LOG PERFORATG&WL EQP	0.00	11,250.00	0.00	11,250.00
6300150	SEPARATOR EQUIPMENT	0.00	454,187.41	0.00	454,187.41
6300220	STORAGE VESSEL&TANKS	0.00	129,220.00	0.00	129,220.00
6300230	PUMPS - SURFACE	0.00	19,793.33	0.00	19,793.33
6310130	ARTIFICIAL LIFT EQP	0.00	30,000.00	0.00	30,000.00
6310150	CASG-COND&DRIVE PIPE	20,000.00	0.00	0.00	20,000.00
6310420	TUBING & COMPONENTS	0.00	87,403.00	0.00	87,403.00
6310460	WELLHEAD EQUIPMENT	35,000.00	180,524.00	0.00	215,524.00
6310530	SURFACE CASING	8,678.00	0.00	0.00	8,678.00
6310540	INTERMEDIATE CASING	162,080.00	0.00	0.00	162,080.00
6310560	PROD LINERS&TIEBACKS	547,580.00	0.00	0.00	547,580.00
6310580	CASING COMPONENTS	32,903.48	0.00	0.00	32,903.48
6330100	PIPE,FIT,FLANG,CPLNG	0.00	487,836.73	0.00	487,836.73
	Total Tangibles	806,241.48	1,589,083.78	0.00	2,395,325.26

TOTAL ESTIMATED COST	3,754,464.58	6,692,966.16	0.00	10,447,430.74
-----------------------------	---------------------	---------------------	-------------	----------------------

WORKING INTEREST OWNER APPROVAL

Company Name:

Signature:

Print Name:

Title:

Date:

Email:

Note: Please include/attach well requirement data with ballot.

Costs on this form are estimates only. Working Interest Owners should not consider these estimates as establishing any limit on the monies which will be required to perform the proposed operation.



Authorization for Expenditure

AFE # XX-160475.01

Well Name: War Club 3-4 Fed Com 622H

Cost Center Number: 1094875801

Legal Description: SEC 3 & 4-22S-27E

Revision: ☐

AFE Date: 1/28/2025

State: NM

County/Parish: EDDY

Explanation and Justification:

DRILL & COMPLETE THE WOLFCAMP WELL

Code	Intangible Description	Drilling Costs	Completion Costs	Dry Hole Costs	Total Costs
6010130	COMPANY LABOR-ADJ	5,105.71	0.00	0.00	5,105.71
6040110	CHEMICALS - OTHER	0.00	143,408.00	0.00	143,408.00
6060100	DYED LIQUID FUELS	178,132.65	304,173.00	0.00	482,305.65
6060130	GASEOUS FUELS	0.00	92,112.00	0.00	92,112.00
6080100	DISPOSAL - SOLIDS	124,806.32	5,285.00	0.00	130,091.32
6080110	DISP-SALTWATER & OTH	0.00	13,485.00	0.00	13,485.00
6080115	DISP VIA PIPELINE SW	0.00	138,045.60	0.00	138,045.60
6090100	FLUIDS - WATER	26,284.97	197,255.00	0.00	223,539.97
6090120	RECYC TREAT&PROC-H2O	0.00	169,351.00	0.00	169,351.00
6100100	PERMIT SURVEY&TITLE	30,000.00	0.00	0.00	30,000.00
6100110	RIGHT OF WAY	25,000.00	0.00	0.00	25,000.00
6110130	ROAD&SITE PREP SVC	30,000.00	79,686.00	0.00	109,686.00
6110170	DAMAGE & REMEDIATION	5,000.00	0.00	0.00	5,000.00
6120100	I & C SERVICES	0.00	134,239.58	0.00	134,239.58
6130170	COMM SVCS - WAN	3,782.01	0.00	0.00	3,782.01
6130360	RTOC - ENGINEERING	0.00	4,104.00	0.00	4,104.00
6130370	RTOC - GEOSTEERING	10,400.53	0.00	0.00	10,400.53
6140160	ENV-SERVICES	1,000.00	0.00	0.00	1,000.00
6150100	CH LOG PERFRTG&WL SV	0.00	333,255.00	0.00	333,255.00
6160100	MATERIALS & SUPPLIES	9,265.92	0.00	0.00	9,265.92
6170100	PULLING&SWABBING SVC	0.00	9,000.00	0.00	9,000.00
6170110	SNUBBG&COIL TUBG SVC	0.00	173,362.00	0.00	173,362.00
6190100	TRCKG&HL-SOLID&FLUID	93,982.94	0.00	0.00	93,982.94
6190110	TRUCKING&HAUL OF EQP	45,951.42	64,122.67	0.00	110,074.09
6200130	CONSLT & PROJECT SVC	127,928.11	88,840.00	0.00	216,768.11
6230120	SAFETY SERVICES	38,954.70	3,004.00	0.00	41,958.70
6300270	SOLIDS CONTROL SRVCS	72,992.78	0.00	0.00	72,992.78
6310120	STIMULATION SERVICES	0.00	1,150,042.00	0.00	1,150,042.00
6310190	PROPPANT PURCHASE	0.00	991,784.00	0.00	991,784.00
6310200	CASING & TUBULAR SVC	111,380.18	0.00	0.00	111,380.18
6310250	CEMENTING SERVICES	185,000.00	0.00	0.00	185,000.00
6310280	DAYWORK COSTS	756,000.00	0.00	0.00	756,000.00
6310300	DIRECTIONAL SERVICES	301,426.16	0.00	0.00	301,426.16
6310310	DRILL BITS	107,598.17	0.00	0.00	107,598.17
6310330	DRILL&COMP FLUID&SVC	276,464.90	30,338.00	0.00	306,802.90
6310370	MOB & DEMOBILIZATION	45,000.00	0.00	0.00	45,000.00
6310380	OPEN HOLE EVALUATION	24,583.06	0.00	0.00	24,583.06
6310480	TSTNG-WELL, PL & OTH	0.00	165,675.00	0.00	165,675.00
6310600	MISC PUMPING SERVICE	0.00	49,508.00	0.00	49,508.00
6320100	EQPMNT SVC-SRF RNTL	159,789.90	235,371.00	0.00	395,160.90
6320110	EQUIP SVC - DOWNHOLE	89,633.63	41,147.00	0.00	130,780.63
6320160	WELDING SERVICES	2,647.41	0.00	0.00	2,647.41
6320190	WATER TRANSFER	0.00	128,656.00	0.00	128,656.00
6350100	CONSTRUCTION SVC	0.00	251,696.25	0.00	251,696.25

Costs on this form are estimates only. Working Interest Owners should not consider these estimates as establishing any limit on the monies which will be required to perform the proposed operation.



Authorization for Expenditure

AFE # XX-160475.01

Well Name: War Club 3-4 Fed Com 622H

Cost Center Number: 1094875801

Legal Description: SEC 3 & 4-22S-27E

Revision: ☐

AFE Date: 1/28/2025

State: NM

County/Parish: EDDY

Code	Intangible Description	Drilling Costs	Completion Costs	Dry Hole Costs	Total Costs
6520100	LEGAL FEES	10,000.00	0.00	0.00	10,000.00
6550100	MISCS COSTS & SERVS	0.00	8,120.15	0.00	8,120.15
6550110	MISCELLANEOUS SVC	39,522.00	0.00	0.00	39,522.00
6550120	OTHER ROUSTABOUT SER	0.00	5,000.00	0.00	5,000.00
6630110	CAPITAL OVERHEAD	10,589.63	59,818.21	0.00	70,407.84
6740340	TAXES OTHER	0.00	33,998.92	0.00	33,998.92
	Total Intangibles	2,948,223.10	5,103,882.38	0.00	8,052,105.48

Code	Tangible Description	Drilling Costs	Completion Costs	Dry Hole Costs	Total Costs
6120110	I&C EQUIPMENT	0.00	141,404.83	0.00	141,404.83
6120120	MEASUREMENT EQUIP	0.00	47,464.48	0.00	47,464.48
6150110	LOG PERFORATG&WL EQP	0.00	11,250.00	0.00	11,250.00
6300150	SEPARATOR EQUIPMENT	0.00	454,187.41	0.00	454,187.41
6300220	STORAGE VESSEL&TANKS	0.00	129,220.00	0.00	129,220.00
6300230	PUMPS - SURFACE	0.00	19,793.33	0.00	19,793.33
6310130	ARTIFICIAL LIFT EQP	0.00	30,000.00	0.00	30,000.00
6310150	CASG-COND&DRIVE PIPE	20,000.00	0.00	0.00	20,000.00
6310420	TUBING & COMPONENTS	0.00	87,403.00	0.00	87,403.00
6310460	WELLHEAD EQUIPMENT	35,000.00	180,524.00	0.00	215,524.00
6310530	SURFACE CASING	8,678.00	0.00	0.00	8,678.00
6310540	INTERMEDIATE CASING	162,080.00	0.00	0.00	162,080.00
6310560	PROD LINERS&TIEBACKS	547,580.00	0.00	0.00	547,580.00
6310580	CASING COMPONENTS	32,903.48	0.00	0.00	32,903.48
6330100	PIPE,FIT,FLANG,CPLNG	0.00	487,836.73	0.00	487,836.73
	Total Tangibles	806,241.48	1,589,083.78	0.00	2,395,325.26

TOTAL ESTIMATED COST	3,754,464.58	6,692,966.16	0.00	10,447,430.74
-----------------------------	---------------------	---------------------	-------------	----------------------

WORKING INTEREST OWNER APPROVAL

Company Name:

Signature:

Print Name:

Title:

Date:

Email:

Note: Please include/attach well requirement data with ballot.

Costs on this form are estimates only. Working Interest Owners should not consider these estimates as establishing any limit on the monies which will be required to perform the proposed operation.



Authorization for Expenditure

AFE # XX-160478.01

Well Name: War Club 3-4 Fed Com 821H

Cost Center Number: 1094876101

Legal Description: SECTIONS 3 & 4-22S-27E

Revision: ☐

AFE Date: 1/28/2025

State: NM

County/Parish: EDDY

Explanation and Justification:

DRILL AND COMPLETE THE WOLFCAMP WELL.

Code	Intangible Description	Drilling Costs	Completion Costs	Dry Hole Costs	Total Costs
6010130	COMPANY LABOR-ADJ	2,554.98	0.00	0.00	2,554.98
6040110	CHEMICALS - OTHER	0.00	138,824.00	0.00	138,824.00
6060100	DYED LIQUID FUELS	149,930.05	259,469.00	0.00	409,399.05
6060130	GASEOUS FUELS	0.00	88,841.00	0.00	88,841.00
6080100	DISPOSAL - SOLIDS	112,803.42	5,285.00	0.00	118,088.42
6080110	DISP-SALTWATER & OTH	0.00	13,485.00	0.00	13,485.00
6080115	DISP VIA PIPELINE SW	0.00	127,624.80	0.00	127,624.80
6090100	FLUIDS - WATER	37,292.96	113,075.00	0.00	150,367.96
6090120	RECYC TREAT&PROC-H2O	0.00	233,724.00	0.00	233,724.00
6100100	PERMIT SURVEY&TITLE	10,000.00	0.00	0.00	10,000.00
6100110	RIGHT OF WAY	4,500.00	0.00	0.00	4,500.00
6110120	ROAD&SITE PREP M&S	36,166.67	0.00	0.00	36,166.67
6110130	ROAD&SITE PREP SVC	72,333.33	48,446.00	0.00	120,779.33
6120100	I & C SERVICES	0.00	110,083.75	0.00	110,083.75
6130170	COMM SVCS - WAN	1,282.27	0.00	0.00	1,282.27
6130360	RTOC - ENGINEERING	0.00	3,990.00	0.00	3,990.00
6130370	RTOC - GEOSTEERING	10,249.95	0.00	0.00	10,249.95
6140160	ENV-SERVICES	1,000.00	0.00	0.00	1,000.00
6150100	CH LOG PERFRTG&WL SV	15,543.83	332,465.00	0.00	348,008.83
6160100	MATERIALS & SUPPLIES	21,554.56	0.00	0.00	21,554.56
6170100	PULLING&SWABBING SVC	0.00	9,000.00	0.00	9,000.00
6170110	SNUBBG&COIL TUBG SVC	0.00	173,362.00	0.00	173,362.00
6190100	TRCKG&HL-SOLID&FLUID	43,747.46	0.00	0.00	43,747.46
6190110	TRUCKING&HAUL OF EQP	54,886.04	51,416.00	0.00	106,302.04
6200130	CONSLT & PROJECT SVC	142,622.01	87,569.00	0.00	230,191.01
6230120	SAFETY SERVICES	42,093.57	2,935.00	0.00	45,028.57
6300270	SOLIDS CONTROL SRVCS	90,702.63	0.00	0.00	90,702.63
6310120	STIMULATION SERVICES	0.00	963,215.00	0.00	963,215.00
6310190	PROPPANT PURCHASE	0.00	853,280.00	0.00	853,280.00
6310200	CASING & TUBULAR SVC	135,443.31	0.00	0.00	135,443.31
6310250	CEMENTING SERVICES	175,000.00	0.00	0.00	175,000.00
6310280	DAYWORK COSTS	897,000.00	0.00	0.00	897,000.00
6310300	DIRECTIONAL SERVICES	314,849.56	0.00	0.00	314,849.56
6310310	DRILL BITS	102,816.34	0.00	0.00	102,816.34
6310330	DRILL&COMP FLUID&SVC	409,416.24	30,338.00	0.00	439,754.24
6310370	MOB & DEMOBILIZATION	575,000.00	0.00	0.00	575,000.00
6310380	OPEN HOLE EVALUATION	25,137.79	0.00	0.00	25,137.79
6310480	TSTNG-WELL, PL & OTH	0.00	165,675.00	0.00	165,675.00
6310600	MISC PUMPING SERVICE	0.00	48,132.00	0.00	48,132.00
6320100	EQPMNT SVC-SRF RNTL	179,779.09	233,823.00	0.00	413,602.09
6320110	EQUIP SVC - DOWNHOLE	108,628.44	41,147.00	0.00	149,775.44
6320160	WELDING SERVICES	4,521.22	0.00	0.00	4,521.22
6320190	WATER TRANSFER	0.00	125,576.00	0.00	125,576.00
6350100	CONSTRUCTION SVC	0.00	269,301.70	0.00	269,301.70

Costs on this form are estimates only. Working Interest Owners should not consider these estimates as establishing any limit on the monies which will be required to perform the proposed operation.



Authorization for Expenditure

AFE # XX-160478.01

Well Name: War Club 3-4 Fed Com 821H

Cost Center Number: 1094876101

Legal Description: SECTIONS 3 & 4-22S-27E

Revision:

AFE Date: 1/28/2025

State: NM

County/Parish: EDDY



Code	Intangible Description	Drilling Costs	Completion Costs	Dry Hole Costs	Total Costs
6520100	LEGAL FEES	1,000.00	0.00	0.00	1,000.00
6550100	MISCS COSTS & SERVS	0.00	8,120.13	0.00	8,120.13
6550110	MISCELLANEOUS SVC	54,796.84	0.00	0.00	54,796.84
6550120	OTHER ROUSTABOUT SER	0.00	5,000.00	0.00	5,000.00
6630110	CAPITAL OVERHEAD	11,258.75	47,921.47	0.00	59,180.22
6740340	TAXES OTHER	0.00	33,373.67	0.00	33,373.67
	Total Intangibles	3,843,911.31	4,624,497.52	0.00	8,468,408.83

Code	Tangible Description	Drilling Costs	Completion Costs	Dry Hole Costs	Total Costs
6120110	I&C EQUIPMENT	0.00	110,314.95	0.00	110,314.95
6120120	MEASUREMENT EQUIP	0.00	38,167.46	0.00	38,167.46
6150110	LOG PERFORATG&WL EQP	0.00	11,250.00	0.00	11,250.00
6300150	SEPARATOR EQUIPMENT	0.00	437,815.03	0.00	437,815.03
6300220	STORAGE VESSEL&TANKS	0.00	77,532.00	0.00	77,532.00
6300230	PUMPS - SURFACE	0.00	24,063.10	0.00	24,063.10
6310130	ARTIFICIAL LIFT EQP	0.00	30,000.00	0.00	30,000.00
6310150	CASG-COND&DRIVE PIPE	25,000.00	0.00	0.00	25,000.00
6310420	TUBING & COMPONENTS	0.00	162,403.00	0.00	162,403.00
6310460	WELLHEAD EQUIPMENT	70,000.00	180,524.00	0.00	250,524.00
6310530	SURFACE CASING	15,092.00	0.00	0.00	15,092.00
6310540	INTERMEDIATE CASING	163,943.00	0.00	0.00	163,943.00
6310550	PRODUCTION CASING	602,250.00	0.00	0.00	602,250.00
6310580	CASING COMPONENTS	44,803.60	0.00	0.00	44,803.60
6330100	PIPE,FIT,FLANG,CPLNG	0.00	413,441.40	0.00	413,441.40
	Total Tangibles	921,088.60	1,485,510.94	0.00	2,406,599.54

TOTAL ESTIMATED COST	4,764,999.91	6,110,008.46	0.00	10,875,008.37
----------------------	--------------	--------------	------	---------------

WORKING INTEREST OWNER APPROVAL

Company Name:

Signature:

Print Name:

Title:

Date:

Email:

Note: Please include/attach well requirement data with ballot.



Authorization for Expenditure

AFE # XX-160479.01

Well Name: War Club 3-4 Fed Com 822H

Cost Center Number: 1094876201

Legal Description: SEC 3 & 4-22S-27E

Revision: ☐

AFE Date: 1/28/2025

State: NM

County/Parish: EDDY

Explanation and Justification:

DRILL AND COMPLETE THE WOLFCAMP WELL.

Code	Intangible Description	Drilling Costs	Completion Costs	Dry Hole Costs	Total Costs
6010130	COMPANY LABOR-ADJ	2,554.98	0.00	0.00	2,554.98
6040110	CHEMICALS - OTHER	0.00	138,824.00	0.00	138,824.00
6060100	DYED LIQUID FUELS	149,930.05	259,469.00	0.00	409,399.05
6060130	GASEOUS FUELS	0.00	88,841.00	0.00	88,841.00
6080100	DISPOSAL - SOLIDS	112,803.42	5,285.00	0.00	118,088.42
6080110	DISP-SALTWATER & OTH	0.00	13,485.00	0.00	13,485.00
6080115	DISP VIA PIPELINE SW	0.00	127,624.80	0.00	127,624.80
6090100	FLUIDS - WATER	37,292.96	113,075.00	0.00	150,367.96
6090120	RECYC TREAT&PROC-H2O	0.00	233,724.00	0.00	233,724.00
6100100	PERMIT SURVEY&TITLE	10,000.00	0.00	0.00	10,000.00
6100110	RIGHT OF WAY	4,500.00	0.00	0.00	4,500.00
6110120	ROAD&SITE PREP M&S	36,166.67	0.00	0.00	36,166.67
6110130	ROAD&SITE PREP SVC	72,333.33	48,446.00	0.00	120,779.33
6120100	I & C SERVICES	0.00	110,083.75	0.00	110,083.75
6130170	COMM SVCS - WAN	1,282.27	0.00	0.00	1,282.27
6130360	RTOC - ENGINEERING	0.00	3,990.00	0.00	3,990.00
6130370	RTOC - GEOSTEERING	10,249.95	0.00	0.00	10,249.95
6140160	ENV-SERVICES	1,000.00	0.00	0.00	1,000.00
6150100	CH LOG PERFRTG&WL SV	15,543.83	332,465.00	0.00	348,008.83
6160100	MATERIALS & SUPPLIES	21,554.56	0.00	0.00	21,554.56
6170100	PULLING&SWABBING SVC	0.00	9,000.00	0.00	9,000.00
6170110	SNUBBG&COIL TUBG SVC	0.00	173,362.00	0.00	173,362.00
6190100	TRCKG&HL-SOLID&FLUID	43,747.46	0.00	0.00	43,747.46
6190110	TRUCKING&HAUL OF EQP	54,886.04	51,416.00	0.00	106,302.04
6200130	CONSLT & PROJECT SVC	142,622.01	87,569.00	0.00	230,191.01
6230120	SAFETY SERVICES	42,093.57	2,935.00	0.00	45,028.57
6300270	SOLIDS CONTROL SRVCS	90,702.63	0.00	0.00	90,702.63
6310120	STIMULATION SERVICES	0.00	963,215.00	0.00	963,215.00
6310190	PROPPANT PURCHASE	0.00	853,280.00	0.00	853,280.00
6310200	CASING & TUBULAR SVC	135,443.31	0.00	0.00	135,443.31
6310250	CEMENTING SERVICES	175,000.00	0.00	0.00	175,000.00
6310280	DAYWORK COSTS	897,000.00	0.00	0.00	897,000.00
6310300	DIRECTIONAL SERVICES	314,849.56	0.00	0.00	314,849.56
6310310	DRILL BITS	102,816.34	0.00	0.00	102,816.34
6310330	DRILL&COMP FLUID&SVC	409,416.24	30,338.00	0.00	439,754.24
6310370	MOB & DEMOBILIZATION	575,000.00	0.00	0.00	575,000.00
6310380	OPEN HOLE EVALUATION	25,137.79	0.00	0.00	25,137.79
6310480	TSTNG-WELL, PL & OTH	0.00	165,675.00	0.00	165,675.00
6310600	MISC PUMPING SERVICE	0.00	48,132.00	0.00	48,132.00
6320100	EQPMNT SVC-SRF RNTL	179,779.09	233,823.00	0.00	413,602.09
6320110	EQUIP SVC - DOWNHOLE	108,628.44	41,147.00	0.00	149,775.44
6320160	WELDING SERVICES	4,521.22	0.00	0.00	4,521.22
6320190	WATER TRANSFER	0.00	125,576.00	0.00	125,576.00
6350100	CONSTRUCTION SVC	0.00	269,301.70	0.00	269,301.70

Costs on this form are estimates only. Working Interest Owners should not consider these estimates as establishing any limit on the monies which will be required to perform the proposed operation.



Authorization for Expenditure

AFE # XX-160479.01

Well Name: War Club 3-4 Fed Com 822H

Cost Center Number: 1094876201

Legal Description: SEC 3 & 4-22S-27E

Revision:

AFE Date: 1/28/2025

State: NM

County/Parish: EDDY



Code	Intangible Description	Drilling Costs	Completion Costs	Dry Hole Costs	Total Costs
6520100	LEGAL FEES	1,000.00	0.00	0.00	1,000.00
6550100	MISCS COSTS & SERVS	0.00	8,120.13	0.00	8,120.13
6550110	MISCELLANEOUS SVC	54,796.84	0.00	0.00	54,796.84
6550120	OTHER ROUSTABOUT SER	0.00	5,000.00	0.00	5,000.00
6630110	CAPITAL OVERHEAD	11,258.75	47,921.47	0.00	59,180.22
6740340	TAXES OTHER	0.00	33,373.67	0.00	33,373.67
	Total Intangibles	3,843,911.31	4,624,497.52	0.00	8,468,408.83

Code	Tangible Description	Drilling Costs	Completion Costs	Dry Hole Costs	Total Costs
6120110	I&C EQUIPMENT	0.00	110,314.95	0.00	110,314.95
6120120	MEASUREMENT EQUIP	0.00	38,167.46	0.00	38,167.46
6150110	LOG PERFORATG&WL EQP	0.00	11,250.00	0.00	11,250.00
6300150	SEPARATOR EQUIPMENT	0.00	437,815.03	0.00	437,815.03
6300220	STORAGE VESSEL&TANKS	0.00	77,532.00	0.00	77,532.00
6300230	PUMPS - SURFACE	0.00	24,063.10	0.00	24,063.10
6310130	ARTIFICIAL LIFT EQP	0.00	30,000.00	0.00	30,000.00
6310150	CASG-COND&DRIVE PIPE	25,000.00	0.00	0.00	25,000.00
6310420	TUBING & COMPONENTS	0.00	162,403.00	0.00	162,403.00
6310460	WELLHEAD EQUIPMENT	70,000.00	180,524.00	0.00	250,524.00
6310530	SURFACE CASING	15,092.00	0.00	0.00	15,092.00
6310540	INTERMEDIATE CASING	163,943.00	0.00	0.00	163,943.00
6310550	PRODUCTION CASING	602,250.00	0.00	0.00	602,250.00
6310580	CASING COMPONENTS	44,803.60	0.00	0.00	44,803.60
6330100	PIPE,FIT,FLANG,CPLNG	0.00	413,441.40	0.00	413,441.40
	Total Tangibles	921,088.60	1,485,510.94	0.00	2,406,599.54

TOTAL ESTIMATED COST	4,764,999.91	6,110,008.46	0.00	10,875,008.37
----------------------	--------------	--------------	------	---------------

WORKING INTEREST OWNER APPROVAL

Company Name:

Signature:

Print Name:

Title:

Date:

Email:

Note: Please include/attach well requirement data with ballot.

Chronology of Contact



Owner	Status	Date: Well Proposal Sent	Date: Well Proposal Receipt	Correspondance/Offers
COG Operating LLC, Concho Oil & Gas LLC	• Signed JOA	1/24/25	1/24/2025 via email.	Devon and COG entities are committed to a JOA form that has written approval from both parties.
Magnum Hunter Production Inc.	• Signed JOA	1/24/25	1/28/25	Devon and Magnum Hunter are committed to a JOA form that has written approval from both parties.
Sharbro Energy LLC	• Signed JOA	1/24/25	1/27/25	Devon and Sharbro Energy LLC are committed to a JOA form that has written approval from both parties.
Estate of David J. Sorenson, deceased	• Signed JOA	1/24/25	2/3/25	Devon and the Estate of David Sorenson, deceased are committed to a JOA form that has written approval from both parties.
Yates Industries LLC	• Signed JOA	4/7/25	4/7/25	EOG Resources LLC originally thought to have owned this interest. Yates Industries LLC verified owner with Title update. Devon proposed the subject wells to Yates on 4/7/2025, and Yates participated in the subject wells and executed the JOA form on 4/25/2025. Devon and Yates Industries LLC are committed to a JOA form that has written approval from both parties.
Osprey Oil & Gas IV LLC	• Elected to participate in the subject wells but has not signed JOA	1/24/25	1/27/25	Proposals acknowledged 3/11/2025. Osprey elected to participate in the proposed War Club wells; however, JOA hasn't been executed. Form was provided on 3/13/2025 and again on 4/28/2025 to see if Osprey would like to execute before Pooling. To date, Osprey has not executed. Devon is still open to JOA should Osprey decide to sign JOA form.
Mule Creek Investments LLC	• Uncommitted	3/13/25	3/17/25	1/24/2025 - Proposal sent to predecessor (Osprey Oil & Gas IV). Devon notified portion of interest was sold to Mule Creek Investments. 3/13/2025 - Proposals mailed to Mule Creek. 4/28/2025 - Proposals emailed to Mule Creek. 4/28/2025 - Operating Agreement emailed to Mule Creek. 4/30/2025 - Phone conversation with representative from Mule Creek to discuss Pooling hearing and signing JOA form. Mule Creek acknowledged all notices and indicated they would like to execute a JOA with Devon. Devon is still open to JOA should Mule Creek decide to sign JOA form.
GTV Resource Development LLC	• Uncommitted	3/13/25	3/17/25	1/24/2025 - Proposal sent to predecessor (Osprey Oil & Gas IV). Devon notified portion of interest was sold to GTV Resource Development LLC. 3/13/2025 - Proposals mailed to GTV. 4/28/2025 - Proposals emailed to GTV. 4/28/2025 - Operating Agreement emailed to GTV. 4/30/2025 - Phone call with Brice Ferguson at GTV to discuss Pooling and potentially signing JOA. Mr. Ferguson acknowledge GTV has received all notices and plans to execute a JOA. Devon still open to JOA should GTV decide to sign JOA form.
Tex-OK Energy, Cody Energy	• Uncommitted	3/13/25	3/18/25	Devon has been in ongoing conversations with Tex-OK and Cody Energy via email since 4/2/2025. Copies of the proposed Operating Agreement were provided 4/2. Tex-OK and Cody reviewing to see if they prefer to execute JOA. Devon is still open to JOA should Tex-OK/Cody decide to sign JOA form.
Unknown Trustee of the Jo Ann Sivley Ruppert Trust	• Uncommitted	1/24/25	1/27/25	Proposal acknowledged 3/5/2025. Operating Agreement sent 4/28/2025. Trust declined Devon's offer to purchase on 4/28/2025. Devon is still open to JOA should Trust decide to sign JOA form.

DEVON
EXHIBIT
A-4

Owner	Status	Date: Well Proposal Sent	Date: Well Proposal Receipt	Correspondance/Offers
Unknown Trustee of the Thomas Ray Sivley Trust	• Uncommitted	1/24/25	1/27/25	Proposal acknowledged 3/5/2025. Operating Agreement sent 4/28/2025. Trust declined Devon's offer to purchase on 4/28/2025. Devon is still open to JOA should Trust decide to sign JOA form.
Williamson Enterprises	• Elected to participate in the subject wells but has not signed JOA	1/28/25	2/3/25	Elected to participate on 2/10/2025 in the subject wells. Operating Agreement terms provided in well proposal. Party never requested JOA but Devon sent via email on 4/28/2025. Devon is still open to JOA should Williamson decide to sign JOA form.
Lanita C Williamson, Trustee of the Lanita C. Williamson Family Living Trust	• Uncommitted	1/24/25	1/27/25	Proposal received 1/27/2025 with Operating Agreement terms. Devon offered to purchase interest 4/28/2025. Haven't heard from Trust since phone call requesting offer on 4/14/2025. Devon is still open to JOA should Trust decide to sign JOA form.
Pozo Rico Partners Ltd.	• Uncommitted	1/24/25	1/28/25	Proposal acknowledged 1/28/2025. Operating Agreement sent 4/4/2025. Haven't heard from Pozo since JOA was sent on 4/4/2025. Devon is still open to JOA should Poze decide to sign JOA form.
Warwick-Ares LLC	• Uncommitted	3/13/25	3/17/25	Proposal acknowledged 3/17/2025. Operating Agreement sent 4/4/2025. Warwick was reviewing the JOA to decide whether to sign or be governed under Pooling. Devon is still open to JOA should Warwick decide to sign JOA form.
BK Exploration Corporation	• Uncommitted	3/13/25	3/20/2025 via email	Proposal acknowledged 3/20/2025. Operating Agreement provided 3/24/2025. Offer to purchase sent 4/28/2025.

TAB 3

Devon Exhibit B: Self-Affirmed Statement of Joe Dixon, Geologist

- Devon Exhibit B-1: Structure Map
- Devon Exhibit B-2: Stratigraphic Cross Section
- Devon Exhibit B-3: Gross Isochore
- Devon Exhibit B-4: Gun Barrel View
- Devon Exhibit B-5: Structural Cross-Section



**STATE OF NEW MEXICO
DEPARTMENT OF ENERGY, MINERALS AND NATURAL RESOURCES
OIL CONSERVATION DIVISION**

**APPLICATION OF DEVON ENERGY
PRODUCTION COMPANY, L.P.
FOR A COMPULSORY POOLING,
EDDY COUNTY, NEW MEXICO**

Case No. 25258

SELF-AFFIRMED STATEMENT OF JOE DIXON

I, Joe Dixon, affirm and state the following:

1. I am over the age of 18, and I have personal knowledge of the matters stated herein.
2. I am employed as a petroleum geologist for Devon Energy Production Company, L.P. (“Devon”), and I am familiar with the subject application and the geology involved.
3. I have testified previously by affidavit before the Oil Conservation Division (“Division”) as an expert petroleum geologist; my credentials have been made a matter of record, and I have been qualified as an expert by the Division.
 - a. I have a Bachelor of Science Degree in Geology from Purdue University and a Master of Science Degree in Geology from Oklahoma State University.
 - b. I have worked on New Mexico Oil and Gas matters since November 2020.
4. This affidavit is submitted in connection with the filing by Devon of the above-referenced compulsory pooling application pursuant to 19.15.4.12.A(1) NMAC.
5. **Exhibit B-1** is a structure map showing the depth (subsea) to the top of the Wolfcamp formation, a marker that defines the top of the target interval for the proposed wells. Contour interval of 20’. The unit being pooled is outlined by the red rectangle. The structure map



shows that there is a regional down-dip to the East. I do not observe any faulting, pinchouts, or other geologic impediments to developing this targeted interval.

6. **Exhibit B-2** is a stratigraphic cross-section flattened on the Wolfcamp Top. Each well in the cross-section contains a gamma ray, resistivity, and porosity log. The cross-section demonstrates continuity and consistent thickness across the target zones. The well logs on the cross-section give a representative sample of the Wolfcamp. The landing zones are highlighted by the well numbers.

7. Additional exhibits for the benefit of the Division's review include **Exhibit B-3**, a gross isochore from the top of Wolfcamp to the Wolfcamp C, as well as **Exhibits B-4 and B-5**. **Exhibit B-4** is a gun barrel representation of the unit, and **Exhibit B-5** is a structural cross section built along the wellbore trajectories.

8. I conclude from the attached exhibits that:

- a. The horizontal spacing and proration unit is justified from a geologic standpoint.
- b. There are no structural impediments or faulting that will interfere with horizontal development.
- c. Each quarter section in the unit will contribute more or less equally to production.

9. The preferred well orientation in this area is East-West so that the wells run sub-perpendicular to the inferred orientation of the maximum horizontal stress.

10. The Exhibits to this Affidavit were prepared by me or compiled from Devon's company business records under my direct supervision.

11. The granting of this Application is in the interests of conservation, the prevention of waste and the drilling of unnecessary wells, and the protection of correlative rights.

12. The foregoing is correct and complete to the best of my knowledge and belief.

[Signature page follows]

Signature page of Self-Affirmed Statement of Joe Dixon:

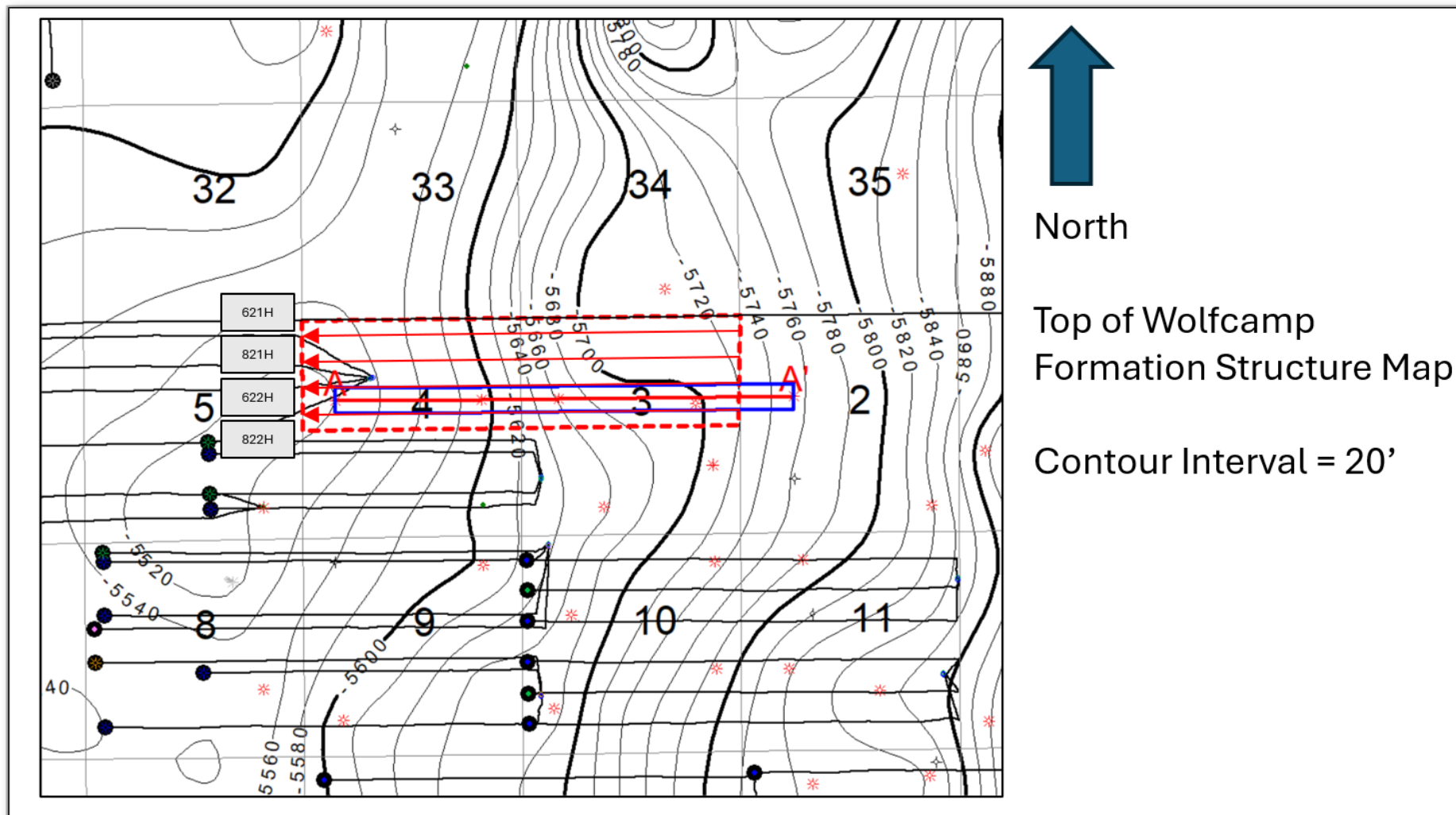
I understand that this Self-Affirmed Statement will be used as written testimony before the Division in Case No. 25258 and affirm that my testimony herein is true and correct, to the best of my knowledge and belief and made under penalty of perjury under the laws of the State of New Mexico.



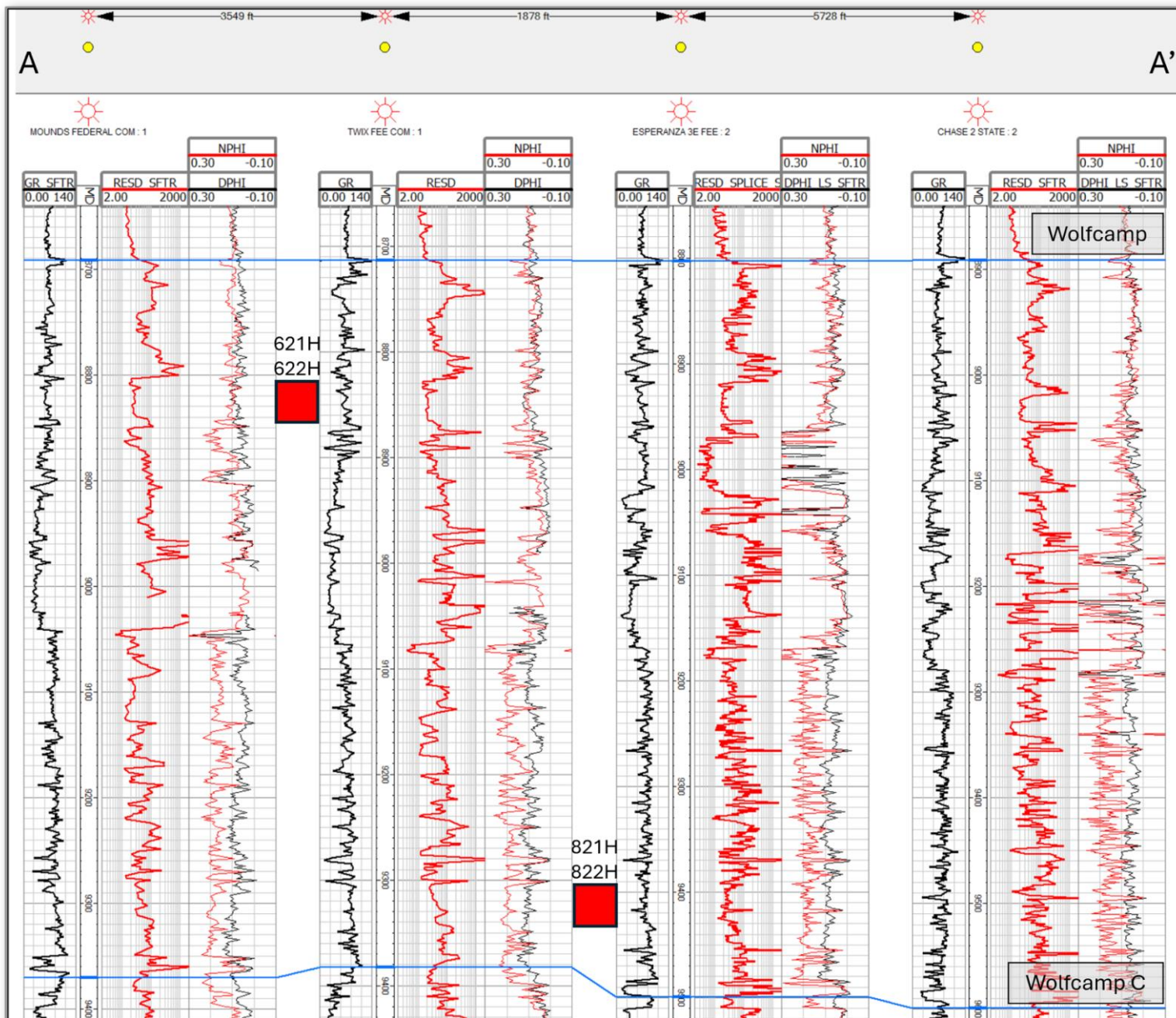
Joe Dixon



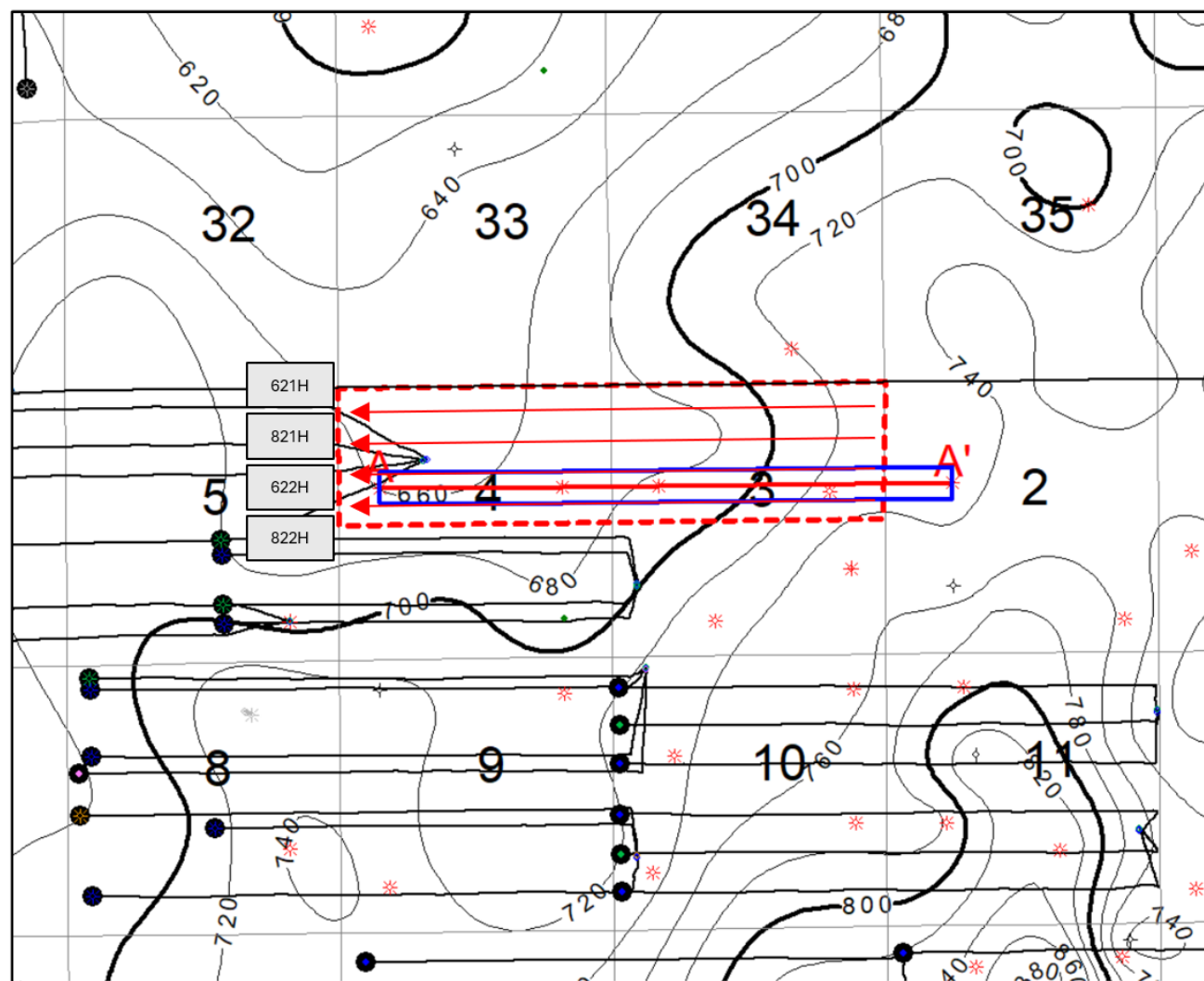
Date Signed



Devon Exhibit B-1 is a structure map showing the depth (subsea) to the top of the Wolfcamp formation, a marker that defines the top of the target interval for the proposed wells.



Devon Exhibit B-2 Cross-section A to A'. Stratigraphic cross-section hung on top of Wolfcamp. Target interval indicated by well number.

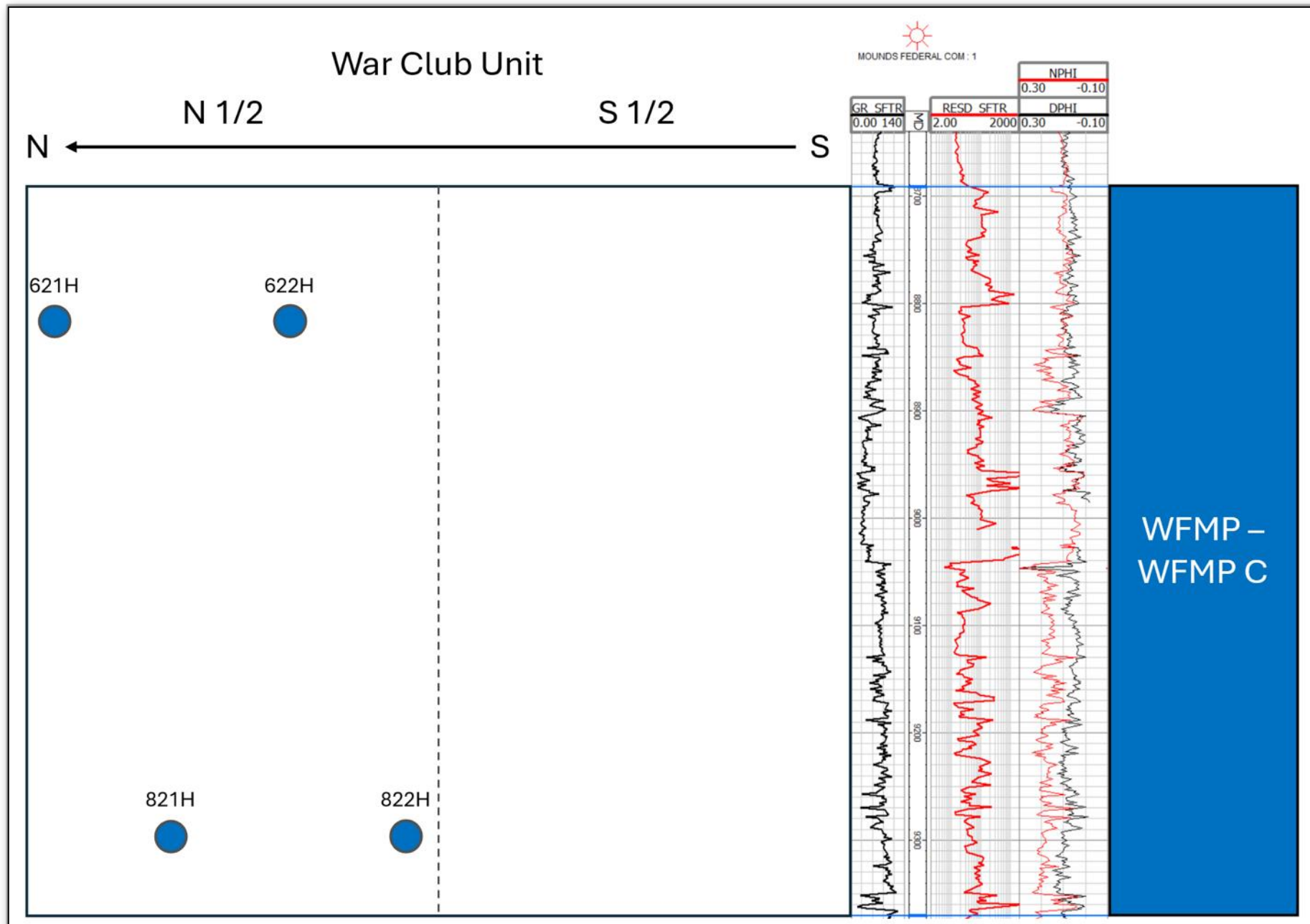


North

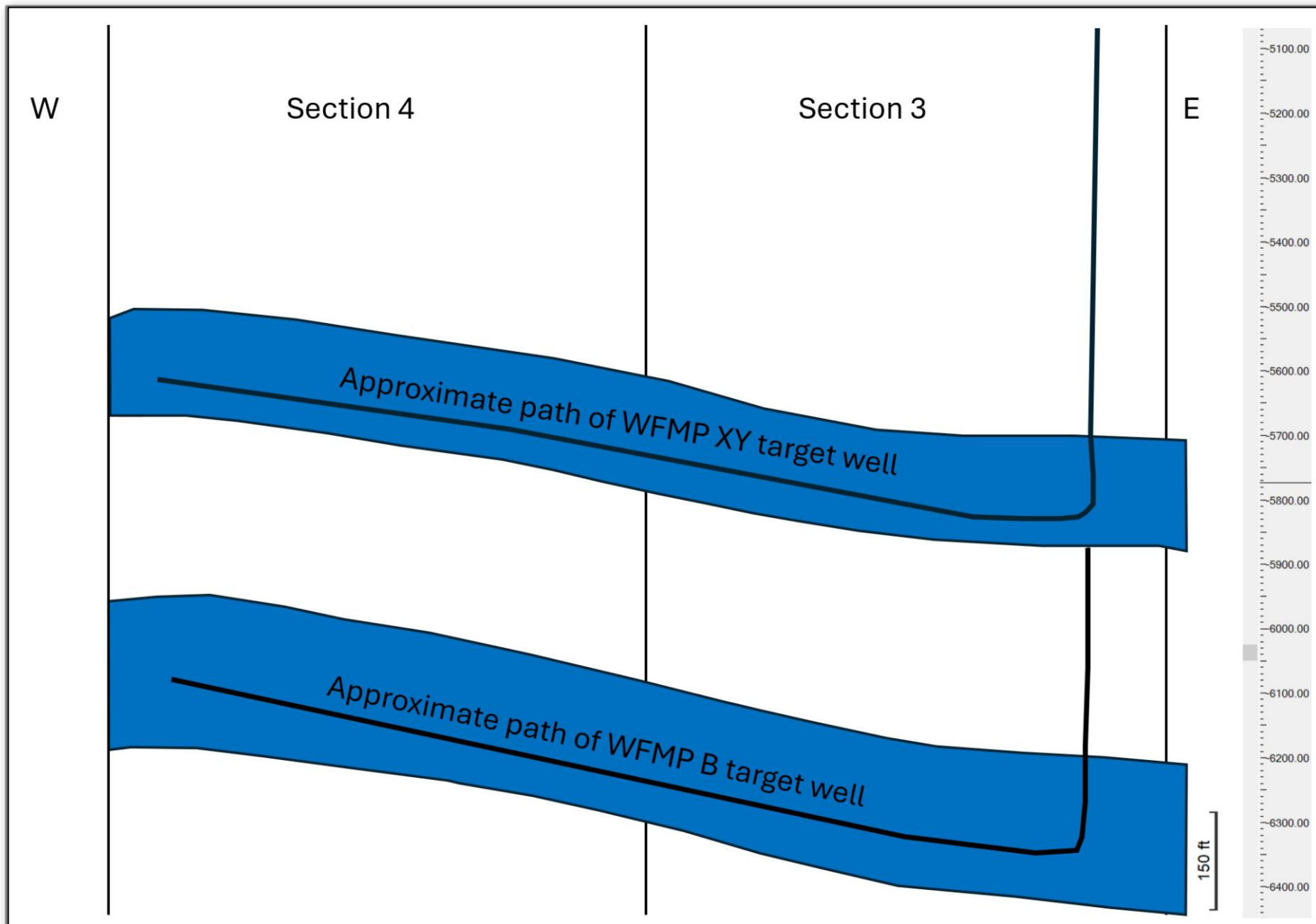
Top of Wolfcamp to
Wolfcamp C
Isochore

Contour Interval = 20'

Devon Exhibit B-3 is a gross isochore from the top of Wolfcamp to Wolfcamp C with a 20' contour interval. Map demonstrates consistent thickness across unit.



Devon Exhibit B-4 is a gun barrel representation of the War Club unit depicting the four 2-mile laterals in the N ½ of the unit in Sections 3 and 4.



Devon Exhibit B-5 is a cross-section with the approximate well trajectories.

TAB 4

Devon Exhibit C: Self-Affirmed Statement of Notice, Darin C. Savage

- Devon Exhibit C-1: Notice Letters
- Devon Exhibit C-2: Mailing List
- Devon Exhibit C-3: Affidavits of Publication



**STATE OF NEW MEXICO
ENERGY, MINERALS AND NATURAL RESOURCES DEPARTMENT
OIL CONSERVATION DIVISION**

**APPLICATION OF DEVON ENERGY
PRODUCTION COMPANY, L.P.
FOR A COMPULSORY POOLING,
EDDY COUNTY, NEW MEXICO**

Case No. 25258

SELF-AFFIRMED STATEMENT OF NOTICE

I, Darin C. Savage, attorney and authorized representative of Devon Energy Production Company, L.P. ("Devon"), the Applicant herein, affirm and state the following:


1. Notice of the applications and hearing in the above-reference cases was timely sent by certified mail, return receipt requested, through the United States Postal Service on March 20, 2025, to all uncommitted interest owners sought to be pooled in this proceeding. See **Devon Exhibit C-2**, attached hereto. Copies of notice letters and evidence of mailing to parties are attached hereto as **Devon Exhibits C-1 and C-2**.

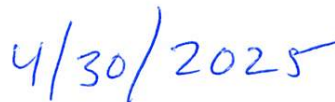
2. Notice was sent to the Carlsbad Current Argus, a newspaper of general circulation in Eddy County, New Mexico, and published in said newspaper on April 1, 2025. See **Devon Exhibit C-3**.

[Signature page follows]

Signature page of Self-Affirmed Statement of Darin C. Savage:

I understand that this Self-Affirmed Statement will be used as written testimony before the Division in Case No. 25258 and affirm that my testimony herein is true and correct, to the best of my knowledge and belief and made under penalty of perjury under the laws of the State of New Mexico.



Darin Savage

Date Signed



For the Pursuit of Energy

ABADIE | SCHILL PC

Colorado	New Mexico
Louisiana	Texas
Nebraska	Kansas
Montana	Wyoming
Oklahoma	California
	North Dakota

March 20, 2025

VIA CERTIFIED MAIL
RETURN RECEIPT REQUESTED

TO: ALL INTEREST OWNERS SUBJECT TO POOLING PROCEEDINGS

Re: Application of Devon Energy Production Company, L.P., for Compulsory
Pooling, Eddy County, New Mexico
War Club 3-4 Fed Com 621H Well
War Club 3-4 Fed Com 622H Well
War Club 3-4 Fed Com 821H Well
War Club 3-4 Fed Com 822H Well

Case No. 25258:

Dear Interest Owners:

This letter is to advise you that Devon Energy Production Company, L.P. ("Devon"), has filed the enclosed application, Case No. 25258, with the New Mexico Oil Conservation Division ("Division") for an order pooling all uncommitted mineral interests in the Wolfcamp formation, designated as a gas pool, underlying a standard 639.26-acre, more or less, spacing unit comprised of Lots 1, 2, 3, and 4 and the S/2 N/2 (equivalent of the N/2) of Sections 3 and 4, all in Township 22 South, Range 27 East, NMPM, Eddy County, New Mexico.

Devon requested that this Application be set for hearing before an Examiner of the Oil Conservation Division on April 10, 2025. The status of the hearing, including any continuances, can be monitored through the Division's website. Division hearings will commence at 9:00 a.m., in the Wendell Chino Building, Pecos Hall located on the 1st Floor, at 1220 South Saint Francis Drive, Santa Fe, New Mexico 87505. If so desired, you can attend the hearing in person at Pecos Hall or you can attend virtually through remote online access. For information about attending by remote access and reviewing the status of the

abadieschill.com

214 McKenzie Street, Santa Fe, New Mexico, 87501

O : 970.385.4401 • F : 970.385.4901

case, you can visit the Division's website at: <https://www.emnrd.nm.gov/ocd/hearing-info/> or call (505) 476-3441.

You are being notified as an interest owner (subject to title examination) and are not required to attend this hearing, but as an owner of an interest that may be affected by this application, you may appear and present testimony. Failure to appear at that time and become a party of record will preclude you from challenging the matter at a later date.

Parties appearing in cases are required by Division Rule 19.15.4.13.B NMAC to file a Pre-hearing Statement at least four business days in advance of a scheduled hearing, but in no event later than 5 p.m. Mountain Time on the Thursday preceding the scheduled hearing date. This statement must be filed at the Division's Santa Fe office at the above specified address and should include: The names of the parties and their attorneys; a concise statement of the case; the names of all witnesses the party will call to testify at the hearing; the approximate time the party will need to present its case; and identification of any procedural matters that are to be resolved prior to the hearing.


If you have any questions about this matter, please contact Jake Nourse at (405) 228-2856 or at Jake.Nourse@dvn.com.

Sincerely,



Darin C. Savage

Attorney for Devon Energy Production Company, L.P.

Transaction Report Details - CertifiedPro.net											
Date Mailed - 3/20/2025											
Generated: 4/23/2025 12:32:35 PM											
USPS Article Number	Date Mailed	Reference Number	Name 1	Name 2	Address1	Address2	City	State	Zip	Mailing Status	
9314869904300132974020	3/20/25	4188.84 - War Club XXXXX N/2 - (MI)	Bureau of Land Management		301 Dinosaur Trail		Santa Fe	NM	87508	Delivered	
9314869904300132974396	3/20/25	4188.84 - War Club XXXXX N/2 - (ORRI)	Deborah Anne Au, Sole Trustee of the Rev.	Trust of Frankie Lorene Payne dtd 1/25/2007	68-1761 Niu Haohao Pl.		Waikoloa	HI	96738	Delivered	
9314869904300132974358	3/20/25	4188.84 - War Club 25258 N/2 - (ORRI)	BROWNLEE VENTURES LLC		423 Robinhood Pl		San Antonio	TX	78209-3425	Delivered	
9314869904300132974365	3/20/25	4188.84 - War Club XXXXX N/2 - (ORRI)	TEXPRO MINERALS LLC		8620 N New Braunfels	#543	San Antonio	TX	78217	Delivered	
9314869904300132974303	3/20/25	4188.84 - War Club XXXXX N/2 - (ORRI)	DAVID A GUEST		1600 E 19TH STREET	#204	Edmond	OK	73013	Delivered	
9314869904300132974273	3/20/25	4188.84 - War Club XXXXX N/2 - (ORRI)	McElroy Minerals, LLC		4210 S Bellaire Circle		Englewood	CO	80113	Delivered	
9314869904300132974266	3/20/25	4188.84 - War Club XXXXX N/2 - (ORRI)	William Winfield Scott		3000 Willowood Circle		Austin	TX	78703	Delivered	
9314869904300132974259	3/20/25	4188.84 - War Club XXXXX N/2 - (ORRI)	Wallace H. Scott, III		2901 Oakhurst Ave		Austin	TX	78703	Delivered	
9314869904300132974242	3/20/25	4188.84 - War Club XXXXX N/2 - (ORRI)	Albany City Salon, LLC		PO Box 17218		San Antonio	TX	78217	Delivered	
9314869904300132974211	3/20/25	4188.84 - War Club XXXXX N/2 - (ORRI)	Barbara P. Hillard		32 Las Tres	Apt B	Lamy	NM	87540-9663	Delivered	
9314869904300132974204	3/20/25	4188.84 - War Club XXXXX N/2 - (ORRI)	Alyson Jan McMinn U/A July 23, 2009		PO Box 5055		Santa Fe	NM	87502-5055	Delivered	
9314869904300132974167	3/20/25	4188.84 - War Club XXXXX N/2 - (ORRI)	Featherstone Development Corporation		PO Box 429		Roswell	NM	88202	Delivered	
9314869904300132974341	3/20/25	4188.84 - War Club XXXXX N/2 - (WI)	TEX-OK ENERGY		PO BOX 3010		CODY	WY	82414-5915	Delivered	
9314869904300132974334	3/20/25	4188.84 - War Club XXXXX N/2 - (WI)	CODY ENERGY INC		PO BOX 3010		CODY	WY	82414-5915	Delivered	
9314869904300132974327	3/20/25	4188.84 - War Club XXXXX N/2 - (WI)	WARWICK-ARES LLC		6608 N WESTERN AVE BOX 417		OKLAHOMA CITY	OK	73116	Delivered	
9314869904300132974310	3/20/25	4188.84 - War Club XXXXX N/2 - (WI)	BK EXPLORATION CORPORATION		PO BOX 52098		TULSA	OK	74152	Delivered	
9314869904300132974143	3/20/25	4188.84 - War Club XXXXX N/2 - (WI/NRI)	Pozo Rico Partners Ltd.		PO Box 2258		Cleburne	TX	76033	Delivered	
9314869904300132974136	3/20/25	4188.84 - War Club XXXXX N/2 - (WI/NRI)	Sharbro Energy LLC		PO Box 840		Artesia	NM	88211	Delivered	
9314869904300132974129	3/20/25	4188.84 - War Club XXXXX N/2 - (WI/NRI)	Unknown Trustee of the Jo Ann Sivley Ruppert Trust		PO Box 832407		Dallas	TX	75283-2407	Delivered	
9314869904300132974112	3/20/25	4188.84 - War Club XXXXX N/2 - (WI/NRI)	Unknown Trustee of the Thomas Ray Sivley Trust		PO Box 832407		Dallas	TX	75283-2407	Delivered	
9314869904300132974105	3/20/25	4188.84 - War Club XXXXX N/2 - (WI/NRI)	EOG Resources Inc.		5509 Champions Dr		Midland	TX	79706-2843	Delivered	
9314869904300132974075	3/20/25	4188.84 - War Club XXXXX N/2 - (WI/NRI)	COG Operating LLC		600 W Illinois Ave		Midland	TX	79701	Delivered	
9314869904300132974068	3/20/25	4188.84 - War Club XXXXX N/2 - (WI/NRI)	Lanita C. Williamson, Trustee of the	Lanita C. Williamson Family Living Trust	6210 Del Norte Lane		Dallas	TX	75225-2805	Delivered	
9314869904300132974051	3/20/25	4188.84 - War Club XXXXX N/2 - (WI/NRI)	Williamson Enterprises		1402 St Tropez Ln		Arlington	TX	76013	Delivered	
9314869904300132974044	3/20/25	4188.84 - War Club XXXXX N/2 - (WI/NRI)	Estate of David J. Sorenson		PO Box 1453		Roswell	NM	88201	Delivered	
9314869904300132974082	3/20/25	4188.84 - War Club XXXXX N/2 - (WI/NRI/ORRI)	Concho Oil & Gas LLC		600 W Illinois Ave		Midland	TX	79701	Delivered	
9314869904300132974099	3/20/25	4188.84 - War Club XXXXX N/2 - (WI/NRI/RT)	Magnum Hunter Production Inc.		6001 Deauville Blvd.	Suite 300N	Midland	TX	79706	Delivered	
9314869904300132974037	3/20/25	4188.84 - War Club XXXXX N2 - (MI)	New Mexico State Land Office		PO Box 1148		Santa Fe	NM	87504	Delivered	
9314869904300132974228	3/20/25	4188.84 - War Club XXXXX N/2 - (ORRI)	Granted Minerals, LLC		PO Box 65036		San Antonio	TX	78265	Delivered	
9314869904300132974280	3/20/25	4188.84 - War Club XXXXX N/2 - (WI/NRI)	ROSS BOYD MULE CREEK INVESTMENTS LLC		100 N. Main Street #313		Midland	TX	79702	Delivered	
9314869904300132974372	3/20/25	4188.84 - War Club XXXXX N/2 - (ORRI)	BK Royalties LLC		PO Box 52098		Tulsa	OK	74512-0098	Delivered	
9314869904300132974235	3/20/25	4188.84 - War Club XXXXX N/2 - (ORRI)	Fairland, Ltd.		999 E Basse Rd	Suite 180 PMB 402	San Antonio	TX	78209	Lost - Processed through Facility at San Antonio TX	
9314869904300132974198	3/20/25	4188.84 - War Club XXXXX N/2 - (ORRI)	Teckla Oil Co., LLC		PO Box 3066		Ocala	FL	34478	Lost - Processed through Facility at Jacksonville FL	
9314869904300132974297	3/20/25	4188.84 - War Club XXXXX N/2 - (WI/NRI)	BRICE FERGUSON GTV RESOURCE DEVELOPMENT L		PO Box 10821		Midland	TX	79702	Lost - Processed through Facility at Midland TX	
9314869904300132974150	3/20/25	4188.84 - War Club XXXXX N/2 - (WI/NRI)	Osprey Oil & Gas IV LLC		707 N Carrizo St		Midland	TX	79701	Lost - Processed through Facility at Midland TX	
9314869904300132974389	3/20/25	4188.84 - War Club XXXXX N/2 - (ORRI)	Red Bird Ventures Inc.		15814 Champions Dr	PMB 250	Spring	TX	77379	Lost - Processed through Facility at North Houston TX	
9314869904300132974181	3/20/25	4188.84 - War Club XXXXX N/2 - (ORRI)	The Estates of Edwina E. Heiser and A.J. Heiser		12706 E. Exposition Ave, Apt A		Aurora	CO	80012-2334	Returned to Sender - 3/27/2025 Addressee Unknown	
9314869904300132974174	3/20/25	4188.84 - War Club XXXXX N/2 - (ORRI)	Genesis Limited Partnership		PO Box 1363		Mount Pleasant	SC	29465-1363	Returned to Sender 4/7/2025	





March 25, 2025

Dear Covius Document Services:

The following is in response to your request for proof of delivery on your item with the tracking number:
9314 8699 0430 0132 9743 96.

Item Details

Status: Delivered, Left with Individual
Status Date / Time: March 24, 2025, 03:09 p.m.
Location: WAIKOLOA, HI 96738
Postal Product: First-Class Mail®
Extra Services: Certified Mail™
Return Receipt Electronic
Recipient Name: Deborah Anne Au Sole Trustee of the Rev Trust


Shipment Details


Weight: 2.0oz

Destination Delivery Address

Street Address: 68-1761 NIU HAOHAO PL
City, State ZIP Code: WAIKOLOA, HI 96738-5341

Recipient Signature

Signature of Recipient: 

Address of Recipient: 

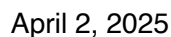
Note: Scanned image may reflect a different destination address due to Intended Recipient's delivery instructions on file.

Thank you for selecting the United States Postal Service® for your mailing needs. If you require additional assistance, please contact your local Post Office™ or a Postal representative at 1-800-222-1811.

Sincerely,
United States Postal Service®
475 L'Enfant Plaza SW
Washington, D.C. 20260-0004

Information in this section provided by Covius Document Services, LLC.

Reference Number: 4188.84 - War Club XXXXX N/2 - (ORRI)



Dear Covius Document Services:

Item Details

Status:	Delivered, Individual Picked Up at Post Office
Status Date / Time:	April 1, 2025, 01:27 p.m.
Location:	SAN ANTONIO, TX 78217
Postal Product:	First-Class Mail [®]
Extra Services:	Certified Mail [™]
	Return Receipt Electronic
Recipient Name:	TEXPRO MINERALS LLC

Shipment Details

Weight: 2.0oz

Destination Delivery Address

Street Address: 8620 N NEW BRAUNFELS AVE STE 543
City, State ZIP Code: SAN ANTONIO, TX 78217-6360

Recipient Signature

Signature of Recipient:

Address of Recipient:

Note: Scanned image may reflect a different destination address due to Intended Recipient's delivery instructions on file.

Thank you for selecting the United States Postal Service® for your mailing needs. If you require additional assistance, please contact your local Post Office™ or a Postal representative at 1-800-222-1811.

Sincerely,
United States Postal Service®
475 L'Enfant Plaza SW
Washington, D.C. 20260-0004

Information in this section provided by Covius Document Services, LLC.

Reference Number: 4188.84 - War Club XXXXX N/2 - (ORRI)



March 25, 2025

Dear Covius Document Services:

The following is in response to your request for proof of delivery on your item with the tracking number:
9314 8699 0430 0132 9743 58.

Item Details

Status: Delivered, Left with Individual
Status Date / Time: March 24, 2025, 01:34 p.m.
Location: SAN ANTONIO, TX 78209
Postal Product: First-Class Mail®
Extra Services: Certified Mail™
Return Receipt Electronic
Recipient Name: BROWNLEE VENTURES LLC



Shipment Details

Weight: 2.0oz

Destination Delivery Address

Street Address: 423 ROBINHOOD PL
City, State ZIP Code: SAN ANTONIO, TX 78209-3425

Recipient Signature

Signature of Recipient:	
Address of Recipient:	

Note: Scanned image may reflect a different destination address due to Intended Recipient's delivery instructions on file.

Thank you for selecting the United States Postal Service® for your mailing needs. If you require additional assistance, please contact your local Post Office™ or a Postal representative at 1-800-222-1811.

Sincerely,
United States Postal Service®
475 L'Enfant Plaza SW
Washington, D.C. 20260-0004

Information in this section provided by Covius Document Services, LLC.

Reference Number: 4188.84 - War Club XXXXX N/2 - (ORRI)



March 25, 2025

Dear Covius Document Services:

The following is in response to your request for proof of delivery on your item with the tracking number:
9314 8699 0430 0132 9743 41.

Item Details

Status: Delivered, Individual Picked Up at Post Office
Status Date / Time: March 24, 2025, 02:55 p.m.
Location: CODY, WY 82414
Postal Product: First-Class Mail®
Extra Services: Certified Mail™
Return Receipt Electronic
Recipient Name: TEX OK ENERGY

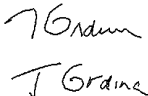

Shipment Details

Weight: 2.0oz

Destination Delivery Address

Street Address: PO BOX 3010
City, State ZIP Code: CODY, WY 82414-5915

Recipient Signature

Signature of Recipient:	
Address of Recipient:	

Note: Scanned image may reflect a different destination address due to Intended Recipient's delivery instructions on file.

Thank you for selecting the United States Postal Service® for your mailing needs. If you require additional assistance, please contact your local Post Office™ or a Postal representative at 1-800-222-1811.

Sincerely,
United States Postal Service®
475 L'Enfant Plaza SW
Washington, D.C. 20260-0004

Information in this section provided by Covius Document Services, LLC.

Reference Number: 4188.84 - War Club XXXXX N/2 - (WI)



March 25, 2025

Dear Covius Document Services:

The following is in response to your request for proof of delivery on your item with the tracking number:
9314 8699 0430 0132 9743 34.

Item Details

Status: Delivered, Individual Picked Up at Post Office
Status Date / Time: March 24, 2025, 02:55 p.m.
Location: CODY, WY 82414
Postal Product: First-Class Mail®
Extra Services: Certified Mail™
Return Receipt Electronic
Recipient Name: CODY ENERGY INC

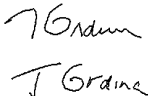

Shipment Details

Weight: 2.0oz

Destination Delivery Address

Street Address: PO BOX 3010
City, State ZIP Code: CODY, WY 82414-5915

Recipient Signature

Signature of Recipient:	
Address of Recipient:	

Note: Scanned image may reflect a different destination address due to Intended Recipient's delivery instructions on file.

Thank you for selecting the United States Postal Service® for your mailing needs. If you require additional assistance, please contact your local Post Office™ or a Postal representative at 1-800-222-1811.

Sincerely,
United States Postal Service®
475 L'Enfant Plaza SW
Washington, D.C. 20260-0004

Information in this section provided by Covius Document Services, LLC.

Reference Number: 4188.84 - War Club XXXXX N/2 - (WI)



March 25, 2025

Dear Covius Document Services:

The following is in response to your request for proof of delivery on your item with the tracking number:
9314 8699 0430 0132 9743 27.

Item Details

Status: Delivered, Left with Individual
Status Date / Time: March 24, 2025, 09:52 a.m.
Location: OKLAHOMA CITY, OK 73116
Postal Product: First-Class Mail®
Extra Services: Certified Mail™
Return Receipt Electronic
Recipient Name: WARWICK ARES LLC



Shipment Details

Weight: 2.0oz

Destination Delivery Address

Street Address: 6608 N WESTERN AVE
City, State ZIP Code: OKLAHOMA CITY, OK 73116-7326

Recipient Signature

Signature of Recipient:	
Address of Recipient:	

Note: Scanned image may reflect a different destination address due to Intended Recipient's delivery instructions on file.

Thank you for selecting the United States Postal Service® for your mailing needs. If you require additional assistance, please contact your local Post Office™ or a Postal representative at 1-800-222-1811.

Sincerely,
United States Postal Service®
475 L'Enfant Plaza SW
Washington, D.C. 20260-0004

Information in this section provided by Covius Document Services, LLC.

Reference Number: 4188.84 - War Club XXXXX N/2 - (WI)



March 25, 2025

Dear Covius Document Services:

The following is in response to your request for proof of delivery on your item with the tracking number:
9314 8699 0430 0132 9743 10.

Item Details

Status: Delivered, PO Box
Status Date / Time: March 24, 2025, 03:09 p.m.
Location: TULSA, OK 74152
Postal Product: First-Class Mail®
Extra Services: Certified Mail™
Return Receipt Electronic
Recipient Name: BK EXPLORATION CORPORATION

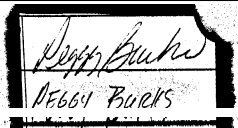
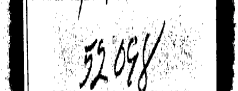
Shipment Details

Weight: 2.0oz

Destination Delivery Address

Street Address: PO BOX 52098
City, State ZIP Code: TULSA, OK 74152-0098

Recipient Signature

Signature of Recipient:	
Address of Recipient:	

Note: Scanned image may reflect a different destination address due to Intended Recipient's delivery instructions on file.

Thank you for selecting the United States Postal Service® for your mailing needs. If you require additional assistance, please contact your local Post Office™ or a Postal representative at 1-800-222-1811.

Sincerely,
United States Postal Service®
475 L'Enfant Plaza SW
Washington, D.C. 20260-0004

Information in this section provided by Covius Document Services, LLC.

Reference Number: 4188.84 - War Club XXXXX N/2 - (WI)



March 26, 2025

Dear Covius Document Services:

The following is in response to your request for proof of delivery on your item with the tracking number:
9314 8699 0430 0132 9743 03.

Item Details

Status: Delivered, Individual Picked Up at Post Office
Status Date / Time: March 25, 2025, 02:12 p.m.
Location: EDMOND, OK 73013
Postal Product: First-Class Mail®
Extra Services: Certified Mail™
Return Receipt Electronic
Recipient Name: DAVID A GUEST

Shipment Details


Weight: 2.0oz

Destination Delivery Address

Street Address: 1600 E 19TH ST STE 204
City, State ZIP Code: EDMOND, OK 73013-6562

Recipient Signature

Signature of Recipient:


DAVID A GUEST
1600 E 19TH ST STE 204
EDMOND, OK 73013-6562

Address of Recipient:

Note: Scanned image may reflect a different destination address due to Intended Recipient's delivery instructions on file.

Thank you for selecting the United States Postal Service® for your mailing needs. If you require additional assistance, please contact your local Post Office™ or a Postal representative at 1-800-222-1811.

Sincerely,
United States Postal Service®
475 L'Enfant Plaza SW
Washington, D.C. 20260-0004

Information in this section provided by Covius Document Services, LLC.

Reference Number: 4188.84 - War Club XXXXX N/2 - (ORRI)



March 27, 2025

Dear Covius Document Services:

The following is in response to your request for proof of delivery on your item with the tracking number:
9314 8699 0430 0132 9742 73.

Item Details

Status: Delivered, Left with Individual
Status Date / Time: March 26, 2025, 03:30 p.m.
Location: ENGLEWOOD, CO 80113
Postal Product: First-Class Mail®
Extra Services: Certified Mail™
Return Receipt Electronic
Recipient Name: McElroy Minerals LLC


Shipment Details

Weight: 2.0oz

Destination Delivery Address

Street Address: 4210 S BELLAIRE CIR
City, State ZIP Code: ENGLEWOOD, CO 80113-5052

Recipient Signature

Signature of Recipient:	
Address of Recipient:	4210 S BELLAIRE CIR, ENGLEWOOD, CO 80113

Note: Scanned image may reflect a different destination address due to Intended Recipient's delivery instructions on file.

Thank you for selecting the United States Postal Service® for your mailing needs. If you require additional assistance, please contact your local Post Office™ or a Postal representative at 1-800-222-1811.

Sincerely,
United States Postal Service®
475 L'Enfant Plaza SW
Washington, D.C. 20260-0004

Information in this section provided by Covius Document Services, LLC.

Reference Number: 4188.84 - War Club XXXXX N/2 - (ORRI)



March 25, 2025

Dear Covius Document Services:

The following is in response to your request for proof of delivery on your item with the tracking number:
9314 8699 0430 0132 9742 66.

Item Details

Status: Delivered, Left with Individual
Status Date / Time: March 24, 2025, 12:32 p.m.
Location: AUSTIN, TX 78703
Postal Product: First-Class Mail®
Extra Services: Certified Mail™
Return Receipt Electronic
Recipient Name: William Winfield Scott

Shipment Details

Weight: 2.0oz

Destination Delivery Address

Street Address: 3000 WILLOWOOD CIR
City, State ZIP Code: AUSTIN, TX 78703-1056

Recipient Signature

Signature of Recipient:

Address of Recipient:

3000

Note: Scanned image may reflect a different destination address due to Intended Recipient's delivery instructions on file.

Thank you for selecting the United States Postal Service® for your mailing needs. If you require additional assistance, please contact your local Post Office™ or a Postal representative at 1-800-222-1811.

Sincerely,
United States Postal Service®
475 L'Enfant Plaza SW
Washington, D.C. 20260-0004

Information in this section provided by Covius Document Services, LLC.

Reference Number: 4188.84 - War Club XXXXX N/2 - (ORRI)



March 25, 2025

Dear Covius Document Services:

The following is in response to your request for proof of delivery on your item with the tracking number:
9314 8699 0430 0132 9742 59.




Item Details

Status:	Delivered to Agent, Left with Individual
Status Date / Time:	March 24, 2025, 12:11 p.m.
Location:	AUSTIN, TX 78703
Postal Product:	First-Class Mail®
Extra Services:	Certified Mail™ Return Receipt Electronic
Recipient Name:	Wallace H Scott III

Shipment Details

Weight:	2.0oz
----------------	-------

Recipient Signature

Signature of Recipient: (Authorized Agent)	
Address of Recipient:	
	

Note: Scanned image may reflect a different destination address due to Intended Recipient's delivery instructions on file.

Thank you for selecting the United States Postal Service® for your mailing needs. If you require additional assistance, please contact your local Post Office™ or a Postal representative at 1-800-222-1811.

Sincerely,
United States Postal Service®
475 L'Enfant Plaza SW
Washington, D.C. 20260-0004

Information in this section provided by Covius Document Services, LLC.

Reference Number: 4188.84 - War Club XXXXX N/2 - (ORRI)



March 27, 2025

Dear Covius Document Services:

The following is in response to your request for proof of delivery on your item with the tracking number:
9314 8699 0430 0132 9742 42.

Item Details

Status: Delivered, Individual Picked Up at Post Office
Status Date / Time: March 26, 2025, 04:23 p.m.
Location: SAN ANTONIO, TX 78217
Postal Product: First-Class Mail®
Extra Services: Certified Mail™
Return Receipt Electronic
Recipient Name: Albany City Salon LLC


Shipment Details

Weight: 2.0oz

Destination Delivery Address

Street Address: PO BOX 17218
City, State ZIP Code: SAN ANTONIO, TX 78217-0218

Recipient Signature

Signature of Recipient:	
Address of Recipient:	17218

Note: Scanned image may reflect a different destination address due to Intended Recipient's delivery instructions on file.

Thank you for selecting the United States Postal Service® for your mailing needs. If you require additional assistance, please contact your local Post Office™ or a Postal representative at 1-800-222-1811.

Sincerely,
United States Postal Service®
475 L'Enfant Plaza SW
Washington, D.C. 20260-0004

Information in this section provided by Covius Document Services, LLC.

Reference Number: 4188.84 - War Club XXXXX N/2 - (ORRI)



March 25, 2025

Dear Covius Document Services:

The following is in response to your request for proof of delivery on your item with the tracking number:
9314 8699 0430 0132 9742 11.

Item Details

Status:	Delivered, Left with Individual
Status Date / Time:	March 24, 2025, 11:17 a.m.
Location:	LAMY, NM 87540
Postal Product:	First-Class Mail®
Extra Services:	Certified Mail™ Return Receipt Electronic
Recipient Name:	Barbara P Hilliard



Shipment Details

Weight:	2.0oz
----------------	-------

Destination Delivery Address

Street Address:	32 LAS TRES
City, State ZIP Code:	LAMY, NM 87540-9663

Recipient Signature

Signature of Recipient:	
Address of Recipient:	

Note: Scanned image may reflect a different destination address due to Intended Recipient's delivery instructions on file.

Thank you for selecting the United States Postal Service® for your mailing needs. If you require additional assistance, please contact your local Post Office™ or a Postal representative at 1-800-222-1811.

Sincerely,
United States Postal Service®
475 L'Enfant Plaza SW
Washington, D.C. 20260-0004

Information in this section provided by Covius Document Services, LLC.

Reference Number: 4188.84 - War Club XXXXX N/2 - (ORRI)



March 26, 2025

Dear Covius Document Services:

The following is in response to your request for proof of delivery on your item with the tracking number:
9314 8699 0430 0132 9742 04.


Item Details

Status: Delivered, Individual Picked Up at Post Office
Status Date / Time: March 25, 2025, 10:59 a.m.
Location: SANTA FE, NM 87505
Postal Product: First-Class Mail®
Extra Services: Certified Mail™
Return Receipt Electronic
Recipient Name: Alyson Jan McMinn U A July 23 2009

Shipment Details

Weight: 2.0oz

Recipient Signature

Signature of Recipient:	 ALYSON J McMinn
Address of Recipient:	PO Box 5055 Santa Fe, NM 87505

Note: Scanned image may reflect a different destination address due to Intended Recipient's delivery instructions on file.

Thank you for selecting the United States Postal Service® for your mailing needs. If you require additional assistance, please contact your local Post Office™ or a Postal representative at 1-800-222-1811.

Sincerely,
United States Postal Service®
475 L'Enfant Plaza SW
Washington, D.C. 20260-0004

Information in this section provided by Covius Document Services, LLC.

Reference Number: 4188.84 - War Club XXXXX N/2 - (ORRI)



March 31, 2025

Dear Covius Document Services:

The following is in response to your request for proof of delivery on your item with the tracking number:
9314 8699 0430 0132 9741 67.



Item Details

Status:	Delivered, Individual Picked Up at Post Office
Status Date / Time:	March 28, 2025, 10:12 a.m.
Location:	ROSWELL, NM 88201
Postal Product:	First-Class Mail®
Extra Services:	Certified Mail™ Return Receipt Electronic
Recipient Name:	Featherstone Development Corporation

Shipment Details

Weight:	2.0oz
----------------	-------

Recipient Signature

Signature of Recipient:	
Address of Recipient:	

Note: Scanned image may reflect a different destination address due to Intended Recipient's delivery instructions on file.

Thank you for selecting the United States Postal Service® for your mailing needs. If you require additional assistance, please contact your local Post Office™ or a Postal representative at 1-800-222-1811.

Sincerely,
United States Postal Service®
475 L'Enfant Plaza SW
Washington, D.C. 20260-0004

Information in this section provided by Covius Document Services, LLC.

Reference Number: 4188.84 - War Club XXXXX N/2 - (ORRI)



March 26, 2025

Dear Covius Document Services:

The following is in response to your request for proof of delivery on your item with the tracking number:
9314 8699 0430 0132 9741 43.



Item Details

Status:	Delivered, Individual Picked Up at Postal Facility
Status Date / Time:	March 25, 2025, 03:35 p.m.
Location:	CLEBURNE, TX 76031
Postal Product:	First-Class Mail®
Extra Services:	Certified Mail™ Return Receipt Electronic
Recipient Name:	Pozo Rico Partners Ltd

Shipment Details

Weight:	2.0oz
----------------	-------

Recipient Signature

Signature of Recipient:	
Address of Recipient:	

Note: Scanned image may reflect a different destination address due to Intended Recipient's delivery instructions on file.

Thank you for selecting the United States Postal Service® for your mailing needs. If you require additional assistance, please contact your local Post Office™ or a Postal representative at 1-800-222-1811.

Sincerely,
United States Postal Service®
475 L'Enfant Plaza SW
Washington, D.C. 20260-0004

Information in this section provided by Covius Document Services, LLC.

Reference Number: 4188.84 - War Club XXXXX N/2 - (WI/NRI)



March 28, 2025

Dear Covius Document Services:

The following is in response to your request for proof of delivery on your item with the tracking number:
9314 8699 0430 0132 9741 36.


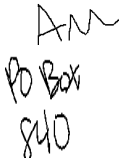
Item Details

Status:	Delivered, Individual Picked Up at Post Office
Status Date / Time:	March 27, 2025, 10:46 a.m.
Location:	ARTESIA, NM 88210
Postal Product:	First-Class Mail®
Extra Services:	Certified Mail™ Return Receipt Electronic
Recipient Name:	Sharbro Energy LLC

Shipment Details

Weight:	2.0oz
----------------	-------

Recipient Signature

Signature of Recipient:	
Address of Recipient:	

Note: Scanned image may reflect a different destination address due to Intended Recipient's delivery instructions on file.

Thank you for selecting the United States Postal Service® for your mailing needs. If you require additional assistance, please contact your local Post Office™ or a Postal representative at 1-800-222-1811.

Sincerely,
United States Postal Service®
475 L'Enfant Plaza SW
Washington, D.C. 20260-0004

Information in this section provided by Covius Document Services, LLC.

Reference Number: 4188.84 - War Club XXXXX N/2 - (WI/NRI)



March 26, 2025

Dear Covius Document Services:

The following is in response to your request for proof of delivery on your item with the tracking number:
9314 8699 0430 0132 9741 29.

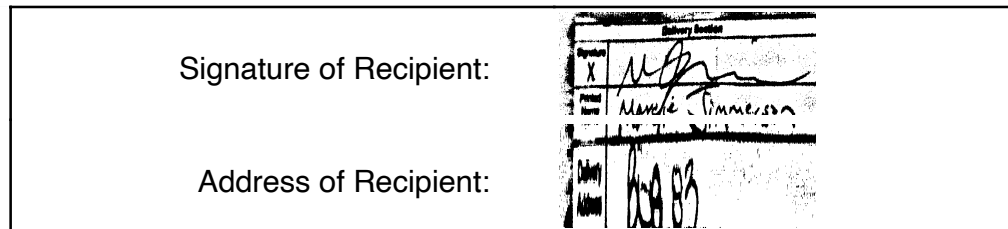
Item Details

Status:	Delivered, PO Box
Status Date / Time:	March 25, 2025, 09:13 a.m.
Location:	DALLAS, TX 75260
Postal Product:	First-Class Mail®
Extra Services:	Certified Mail™ Return Receipt Electronic
Recipient Name:	Unknown Trustee of the Jo Ann Sivley Ruppert Tru

Shipment Details

Weight:	2.0oz
----------------	-------

Recipient Signature



Note: Scanned image may reflect a different destination address due to Intended Recipient's delivery instructions on file.

Thank you for selecting the United States Postal Service® for your mailing needs. If you require additional assistance, please contact your local Post Office™ or a Postal representative at 1-800-222-1811.

Sincerely,
United States Postal Service®
475 L'Enfant Plaza SW
Washington, D.C. 20260-0004

Information in this section provided by Covius Document Services, LLC.

Reference Number: 4188.84 - War Club XXXXX N/2 - (WI/NRI)



March 26, 2025

Dear Covius Document Services:

The following is in response to your request for proof of delivery on your item with the tracking number:
9314 8699 0430 0132 9741 12.

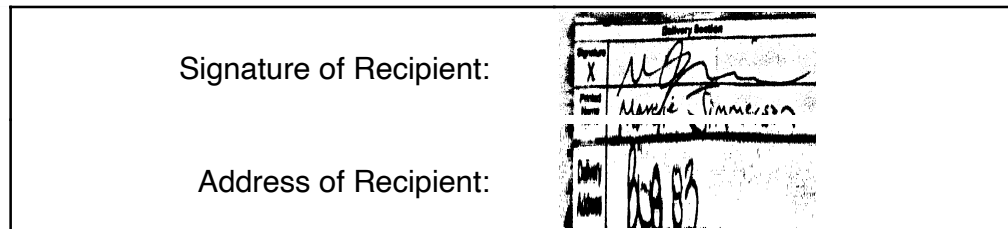
Item Details

Status:	Delivered, PO Box
Status Date / Time:	March 25, 2025, 09:13 a.m.
Location:	DALLAS, TX 75260
Postal Product:	First-Class Mail®
Extra Services:	Certified Mail™ Return Receipt Electronic
Recipient Name:	Unknown Trustee of the Thomas Ray Sivley Trust

Shipment Details

Weight:	2.0oz
----------------	-------

Recipient Signature



Note: Scanned image may reflect a different destination address due to Intended Recipient's delivery instructions on file.

Thank you for selecting the United States Postal Service® for your mailing needs. If you require additional assistance, please contact your local Post Office™ or a Postal representative at 1-800-222-1811.

Sincerely,
United States Postal Service®
475 L'Enfant Plaza SW
Washington, D.C. 20260-0004

Information in this section provided by Covius Document Services, LLC.

Reference Number: 4188.84 - War Club XXXXX N/2 - (WI/NRI)



March 25, 2025

Dear Covius Document Services:

The following is in response to your request for proof of delivery on your item with the tracking number:
9314 8699 0430 0132 9741 05.



Item Details

Status:	Delivered, Individual Picked Up at Postal Facility
Status Date / Time:	March 24, 2025, 08:47 a.m.
Location:	MIDLAND, TX 79701
Postal Product:	First-Class Mail®
Extra Services:	Certified Mail™ Return Receipt Electronic
Recipient Name:	EOG Resources Inc

Shipment Details

Weight:	2.0oz
----------------	-------

Recipient Signature

Signature of Recipient:	
Address of Recipient:	

Note: Scanned image may reflect a different destination address due to Intended Recipient's delivery instructions on file.

Thank you for selecting the United States Postal Service® for your mailing needs. If you require additional assistance, please contact your local Post Office™ or a Postal representative at 1-800-222-1811.

Sincerely,
United States Postal Service®
475 L'Enfant Plaza SW
Washington, D.C. 20260-0004

Information in this section provided by Covius Document Services, LLC.

Reference Number: 4188.84 - War Club XXXXX N/2 - (WI/NRI)



March 25, 2025

Dear Covius Document Services:

The following is in response to your request for proof of delivery on your item with the tracking number:
9314 8699 0430 0132 9740 99.

Item Details

Status: Delivered, Front Desk/Reception/Mail Room
Status Date / Time: March 24, 2025, 03:09 p.m.
Location: MIDLAND, TX 79706
Postal Product: First-Class Mail®
Extra Services: Certified Mail™
Return Receipt Electronic
Recipient Name: Magnum Hunter Production Inc



Shipment Details

Weight: 2.0oz

Destination Delivery Address

Street Address: 6001 DEAUVILLE
City, State ZIP Code: MIDLAND, TX 79706-2671

Recipient Signature

Signature of Recipient:	
Address of Recipient:	

Note: Scanned image may reflect a different destination address due to Intended Recipient's delivery instructions on file.

Thank you for selecting the United States Postal Service® for your mailing needs. If you require additional assistance, please contact your local Post Office™ or a Postal representative at 1-800-222-1811.

Sincerely,
United States Postal Service®
475 L'Enfant Plaza SW
Washington, D.C. 20260-0004

Information in this section provided by Covius Document Services, LLC.

Reference Number: 4188.84 - War Club XXXXX N/2 - (WI/NRI/RT)



March 26, 2025

Dear Covius Document Services:

The following is in response to your request for proof of delivery on your item with the tracking number:
9314 8699 0430 0132 9740 82.

Item Details

Status: Delivered, Individual Picked Up at Postal Facility
Status Date / Time: March 25, 2025, 07:52 a.m.
Location: MIDLAND, TX 79701
Postal Product: First-Class Mail®
Extra Services: Certified Mail™
Return Receipt Electronic
Recipient Name: Concho Oil Gas LLC



Shipment Details

Weight: 2.0oz

Destination Delivery Address

Street Address: 600 W ILLINOIS AVE
City, State ZIP Code: MIDLAND, TX 79701-4882

Recipient Signature

Signature of Recipient:	
Address of Recipient:	

Note: Scanned image may reflect a different destination address due to Intended Recipient's delivery instructions on file.

Thank you for selecting the United States Postal Service® for your mailing needs. If you require additional assistance, please contact your local Post Office™ or a Postal representative at 1-800-222-1811.

Sincerely,
United States Postal Service®
475 L'Enfant Plaza SW
Washington, D.C. 20260-0004

Information in this section provided by Covius Document Services, LLC.

Reference Number: 4188.84 - War Club XXXXX N/2 - (WI/NRI/ORRI)



March 26, 2025

Dear Covius Document Services:

The following is in response to your request for proof of delivery on your item with the tracking number:
9314 8699 0430 0132 9740 75.

Item Details

Status: Delivered, Individual Picked Up at Postal Facility
Status Date / Time: March 25, 2025, 07:52 a.m.
Location: MIDLAND, TX 79701
Postal Product: First-Class Mail®
Extra Services: Certified Mail™
Return Receipt Electronic
Recipient Name: COG Operating LLC



Shipment Details

Weight: 2.0oz

Destination Delivery Address

Street Address: 600 W ILLINOIS AVE
City, State ZIP Code: MIDLAND, TX 79701-4882

Recipient Signature

Signature of Recipient:	
Address of Recipient:	

Note: Scanned image may reflect a different destination address due to Intended Recipient's delivery instructions on file.

Thank you for selecting the United States Postal Service® for your mailing needs. If you require additional assistance, please contact your local Post Office™ or a Postal representative at 1-800-222-1811.

Sincerely,
United States Postal Service®
475 L'Enfant Plaza SW
Washington, D.C. 20260-0004

Information in this section provided by Covius Document Services, LLC.

Reference Number: 4188.84 - War Club XXXXX N/2 - (WI/NRI)



March 27, 2025

Dear Covius Document Services:

The following is in response to your request for proof of delivery on your item with the tracking number:
9314 8699 0430 0132 9740 68.

Item Details

Status: Delivered, Left with Individual
Status Date / Time: March 26, 2025, 10:05 a.m.
Location: DALLAS, TX 75225
Postal Product: First-Class Mail®
Extra Services: Certified Mail™
Return Receipt Electronic
Recipient Name: Lanita C Williamson Trustee of the Lanita C W



Shipment Details

Weight: 2.0oz

Destination Delivery Address

Street Address: 6210 DEL NORTE LN
City, State ZIP Code: DALLAS, TX 75225-2805

Recipient Signature

Signature of Recipient:	
Address of Recipient:	

Note: Scanned image may reflect a different destination address due to Intended Recipient's delivery instructions on file.

Thank you for selecting the United States Postal Service® for your mailing needs. If you require additional assistance, please contact your local Post Office™ or a Postal representative at 1-800-222-1811.

Sincerely,
United States Postal Service®
475 L'Enfant Plaza SW
Washington, D.C. 20260-0004

Information in this section provided by Covius Document Services, LLC.

Reference Number: 4188.84 - War Club XXXXX N/2 - (WI/NRI)



March 25, 2025

Dear Covius Document Services:

The following is in response to your request for proof of delivery on your item with the tracking number:
9314 8699 0430 0132 9740 51.

Item Details

Status: Delivered, Left with Individual
Status Date / Time: March 24, 2025, 04:13 p.m.
Location: ARLINGTON, TX 76013
Postal Product: First-Class Mail®
Extra Services: Certified Mail™
Return Receipt Electronic
Recipient Name: Williamson Enterprises

Shipment Details

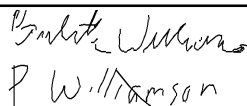
Weight: 2.0oz

Destination Delivery Address

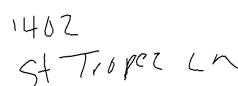
Street Address: 1402 ST TROPEZ LN
City, State ZIP Code: ARLINGTON, TX 76013-8344

Recipient Signature

Signature of Recipient:



Address of Recipient:



Note: Scanned image may reflect a different destination address due to Intended Recipient's delivery instructions on file.

Thank you for selecting the United States Postal Service® for your mailing needs. If you require additional assistance, please contact your local Post Office™ or a Postal representative at 1-800-222-1811.

Sincerely,
United States Postal Service®
475 L'Enfant Plaza SW
Washington, D.C. 20260-0004

Information in this section provided by Covius Document Services, LLC.

Reference Number: 4188.84 - War Club XXXXX N/2 - (WI/NRI)



March 31, 2025

Dear Covius Document Services:

The following is in response to your request for proof of delivery on your item with the tracking number:
9314 8699 0430 0132 9740 44.


Item Details

Status:	Delivered, Individual Picked Up at Post Office
Status Date / Time:	March 28, 2025, 09:54 a.m.
Location:	ROSWELL, NM 88201
Postal Product:	First-Class Mail®
Extra Services:	Certified Mail™ Return Receipt Electronic
Recipient Name:	Estate of David J Sorenson

Shipment Details

Weight:	2.0oz
----------------	-------

Recipient Signature

Signature of Recipient:	
Address of Recipient:	1453

Note: Scanned image may reflect a different destination address due to Intended Recipient's delivery instructions on file.

Thank you for selecting the United States Postal Service® for your mailing needs. If you require additional assistance, please contact your local Post Office™ or a Postal representative at 1-800-222-1811.

Sincerely,
United States Postal Service®
475 L'Enfant Plaza SW
Washington, D.C. 20260-0004

Information in this section provided by Covius Document Services, LLC.

Reference Number: 4188.84 - War Club XXXXX N/2 - (WI/NRI)



March 25, 2025

Dear Covius Document Services:

The following is in response to your request for proof of delivery on your item with the tracking number:
9314 8699 0430 0132 9740 20.

Item Details

Status:	Delivered, Front Desk/Reception/Mail Room
Status Date / Time:	March 24, 2025, 12:25 p.m.
Location:	SANTA FE, NM 87508
Postal Product:	First-Class Mail®
Extra Services:	Certified Mail™ Return Receipt Electronic
Recipient Name:	Bureau of Land Management

Shipment Details

Weight:	2.0oz
----------------	-------

Destination Delivery Address

Street Address:	301 DINOSAUR TRL
City, State ZIP Code:	SANTA FE, NM 87508-1560

Recipient Signature

Signature of Recipient:

Address of Recipient:

Note: Scanned image may reflect a different destination address due to Intended Recipient's delivery instructions on file.

Thank you for selecting the United States Postal Service® for your mailing needs. If you require additional assistance, please contact your local Post Office™ or a Postal representative at 1-800-222-1811.

Sincerely,
United States Postal Service®
475 L'Enfant Plaza SW
Washington, D.C. 20260-0004

Information in this section provided by Covius Document Services, LLC.

Reference Number: 4188.84 - War Club XXXXX N/2 - (MI)



March 25, 2025

Dear Covius Document Services:

The following is in response to your request for proof of delivery on your item with the tracking number:
9314 8699 0430 0132 9740 37.

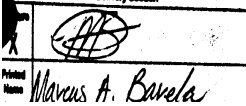

Item Details

Status:	Delivered, Individual Picked Up at Postal Facility
Status Date / Time:	March 24, 2025, 10:27 a.m.
Location:	SANTA FE, NM 87501
Postal Product:	First-Class Mail®
Extra Services:	Certified Mail™ Return Receipt Electronic
Recipient Name:	New Mexico State Land Office

Shipment Details

Weight:	2.0oz
----------------	-------

Recipient Signature

Signature of Recipient:	
Address of Recipient:	

Note: Scanned image may reflect a different destination address due to Intended Recipient's delivery instructions on file.

Thank you for selecting the United States Postal Service® for your mailing needs. If you require additional assistance, please contact your local Post Office™ or a Postal representative at 1-800-222-1811.

Sincerely,
United States Postal Service®
475 L'Enfant Plaza SW
Washington, D.C. 20260-0004

Information in this section provided by Covius Document Services, LLC.

Reference Number: 4188.84 - War Club XXXXX N2 - (MI)



April 7, 2025

Dear Covius Document Services:

The following is in response to your request for proof of delivery on your item with the tracking number:
9314 8699 0430 0132 9742 28.


Item Details

Status:	Delivered, Individual Picked Up at Post Office
Status Date / Time:	April 5, 2025, 01:29 p.m.
Location:	SAN ANTONIO, TX 78284
Postal Product:	First-Class Mail®
Extra Services:	Certified Mail™ Return Receipt Electronic
Recipient Name:	Granted Minerals LLC

Shipment Details

Weight:	2.0oz
----------------	-------

Recipient Signature

Signature of Recipient:	
Address of Recipient:	65036

Note: Scanned image may reflect a different destination address due to Intended Recipient's delivery instructions on file.

Thank you for selecting the United States Postal Service® for your mailing needs. If you require additional assistance, please contact your local Post Office™ or a Postal representative at 1-800-222-1811.

Sincerely,
United States Postal Service®
475 L'Enfant Plaza SW
Washington, D.C. 20260-0004

Information in this section provided by Covius Document Services, LLC.

Reference Number: 4188.84 - War Club XXXXX N/2 - (ORRI)



April 7, 2025

Dear Covius Document Services:

The following is in response to your request for proof of delivery on your item with the tracking number:
9314 8699 0430 0132 9742 80.

Item Details

Status: Delivered, Individual Picked Up at Post Office
Status Date / Time: April 4, 2025, 02:00 p.m.
Location: MIDLAND, TX 79701
Postal Product: First-Class Mail®
Extra Services: Certified Mail™
Return Receipt Electronic
Recipient Name: ROSS BOYD MULE CREEK INVESTMENTS LLC


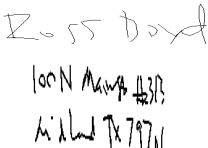
Shipment Details

Weight: 2.0oz

Destination Delivery Address

Street Address: 100 N MAIN ST APT 313
City, State ZIP Code: MIDLAND, TX 79701-5233

Recipient Signature

Signature of Recipient:	
Address of Recipient:	

Note: Scanned image may reflect a different destination address due to Intended Recipient's delivery instructions on file.

Thank you for selecting the United States Postal Service® for your mailing needs. If you require additional assistance, please contact your local Post Office™ or a Postal representative at 1-800-222-1811.

Sincerely,
United States Postal Service®
475 L'Enfant Plaza SW
Washington, D.C. 20260-0004

Information in this section provided by Covius Document Services, LLC.

Reference Number: 4188.84 - War Club XXXXX N/2 - (WI/NRI)



April 4, 2025

Dear Covius Document Services:

The following is in response to your request for proof of delivery on your item with the tracking number:
9314 8699 0430 0132 9743 72.


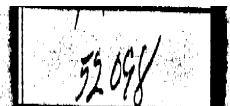
Item Details

Status:	Delivered, PO Box
Status Date / Time:	April 3, 2025, 08:15 a.m.
Location:	TULSA, OK 74114
Postal Product:	First-Class Mail®
Extra Services:	Certified Mail™ Return Receipt Electronic
Recipient Name:	BK Royalties LLC

Shipment Details

Weight:	2.0oz
----------------	-------

Recipient Signature

Signature of Recipient:	
Address of Recipient:	

Note: Scanned image may reflect a different destination address due to Intended Recipient's delivery instructions on file.

Thank you for selecting the United States Postal Service® for your mailing needs. If you require additional assistance, please contact your local Post Office™ or a Postal representative at 1-800-222-1811.

Sincerely,
United States Postal Service®
475 L'Enfant Plaza SW
Washington, D.C. 20260-0004

Information in this section provided by Covius Document Services, LLC.

Reference Number: 4188.84 - War Club XXXXX N/2 - (ORRI)

Transaction Details

Recipient:	Date Created:	03/20/2025 10:29 AM
Granted Minerals, LLC	USPS Article Number:	9314869904300132974228
PO Box 65036	Return Receipt Article Number:	Not Applicable
San Antonio, TX 78265		
Sender:	Service Options:	Return Receipt - Electronic
Abadie & Schill PC		Certified Mail
555 Rivergate Lane, Ste. B4-180	Mail Service:	Certified
Durango, CO 81301	Reference #:	4188.84 - War Club XXXXX N/2 - (ORRI)
	Postage:	\$2.04
	Certified Mail Fees:	\$7.47
	Status:	Mailed
Transaction created by:	abadieschill	
User ID:	21902	
Firm Mailing Book ID:	None	
Batch ID:	305338	

Transaction History

Event Description	Event Date	Details
USPS® Certified Mail	03-20-2025 01:41 PM	[USPS] - PRESHIPMENT INFO SENT USPS AWAITS ITEM at DURANGO,CO
USPS® Certified Mail	03-20-2025 04:23 PM	[USPS] - USPS IN POSSESSION OF ITEM at DURANGO,CO
USPS® Certified Mail	03-20-2025 05:03 PM	[USPS] - DEPART POST OFFICE at DURANGO,CO
USPS® Certified Mail	03-21-2025 12:02 AM	[USPS] - PROCESSED THROUGH USPS FACILITY at ALBUQUERQUE,NM
USPS® Certified Mail	03-21-2025 08:44 AM	[USPS] - DEPARTED USPS REGIONAL FACILITY at ALBUQUERQUE,NM
USPS® Certified Mail	03-22-2025 01:37 PM	[USPS] - PROCESSED THROUGH USPS FACILITY at SAN ANTONIO TX DISTRIBUTION CEN
USPS® Certified Mail	03-24-2025 09:53 AM	[USPS] - ARRIVAL AT UNIT at SAN ANTONIO,TX
USPS® Certified Mail	03-24-2025 09:54 AM	[USPS] - AVAILABLE FOR PICKUP at SAN ANTONIO,TX
USPS® Certified Mail	03-29-2025 04:25 AM	[USPS] - PICKUP REMINDER at SAN ANTONIO,TX

Transaction Details

Recipient:
ROSS BOYD MULE CREEK INVESTMENTS LLC
100 N. Main Street #313
Midland, TX 79702

Date Created: 03/20/2025 10:29 AM
USPS Article Number: 9314869904300132974280
Return Receipt Article Number: Not Applicable

Sender:
Abadie & Schill PC
555 Rivergate Lane, Ste. B4-180
Durango, CO 81301

Service Options: Return Receipt - Electronic
Certified Mail
Mail Service: Certified
Reference #: 4188.84 - War Club XXXXX N/2 - (WI/NRI)
Postage: \$2.04
Certified Mail Fees: \$7.47
Status: Mailed

Transaction created by: abadieschill
User ID: 21902
Firm Mailing Book ID: None
Batch ID: 305338

Transaction History

Event Description	Event Date	Details
USPS® Certified Mail	03-20-2025 01:41 PM	[USPS] - PRESHIPMENT INFO SENT USPS AWAITS ITEM at DURANGO,CO
USPS® Certified Mail	03-20-2025 04:23 PM	[USPS] - USPS IN POSSESSION OF ITEM at DURANGO,CO
USPS® Certified Mail	03-20-2025 05:03 PM	[USPS] - DEPART POST OFFICE at DURANGO,CO
USPS® Certified Mail	03-21-2025 12:02 AM	[USPS] - PROCESSED THROUGH USPS FACILITY at ALBUQUERQUE,NM
USPS® Certified Mail	03-21-2025 08:44 AM	[USPS] - DEPARTED USPS REGIONAL FACILITY at ALBUQUERQUE,NM
USPS® Certified Mail	03-22-2025 09:00 PM	[USPS] - PROCESSED THROUGH USPS FACILITY at MIDLAND TX DISTRIBUTION CENTER
USPS® Certified Mail	03-23-2025 03:05 AM	[USPS] - PROCESSED THROUGH USPS FACILITY at MIDLAND TX DISTRIBUTION CENTER
USPS® Certified Mail	03-24-2025 12:53 PM	[USPS] - NO AUTHORIZED RECIPIENT AVAILABLE at MIDLAND,TX
USPS® Certified Mail	03-29-2025 04:28 AM	[USPS] - REMINDER TO SCHEDULE REDELIVERY at MIDLAND,TX

Transaction Details

Recipient:	Date Created:	03/20/2025 10:29 AM
Fairland, Ltd.	USPS Article Number:	9314869904300132974235
999 E Basse Rd	Return Receipt Article Number:	Not Applicable
Suite 180 PMB 402		
San Antonio, TX 78209	Service Options:	Return Receipt - Electronic
		Certified Mail
Sender:	Mail Service:	Certified
Abadie & Schill PC	Reference #:	4188.84 - War Club XXXXX N/2 - (ORRI)
555 Rivergate Lane, Ste. B4-180	Postage:	\$2.04
Durango, CO 81301	Certified Mail Fees:	\$7.47
	Status:	Mailed
Transaction created by:	abadieschill	
User ID:	21902	
Firm Mailing Book ID:	None	
Batch ID:	305338	

Transaction History

Event Description	Event Date	Details
USPS® Certified Mail	03-20-2025 01:41 PM	[USPS] - PRESHIPMENT INFO SENT USPS AWAITS ITEM at DURANGO,CO
USPS® Certified Mail	03-20-2025 04:23 PM	[USPS] - USPS IN POSSESSION OF ITEM at DURANGO,CO
USPS® Certified Mail	03-20-2025 05:03 PM	[USPS] - DEPART POST OFFICE at DURANGO,CO
USPS® Certified Mail	03-21-2025 12:02 AM	[USPS] - PROCESSED THROUGH USPS FACILITY at ALBUQUERQUE,NM
USPS® Certified Mail	03-21-2025 08:44 AM	[USPS] - DEPARTED USPS REGIONAL FACILITY at ALBUQUERQUE,NM
USPS® Certified Mail	03-22-2025 01:37 PM	[USPS] - PROCESSED THROUGH USPS FACILITY at SAN ANTONIO TX DISTRIBUTION CEN
USPS® Certified Mail	03-22-2025 10:34 PM	[USPS] - PROCESSED THROUGH USPS FACILITY at SAN ANTONIO TX DISTRIBUTION CEN

Transaction Details

Recipient:	Date Created:	03/20/2025 10:29 AM
Teckla Oil Co., LLC	USPS Article Number:	9314869904300132974198
PO Box 3066	Return Receipt Article Number:	Not Applicable
Ocala, FL 34478		
Sender:	Service Options:	Return Receipt - Electronic
Abadie & Schill PC		Certified Mail
555 Rivergate Lane, Ste. B4-180	Mail Service:	Certified
Durango, CO 81301	Reference #:	4188.84 - War Club XXXXX N/2 - (ORRI)
	Postage:	\$2.04
	Certified Mail Fees:	\$7.47
	Status:	Mailed
Transaction created by:	abadieschill	
User ID:	21902	
Firm Mailing Book ID:	None	
Batch ID:	305338	

Transaction History

Event Description	Event Date	Details
USPS® Certified Mail	03-20-2025 01:41 PM	[USPS] - PRESHIPMENT INFO SENT USPS AWAITS ITEM at DURANGO,CO
USPS® Certified Mail	03-20-2025 04:23 PM	[USPS] - USPS IN POSSESSION OF ITEM at DURANGO,CO
USPS® Certified Mail	03-20-2025 05:03 PM	[USPS] - DEPART POST OFFICE at DURANGO,CO
USPS® Certified Mail	03-21-2025 12:02 AM	[USPS] - PROCESSED THROUGH USPS FACILITY at ALBUQUERQUE,NM
USPS® Certified Mail	03-21-2025 08:44 AM	[USPS] - DEPARTED USPS REGIONAL FACILITY at ALBUQUERQUE,NM
USPS® Certified Mail	03-23-2025 12:54 AM	[USPS] - PROCESSED THROUGH USPS FACILITY at JACKSONVILLE FL DISTRIBUTION CE
USPS® Certified Mail	03-23-2025 04:49 PM	[USPS] - PROCESSED THROUGH USPS FACILITY at JACKSONVILLE FL DISTRIBUTION CE

Transaction Details

Recipient:	Date Created:	03/20/2025 10:29 AM
BRICE FERGUSON GTB RESOURCE DEVELOPMENT	USPS Article Number:	9314869904300132974297
PO Box 10821	Return Receipt Article Number:	Not Applicable
Midland, TX 79702		
Sender:	Service Options:	Return Receipt - Electronic
Abadie & Schill PC		Certified Mail
555 Rivergate Lane, Ste. B4-180	Mail Service:	Certified
Durango, CO 81301	Reference #:	4188.84 - War Club XXXXX N/2 - (WI/NRI)
	Postage:	\$2.04
	Certified Mail Fees:	\$7.47
Transaction created by: abadieschill	Status:	Mailed
User ID: 21902		
Firm Mailing Book ID: None		
Batch ID: 305338		

Transaction History

Event Description	Event Date	Details
USPS® Certified Mail	03-20-2025 01:41 PM	[USPS] - PRESHIPMENT INFO SENT USPS AWAITS ITEM at DURANGO,CO
USPS® Certified Mail	03-20-2025 04:23 PM	[USPS] - USPS IN POSSESSION OF ITEM at DURANGO,CO
USPS® Certified Mail	03-20-2025 05:03 PM	[USPS] - DEPART POST OFFICE at DURANGO,CO
USPS® Certified Mail	03-21-2025 12:02 AM	[USPS] - PROCESSED THROUGH USPS FACILITY at ALBUQUERQUE,NM
USPS® Certified Mail	03-21-2025 08:44 AM	[USPS] - DEPARTED USPS REGIONAL FACILITY at ALBUQUERQUE,NM
USPS® Certified Mail	03-22-2025 09:00 PM	[USPS] - PROCESSED THROUGH USPS FACILITY at MIDLAND TX DISTRIBUTION CENTER
USPS® Certified Mail	03-23-2025 03:03 AM	[USPS] - PROCESSED THROUGH USPS FACILITY at MIDLAND TX DISTRIBUTION CENTER

Transaction Details

Recipient:	Date Created:	03/20/2025 10:29 AM
Osprey Oil & Gas IV LLC	USPS Article Number:	9314869904300132974150
707 N Carrizo St	Return Receipt Article Number:	Not Applicable
Midland, TX 79701		
Sender:	Service Options:	Return Receipt - Electronic
Abadie & Schill PC		Certified Mail
555 Rivergate Lane, Ste. B4-180	Mail Service:	Certified
Durango, CO 81301	Reference #:	4188.84 - War Club XXXXX N/2 - (WI/NRI)
	Postage:	\$2.04
	Certified Mail Fees:	\$7.47
	Status:	Mailed
Transaction created by:	abadieschill	
User ID:	21902	
Firm Mailing Book ID:	None	
Batch ID:	305338	

Transaction History

Event Description	Event Date	Details
USPS® Certified Mail	03-20-2025 01:41 PM	[USPS] - PRESHIPMENT INFO SENT USPS AWAITS ITEM at DURANGO,CO
USPS® Certified Mail	03-20-2025 04:23 PM	[USPS] - USPS IN POSSESSION OF ITEM at DURANGO,CO
USPS® Certified Mail	03-20-2025 05:03 PM	[USPS] - DEPART POST OFFICE at DURANGO,CO
USPS® Certified Mail	03-21-2025 12:03 AM	[USPS] - PROCESSED THROUGH USPS FACILITY at ALBUQUERQUE,NM
USPS® Certified Mail	03-21-2025 08:44 AM	[USPS] - DEPARTED USPS REGIONAL FACILITY at ALBUQUERQUE,NM
USPS® Certified Mail	03-22-2025 09:00 PM	[USPS] - PROCESSED THROUGH USPS FACILITY at MIDLAND TX DISTRIBUTION CENTER
USPS® Certified Mail	03-23-2025 03:05 AM	[USPS] - PROCESSED THROUGH USPS FACILITY at MIDLAND TX DISTRIBUTION CENTER

Transaction Details

Recipient:	Date Created:	03/20/2025 10:29 AM
Red Bird Ventures Inc.	USPS Article Number:	9314869904300132974389
15814 Champions Dr	Return Receipt Article Number:	Not Applicable
PMB 250		
Spring, TX 77379	Service Options:	Return Receipt - Electronic
		Certified Mail
Sender:	Mail Service:	Certified
Abadie & Schill PC	Reference #:	4188.84 - War Club XXXXX N/2 - (ORRI)
555 Rivergate Lane, Ste. B4-180	Postage:	\$2.04
Durango, CO 81301	Certified Mail Fees:	\$7.47
	Status:	Mailed
Transaction created by:	abadieschill	
User ID:	21902	
Firm Mailing Book ID:	None	
Batch ID:	305338	

Transaction History

Event Description	Event Date	Details
USPS® Certified Mail	03-20-2025 01:41 PM	[USPS] - PRESHIPMENT INFO SENT USPS AWAITS ITEM at DURANGO,CO
USPS® Certified Mail	03-20-2025 04:23 PM	[USPS] - USPS IN POSSESSION OF ITEM at DURANGO,CO
USPS® Certified Mail	03-20-2025 05:03 PM	[USPS] - DEPART POST OFFICE at DURANGO,CO
USPS® Certified Mail	03-21-2025 12:03 AM	[USPS] - PROCESSED THROUGH USPS FACILITY at ALBUQUERQUE,NM
USPS® Certified Mail	03-21-2025 08:44 AM	[USPS] - DEPARTED USPS REGIONAL FACILITY at ALBUQUERQUE,NM
USPS® Certified Mail	03-22-2025 10:46 AM	[USPS] - PROCESSED THROUGH USPS FACILITY at NORTH HOUSTON TX DISTRIBUTION C
USPS® Certified Mail	03-23-2025 07:41 PM	[USPS] - PROCESSED THROUGH USPS FACILITY at NORTH HOUSTON TX DISTRIBUTION C

Transaction Details

Recipient:

BK Royalties LLC

PO Box 52098

Tulsa, OK 74512-0098

Date Created:

03/20/2025 10:29 AM

USPS Article Number:

9314869904300132974372

Return Receipt Article Number:

Not Applicable

Sender:

Abadie & Schill PC

555 Rivergate Lane, Ste. B4-180

Durango, CO 81301

Service Options:

Return Receipt - Electronic

Certified Mail

Mail Service:

Certified

Reference #:

4188.84 - War Club XXXXX N/2 - (ORRI)

Postage:

\$2.04

Certified Mail Fees:

\$7.47

Status:

Mailed

Transaction created by:

abadieschill

User ID:

21902

Firm Mailing Book ID:

None

Batch ID:

305338

Transaction History

Event Description	Event Date	Details
USPS® Certified Mail	03-20-2025 01:41 PM	[USPS] - PRESHIPMENT INFO SENT USPS AWAITS ITEM at DURANGO,CO
USPS® Certified Mail	03-20-2025 04:23 PM	[USPS] - USPS IN POSSESSION OF ITEM at DURANGO,CO
USPS® Certified Mail	03-20-2025 05:03 PM	[USPS] - DEPART POST OFFICE at DURANGO,CO
USPS® Certified Mail	03-21-2025 12:02 AM	[USPS] - PROCESSED THROUGH USPS FACILITY at ALBUQUERQUE,NM
USPS® Certified Mail	03-21-2025 08:44 AM	[USPS] - DEPARTED USPS REGIONAL FACILITY at ALBUQUERQUE,NM
USPS® Certified Mail	03-22-2025 05:33 PM	[USPS] - PROCESSED THROUGH USPS FACILITY at TULSA OK DISTRIBUTION CENTER
USPS® Certified Mail	03-22-2025 10:15 PM	[USPS] - DEPARTED USPS REGIONAL FACILITY at TULSA OK DISTRIBUTION CENTER
USPS® Certified Mail	03-22-2025 10:26 PM	[USPS] - PROCESSED THROUGH USPS FACILITY at TULSA OK DISTRIBUTION CENTER
USPS® Certified Mail	03-23-2025 05:15 PM	[USPS] - PROCESSED THROUGH USPS FACILITY at TULSA OK DISTRIBUTION CENTER
USPS® Certified Mail	03-23-2025 10:25 PM	[USPS] - PROCESSED THROUGH USPS FACILITY at TULSA OK DISTRIBUTION CENTER
USPS® Certified Mail	03-24-2025 04:18 PM	[USPS] - PROCESSED THROUGH USPS FACILITY at TULSA OK DISTRIBUTION CENTER
USPS® Certified Mail	03-24-2025 09:59 PM	[USPS] - PROCESSED THROUGH USPS FACILITY at TULSA OK DISTRIBUTION CENTER

Transaction Details

Recipient:	Date Created:	03/20/2025 10:29 AM
The Estates of Edwina E. Heiser and A.J. Heiser	USPS Article Number:	9314869904300132974181
12706 E. Exposition Ave, Apt A	Return Receipt Article Number:	Not Applicable
Aurora, CO 80012-2334		
Sender:	Service Options:	Return Receipt - Electronic
Abadie & Schill PC		Certified Mail
555 Rivergate Lane, Ste. B4-180	Mail Service:	Certified
Durango, CO 81301	Reference #:	4188.84 - War Club XXXXX N/2 - (ORRI)
	Postage:	\$2.04
	Certified Mail Fees:	\$7.47
	Status:	To be Returned
Transaction created by:	abadieschill	
User ID:	21902	
Firm Mailing Book ID:	None	
Batch ID:	305338	

Transaction History

Event Description	Event Date	Details
USPS® Certified Mail	03-20-2025 01:41 PM	[USPS] - PRESHIPMENT INFO SENT USPS AWAITS ITEM at DURANGO,CO
USPS® Certified Mail	03-20-2025 04:23 PM	[USPS] - USPS IN POSSESSION OF ITEM at DURANGO,CO
USPS® Certified Mail	03-20-2025 05:03 PM	[USPS] - DEPART POST OFFICE at DURANGO,CO
USPS® Certified Mail	03-21-2025 12:02 AM	[USPS] - PROCESSED THROUGH USPS FACILITY at ALBUQUERQUE,NM
USPS® Certified Mail	03-21-2025 08:44 AM	[USPS] - DEPARTED USPS REGIONAL FACILITY at ALBUQUERQUE,NM
USPS® Certified Mail	03-23-2025 06:43 PM	[USPS] - PROCESSED THROUGH USPS FACILITY at DENVER CO DISTRIBUTION CENTER
USPS® Certified Mail	03-24-2025 09:59 AM	[USPS] - DEPARTED USPS REGIONAL FACILITY at DENVER CO DISTRIBUTION CENTER
USPS® Certified Mail	03-24-2025 10:15 PM	[USPS] - PROCESSED THROUGH USPS FACILITY at DENVER CO DISTRIBUTION CENTER
USPS® Certified Mail	03-25-2025 10:12 PM	[USPS] - PROCESSED THROUGH USPS FACILITY at DENVER CO DISTRIBUTION CENTER
USPS® Certified Mail	03-27-2025 09:15 AM	[USPS] - ADDRESSEE UNKNOWN at AURORA,CO
USPS® Certified Mail	03-29-2025 04:25 AM	[USPS] - PROCESSED THROUGH USPS FACILITY at COLORADO SPRINGS CO DISTRIBUTIO

Transaction Details

Recipient:	Date Created:	03/20/2025 10:29 AM
Genesis Limited Partnership	USPS Article Number:	9314869904300132974174
PO Box 1363	Return Receipt Article Number:	Not Applicable
Mount Pleasant, SC 29465-1363		
Sender:	Service Options:	Return Receipt - Electronic
Abadie & Schill PC		Certified Mail
555 Rivergate Lane, Ste. B4-180	Mail Service:	Certified
Durango, CO 81301	Reference #:	4188.84 - War Club XXXXX N/2 - (ORRI)
	Postage:	\$2.04
	Certified Mail Fees:	\$7.47
Transaction created by: abadieschill	Status:	Forwarded
User ID: 21902		
Firm Mailing Book ID: None		
Batch ID: 305338		

Transaction History

Event Description	Event Date	Details
USPS® Certified Mail	03-20-2025 01:41 PM	[USPS] - PRESHIPMENT INFO SENT USPS AWAITS ITEM at DURANGO,CO
USPS® Certified Mail	03-20-2025 04:23 PM	[USPS] - USPS IN POSSESSION OF ITEM at DURANGO,CO
USPS® Certified Mail	03-20-2025 05:03 PM	[USPS] - DEPART POST OFFICE at DURANGO,CO
USPS® Certified Mail	03-21-2025 12:02 AM	[USPS] - PROCESSED THROUGH USPS FACILITY at ALBUQUERQUE,NM
USPS® Certified Mail	03-21-2025 01:58 AM	[USPS] - PROCESSED THROUGH USPS FACILITY at ALBUQUERQUE,NM
USPS® Certified Mail	03-21-2025 08:44 AM	[USPS] - DEPARTED USPS REGIONAL FACILITY at ALBUQUERQUE,NM
USPS® Certified Mail	03-23-2025 11:23 AM	[USPS] - PROCESSED THROUGH USPS FACILITY at CHARLESTON SC PROCESSING
USPS® Certified Mail	03-23-2025 11:01 PM	[USPS] - PROCESSED THROUGH USPS FACILITY at CHARLESTON SC PROCESSING
USPS® Certified Mail	03-24-2025 02:45 PM	[USPS] - FORWARDED at MOUNT PLEASANT,SC



March 25, 2025

Dear Covius Document Services:

The following is in response to your request for proof of delivery on your item with the tracking number:
9314 8699 0430 0132 9743 96.

Item Details

Status:	Delivered, Left with Individual
Status Date / Time:	March 24, 2025, 03:09 p.m.
Location:	WAIKOLOA, HI 96738
Postal Product:	First-Class Mail®
Extra Services:	Certified Mail™ Return Receipt Electronic
Recipient Name:	Deborah Anne Au Sole Trustee of the Rev Trust

Shipment Details

Weight:	2.0oz
----------------	-------

Destination Delivery Address

Street Address:	68-1761 NIU HAOHAO PL
City, State ZIP Code:	WAIKOLOA, HI 96738-5341

Recipient Signature

Signature of Recipient:

Address of Recipient:

Note: Scanned image may reflect a different destination address due to Intended Recipient's delivery instructions on file.

Thank you for selecting the United States Postal Service® for your mailing needs. If you require additional assistance, please contact your local Post Office™ or a Postal representative at 1-800-222-1811.

Sincerely,
United States Postal Service®
475 L'Enfant Plaza SW
Washington, D.C. 20260-0004

Information in this section provided by Covius Document Services, LLC.

Reference Number: 4188.84 - War Club XXXXX N/2 - (ORRI)



April 2, 2025

Dear Covius Document Services:

The following is in response to your request for proof of delivery on your item with the tracking number:
9314 8699 0430 0132 9743 65.

Item Details

Status: Delivered, Individual Picked Up at Post Office
Status Date / Time: April 1, 2025, 01:27 p.m.
Location: SAN ANTONIO, TX 78217
Postal Product: First-Class Mail®
Extra Services: Certified Mail™
Return Receipt Electronic
Recipient Name: TEXPRO MINERALS LLC

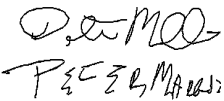

Shipment Details

Weight: 2.0oz

Destination Delivery Address

Street Address: 8620 N NEW BRAUNFELS AVE STE 543
City, State ZIP Code: SAN ANTONIO, TX 78217-6360

Recipient Signature

Signature of Recipient:	
Address of Recipient:	

Note: Scanned image may reflect a different destination address due to Intended Recipient's delivery instructions on file.

Thank you for selecting the United States Postal Service® for your mailing needs. If you require additional assistance, please contact your local Post Office™ or a Postal representative at 1-800-222-1811.

Sincerely,
United States Postal Service®
475 L'Enfant Plaza SW
Washington, D.C. 20260-0004

Information in this section provided by Covius Document Services, LLC.

Reference Number: 4188.84 - War Club XXXXX N/2 - (ORRI)



March 25, 2025

Dear Covius Document Services:

The following is in response to your request for proof of delivery on your item with the tracking number:
9314 8699 0430 0132 9743 58.

Item Details

Status: Delivered, Left with Individual
Status Date / Time: March 24, 2025, 01:34 p.m.
Location: SAN ANTONIO, TX 78209
Postal Product: First-Class Mail®
Extra Services: Certified Mail™
Return Receipt Electronic
Recipient Name: BROWNLEE VENTURES LLC



Shipment Details

Weight: 2.0oz

Destination Delivery Address

Street Address: 423 ROBINHOOD PL
City, State ZIP Code: SAN ANTONIO, TX 78209-3425

Recipient Signature

Signature of Recipient:	
Address of Recipient:	

Note: Scanned image may reflect a different destination address due to Intended Recipient's delivery instructions on file.

Thank you for selecting the United States Postal Service® for your mailing needs. If you require additional assistance, please contact your local Post Office™ or a Postal representative at 1-800-222-1811.

Sincerely,
United States Postal Service®
475 L'Enfant Plaza SW
Washington, D.C. 20260-0004

Information in this section provided by Covius Document Services, LLC.

Reference Number: 4188.84 - War Club XXXXX N/2 - (ORRI)



March 25, 2025

Dear Covius Document Services:

The following is in response to your request for proof of delivery on your item with the tracking number:
9314 8699 0430 0132 9743 41.

Item Details

Status: Delivered, Individual Picked Up at Post Office
Status Date / Time: March 24, 2025, 02:55 p.m.
Location: CODY, WY 82414
Postal Product: First-Class Mail®
Extra Services: Certified Mail™
Return Receipt Electronic
Recipient Name: TEX OK ENERGY

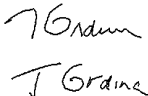

Shipment Details

Weight: 2.0oz

Destination Delivery Address

Street Address: PO BOX 3010
City, State ZIP Code: CODY, WY 82414-5915

Recipient Signature

Signature of Recipient:	
Address of Recipient:	

Note: Scanned image may reflect a different destination address due to Intended Recipient's delivery instructions on file.

Thank you for selecting the United States Postal Service® for your mailing needs. If you require additional assistance, please contact your local Post Office™ or a Postal representative at 1-800-222-1811.

Sincerely,
United States Postal Service®
475 L'Enfant Plaza SW
Washington, D.C. 20260-0004

Information in this section provided by Covius Document Services, LLC.

Reference Number: 4188.84 - War Club XXXXX N/2 - (WI)



March 25, 2025

Dear Covius Document Services:

The following is in response to your request for proof of delivery on your item with the tracking number:
9314 8699 0430 0132 9743 34.

Item Details

Status: Delivered, Individual Picked Up at Post Office
Status Date / Time: March 24, 2025, 02:55 p.m.
Location: CODY, WY 82414
Postal Product: First-Class Mail®
Extra Services: Certified Mail™
Return Receipt Electronic
Recipient Name: CODY ENERGY INC

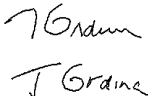

Shipment Details

Weight: 2.0oz

Destination Delivery Address

Street Address: PO BOX 3010
City, State ZIP Code: CODY, WY 82414-5915

Recipient Signature

Signature of Recipient:	
Address of Recipient:	

Note: Scanned image may reflect a different destination address due to Intended Recipient's delivery instructions on file.

Thank you for selecting the United States Postal Service® for your mailing needs. If you require additional assistance, please contact your local Post Office™ or a Postal representative at 1-800-222-1811.

Sincerely,
United States Postal Service®
475 L'Enfant Plaza SW
Washington, D.C. 20260-0004

Information in this section provided by Covius Document Services, LLC.

Reference Number: 4188.84 - War Club XXXXX N/2 - (WI)



March 25, 2025

Dear Covius Document Services:

The following is in response to your request for proof of delivery on your item with the tracking number:
9314 8699 0430 0132 9743 27.

Item Details

Status: Delivered, Left with Individual
Status Date / Time: March 24, 2025, 09:52 a.m.
Location: OKLAHOMA CITY, OK 73116
Postal Product: First-Class Mail®
Extra Services: Certified Mail™
Return Receipt Electronic
Recipient Name: WARWICK ARES LLC



Shipment Details

Weight: 2.0oz

Destination Delivery Address

Street Address: 6608 N WESTERN AVE
City, State ZIP Code: OKLAHOMA CITY, OK 73116-7326

Recipient Signature

Signature of Recipient:	
Address of Recipient:	

Note: Scanned image may reflect a different destination address due to Intended Recipient's delivery instructions on file.

Thank you for selecting the United States Postal Service® for your mailing needs. If you require additional assistance, please contact your local Post Office™ or a Postal representative at 1-800-222-1811.

Sincerely,
United States Postal Service®
475 L'Enfant Plaza SW
Washington, D.C. 20260-0004

Information in this section provided by Covius Document Services, LLC.

Reference Number: 4188.84 - War Club XXXXX N/2 - (WI)



March 25, 2025

Dear Covius Document Services:

The following is in response to your request for proof of delivery on your item with the tracking number:
9314 8699 0430 0132 9743 10.

Item Details

Status:	Delivered, PO Box
Status Date / Time:	March 24, 2025, 03:09 p.m.
Location:	TULSA, OK 74152
Postal Product:	First-Class Mail®
Extra Services:	Certified Mail™ Return Receipt Electronic
Recipient Name:	BK EXPLORATION CORPORATION

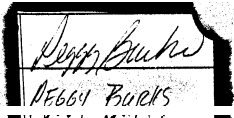

Shipment Details

Weight:	2.0oz
----------------	-------

Destination Delivery Address

Street Address:	PO BOX 52098
City, State ZIP Code:	TULSA, OK 74152-0098

Recipient Signature

Signature of Recipient:	
Address of Recipient:	

Note: Scanned image may reflect a different destination address due to Intended Recipient's delivery instructions on file.

Thank you for selecting the United States Postal Service® for your mailing needs. If you require additional assistance, please contact your local Post Office™ or a Postal representative at 1-800-222-1811.

Sincerely,
United States Postal Service®
475 L'Enfant Plaza SW
Washington, D.C. 20260-0004

Information in this section provided by Covius Document Services, LLC.

Reference Number: 4188.84 - War Club XXXXX N/2 - (WI)



March 26, 2025

Dear Covius Document Services:

The following is in response to your request for proof of delivery on your item with the tracking number:
9314 8699 0430 0132 9743 03.

Item Details

Status: Delivered, Individual Picked Up at Post Office
Status Date / Time: March 25, 2025, 02:12 p.m.
Location: EDMOND, OK 73013
Postal Product: First-Class Mail®
Extra Services: Certified Mail™
Return Receipt Electronic
Recipient Name: DAVID A GUEST

Shipment Details


Weight: 2.0oz

Destination Delivery Address

Street Address: 1600 E 19TH ST STE 204
City, State ZIP Code: EDMOND, OK 73013-6562

Recipient Signature

Signature of Recipient:


DAVID A GUEST
1600 E 19TH ST STE 204
EDMOND, OK 73013-6562

Address of Recipient:

Note: Scanned image may reflect a different destination address due to Intended Recipient's delivery instructions on file.

Thank you for selecting the United States Postal Service® for your mailing needs. If you require additional assistance, please contact your local Post Office™ or a Postal representative at 1-800-222-1811.

Sincerely,
United States Postal Service®
475 L'Enfant Plaza SW
Washington, D.C. 20260-0004

Information in this section provided by Covius Document Services, LLC.

Reference Number: 4188.84 - War Club XXXXX N/2 - (ORRI)



March 27, 2025

Dear Covius Document Services:

The following is in response to your request for proof of delivery on your item with the tracking number:
9314 8699 0430 0132 9742 73.

Item Details

Status: Delivered, Left with Individual
Status Date / Time: March 26, 2025, 03:30 p.m.
Location: ENGLEWOOD, CO 80113
Postal Product: First-Class Mail®
Extra Services: Certified Mail™
Return Receipt Electronic
Recipient Name: McElroy Minerals LLC

Shipment Details

Weight: 2.0oz

Destination Delivery Address

Street Address: 4210 S BELLAIRE CIR
City, State ZIP Code: ENGLEWOOD, CO 80113-5052

Recipient Signature

Signature of Recipient:

Address of Recipient:

4210 S BELLAIRE CIR,
ENGLEWOOD, CO 80113

Note: Scanned image may reflect a different destination address due to Intended Recipient's delivery instructions on file.

Thank you for selecting the United States Postal Service® for your mailing needs. If you require additional assistance, please contact your local Post Office™ or a Postal representative at 1-800-222-1811.

Sincerely,
United States Postal Service®
475 L'Enfant Plaza SW
Washington, D.C. 20260-0004

Information in this section provided by Covius Document Services, LLC.

Reference Number: 4188.84 - War Club XXXXX N/2 - (ORRI)



March 25, 2025

Dear Covius Document Services:

The following is in response to your request for proof of delivery on your item with the tracking number:
9314 8699 0430 0132 9742 66.

Item Details

Status: Delivered, Left with Individual
Status Date / Time: March 24, 2025, 12:32 p.m.
Location: AUSTIN, TX 78703
Postal Product: First-Class Mail®
Extra Services: Certified Mail™
Return Receipt Electronic
Recipient Name: William Winfield Scott


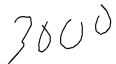
Shipment Details

Weight: 2.0oz

Destination Delivery Address

Street Address: 3000 WILLOWOOD CIR
City, State ZIP Code: AUSTIN, TX 78703-1056

Recipient Signature

Signature of Recipient:	
Address of Recipient:	

Note: Scanned image may reflect a different destination address due to Intended Recipient's delivery instructions on file.

Thank you for selecting the United States Postal Service® for your mailing needs. If you require additional assistance, please contact your local Post Office™ or a Postal representative at 1-800-222-1811.

Sincerely,
United States Postal Service®
475 L'Enfant Plaza SW
Washington, D.C. 20260-0004

Information in this section provided by Covius Document Services, LLC.

Reference Number: 4188.84 - War Club XXXXX N/2 - (ORRI)



March 25, 2025

Dear Covius Document Services:

The following is in response to your request for proof of delivery on your item with the tracking number:
9314 8699 0430 0132 9742 59.




Item Details

Status:	Delivered to Agent, Left with Individual
Status Date / Time:	March 24, 2025, 12:11 p.m.
Location:	AUSTIN, TX 78703
Postal Product:	First-Class Mail®
Extra Services:	Certified Mail™ Return Receipt Electronic
Recipient Name:	Wallace H Scott III

Shipment Details

Weight:	2.0oz
----------------	-------

Recipient Signature

Signature of Recipient: (Authorized Agent)	
Address of Recipient:	
	

Note: Scanned image may reflect a different destination address due to Intended Recipient's delivery instructions on file.

Thank you for selecting the United States Postal Service® for your mailing needs. If you require additional assistance, please contact your local Post Office™ or a Postal representative at 1-800-222-1811.

Sincerely,
United States Postal Service®
475 L'Enfant Plaza SW
Washington, D.C. 20260-0004

Information in this section provided by Covius Document Services, LLC.

Reference Number: 4188.84 - War Club XXXXX N/2 - (ORRI)



March 27, 2025

Dear Covius Document Services:

The following is in response to your request for proof of delivery on your item with the tracking number:
9314 8699 0430 0132 9742 42.

Item Details

Status: Delivered, Individual Picked Up at Post Office
Status Date / Time: March 26, 2025, 04:23 p.m.
Location: SAN ANTONIO, TX 78217
Postal Product: First-Class Mail®
Extra Services: Certified Mail™
Return Receipt Electronic
Recipient Name: Albany City Salon LLC


Shipment Details

Weight: 2.0oz

Destination Delivery Address

Street Address: PO BOX 17218
City, State ZIP Code: SAN ANTONIO, TX 78217-0218

Recipient Signature

Signature of Recipient:	
Address of Recipient:	17218

Note: Scanned image may reflect a different destination address due to Intended Recipient's delivery instructions on file.

Thank you for selecting the United States Postal Service® for your mailing needs. If you require additional assistance, please contact your local Post Office™ or a Postal representative at 1-800-222-1811.

Sincerely,
United States Postal Service®
475 L'Enfant Plaza SW
Washington, D.C. 20260-0004

Information in this section provided by Covius Document Services, LLC.

Reference Number: 4188.84 - War Club XXXXX N/2 - (ORRI)



March 25, 2025

Dear Covius Document Services:

The following is in response to your request for proof of delivery on your item with the tracking number:
9314 8699 0430 0132 9742 11.

Item Details

Status: Delivered, Left with Individual
Status Date / Time: March 24, 2025, 11:17 a.m.
Location: LAMY, NM 87540
Postal Product: First-Class Mail®
Extra Services: Certified Mail™
Return Receipt Electronic
Recipient Name: Barbara P Hilliard


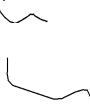
Shipment Details

Weight: 2.0oz

Destination Delivery Address

Street Address: 32 LAS TRES
City, State ZIP Code: LAMY, NM 87540-9663

Recipient Signature

Signature of Recipient:	
Address of Recipient:	

Note: Scanned image may reflect a different destination address due to Intended Recipient's delivery instructions on file.

Thank you for selecting the United States Postal Service® for your mailing needs. If you require additional assistance, please contact your local Post Office™ or a Postal representative at 1-800-222-1811.

Sincerely,
United States Postal Service®
475 L'Enfant Plaza SW
Washington, D.C. 20260-0004

Information in this section provided by Covius Document Services, LLC.

Reference Number: 4188.84 - War Club XXXXX N/2 - (ORRI)



March 26, 2025

Dear Covius Document Services:

The following is in response to your request for proof of delivery on your item with the tracking number:
9314 8699 0430 0132 9742 04.


Item Details

Status:	Delivered, Individual Picked Up at Post Office
Status Date / Time:	March 25, 2025, 10:59 a.m.
Location:	SANTA FE, NM 87505
Postal Product:	First-Class Mail®
Extra Services:	Certified Mail™ Return Receipt Electronic
Recipient Name:	Alyson Jan McMinn U A July 23 2009

Shipment Details

Weight:	2.0oz
----------------	-------

Recipient Signature

Signature of Recipient:	
Address of Recipient:	ALYSON J. McMinn PO Box 5055 Santa Fe, NM 87505

Note: Scanned image may reflect a different destination address due to Intended Recipient's delivery instructions on file.

Thank you for selecting the United States Postal Service® for your mailing needs. If you require additional assistance, please contact your local Post Office™ or a Postal representative at 1-800-222-1811.

Sincerely,
United States Postal Service®
475 L'Enfant Plaza SW
Washington, D.C. 20260-0004

Information in this section provided by Covius Document Services, LLC.

Reference Number: 4188.84 - War Club XXXXX N/2 - (ORRI)



March 31, 2025

Dear Covius Document Services:

The following is in response to your request for proof of delivery on your item with the tracking number:
9314 8699 0430 0132 9741 67.



Item Details

Status:	Delivered, Individual Picked Up at Post Office
Status Date / Time:	March 28, 2025, 10:12 a.m.
Location:	ROSWELL, NM 88201
Postal Product:	First-Class Mail®
Extra Services:	Certified Mail™ Return Receipt Electronic
Recipient Name:	Featherstone Development Corporation

Shipment Details

Weight:	2.0oz
----------------	-------

Recipient Signature

Signature of Recipient:	
Address of Recipient:	

Note: Scanned image may reflect a different destination address due to Intended Recipient's delivery instructions on file.

Thank you for selecting the United States Postal Service® for your mailing needs. If you require additional assistance, please contact your local Post Office™ or a Postal representative at 1-800-222-1811.

Sincerely,
United States Postal Service®
475 L'Enfant Plaza SW
Washington, D.C. 20260-0004

Information in this section provided by Covius Document Services, LLC.

Reference Number: 4188.84 - War Club XXXXX N/2 - (ORRI)



March 26, 2025

Dear Covius Document Services:

The following is in response to your request for proof of delivery on your item with the tracking number:
9314 8699 0430 0132 9741 43.

Item Details

Status: Delivered, Individual Picked Up at Postal Facility
Status Date / Time: March 25, 2025, 03:35 p.m.
Location: CLEBURNE, TX 76031
Postal Product: First-Class Mail®
Extra Services: Certified Mail™
Return Receipt Electronic
Recipient Name: Pozo Rico Partners Ltd

Shipment Details

Weight: 2.0oz

Recipient Signature

Signature of Recipient:	<table><tr><td>Signature</td><td>X <i>Barney Manno</i></td></tr><tr><td>Printed Name</td><td>BARNEY MANNO</td></tr></table>	Signature	X <i>Barney Manno</i>	Printed Name	BARNEY MANNO
Signature	X <i>Barney Manno</i>				
Printed Name	BARNEY MANNO				
Address of Recipient:	<table><tr><td>Delivery Address</td><td></td></tr></table>	Delivery Address			
Delivery Address					

Note: Scanned image may reflect a different destination address due to Intended Recipient's delivery instructions on file.

Thank you for selecting the United States Postal Service® for your mailing needs. If you require additional assistance, please contact your local Post Office™ or a Postal representative at 1-800-222-1811.

Sincerely,
United States Postal Service®
475 L'Enfant Plaza SW
Washington, D.C. 20260-0004

Information in this section provided by Covius Document Services, LLC.

Reference Number: 4188.84 - War Club XXXXX N/2 - (WI/NRI)



March 28, 2025

Dear Covius Document Services:

The following is in response to your request for proof of delivery on your item with the tracking number:
9314 8699 0430 0132 9741 36.



Item Details

Status:	Delivered, Individual Picked Up at Post Office
Status Date / Time:	March 27, 2025, 10:46 a.m.
Location:	ARTESIA, NM 88210
Postal Product:	First-Class Mail®
Extra Services:	Certified Mail™ Return Receipt Electronic
Recipient Name:	Sharbro Energy LLC

Shipment Details

Weight:	2.0oz
----------------	-------

Recipient Signature

Signature of Recipient:	
Address of Recipient:	

Note: Scanned image may reflect a different destination address due to Intended Recipient's delivery instructions on file.

Thank you for selecting the United States Postal Service® for your mailing needs. If you require additional assistance, please contact your local Post Office™ or a Postal representative at 1-800-222-1811.

Sincerely,
United States Postal Service®
475 L'Enfant Plaza SW
Washington, D.C. 20260-0004

Information in this section provided by Covius Document Services, LLC.

Reference Number: 4188.84 - War Club XXXXX N/2 - (WI/NRI)



March 26, 2025

Dear Covius Document Services:

The following is in response to your request for proof of delivery on your item with the tracking number:
9314 8699 0430 0132 9741 29.

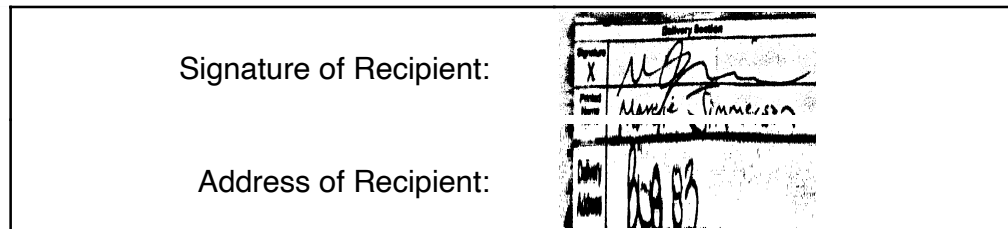
Item Details

Status:	Delivered, PO Box
Status Date / Time:	March 25, 2025, 09:13 a.m.
Location:	DALLAS, TX 75260
Postal Product:	First-Class Mail®
Extra Services:	Certified Mail™ Return Receipt Electronic
Recipient Name:	Unknown Trustee of the Jo Ann Sivley Ruppert Tru

Shipment Details

Weight:	2.0oz
----------------	-------

Recipient Signature



Note: Scanned image may reflect a different destination address due to Intended Recipient's delivery instructions on file.

Thank you for selecting the United States Postal Service® for your mailing needs. If you require additional assistance, please contact your local Post Office™ or a Postal representative at 1-800-222-1811.

Sincerely,
United States Postal Service®
475 L'Enfant Plaza SW
Washington, D.C. 20260-0004

Information in this section provided by Covius Document Services, LLC.

Reference Number: 4188.84 - War Club XXXXX N/2 - (WI/NRI)



March 26, 2025

Dear Covius Document Services:

The following is in response to your request for proof of delivery on your item with the tracking number:
9314 8699 0430 0132 9741 12.

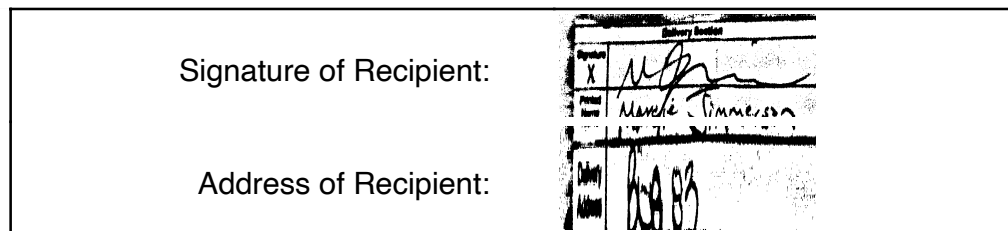
Item Details

Status:	Delivered, PO Box
Status Date / Time:	March 25, 2025, 09:13 a.m.
Location:	DALLAS, TX 75260
Postal Product:	First-Class Mail®
Extra Services:	Certified Mail™ Return Receipt Electronic
Recipient Name:	Unknown Trustee of the Thomas Ray Sivley Trust

Shipment Details

Weight:	2.0oz
----------------	-------

Recipient Signature



Note: Scanned image may reflect a different destination address due to Intended Recipient's delivery instructions on file.

Thank you for selecting the United States Postal Service® for your mailing needs. If you require additional assistance, please contact your local Post Office™ or a Postal representative at 1-800-222-1811.

Sincerely,
United States Postal Service®
475 L'Enfant Plaza SW
Washington, D.C. 20260-0004

Information in this section provided by Covius Document Services, LLC.

Reference Number: 4188.84 - War Club XXXXX N/2 - (WI/NRI)



March 25, 2025

Dear Covius Document Services:

The following is in response to your request for proof of delivery on your item with the tracking number:
9314 8699 0430 0132 9741 05.



Item Details

Status:	Delivered, Individual Picked Up at Postal Facility
Status Date / Time:	March 24, 2025, 08:47 a.m.
Location:	MIDLAND, TX 79701
Postal Product:	First-Class Mail®
Extra Services:	Certified Mail™ Return Receipt Electronic
Recipient Name:	EOG Resources Inc

Shipment Details

Weight:	2.0oz
----------------	-------

Recipient Signature

Signature of Recipient:	
Address of Recipient:	

Note: Scanned image may reflect a different destination address due to Intended Recipient's delivery instructions on file.

Thank you for selecting the United States Postal Service® for your mailing needs. If you require additional assistance, please contact your local Post Office™ or a Postal representative at 1-800-222-1811.

Sincerely,
United States Postal Service®
475 L'Enfant Plaza SW
Washington, D.C. 20260-0004

Information in this section provided by Covius Document Services, LLC.

Reference Number: 4188.84 - War Club XXXXX N/2 - (WI/NRI)



March 25, 2025

Dear Covius Document Services:

The following is in response to your request for proof of delivery on your item with the tracking number:
9314 8699 0430 0132 9740 99.

Item Details

Status: Delivered, Front Desk/Reception/Mail Room
Status Date / Time: March 24, 2025, 03:09 p.m.
Location: MIDLAND, TX 79706
Postal Product: First-Class Mail®
Extra Services: Certified Mail™
Return Receipt Electronic
Recipient Name: Magnum Hunter Production Inc



Shipment Details

Weight: 2.0oz

Destination Delivery Address

Street Address: 6001 DEAUVILLE
City, State ZIP Code: MIDLAND, TX 79706-2671

Recipient Signature

Signature of Recipient:	
Address of Recipient:	

Note: Scanned image may reflect a different destination address due to Intended Recipient's delivery instructions on file.

Thank you for selecting the United States Postal Service® for your mailing needs. If you require additional assistance, please contact your local Post Office™ or a Postal representative at 1-800-222-1811.

Sincerely,
United States Postal Service®
475 L'Enfant Plaza SW
Washington, D.C. 20260-0004

Information in this section provided by Covius Document Services, LLC.

Reference Number: 4188.84 - War Club XXXXX N/2 - (WI/NRI/RT)



March 26, 2025

Dear Covius Document Services:

The following is in response to your request for proof of delivery on your item with the tracking number:
9314 8699 0430 0132 9740 82.

Item Details

Status: Delivered, Individual Picked Up at Postal Facility
Status Date / Time: March 25, 2025, 07:52 a.m.
Location: MIDLAND, TX 79701
Postal Product: First-Class Mail®
Extra Services: Certified Mail™
Return Receipt Electronic
Recipient Name: Concho Oil Gas LLC



Shipment Details

Weight: 2.0oz

Destination Delivery Address

Street Address: 600 W ILLINOIS AVE
City, State ZIP Code: MIDLAND, TX 79701-4882

Recipient Signature

Signature of Recipient:	
Address of Recipient:	

Note: Scanned image may reflect a different destination address due to Intended Recipient's delivery instructions on file.

Thank you for selecting the United States Postal Service® for your mailing needs. If you require additional assistance, please contact your local Post Office™ or a Postal representative at 1-800-222-1811.

Sincerely,
United States Postal Service®
475 L'Enfant Plaza SW
Washington, D.C. 20260-0004

Information in this section provided by Covius Document Services, LLC.

Reference Number: 4188.84 - War Club XXXXX N/2 - (WI/NRI/ORRI)



March 26, 2025

Dear Covius Document Services:

The following is in response to your request for proof of delivery on your item with the tracking number:
9314 8699 0430 0132 9740 75.

Item Details

Status: Delivered, Individual Picked Up at Postal Facility
Status Date / Time: March 25, 2025, 07:52 a.m.
Location: MIDLAND, TX 79701
Postal Product: First-Class Mail®
Extra Services: Certified Mail™
Return Receipt Electronic
Recipient Name: COG Operating LLC



Shipment Details

Weight: 2.0oz

Destination Delivery Address

Street Address: 600 W ILLINOIS AVE
City, State ZIP Code: MIDLAND, TX 79701-4882

Recipient Signature

Signature of Recipient:	
Address of Recipient:	

Note: Scanned image may reflect a different destination address due to Intended Recipient's delivery instructions on file.

Thank you for selecting the United States Postal Service® for your mailing needs. If you require additional assistance, please contact your local Post Office™ or a Postal representative at 1-800-222-1811.

Sincerely,
United States Postal Service®
475 L'Enfant Plaza SW
Washington, D.C. 20260-0004

Information in this section provided by Covius Document Services, LLC.

Reference Number: 4188.84 - War Club XXXXX N/2 - (WI/NRI)



March 27, 2025

Dear Covius Document Services:

The following is in response to your request for proof of delivery on your item with the tracking number:
9314 8699 0430 0132 9740 68.

Item Details

Status:	Delivered, Left with Individual
Status Date / Time:	March 26, 2025, 10:05 a.m.
Location:	DALLAS, TX 75225
Postal Product:	First-Class Mail®
Extra Services:	Certified Mail™ Return Receipt Electronic
Recipient Name:	Lanita C Williamson Trustee of the Lanita C W



Shipment Details

Weight:	2.0oz
----------------	-------

Destination Delivery Address

Street Address:	6210 DEL NORTE LN
City, State ZIP Code:	DALLAS, TX 75225-2805

Recipient Signature

Signature of Recipient:	
Address of Recipient:	

Note: Scanned image may reflect a different destination address due to Intended Recipient's delivery instructions on file.

Thank you for selecting the United States Postal Service® for your mailing needs. If you require additional assistance, please contact your local Post Office™ or a Postal representative at 1-800-222-1811.

Sincerely,
United States Postal Service®
475 L'Enfant Plaza SW
Washington, D.C. 20260-0004

Information in this section provided by Covius Document Services, LLC.

Reference Number: 4188.84 - War Club XXXXX N/2 - (WI/NRI)



March 25, 2025

Dear Covius Document Services:

The following is in response to your request for proof of delivery on your item with the tracking number:
9314 8699 0430 0132 9740 51.

Item Details

Status:	Delivered, Left with Individual
Status Date / Time:	March 24, 2025, 04:13 p.m.
Location:	ARLINGTON, TX 76013
Postal Product:	First-Class Mail®
Extra Services:	Certified Mail™ Return Receipt Electronic
Recipient Name:	Williamson Enterprises

Shipment Details

Weight:	2.0oz
----------------	-------

Destination Delivery Address

Street Address:	1402 ST TROPEZ LN
City, State ZIP Code:	ARLINGTON, TX 76013-8344

Recipient Signature

Signature of Recipient:

Pauline Williamson
P Williamson

Address of Recipient:

1402
St Tropez Ln

Note: Scanned image may reflect a different destination address due to Intended Recipient's delivery instructions on file.

Thank you for selecting the United States Postal Service® for your mailing needs. If you require additional assistance, please contact your local Post Office™ or a Postal representative at 1-800-222-1811.

Sincerely,
United States Postal Service®
475 L'Enfant Plaza SW
Washington, D.C. 20260-0004

Information in this section provided by Covius Document Services, LLC.

Reference Number: 4188.84 - War Club XXXXX N/2 - (WI/NRI)



March 31, 2025

Dear Covius Document Services:

The following is in response to your request for proof of delivery on your item with the tracking number:
9314 8699 0430 0132 9740 44.


Item Details

Status:	Delivered, Individual Picked Up at Post Office
Status Date / Time:	March 28, 2025, 09:54 a.m.
Location:	ROSWELL, NM 88201
Postal Product:	First-Class Mail®
Extra Services:	Certified Mail™ Return Receipt Electronic
Recipient Name:	Estate of David J Sorenson

Shipment Details

Weight:	2.0oz
----------------	-------

Recipient Signature

Signature of Recipient:	
Address of Recipient:	1453

Note: Scanned image may reflect a different destination address due to Intended Recipient's delivery instructions on file.

Thank you for selecting the United States Postal Service® for your mailing needs. If you require additional assistance, please contact your local Post Office™ or a Postal representative at 1-800-222-1811.

Sincerely,
United States Postal Service®
475 L'Enfant Plaza SW
Washington, D.C. 20260-0004

Information in this section provided by Covius Document Services, LLC.

Reference Number: 4188.84 - War Club XXXXX N/2 - (WI/NRI)



March 25, 2025

Dear Covius Document Services:

The following is in response to your request for proof of delivery on your item with the tracking number:
9314 8699 0430 0132 9740 20.

Item Details

Status:	Delivered, Front Desk/Reception/Mail Room
Status Date / Time:	March 24, 2025, 12:25 p.m.
Location:	SANTA FE, NM 87508
Postal Product:	First-Class Mail®
Extra Services:	Certified Mail™ Return Receipt Electronic
Recipient Name:	Bureau of Land Management

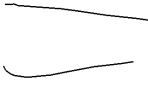

Shipment Details

Weight:	2.0oz
---------	-------

Destination Delivery Address

Street Address:	301 DINOSAUR TRL
City, State ZIP Code:	SANTA FE, NM 87508-1560

Recipient Signature

Signature of Recipient:	
Address of Recipient:	

Note: Scanned image may reflect a different destination address due to Intended Recipient's delivery instructions on file.

Thank you for selecting the United States Postal Service® for your mailing needs. If you require additional assistance, please contact your local Post Office™ or a Postal representative at 1-800-222-1811.

Sincerely,
United States Postal Service®
475 L'Enfant Plaza SW
Washington, D.C. 20260-0004

Information in this section provided by Covius Document Services, LLC.

Reference Number: 4188.84 - War Club XXXXX N/2 - (MI)



March 25, 2025

Dear Covius Document Services:

The following is in response to your request for proof of delivery on your item with the tracking number:
9314 8699 0430 0132 9740 37.

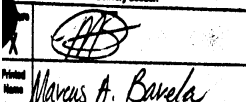

Item Details

Status:	Delivered, Individual Picked Up at Postal Facility
Status Date / Time:	March 24, 2025, 10:27 a.m.
Location:	SANTA FE, NM 87501
Postal Product:	First-Class Mail®
Extra Services:	Certified Mail™ Return Receipt Electronic
Recipient Name:	New Mexico State Land Office

Shipment Details

Weight:	2.0oz
----------------	-------

Recipient Signature

Signature of Recipient:	
Address of Recipient:	

Note: Scanned image may reflect a different destination address due to Intended Recipient's delivery instructions on file.

Thank you for selecting the United States Postal Service® for your mailing needs. If you require additional assistance, please contact your local Post Office™ or a Postal representative at 1-800-222-1811.

Sincerely,
United States Postal Service®
475 L'Enfant Plaza SW
Washington, D.C. 20260-0004

Information in this section provided by Covius Document Services, LLC.

Reference Number: 4188.84 - War Club XXXXX N2 - (MI)



April 7, 2025

Dear Covius Document Services:

The following is in response to your request for proof of delivery on your item with the tracking number:
9314 8699 0430 0132 9742 28.


Item Details

Status:	Delivered, Individual Picked Up at Post Office
Status Date / Time:	April 5, 2025, 01:29 p.m.
Location:	SAN ANTONIO, TX 78284
Postal Product:	First-Class Mail®
Extra Services:	Certified Mail™ Return Receipt Electronic
Recipient Name:	Granted Minerals LLC

Shipment Details

Weight:	2.0oz
----------------	-------

Recipient Signature

Signature of Recipient:	
Address of Recipient:	65036

Note: Scanned image may reflect a different destination address due to Intended Recipient's delivery instructions on file.

Thank you for selecting the United States Postal Service® for your mailing needs. If you require additional assistance, please contact your local Post Office™ or a Postal representative at 1-800-222-1811.

Sincerely,
United States Postal Service®
475 L'Enfant Plaza SW
Washington, D.C. 20260-0004

Information in this section provided by Covius Document Services, LLC.

Reference Number: 4188.84 - War Club XXXXX N/2 - (ORRI)



April 7, 2025

Dear Covius Document Services:

The following is in response to your request for proof of delivery on your item with the tracking number:
9314 8699 0430 0132 9742 80.

Item Details

Status: Delivered, Individual Picked Up at Post Office
Status Date / Time: April 4, 2025, 02:00 p.m.
Location: MIDLAND, TX 79701
Postal Product: First-Class Mail®
Extra Services: Certified Mail™
Return Receipt Electronic
Recipient Name: ROSS BOYD MULE CREEK INVESTMENTS LLC


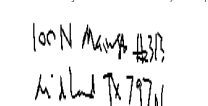
Shipment Details

Weight: 2.0oz

Destination Delivery Address

Street Address: 100 N MAIN ST APT 313
City, State ZIP Code: MIDLAND, TX 79701-5233

Recipient Signature

Signature of Recipient:	
Address of Recipient:	

Note: Scanned image may reflect a different destination address due to Intended Recipient's delivery instructions on file.

Thank you for selecting the United States Postal Service® for your mailing needs. If you require additional assistance, please contact your local Post Office™ or a Postal representative at 1-800-222-1811.

Sincerely,
United States Postal Service®
475 L'Enfant Plaza SW
Washington, D.C. 20260-0004

Information in this section provided by Covius Document Services, LLC.

Reference Number: 4188.84 - War Club XXXXX N/2 - (WI/NRI)



April 4, 2025

Dear Covius Document Services:

The following is in response to your request for proof of delivery on your item with the tracking number:
9314 8699 0430 0132 9743 72.


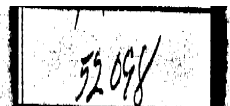
Item Details

Status:	Delivered, PO Box
Status Date / Time:	April 3, 2025, 08:15 a.m.
Location:	TULSA, OK 74114
Postal Product:	First-Class Mail®
Extra Services:	Certified Mail™ Return Receipt Electronic
Recipient Name:	BK Royalties LLC

Shipment Details

Weight:	2.0oz
----------------	-------

Recipient Signature

Signature of Recipient:	
Address of Recipient:	

Note: Scanned image may reflect a different destination address due to Intended Recipient's delivery instructions on file.

Thank you for selecting the United States Postal Service® for your mailing needs. If you require additional assistance, please contact your local Post Office™ or a Postal representative at 1-800-222-1811.

Sincerely,
United States Postal Service®
475 L'Enfant Plaza SW
Washington, D.C. 20260-0004

Information in this section provided by Covius Document Services, LLC.

Reference Number: 4188.84 - War Club XXXXX N/2 - (ORRI)

Transaction Details

Recipient: Granted Minerals, LLC PO Box 65036 San Antonio, TX 78265	Date Created: USPS Article Number: Return Receipt Article Number:	03/20/2025 10:29 AM 9314869904300132974228 Not Applicable
Sender: Abadie & Schill PC 555 Rivergate Lane, Ste. B4-180 Durango, CO 81301	Service Options: Mail Service: Reference #: Postage: Certified Mail Fees: Status:	Return Receipt - Electronic Certified Mail Certified 4188.84 - War Club XXXXX N/2 - (ORRI) \$2.04 \$7.47 Mailed
Transaction created by: User ID: Firm Mailing Book ID: Batch ID:	abadieschill 21902 None 305338	

Transaction History

Event Description	Event Date	Details
USPS® Certified Mail	03-20-2025 01:41 PM	[USPS] - PRESHIPMENT INFO SENT USPS AWAITS ITEM at DURANGO,CO
USPS® Certified Mail	03-20-2025 04:23 PM	[USPS] - USPS IN POSSESSION OF ITEM at DURANGO,CO
USPS® Certified Mail	03-20-2025 05:03 PM	[USPS] - DEPART POST OFFICE at DURANGO,CO
USPS® Certified Mail	03-21-2025 12:02 AM	[USPS] - PROCESSED THROUGH USPS FACILITY at ALBUQUERQUE,NM
USPS® Certified Mail	03-21-2025 08:44 AM	[USPS] - DEPARTED USPS REGIONAL FACILITY at ALBUQUERQUE,NM
USPS® Certified Mail	03-22-2025 01:37 PM	[USPS] - PROCESSED THROUGH USPS FACILITY at SAN ANTONIO TX DISTRIBUTION CEN
USPS® Certified Mail	03-24-2025 09:53 AM	[USPS] - ARRIVAL AT UNIT at SAN ANTONIO,TX
USPS® Certified Mail	03-24-2025 09:54 AM	[USPS] - AVAILABLE FOR PICKUP at SAN ANTONIO,TX
USPS® Certified Mail	03-29-2025 04:25 AM	[USPS] - PICKUP REMINDER at SAN ANTONIO,TX

Transaction Details

Recipient:
ROSS BOYD MULE CREEK INVESTMENTS LLC
100 N. Main Street #313
Midland, TX 79702

Sender:
Abadie & Schill PC
555 Rivergate Lane, Ste. B4-180
Durango, CO 81301

Transaction created by: abadieschill
User ID: 21902
Firm Mailing Book ID: None
Batch ID: 305338

Date Created: 03/20/2025 10:29 AM
USPS Article Number: 9314869904300132974280
Return Receipt Article Number: Not Applicable

Service Options: Return Receipt - Electronic
Certified Mail
Mail Service: Certified
Reference #: 4188.84 - War Club XXXXX N/2 - (WI/NRI)
Postage: \$2.04
Certified Mail Fees: \$7.47
Status: Mailed

Transaction History

Event Description	Event Date	Details
USPS® Certified Mail	03-20-2025 01:41 PM	[USPS] - PRESHIPMENT INFO SENT USPS AWAITS ITEM at DURANGO,CO
USPS® Certified Mail	03-20-2025 04:23 PM	[USPS] - USPS IN POSSESSION OF ITEM at DURANGO,CO
USPS® Certified Mail	03-20-2025 05:03 PM	[USPS] - DEPART POST OFFICE at DURANGO,CO
USPS® Certified Mail	03-21-2025 12:02 AM	[USPS] - PROCESSED THROUGH USPS FACILITY at ALBUQUERQUE,NM
USPS® Certified Mail	03-21-2025 08:44 AM	[USPS] - DEPARTED USPS REGIONAL FACILITY at ALBUQUERQUE,NM
USPS® Certified Mail	03-22-2025 09:00 PM	[USPS] - PROCESSED THROUGH USPS FACILITY at MIDLAND TX DISTRIBUTION CENTER
USPS® Certified Mail	03-23-2025 03:05 AM	[USPS] - PROCESSED THROUGH USPS FACILITY at MIDLAND TX DISTRIBUTION CENTER
USPS® Certified Mail	03-24-2025 12:53 PM	[USPS] - NO AUTHORIZED RECIPIENT AVAILABLE at MIDLAND,TX
USPS® Certified Mail	03-29-2025 04:28 AM	[USPS] - REMINDER TO SCHEDULE REDELIVERY at MIDLAND,TX

Transaction Details

Recipient:	Date Created:	03/20/2025 10:29 AM
Fairland, Ltd.	USPS Article Number:	9314869904300132974235
999 E Basse Rd	Return Receipt Article Number:	Not Applicable
Suite 180 PMB 402		
San Antonio, TX 78209	Service Options:	Return Receipt - Electronic
		Certified Mail
Sender:	Mail Service:	Certified
Abadie & Schill PC	Reference #:	4188.84 - War Club XXXXX N/2 - (ORRI)
555 Rivergate Lane, Ste. B4-180	Postage:	\$2.04
Durango, CO 81301	Certified Mail Fees:	\$7.47
	Status:	Mailed
Transaction created by:	abadieschill	
User ID:	21902	
Firm Mailing Book ID:	None	
Batch ID:	305338	

Transaction History

Event Description	Event Date	Details
USPS® Certified Mail	03-20-2025 01:41 PM	[USPS] - PRESHIPMENT INFO SENT USPS AWAITS ITEM at DURANGO,CO
USPS® Certified Mail	03-20-2025 04:23 PM	[USPS] - USPS IN POSSESSION OF ITEM at DURANGO,CO
USPS® Certified Mail	03-20-2025 05:03 PM	[USPS] - DEPART POST OFFICE at DURANGO,CO
USPS® Certified Mail	03-21-2025 12:02 AM	[USPS] - PROCESSED THROUGH USPS FACILITY at ALBUQUERQUE,NM
USPS® Certified Mail	03-21-2025 08:44 AM	[USPS] - DEPARTED USPS REGIONAL FACILITY at ALBUQUERQUE,NM
USPS® Certified Mail	03-22-2025 01:37 PM	[USPS] - PROCESSED THROUGH USPS FACILITY at SAN ANTONIO TX DISTRIBUTION CEN
USPS® Certified Mail	03-22-2025 10:34 PM	[USPS] - PROCESSED THROUGH USPS FACILITY at SAN ANTONIO TX DISTRIBUTION CEN

Transaction Details

Recipient:	Date Created:	03/20/2025 10:29 AM
Teckla Oil Co., LLC	USPS Article Number:	9314869904300132974198
PO Box 3066	Return Receipt Article Number:	Not Applicable
Ocala, FL 34478		
Sender:	Service Options:	Return Receipt - Electronic
Abadie & Schill PC		Certified Mail
555 Rivergate Lane, Ste. B4-180	Mail Service:	Certified
Durango, CO 81301	Reference #:	4188.84 - War Club XXXXX N/2 - (ORRI)
	Postage:	\$2.04
	Certified Mail Fees:	\$7.47
	Status:	Mailed
Transaction created by:	abadieschill	
User ID:	21902	
Firm Mailing Book ID:	None	
Batch ID:	305338	

Transaction History

Event Description	Event Date	Details
USPS® Certified Mail	03-20-2025 01:41 PM	[USPS] - PRESHIPMENT INFO SENT USPS AWAITS ITEM at DURANGO,CO
USPS® Certified Mail	03-20-2025 04:23 PM	[USPS] - USPS IN POSSESSION OF ITEM at DURANGO,CO
USPS® Certified Mail	03-20-2025 05:03 PM	[USPS] - DEPART POST OFFICE at DURANGO,CO
USPS® Certified Mail	03-21-2025 12:02 AM	[USPS] - PROCESSED THROUGH USPS FACILITY at ALBUQUERQUE,NM
USPS® Certified Mail	03-21-2025 08:44 AM	[USPS] - DEPARTED USPS REGIONAL FACILITY at ALBUQUERQUE,NM
USPS® Certified Mail	03-23-2025 12:54 AM	[USPS] - PROCESSED THROUGH USPS FACILITY at JACKSONVILLE FL DISTRIBUTION CE
USPS® Certified Mail	03-23-2025 04:49 PM	[USPS] - PROCESSED THROUGH USPS FACILITY at JACKSONVILLE FL DISTRIBUTION CE

Transaction Details

Recipient:	Date Created:	03/20/2025 10:29 AM
BRICE FERGUSON GTB RESOURCE DEVELOPMENT	USPS Article Number:	9314869904300132974297
PO Box 10821	Return Receipt Article Number:	Not Applicable
Midland, TX 79702		
Sender:	Service Options:	Return Receipt - Electronic
Abadie & Schill PC		Certified Mail
555 Rivergate Lane, Ste. B4-180	Mail Service:	Certified
Durango, CO 81301	Reference #:	4188.84 - War Club XXXXX N/2 - (WI/NRI)
	Postage:	\$2.04
	Certified Mail Fees:	\$7.47
Transaction created by: abadieschill	Status:	Mailed
User ID: 21902		
Firm Mailing Book ID: None		
Batch ID: 305338		

Transaction History

Event Description	Event Date	Details
USPS® Certified Mail	03-20-2025 01:41 PM	[USPS] - PRESHIPMENT INFO SENT USPS AWAITS ITEM at DURANGO,CO
USPS® Certified Mail	03-20-2025 04:23 PM	[USPS] - USPS IN POSSESSION OF ITEM at DURANGO,CO
USPS® Certified Mail	03-20-2025 05:03 PM	[USPS] - DEPART POST OFFICE at DURANGO,CO
USPS® Certified Mail	03-21-2025 12:02 AM	[USPS] - PROCESSED THROUGH USPS FACILITY at ALBUQUERQUE,NM
USPS® Certified Mail	03-21-2025 08:44 AM	[USPS] - DEPARTED USPS REGIONAL FACILITY at ALBUQUERQUE,NM
USPS® Certified Mail	03-22-2025 09:00 PM	[USPS] - PROCESSED THROUGH USPS FACILITY at MIDLAND TX DISTRIBUTION CENTER
USPS® Certified Mail	03-23-2025 03:03 AM	[USPS] - PROCESSED THROUGH USPS FACILITY at MIDLAND TX DISTRIBUTION CENTER

Transaction Details

Recipient:	Date Created:	03/20/2025 10:29 AM
Osprey Oil & Gas IV LLC	USPS Article Number:	9314869904300132974150
707 N Carrizo St	Return Receipt Article Number:	Not Applicable
Midland, TX 79701		
Sender:	Service Options:	Return Receipt - Electronic
Abadie & Schill PC		Certified Mail
555 Rivergate Lane, Ste. B4-180	Mail Service:	Certified
Durango, CO 81301	Reference #:	4188.84 - War Club XXXXX N/2 - (WI/NRI)
	Postage:	\$2.04
	Certified Mail Fees:	\$7.47
	Status:	Mailed
Transaction created by:	abadieschill	
User ID:	21902	
Firm Mailing Book ID:	None	
Batch ID:	305338	

Transaction History

Event Description	Event Date	Details
USPS® Certified Mail	03-20-2025 01:41 PM	[USPS] - PRESHIPMENT INFO SENT USPS AWAITS ITEM at DURANGO,CO
USPS® Certified Mail	03-20-2025 04:23 PM	[USPS] - USPS IN POSSESSION OF ITEM at DURANGO,CO
USPS® Certified Mail	03-20-2025 05:03 PM	[USPS] - DEPART POST OFFICE at DURANGO,CO
USPS® Certified Mail	03-21-2025 12:03 AM	[USPS] - PROCESSED THROUGH USPS FACILITY at ALBUQUERQUE,NM
USPS® Certified Mail	03-21-2025 08:44 AM	[USPS] - DEPARTED USPS REGIONAL FACILITY at ALBUQUERQUE,NM
USPS® Certified Mail	03-22-2025 09:00 PM	[USPS] - PROCESSED THROUGH USPS FACILITY at MIDLAND TX DISTRIBUTION CENTER
USPS® Certified Mail	03-23-2025 03:05 AM	[USPS] - PROCESSED THROUGH USPS FACILITY at MIDLAND TX DISTRIBUTION CENTER

Transaction Details

Recipient:	Date Created:	03/20/2025 10:29 AM
Red Bird Ventures Inc.	USPS Article Number:	9314869904300132974389
15814 Champions Dr	Return Receipt Article Number:	Not Applicable
PMB 250		
Spring, TX 77379	Service Options:	Return Receipt - Electronic
		Certified Mail
Sender:	Mail Service:	Certified
Abadie & Schill PC	Reference #:	4188.84 - War Club XXXXX N/2 - (ORRI)
555 Rivergate Lane, Ste. B4-180	Postage:	\$2.04
Durango, CO 81301	Certified Mail Fees:	\$7.47
	Status:	Mailed
Transaction created by:	abadieschill	
User ID:	21902	
Firm Mailing Book ID:	None	
Batch ID:	305338	

Transaction History

Event Description	Event Date	Details
USPS® Certified Mail	03-20-2025 01:41 PM	[USPS] - PRESHIPMENT INFO SENT USPS AWAITS ITEM at DURANGO,CO
USPS® Certified Mail	03-20-2025 04:23 PM	[USPS] - USPS IN POSSESSION OF ITEM at DURANGO,CO
USPS® Certified Mail	03-20-2025 05:03 PM	[USPS] - DEPART POST OFFICE at DURANGO,CO
USPS® Certified Mail	03-21-2025 12:03 AM	[USPS] - PROCESSED THROUGH USPS FACILITY at ALBUQUERQUE,NM
USPS® Certified Mail	03-21-2025 08:44 AM	[USPS] - DEPARTED USPS REGIONAL FACILITY at ALBUQUERQUE,NM
USPS® Certified Mail	03-22-2025 10:46 AM	[USPS] - PROCESSED THROUGH USPS FACILITY at NORTH HOUSTON TX DISTRIBUTION C
USPS® Certified Mail	03-23-2025 07:41 PM	[USPS] - PROCESSED THROUGH USPS FACILITY at NORTH HOUSTON TX DISTRIBUTION C

Transaction Details

Recipient:	Date Created:	03/20/2025 10:29 AM
BK Royalties LLC	USPS Article Number:	9314869904300132974372
PO Box 52098	Return Receipt Article Number:	Not Applicable
Tulsa, OK 74512-0098		
Sender:	Service Options:	Return Receipt - Electronic
Abadie & Schill PC		Certified Mail
555 Rivergate Lane, Ste. B4-180	Mail Service:	Certified
Durango, CO 81301	Reference #:	4188.84 - War Club XXXXX N/2 - (ORRI)
	Postage:	\$2.04
	Certified Mail Fees:	\$7.47
	Status:	Mailed
Transaction created by:	abadieschill	
User ID:	21902	
Firm Mailing Book ID:	None	
Batch ID:	305338	

Transaction History

Event Description	Event Date	Details
USPS® Certified Mail	03-20-2025 01:41 PM	[USPS] - PRESHIPMENT INFO SENT USPS AWAITS ITEM at DURANGO,CO
USPS® Certified Mail	03-20-2025 04:23 PM	[USPS] - USPS IN POSSESSION OF ITEM at DURANGO,CO
USPS® Certified Mail	03-20-2025 05:03 PM	[USPS] - DEPART POST OFFICE at DURANGO,CO
USPS® Certified Mail	03-21-2025 12:02 AM	[USPS] - PROCESSED THROUGH USPS FACILITY at ALBUQUERQUE,NM
USPS® Certified Mail	03-21-2025 08:44 AM	[USPS] - DEPARTED USPS REGIONAL FACILITY at ALBUQUERQUE,NM
USPS® Certified Mail	03-22-2025 05:33 PM	[USPS] - PROCESSED THROUGH USPS FACILITY at TULSA OK DISTRIBUTION CENTER
USPS® Certified Mail	03-22-2025 10:15 PM	[USPS] - DEPARTED USPS REGIONAL FACILITY at TULSA OK DISTRIBUTION CENTER
USPS® Certified Mail	03-22-2025 10:26 PM	[USPS] - PROCESSED THROUGH USPS FACILITY at TULSA OK DISTRIBUTION CENTER
USPS® Certified Mail	03-23-2025 05:15 PM	[USPS] - PROCESSED THROUGH USPS FACILITY at TULSA OK DISTRIBUTION CENTER
USPS® Certified Mail	03-23-2025 10:25 PM	[USPS] - PROCESSED THROUGH USPS FACILITY at TULSA OK DISTRIBUTION CENTER
USPS® Certified Mail	03-24-2025 04:18 PM	[USPS] - PROCESSED THROUGH USPS FACILITY at TULSA OK DISTRIBUTION CENTER
USPS® Certified Mail	03-24-2025 09:59 PM	[USPS] - PROCESSED THROUGH USPS FACILITY at TULSA OK DISTRIBUTION CENTER

Transaction Details

Recipient:

The Estates of Edwina E. Heiser and A.J. Heiser
12706 E. Exposition Ave, Apt A
Aurora, CO 80012-2334

Date Created:

03/20/2025 10:29 AM

USPS Article Number:

9314869904300132974181

Return Receipt Article Number:

Not Applicable

Service Options:

Return Receipt - Electronic
Certified Mail

Mail Service:

Certified

Reference #:

4188.84 - War Club XXXXX N/2 - (ORRI)

Postage:

\$2.04

Certified Mail Fees:

\$7.47

Status:

To be Returned

Sender:

Abadie & Schill PC
555 Rivergate Lane, Ste. B4-180
Durango, CO 81301

Transaction created by:

abadieschill

User ID:

21902

Firm Mailing Book ID:

None

Batch ID:

305338

Transaction History

Event Description	Event Date	Details
USPS® Certified Mail	03-20-2025 01:41 PM	[USPS] - PRESHIPMENT INFO SENT USPS AWAITS ITEM at DURANGO,CO
USPS® Certified Mail	03-20-2025 04:23 PM	[USPS] - USPS IN POSSESSION OF ITEM at DURANGO,CO
USPS® Certified Mail	03-20-2025 05:03 PM	[USPS] - DEPART POST OFFICE at DURANGO,CO
USPS® Certified Mail	03-21-2025 12:02 AM	[USPS] - PROCESSED THROUGH USPS FACILITY at ALBUQUERQUE,NM
USPS® Certified Mail	03-21-2025 08:44 AM	[USPS] - DEPARTED USPS REGIONAL FACILITY at ALBUQUERQUE,NM
USPS® Certified Mail	03-23-2025 06:43 PM	[USPS] - PROCESSED THROUGH USPS FACILITY at DENVER CO DISTRIBUTION CENTER
USPS® Certified Mail	03-24-2025 09:59 AM	[USPS] - DEPARTED USPS REGIONAL FACILITY at DENVER CO DISTRIBUTION CENTER
USPS® Certified Mail	03-24-2025 10:15 PM	[USPS] - PROCESSED THROUGH USPS FACILITY at DENVER CO DISTRIBUTION CENTER
USPS® Certified Mail	03-25-2025 10:12 PM	[USPS] - PROCESSED THROUGH USPS FACILITY at DENVER CO DISTRIBUTION CENTER
USPS® Certified Mail	03-27-2025 09:15 AM	[USPS] - ADDRESSEE UNKNOWN at AURORA,CO
USPS® Certified Mail	03-29-2025 04:25 AM	[USPS] - PROCESSED THROUGH USPS FACILITY at COLORADO SPRINGS CO DISTRIBUTIO

Transaction Details

Recipient:	Date Created:	03/20/2025 10:29 AM
Genesis Limited Partnership	USPS Article Number:	9314869904300132974174
PO Box 1363	Return Receipt Article Number:	Not Applicable
Mount Pleasant, SC 29465-1363		
Sender:	Service Options:	Return Receipt - Electronic
Abadie & Schill PC		Certified Mail
555 Rivergate Lane, Ste. B4-180	Mail Service:	Certified
Durango, CO 81301	Reference #:	4188.84 - War Club XXXXX N/2 - (ORRI)
	Postage:	\$2.04
	Certified Mail Fees:	\$7.47
Transaction created by: abadieschill	Status:	Forwarded
User ID: 21902		
Firm Mailing Book ID: None		
Batch ID: 305338		

Transaction History

Event Description	Event Date	Details
USPS® Certified Mail	03-20-2025 01:41 PM	[USPS] - PRESHIPMENT INFO SENT USPS AWAITS ITEM at DURANGO,CO
USPS® Certified Mail	03-20-2025 04:23 PM	[USPS] - USPS IN POSSESSION OF ITEM at DURANGO,CO
USPS® Certified Mail	03-20-2025 05:03 PM	[USPS] - DEPART POST OFFICE at DURANGO,CO
USPS® Certified Mail	03-21-2025 12:02 AM	[USPS] - PROCESSED THROUGH USPS FACILITY at ALBUQUERQUE,NM
USPS® Certified Mail	03-21-2025 01:58 AM	[USPS] - PROCESSED THROUGH USPS FACILITY at ALBUQUERQUE,NM
USPS® Certified Mail	03-21-2025 08:44 AM	[USPS] - DEPARTED USPS REGIONAL FACILITY at ALBUQUERQUE,NM
USPS® Certified Mail	03-23-2025 11:23 AM	[USPS] - PROCESSED THROUGH USPS FACILITY at CHARLESTON SC PROCESSING
USPS® Certified Mail	03-23-2025 11:01 PM	[USPS] - PROCESSED THROUGH USPS FACILITY at CHARLESTON SC PROCESSING
USPS® Certified Mail	03-24-2025 02:45 PM	[USPS] - FORWARDED at MOUNT PLEASANT,SC

AFFIDAVIT OF PUBLICATION

CARLSBAD CURRENT-ARGUS
PO BOX 507
HUTCHINSON, KS 67504-0507

STATE OF NEW MEXICO } SS
COUNTY OF EDDY }

Account Number: 1227
Ad Number: 41040
Description: Devon 25258 War Club N2
Ad Cost: \$184.29

Sherry Groves, being first duly sworn, says:

That she is the Agent of the the Carlsbad Current-Argus, a Weekly newspaper of general circulation, printed and published in Carlsbad, Eddy County, New Mexico; that the publication, a copy of which is attached hereto, was published in said newspaper on the following dates:

April 1, 2025

That said newspaper was regularly issued and circulated on those dates.

SIGNED:

Sherry Groves


Agent

Subscribed to and sworn to me this 1st day of April 2025.

Leanne Kaufenberg

Leanne Kaufenberg, Notary Public, Redwood County
Minnesota

KAIYA TOOP
ABADIE SCHILL
555 RIVERGATE LANE, SUITE B-4-180
DURANGO, CO 81301
kaiya@abadieschill.com



DEVON
EXHIBIT
C-3

CASE No. 25258: Notice -- to all parties and persons having any right, title, interest or claim in this case, including owners of working interest, overriding royalty interest, and record title, among others, whether such parties or persons are listed herein or not, as well as notice to all known and unknown heirs, devisees, assigns and successors of such affected parties and persons, which based on reasonable diligence include, ESTATE OF DAVID J. SORENSON; WILLIAMSON ENTERPRISES; LANITA C. WILLIAMSON, TRUSTEE OF THE LANITA C. WILLIAMSON FAMILY LIVING TRUST; COG OPERATING LLC; CONCHO OIL & GAS LLC; MAGNUM HUNTER PRODUCTION INC.; EOG RESOURCES INC.; TRUSTEE OF THE THOMAS RAY SIVLEY TRUST; TRUSTEE OF THE JO ANN SIVLEY RUPPERT TRUST; SHARBRO ENERGY LLC; POZO RICO PARTNERS LTD.; OSPREY OIL & GAS IV LLC; FEATHERSTONE DEVELOPMENT CORPORATION; GENESIS LIMITED PARTNERSHIP; THE ESTATES OF EDWINA E. HEISER AND A.J. HEISER; TECKLA OIL CO., LLC; ALYSON JAN MCMINN U/A JULY 23, 2009; BARBARA P. HILLIARD; GRANTED MINERALS, LLC; FAIRLAND, LTD.; ALBANY CITY SALON, LLC; WALLACE H. SCOTT, III; WILLIAM WINFIELD SCOTT; MCELROY MINERALS, LLC; BROWNLEE VENTURES LLC; TEXPRO MINERALS LLC; ROSS BOYD MULE CREEK INVESTMENTS LLC; BRICE FERGUSON GTB RESOURCE DEVELOPMENT LLC; DAVID A GUEST; BK EXPLORATION CORPORATION; WARWICK-ARES LLC; CODY ENERGY INC; TEX-OK ENERGY; BK ROYALTIES LLC; RED BIRD VENTURES INC.; DEBORAH ANNE AU, SOLE TRUSTEE OF THE REVOCABLE TRUST OF FRANKIE LORENE PAYNE DTD 1/25/2007 -- of Devon Energy Production Company, L.P.'s application for approval of a compulsory pooling, Eddy County, New Mexico. The State of New Mexico, through its Oil Conservation Division, hereby gives notice that the Division Examiner will conduct a public hearing at 9:00 a.m. on April 10, 2025, in the Wendell Chino Building, Pecos Hall located on the 1st Floor, at 1220 South Saint Francis Drive, Santa Fe, New Mexico 87505. You can attend the hearing in person at Pecos Hall or you can attend virtually through remote online access. For information about attending by remote access and reviewing the status of the case, you can visit the Division's website at: <https://www.emnrd.nm.gov/ocd/hearing-info/> or call (505) 476-3441. It is recommended that you check with the Division to determine the best option for attendance. Devon Energy Production Company, L.P. at 333 W. Sheridan Ave., Oklahoma City, OK 73102, seeks an order from the Division pooling all uncommitted mineral interests in the Wolfcamp formation, designated as a gas pool, underlying a standard 639.26-acre, more or less, spacing unit comprised of Lots 1, 2, 3, and 4 and the S/2 N/2 (equivalent of the N/2) of Sections 3 and 4, all in Township 22 South, Range 27 East, NMPM, Eddy County, New Mexico. The proposed wells to be dedicated to the horizontal spacing unit are the War Club 3-4 Fed Com 621H Well, a gas well, to be horizontally drilled from a surface location in Lot 1 (NE/4 NE/4) of Section 3 to a bottom hole location in Lot 4 (NW/4 NW/4) of Section 4; the War Club 3-4 Fed Com 622H Well, a gas well, to be horizontally drilled from a surface location in Lot 1 (NE/4 NE/4) of Section 3 to a bottom hole location in the SW/4 NW/4 (Unit E) of Section 4; the War Club 3-4 Fed Com 821H Well, a gas well, to be horizontally drilled from a surface location in Lot 1 (NE/4 NE/4) of Section 3 to a bottom hole location in Lot 4 (NW/4 NW/4) of Section 4; the War Club 3-4 Fed Com 822H Well, a gas well, to be horizontally drilled from a surface location in Lot 1 (NE/4 NE/4) of Section 3 to a bottom hole location in the SW/4 NW/4 (Unit E). The proposed wells are unorthodox in their locations; the take points do not comply with setback requirements in Order No. R-14262 governing the Purple Sage; Wolfcamp pool. Applicant will be applying with the Division for administrative approval of the nonstandard locations. Also to be considered will be the cost of drilling and completing the wells and the allocation of the costs thereof; actual operating costs and charges for supervision; the designation of the Applicant as Operator of the wells and unit; and a 200% charge for the risk involved in drilling and completing the wells. The wells and lands are located approximately 2 miles East of Carlsbad, New Mexico.

Published in the Carlsbad Current-Argus April 1, 2025.
#41040