

**BEFORE THE OIL CONSERVATION DIVISION
EXAMINER HEARING SEPTEMBER 11, 2025**

**APPLICATION OF DEVON ENERGY PRODUCTION COMPANY, L.P.
FOR COMPULSORY POOLING, EDDY COUNTY, NEW MEXICO**

Hearing Packet

Case No. 25527

CEDAR HILLS 15-16 STATE COM 335H



**STATE OF NEW MEXICO
ENERGY, MINERALS AND NATURAL RESOURCES DEPARTMENT
OIL CONSERVATION DIVISION**

TABLE OF CONTENTS

TAB 1 Devon Reference for Case No. 25527

- **Application Case No. 25527:**
CEDAR HILLS 15-16 STATE COM 335H
- **Devon NMOCD Checklist Case No. 25527**

TAB 2 **Devon Exhibit A: Self-Affirmed Statement of Jake Nourse, Landman**

- Devon Exhibit A-1: C-102 Forms
- Devon Exhibit A-2: Ownership and Sectional Map
- Devon Exhibit A-3: Well Proposal Letters and AFEs
- Devon Exhibit A-4: Chronology of Contacts with Uncommitted Owners

TAB 3 **Devon Exhibit B: Self-Affirmed Statement of Joe Dixon, Geologist**

- Devon Exhibit B-1: Location Map
- Devon Exhibit B-2: Structure Map
- Devon Exhibit B-3: Stratigraphic Cross Section
- Devon Exhibit B-4: Gross Isochore
- Devon Exhibit B-5: Gun Barrel View
- Devon Exhibit B-6: Structural Cross-Section

TAB 4 **Devon Exhibit C: Self-Affirmed Statement of Notice, Darin C. Savage**

- Devon Exhibit C-1: Notice Letter
- Devon Exhibit C-2: Mailing List
- Devon Exhibit C-3: Affidavits of Publication



TAB 1

Devon Reference for Case No. 25527

- **Application Case No. 25527:**
CEDAR HILLS 15-16 STATE COM 335H
- **Devon NMOCD Checklist Case No. 25527**



STATE OF NEW MEXICO
ENERGY, MINERALS AND NATURAL RESOURCES DEPARTMENT
OIL CONSERVATION DIVISION

APPLICATION OF DEVON ENERGY
PRODUCTION COMPANY, L.P.
FOR COMPULSORY POOLING,
EDDY COUNTY, NEW MEXICO

Case No. 25527

APPLICATION

Devon Energy Production Company, L.P. (“Devon”), OGRID No. 6137, through its undersigned attorneys, hereby files this Application with the Oil Conservation Division (“Division”) pursuant to the provisions of NMSA 1978, § 70-2-17, for an order pooling all uncommitted mineral interests in the Bone Spring formation, designated as an oil pool, underlying a standard 640-acre, more or less, spacing unit comprised of the S/2 of Sections 15 and 16, all in Township 21 South, Range 27 East, NMPM, Eddy County, New Mexico. In support of its Application, Devon states the following:

1. Devon is a working interest owner in the proposed horizontal spacing unit (“HSU”) and has a right to drill a well thereon.
2. Devon proposes and dedicates to the HSU the **Cedar Hills 15-16 State Com 335H Well**, as the initial well, to be drilled to a sufficient depth to test the Bone Spring formation.
3. Devon proposes the **Cedar Hills 15-16 State Com 335H Well**, an oil well, to be horizontally drilled from a surface location in the SW/4 SW/4 (Unit M) of Section 14 to a bottom hole location in the NW/4 SW/4 (Unit L) of Section 16. The **Cedar Hills 15-16 State Com 335H Well**, is the proximity well, positioned so the unit can include proximity tracts, thereby incorporating the S/2 S/2 of Sections 15 and 16.

4. The well proposed herein is orthodox in its location; the take points and completed intervals will comply with setback requirements under statewide rules.

5. Devon has sought in good faith, but has been unable to obtain voluntary agreement from all interest owners to participate in the drilling of the wells or in the commitment of their interests to the wells for their development within the proposed HSU.

6. The pooling of all interests in the Bone Spring formation within the proposed HSU will avoid the drilling of unnecessary wells, prevent waste and protect correlative rights.

7. In order to provide for its just and fair share of the oil and gas underlying the subject lands, Devon requests that all uncommitted interests in this HSU be pooled and that Devon be designated the operator of the proposed horizontal well and HSU.

WHEREFORE, Devon requests that this Application be set for hearing on September 11, 2025, before an Examiner of the Oil Conservation Division, and after notice and hearing as required by law, the Division enter an order:

A. Pooling all uncommitted mineral interests in the Bone Spring formation, designated as an oil pool, underlying a standard 640-acre, more or less, spacing unit comprised of the S/2 of Sections 15 and 16, all in Township 21 South, Range 27 East, NMPM, Eddy County, New Mexico.

B. Approving the **Cedar Hills 15-16 State Com 335H Well**, as the well for the HSU.

C. Designating Devon as operator of this HSU and the horizontal well to be drilled thereon;

D. Authorizing Devon to recover its costs of drilling, equipping, and completing the well;

E. Approving actual operating charges and costs of supervision, to the maximum extent allowable, while drilling and after completion, together with a provision adjusting the rates pursuant to the COPAS accounting procedures; and

F. Setting a 200% charge for the risk assumed by Devon in drilling and completing the well in the event a working interest owner elects not to participate in the wells.

Respectfully submitted,

ABADIE & SCHILL, PC

/s/ *Darin C. Savage*

Darin C. Savage

Andrew D. Schill
William E. Zimsky
214 McKenzie Street
Santa Fe, New Mexico 87501
Telephone: 970.385.4401
Facsimile: 970.385.4901
darin@abadieschill.com
andrew@abadieschill.com
bill@abadieschill.com

***Attorneys for Devon Energy Production Company,
L.P.***

Application of Devon Energy Production Company, L.P., for Compulsory Pooling, Eddy County, New Mexico. Applicant in the above-styled cause seeks an order from the Division pooling all uncommitted mineral interests in the Bone Spring formation, designated as an oil pool, underlying a standard 640-acre, more or less, spacing unit comprised of the S/2 of Sections 15 and 16, all in Township 21 South, Range 27 East, NMPM, Eddy County, New Mexico. The proposed well to be dedicated to the horizontal spacing unit is the **Cedar Hills 15-16 State Com 335H Well**, an oil well, to be horizontally drilled from a surface location in the SW/4 SW/4 (Unit M) of Section 14 to a bottom hole location in the NW/4 SW/4 (Unit L) of Section 16. The **Cedar Hills 15-16 State Com 335H Well**, is the proximity well, positioned so the unit can include proximity tracts. The well is orthodox in its locations; the take points and completed intervals will comply with setback requirements under statewide rules. Also to be considered will be the cost of drilling and completing the well and the allocation of the costs thereof; actual operating costs and charges for supervision; the designation of the Applicant as Operator of the well and unit; and a 200% charge for the risk involved in drilling and completing the well. The well and lands are located approximately 5.4 miles North-Northeast of Carlsbad, New Mexico.

DEVON COMPULSORY POOLING APPLICATION CHECKLIST	
ALL INFORMATION IN THE APPLICATION MUST BE SUPPORTED BY SIGNED AFFIDAVITS	
Case: 25527	APPLICANT'S RESPONSE
Date: September 11, 2025 (Scheduled hearing)	
Applicant	Devon Energy Production Company, L.P.
Designated Operator & OGRID (affiliation if applicable)	6137
Applicant's Counsel:	Darin C. Savage, Abadie & Schill, P.C.
Case Title:	APPLICATION OF DEVON ENERGY PRODUCTION COMPANY, L.P., COMPULSORY POOLING, EDDY COUNTY, NEW MEXICO
Entries of Appearance/Intervenors:	Concho Oil & Gas, LLC
Well Family	Cedar Hill 15-16 State Com
Formation/Pool	
Formation Name(s) or Vertical Extent:	Bone Spring formation
Primary Product (Oil or Gas):	Oil
Pooling this vertical extent:	Bone Spring formation
Pool Name and Pool Code:	Carlsbad: Bone Spring, East; Pool Code: [96144]
Well Location Setback Rules:	Statewide Rules
Spacing Unit	
Type (Horizontal/Vertical)	Horizontal
Size (Acres)	640-acre, more or less
Building Blocks:	Quarter -Quarter Sections (40 Acre Blocks)
Orientation:	East to West
Description: TRS/County	S/2 of Sections 15 and 16, Township 21 South, Range 27 East, NMPM, Eddy County, New Mexico
Standard Horizontal Well Spacing Unit (Y/N), If No, describe <u>and is approval of non-standard unit requested in this application?</u>	Yes; Standard Spacing Unit
Other Situations	
Depth Severance: Y/N. If yes, description	No, N/A
Proximity Tracts: If yes, description	The Cedar Hills 15-16 State Com 335H Well, is the proximity well, positioned so the unit can include proximity tracts, thereby incorporating the S/2 S/2 of Sections 15 and 16.
Proximity Defining Well: if yes, description	The Cedar Hills 15-16 State Com 335H Well
Applicant's Ownership in Each Tract	See Exhibit A-2, breakdown of ownership
Well(s)	
Name & API (if assigned), surface and bottom hole location, footages, completion target, orientation, completion status (standard or non-standard)	Add wells as needed
Well #1	Cedar Hills 15-16 State Com 335H SHL: Unit M, 590' FSL, 1,103' FWL, Section 14, T21S-R27E; BHL: Unit L, 1'422' FSL, 20' FWL, Section 16, T21S-R27E, NMPM; Eddy County, New Mexico Completion Target: Bone Spring formation Well Orientation: East-West / Laydown Completion Location expected to be: Standard
Horizontal Well First and Last Take Points	Cedar Hills 15-16 State Com 335H FTP: Unit I, 1,422' FSL, 100' FEL, Section 15, T21S-R27E LTP: Unit L, 1,422' FSL, 100' FWL, Section 16, T21S-R27E

Completion Target (Formation, TVD and MD)	Cedar Hills 15-16 State Com 335H TVD approx. 8,715', TMD 19,168'; Bone Spring formation, See Exhibit A, A-1 & B-3
AFE Capex and Operating Costs	
Drilling Supervision/Month \$	\$10,000, Exhibit A
Production Supervision/Month \$	\$1,000, Exhibit A
Justification for Supervision Costs	Exhibit A
Requested Risk Charge	200%, Exhibit A
Notice of Hearing	
Proposed Notice of Hearing	Exhibit C, C-1
Proof of Mailed Notice of Hearing (20 days before hearing)	Exhibit C-2
Proof of Published Notice of Hearing (10 days before hearing)	Exhibit C-3
Ownership Determination	
Land Ownership Schematic of the Spacing Unit	Exhibit A-2
Tract List (including lease numbers and owners)	Exhibit A-2
If approval of Non-Standard Spacing Unit is requested, Tract List (including lease numbers and owners) of Tracts subject to notice requirements.	N/A
Pooled Parties (including ownership type)	All uncommitted WI owners; ORRI owners; and Record Title owners; including as shown on Exhibit A-2
Unlocatable Parties to be Pooled	Exhibit A, Para. 10
Ownership Depth Severance (including percentage above & below)	N/A
Joinder	
Sample Copy of Proposal Letter	Exhibit A-3
List of Interest Owners (ie Exhibit A of JOA)	Exhibit A-2
Chronology of Contact with Non-Joined Working Interests	Exhibit A-4
Overhead Rates In Proposal Letter	Exhibit A-3
Cost Estimate to Drill and Complete	Exhibit A-3
Cost Estimate to Equip Well	Exhibit A-3
Cost Estimate for Production Facilities	Exhibit A-3
Geology	
Summary (including special considerations)	Exhibit B
Spacing Unit Schematic	Exhibit B-1, B-2
Gunbarrel/Lateral Trajectory Schematic	Exhibit B-5, B-6
Well Orientation (with rationale)	Exhibit B, B-1, B-2
Target Formation	Exhibit B-3, B-5, B-6
HSU Cross Section	Exhibit B-2, B-4, B-5
Depth Severance Discussion	N/A
Forms, Figures and Tables	
C-102	Exhibit A-1
Tracts	Exhibit A-2
Summary of Interests, Unit Recapitulation (Tracts)	Exhibit A-2
General Location Map (including basin)	Exhibit A-2
Well Bore Location Map	Exhibit A-1, B-1, B-2, B-5, B-6
Structure Contour Map - Subsea Depth	Exhibit B-2, B-4

Cross Section Location Map (including wells)	Exhibit B-3, B-5, B-6
Cross Section (including Landing Zone)	Exhibit B-3, B-5, B-6
Additional Information	
Special Provisions/Stipulations	
CERTIFICATION: I hereby certify that the information provided in this checklist is complete and accurate.	
Printed Name (Attorney or Party Representative):	Darin C. Savage
Signed Name (Attorney or Party Representative):	/s/ <i>Darin Savage</i>
Date:	3-Sep-25

TAB 2

Devon Exhibit A: Self-Affirmed Statement of Jake Nourse, Landman

- Devon Exhibit A-1: C-102 Forms
- Devon Exhibit A-2: Ownership and Sectional Map
- Devon Exhibit A-3: Well Proposal Letters and AFEs
- Devon Exhibit A-4: Chronology of Contacts with Uncommitted Owners



**STATE OF NEW MEXICO
DEPARTMENT OF ENERGY, MINERALS AND NATURAL RESOURCES
OIL CONSERVATION DIVISION**

**APPLICATION OF DEVON ENERGY
PRODUCTION COMPANY, L.P.
FOR A COMPULSORY POOLING,
EDDY COUNTY, NEW MEXICO**

Case No. 25527

SELF-AFFIRMED STATEMENT OF JAKE NOURSE

I, Jake Nourse, state and affirm the following:

1. I am over the age of eighteen years and have the capacity to execute this Self-Affirmed Statement, which is based on my personal knowledge.
2. I am employed as a Staff Landman with Devon Energy Production Company, L.P. (“Devon”), and I am familiar with the subject application and the lands involved.
3. I have previously testified before the New Mexico Oil Conservation Division (“Division”) as an expert witness in petroleum land matters and my credentials have been accepted by the Division and made a matter of record.
4. This affidavit is submitted in connection with Devon’s filing of the above-referenced spacing and compulsory pooling applications pursuant to 19.15.4.12.A(1).
5. Devon seeks an order pooling all uncommitted mineral interests in the Bone Spring formation (Carlsbad, Bone Spring, East [96144]), designated as an oil pool, underlying a standard 640-acre, more or less, spacing unit comprised of the S/2 of Sections 15 and 16, all in Township 21 South, Range 27 East, NMPM, Eddy County, New Mexico.
 - Under Case No. 25527, Devon seeks to dedicate to the unit as an initial well the **Cedar Hills 15-16 State Com 335H Well** (API PENDING) to be horizontally drilled from a



surface location in the SW/4 SW/4 (Unit M) of Section 14 to a bottom hole location in the NW/4 SW/4 (Unit L) of Section 16; approximate TVD of 8,715'; approximate TMD of 19,168'; FTP in Section 15: 1,422' FSL, 100' FEL; LTP in Section 16: 1,422' FSL, 100' FWL. The **Cedar Hills 15-16 State Com 335H Well**, is the proximity well, positioned so the unit can include proximity tracts, thereby incorporating the S/2 S/2 of Sections 15 and 16.

6. **Devon Exhibit A-1** contains the proposed C-102 for the one (1) well.

7. **Devon Exhibit A-2** contains a general location plat and a plat outlining the unit being pooled, which shows the location of the proposed well within the unit. The well proposed herein is orthodox in its location; the take points and completed intervals will comply with setback requirements under statewide rules. **Devon Exhibit A-2** also includes the parties being pooled, the nature of their interests, and information regarding the working interest owners, overriding royalty interest owners, and record title owners to be pooled.

8. There are no depth severances in the Bone Spring formation in this acreage.

9. A good faith review of records did not reveal any overlapping units.

10. **Devon Exhibit A-2** also contains a list of names and addresses for the uncommitted interest owners I provided to the law firm of Abadie & Schill P.C. In compiling these addresses, I conducted a diligent search of the public records in Eddy County, New Mexico, where the well is located, and of phone directories and did computer searches to locate the contact information for parties entitled to notification. All Working Interest Owners were locatable and notice letters were mailed. All letters are listed as delivered except those letters to Red Sands Resources LLC, Keith Williams, Alpha Energy Partners II, LLC, Calmetto Energy, and Explorers Petroleum Corporation which are listed as Mailed – In-Transit or Mailed-Available for Pickup. Devon published notice in the Carlsbad Current-Argus, a newspaper of general circulation in Eddy

County, New Mexico, to account for any unlocatable parties and cover any contingencies regarding notice.

11. **Devon Exhibit A-3** is a sample proposal letter and the AFEs for the proposed well. The estimated cost of the well set forth in the AFEs is fair, reasonable, and comparable to the costs of other wells of similar depths and lengths drilled in this area of New Mexico.

12. The interest owners being pooled have been contacted regarding the proposed well but have failed or refused to voluntarily commit their interest in the well. However, Devon has been in ongoing discussions with some of the interest owners to voluntarily enter into a Joint Operating Agreement. If a mutually agreeable Joint Operating Agreement is reached between Devon and another interest owner or owners, Devon requests that the voluntary agreement become operative and supersede the Division's order for said parties, except to the extent the Division deems it necessary to maintain spacing criteria for the purpose of conservation, the prevention of waste, and protection of correlative rights.

13. **Devon Exhibit A-4** provides a chronology and history of contacts with the owners. Devon has made a good faith effort to negotiate with the interest owners but has been unable to obtain a voluntary agreement from all interest owners to participate in the drilling of the well or in the commitment of their interests to the well for its development within the proposed horizontal spacing unit.

14. Devon asks that any unleased mineral be pooled pursuant to the statutory royalty rate of one-eighth (1/8).

15. Devon requests overhead and administrative rates of \$10,000/month for drilling each well and \$1,000/month for producing each well. These rates are fair and comparable to the rates charged by other operators for wells of this type in this area of southeastern New Mexico.

Devon requests that these rates be adjusted periodically as provided in the COPAS Accounting Procedure.

16. Devon requests the maximum cost, plus 200% risk charge be assessed against non-consenting working interest owners to the extent needed.

17. Devon requests that it be designated operator of the unit and well.

18. The Exhibits to this Statement were prepared by me or compiled from Devon's company business records under my direct supervision.


19. The granting of this Application is in the best interests of conservation, the prevention of waste, and the protection of correlative rights, and will avoid the drilling of unnecessary wells.

20. The foregoing is correct and complete to the best of my knowledge and belief.

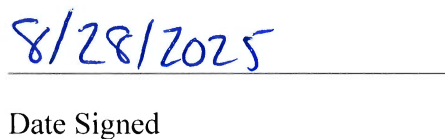
[Signature page follows]

Signature page of Self-Affirmed Statement of Jake Nourse:

I understand that this Self-Affirmed Statement will be used as written testimony before the Division in Case No. 25527 and affirm that my testimony herein is true and correct, to the best of my knowledge and belief and made under penalty of perjury under the laws of the State of New Mexico.



Jake Nourse



Date Signed

C-102 Submit Electronically Via OCD Permitting	State of New Mexico Energy, Minerals & Natural Resources Department OIL CONSERVATION DIVISION	Revised July, 2024	
		Submittal Type:	<input checked="" type="checkbox"/> Initial Submittal
			<input type="checkbox"/> Amended Report
		<input type="checkbox"/> As Drilled	

WELL LOCATION INFORMATION

API Number	Pool Code 96144	Pool Name Carlsbad, Bone Spring, East	
Property Code	Property Name CEDAR HILLS 15-16 STATE COM		Well Number 335H
OGRID No. 6137	Operator Name DEVON ENERGY PRODUCTION COMPANY, L.P.		Ground Level Elevation 3230.6'
Surface Owner: <input checked="" type="checkbox"/> State <input type="checkbox"/> Fee <input type="checkbox"/> Tribal <input type="checkbox"/> Federal		Mineral Owner: <input checked="" type="checkbox"/> State <input type="checkbox"/> Fee <input type="checkbox"/> Tribal <input type="checkbox"/> Federal	

Surface Location

UL	Section	Township	Range	Lot	Ft. from N/S	Ft. from E/W	Latitude	Longitude	County
M	14	21-S	27-E		590' S	1103' W	32.474525	104.165520	EDDY

Bottom Hole Location

UL	Section	Township	Range	Lot	Ft. from N/S	Ft. from E/W	Latitude	Longitude	County
L	16	21-S	27-E		1422' S	20' W	32.476691	104.203454	EDDY

Dedicated Acres 640	Infill or Defining Well DEFINING	Defining Well API N/A	Overlapping Spacing Unit (Y/N) NO	Consolidation Code C
Order Numbers PENDING			Well setbacks are under Common Ownership: <input type="checkbox"/> Yes <input checked="" type="checkbox"/> No	

Kick Off Point (KOP)

UL	Section	Township	Range	Lot	Ft. from N/S	Ft. from E/W	Latitude	Longitude	County
I	15	21-S	27-E		1422' S	50' E	32.476795	104.169256	EDDY

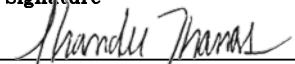
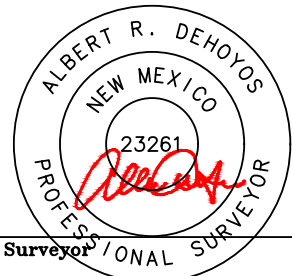
First Take Point (FTP)

UL	Section	Township	Range	Lot	Ft. from N/S	Ft. from E/W	Latitude	Longitude	County
I	15	21-S	27-E		1422' S	100' E	32.476793	104.169418	EDDY

Last Take Point (LTP)

UL	Section	Township	Range	Lot	Ft. from N/S	Ft. from E/W	Latitude	Longitude	County
L	16	21-S	27-E		1422' S	100' W	32.476691	104.203195	EDDY

Spacing Unit Type Horizontal Vertical		Ground Floor Elevation:
HORIZONTAL		

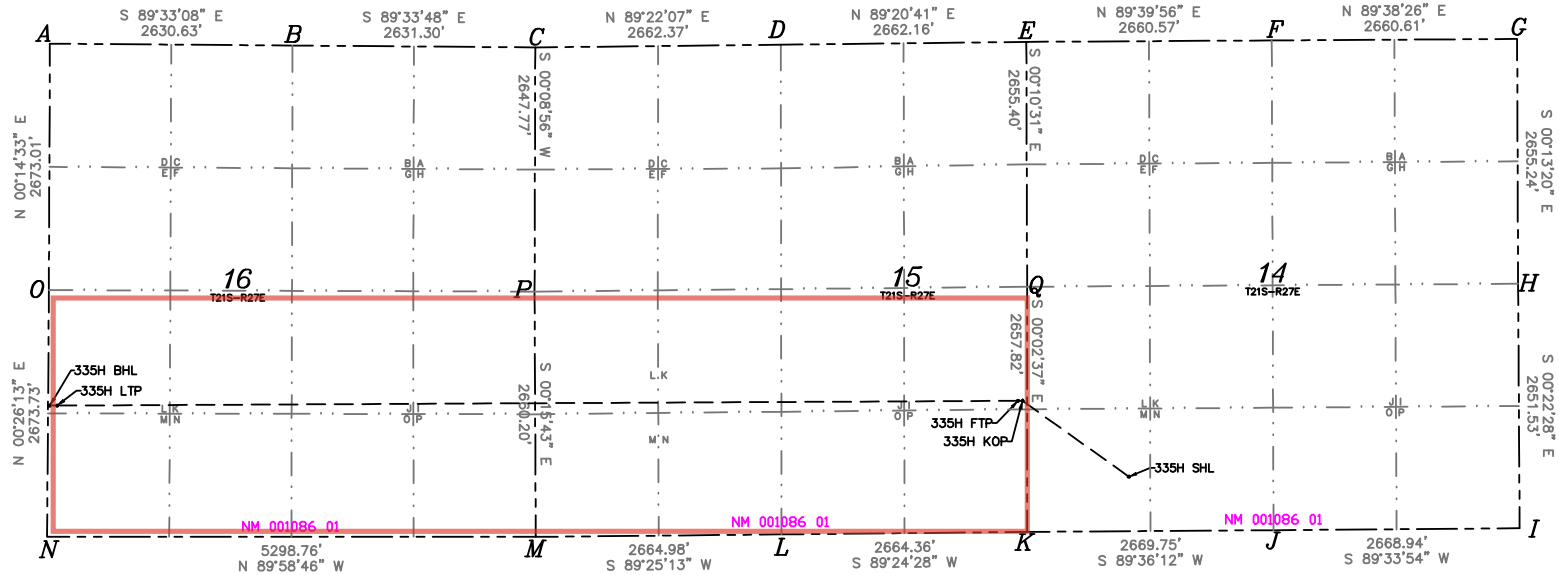
OPERATOR CERTIFICATIONS I hereby certify that the information contained herein is true and complete to the best of my knowledge and belief, and, if the well is a vertical or directional well, that this organization either owns a working interest or unleased mineral interest in the land including the proposed bottom hole location or has a right to drill this well at this location pursuant to a contract with an owner of a working interest or unleased mineral interest, or to a voluntary pooling agreement or a compulsory pooling order heretofore entered by the division. If this well is a horizontal well, I further certify that this organization has received the consent of at least one lessee or owner of a working interest or unleased mineral interest in each tract (in the target pool or formation) in which any part of the well's completed interval will be located or obtained a compulsory pooling order from the division.		SURVEYOR CERTIFICATIONS I hereby certify that the well location shown on this plat was plotted from field notes of actual surveys made by me or under supervision, and that the same is true and correct to the best of my belief.	
Signature  Date 5/13/25			
Printed Name SHANDEE THOMAS		Signature and Seal of Professional Surveyor	
Email Address SHANDEE.THOMAS@DVN.COM		Certificate Number 23261	Date of Survey 04/2025

**DEVON
EXHIBIT
A-1**

ACREAGE DEDICATION PLATS

This grid represents a standard section. You may superimpose a non-standard section, or larger area, over this grid. Operators must outline the dedicated acreage in a red box, clearly show the well surface location and bottom hole location, if it is directionally drilled, with the dimensions from the section lines in the cardinal directions. If this is a horizontal wellbore show on this plat the location of the First Take Point and Last Take Point, and the point within the Completed interval (other than the First Take Point or Last Take Point) that is closest to any outer boundary of the tract.

Surveyors shall use the latest United States government survey or dependent resurvey. Well locations will be in reference to the New Mexico Principal Meridian. If the land is not surveyed contact the OCD Engineering Bureau. Independent subdivision surveys will not be acceptable.



A=N541100.14/E581389.64
 B=N541079.58/E584020.19
 C=N541059.53/E586651.42
 D=N541088.86/E589313.62
 E=N541119.31/E591975.61
 F=N541134.84/E594636.13
 G=N541151.53/E597296.69
 H=N538496.31/E597306.98
 I=N535844.84/E597324.31
 J=N535824.58/E594655.45
 K=N535806.10/E591985.76
 L=N535778.56/E589321.54
 M=N535751.60/E586656.70
 N=N535753.50/E581357.94
 O=N538427.15/E581378.33
 P=N538411.77/E586644.54
 Q=N538463.92/E591983.74

SURFACE HOLE LOCATION
 GEODETIC COORDINATES NAD 83
 NMSP EAST SURFACE LOCATION
 590' FSL 1103' FWL SECTION 14
 EL:3230.6'
 N536403.85/E593088.01
 LAT:32.474525/LDN104.165520

KICK OFF POINT
 1422' FSL 50' FEL SECTION 15
 N537227.65/E591934.68
 LAT:32.476795/LDN104.169256

FIRST TAKE POINT
 1422' FSL 100' FEL SECTION 15
 N537227.14/E591884.68
 LAT:32.476793/LDN104.169418

LAST TAKE POINT
 1422' FSL 100' FWL SECTION 16
 N537175.46/E581468.79
 LAT:32.476691/LDN104.203195


BOTTOM HOLE LOCATION
 1422' FSL 20' FWL SECTION 16
 N537175.49/E581388.79
 LAT:32.476691/LDN104.203454

Cedar Hills 15-16 State Com 335H
S/2 of Section 15 & 16,
T-21-S, R-27-E, Eddy County, New Mexico,
Bone Spring Formation, Permian Basin

[illegible]

10

10



--	--

--	--



**DEVON
EXHIBIT
A-2**

Tract 1 Ownership (SW/4SW/4 Section 16-T21S-R27E, being 40 acres):

Owner	Net Acres	Tract WI	Status
XTO Holdings, LLC	40.000000	100.000000%	Uncommitted
Total	40.0000	100.0000%	

Tract 2 Ownership (N/2SW/4 and SE/4SW/4 Section 16-T21S-R27E, being 120 acres):

Owner	Net Acres	Tract WI	Status
EOG Resources, Inc.	96.000000	80.000000%	Uncommitted
Oxy Y-1 Company	24.000000	20.000000%	Uncommitted
Total	120.0000	100.0000%	

Tract 3 Ownership (NE/4SE/4 and SW/4SE/4 Section 16-T21S-R27E, being 80 acres):

Owner	Net Acres	Tract WI	Status
Devon Energy Production Company, L.P.	36.000000	45.000000%	Committed
Northern Oil & Gas, Inc.	20.000000	25.000000%	Committed
J. Cleo Thompson & James Cleo Thompson, Jr., L.P.	12.000000	15.000000%	Committed
Angler Exploration, LP	5.679808	7.099760%	Uncommitted
Red Sand Resources, LLC	1.419952	1.774940%	Uncommitted
Black Shale Minerals, LLC	4.000000	5.000000%	Committed
Salado Energy Partners, LLC	0.200053	0.250067%	Committed
Ross Duncan Properties, LLC	0.200053	0.250067%	Committed
THOR Operating, LLC	0.200053	0.250067%	Committed
Alpha Energy Partners II, LLC	0.300080	0.375100%	Uncommitted
Total	80.0000	100.0000%	

Tract 4 Ownership (NW/4SE/4 and SE/4SE/4 Section 16-T21S-R27E, being 80 acres):

Owner	Net Acres	Tract WI	Status
Devon Energy Production Company, L.P.	36.000000	45.000000%	Committed
Northern Oil & Gas, Inc.	20.000000	25.000000%	Committed
J. Cleo Thompson & James Cleo Thompson, Jr., L.P.	12.000000	15.000000%	Committed
Angler Exploration, LP	5.679808	7.099760%	Uncommitted
Red Sand Resources, LLC	1.419952	1.774940%	Uncommitted
Black Shale Minerals, LLC	4.000000	5.000000%	Committed
Salado Energy Partners, LLC	0.200053	0.250067%	Committed
Ross Duncan Properties, LLC	0.200053	0.250067%	Committed
THOR Operating, LLC	0.200053	0.250067%	Committed
Alpha Energy Partners II, LLC	0.300080	0.375100%	Uncommitted
Total	80.0000	100.0000%	



Tract 5 Ownership (W/2SW/4 and SE/4SW/4 Section 15-T21S-R27E, being 120 acres):

Owner	Net Acres	Tract WI	Status
Devon Energy Production Company, L.P.	120.000000	100.000000%	Committed
Total	120.0000	100.0000%	

Tract 6 Ownership (NE/4SW/4 Section 15-T21S-R27E, being 40 acres):

Owner	Net Acres	Tract WI	Status
MRC Delaware Resources, LLC	6.659926	16.649814%	Uncommitted
Tenison Oil Company	5.000000	12.500000%	Committed
Broughton Petroleum, Inc.	10.000000	25.000000%	Uncommitted
Jalapeno Corporation	3.957715	9.894289%	Committed
Yates Energy Corporation	2.935294	7.338234%	Uncommitted
Alpha Energy Partners II, LLC	10.000000	25.000000%	Uncommitted
Explorers Petroleum Corporation	0.943134	2.357835%	Committed
Carolyn B. Yates, MSU	0.299999	0.749997%	Uncommitted
Aeron A. Yates Children's Trust, Aeron A. Yates & John Frances Messa Co-Trsts	0.085301	0.213252%	Uncommitted
Steven M. Yates Children's Trust, Carolyn B. Yates & Bruno J. Bulovas Co-Trsts	0.085298	0.213245%	Uncommitted
Aeron A. Yates, MSU	0.033334	0.083335%	Uncommitted
Total	40.0000	100.0000%	

Tract 7 Ownership (W/2SE/4 Section 15-T21S-R27E, being 80 acres):

Owner	Net Acres	Tract WI	Status
Devon Energy Production Company, L.P.	58.085120	72.606400%	Committed
Tenison Oil Company	7.500000	10.390625%	Uncommitted
COG Operating, LLC	8.312500	9.375000%	Committed
Yates Energy Corporation	4.414880	5.518600%	Uncommitted
Concho Oil & Gas, LLC	0.437500	0.546875%	Uncommitted
Calmetto Energy, LLC	0.312500	0.390625%	Committed
Ryan Family Properties, LLC	0.312500	0.390625%	Committed
Kastleford Land Company, LLC	0.312500	0.390625%	Committed
Keith Williams	0.312500	0.390625%	Committed
Total	80.0000	100.0000%	



Tract 8 Ownership (NE/4SE/4 Section 15-T21S-R27E, being 40 acres):

Owner	Net Acres	Tract WI	Status
Devon Energy Production Company, L.P.	29.042560	72.606400%	Committed
COG Operating, LLC	4.156250	10.390625%	Uncommitted
Tenison Oil Company	3.750000	9.375000%	Committed
Yates Energy Corporation	2.207440	5.518600%	Uncommitted
Concho Oil & Gas, LLC	0.218750	0.546875%	Uncommitted
Calmetto Energy, LLC	0.156250	0.390625%	Committed
Ryan Family Properties, LLC	0.156250	0.390625%	Committed
Kastleford Land Company, LLC	0.156250	0.390625%	Committed
Keith Williams	0.156250	0.390625%	Committed
Total	40.0000	100.0000%	

Tract 9 Ownership (SE/4SE/4 Section 15-T21S-R27E, being 40 acres):

Owner	Net Acres	Tract WI	Status
Devon Energy Production Company, L.P.	29.042560	72.606400%	Committed
COG Operating, LLC	4.156250	10.390625%	Uncommitted
Tenison Oil Company	3.750000	9.375000%	Committed
Yates Energy Corporation	2.207440	5.518600%	Uncommitted
Concho Oil & Gas, LLC	0.218750	0.546875%	Uncommitted
Calmetto Energy, LLC	0.156250	0.390625%	Committed
Ryan Family Properties, LLC	0.156250	0.390625%	Committed
Kastleford Land Company, LLC	0.156250	0.390625%	Committed
Keith Williams	0.156250	0.390625%	Committed
Total	40.0000	100.0000%	

***Uncommitted Working Interest Owners Highlighted in Yellow**

Unit Recapitulation – Bone Spring Formation – 640-acres**Cedar Hills 15-16 State Com 335H**

S/2 of Section 15 & 16,
Township 21 South, Range 27 East, Eddy County, New Mexico,
Bone Spring Formation, Permian Basin

Owner	Interest
Devon Energy Production Company, L.P.	48.151600%
COG Operating, LLC	2.597656%
Concho Oil & Gas, LLC	0.136719%
Tenison Oil Company	3.125000%
Yates Energy Corporation	1.838290%
MRC Delaware Resources, LLC	1.040613%
Broughton Petroleum, Inc.	1.562500%
Jalapeno Corporation	0.618393%
Alpha Energy Partners II, LLC	1.656275%
Explorers Petroleum Corporation	0.147365%
Carolyn B. Yates, MSU	0.046875%
Steven M. Yates Children's Trust, Carolyn B. Yates & Bruno J. Bulovas as Co-Trustees	0.013328%
Aeron A. Yates, MSU	0.005208%
Aeron A. Yates Children's Trust, Aeron A. Yates & John Frances Messa as Co-Trustees	0.013328%
Northern Oil & Gas, Inc.	6.250000%
J. Cleo Thompson & James Cleo Thompson, Jr., L.P.	3.750000%
Angler Exploration, LP	1.774940%
Red Sand Resources, LLC	0.443735%
Black Shale Minerals, LLC	1.250000%
Salado Energy Partners, LLC	0.062517%
Ross Duncan Properties, LLC	0.062517%
THOR Operating, LLC	0.062517%
EOG Resources, Inc.	15.000000%
Oxy Y-1 Company	3.750000%
Calmetto Energy, LLC	0.097656%
Ryan Family Properties, LLC	0.097656%
Kastleford Land Company, LLC	0.097656%
Keith Williams	0.097656%
XTO Holding, LLC	6.250000%
Total	100.000000%



Overriding Royalty Owners

Owner	Address	City	State	Zip
Aeron A. Yates	1509 Auburn Xing	Edmond	OK	73012-3667
Aeron A. Yates & John Frances Messa, Co-Trsts of the Aeron A. Yates Children's Trust	1509 Auburn Xing	Edmond	OK	73012-3667
Aeron A. Yates & John Frances Messa, Co-Trsts of The Leslie Y Messa Children's Trust	1509 Auburn Xing	Edmond	OK	73012-3667
BMT I BPEOR NM, LLC	201 Main St, Ste 2700	Fort Worth	TX	76102-3131
BMT II BPEOR NM, LLC	201 Main St, Ste 2700	Fort Worth	TX	76102-3131
Carolyn B. Yates	50 Orchard Pines Place	The Woodlands	TX	77382
Carolyn B. Yates & Bruno J. Bulovas Jr., Co-Trsts of the Steven M. Yates Children's Trust	50 Orchard Pines Place	The Woodlands	TX	77382
Cibola Land Corporation	PO Box 1608	Albuquerque	NM	87103
COLKELAN NV Corporation	6120 Padre Ct Ne	Albuquerque	NM	87111
Devon Energy Production Company LP	333 W Sheridan Ave	Oklahoma City	OK	73102
Estate Of Forrest C. Miller, Decd	PO Box 576	Carlsbad	NM	88221
David S. Miller	278 Walnut Street	Elko	NV	89801
Jay Paul Miller	7401 Crystal Ridge Rd SW	Albuquerque	NM	87121
Julie Lara	6780 N. Eagle	Las Cruces	NM	88012
Leslyn Johnson	475 S. Frisco Drive	Elko	NM	89801
Explorers Petroleum Corporation	PO Box 1933	Roswell	NM	88202-1933
George M. Yates	PO Box 1933	Roswell	NM	88202-1933
Harvey E. Yates, Jr	PO Box 0	Albuquerque	NM	87103
Heyco Development Corporation	PO Box 1933	Roswell	NM	88202
Jalapeno Corporation	PO Box 1608	Albuquerque	NM	87103-1608
John G Drake	7013 Lattimore Dr	Dallas	TX	75252
Johnnie B Brown	Po Box 3343	Midland	TX	79702
Marifred Miller, now Marifred Miller Handley	5 Las Casitas	Las Cruces	NM	88007-4902
Petro Yates Inc	PO Box 484	Albuquerque	NM	87103
Randall Capps	PO Box 6025	Midland	TX	79704
Randall L Harris	PO Box 36	Chaves	NM	88253
Russlynn Properties LLC	509 Carter Drive	Roswell	NM	88201
Spiral Inc	PO Box 1933	Chaves	NM	88202-1933
Tommy Phipps & Werta Jean Phipps, Trustees or the Successors in Trust Under the Phipps Living Trust Dtd 10/13/2009	5905 Greenmeadow Dr	Denton	TX	76226-2268
XTO Holdings LLC	PO Box 840780	Dallas	TX	75284-0780
Yates Energy Corporation	PO Box 2323	Roswell	NM	88202-2323
Penroc Oil Corporation	PO Box 2769	Hobbs	NM	88241
Nestegg Energy Corporation	PO Box 210	Artesia	NM	88211-0210

Record Title Owners

Owner	Address	City	State	Zip
Black Stone Energy Company LLC	1001 Fannin, Ste 2020	Houston	TX	77002
Broughton Petroleum Inc	1225 N Loop W, Ste 1055	Houston	TX	77008
Devon Energy Production Company LLC	333 W Sheridan Ave	Oklahoma City	OK	73102
EOG Resources Inc	5509 Champions Drive	Midland	TX	79706
MRC Delaware Resources LLC	5400 LBJ Freeway, Ste 1500	Dallas	TX	75240
W.R.H. Inc	509 Carter Drive	Roswell	NM	88201
XTO Holdings LLC	PO Box 840780	Dallas	TX	75284-0780
COG Operating LLC	600 W. Illinois Ave.	Midland	TX	79701
Concho Oil & Gas LLC	600 W. Illinois Ave.	Midland	TX	79701
Penroc Oil Corporation	PO Box 2769	Hobbs	NM	88241



Full List of Uncommitted Parties/Persons to be Pooled

OWNER	INTEREST TYPE
AERON A. YATES	ORRI/WI
AERON A. YATES & JOHN FRANCES MESSA, CO-TRSTS OF THE AERON A. YATES CHILDREN'S TRUST	ORRI/WI
AERON A. YATES & JOHN FRANCES MESSA, CO-TRSTS OF THE LESLIE Y MESSA CHILDREN'S TRUST	ORRI
BLACK STONE ENERGY COMPANY LLC	RT
BMT I BPEOR NM, LLC	ORRI
BMT II BPEOR NM, LLC	ORRI
BROUGHTON PETROLEUM INC	RT/WI
CAROLYN B. YATES	ORRI/WI
CAROLYN B. YATES & BRUNO J. BULOVAS JR., CO-TRSTS OF THE STEVEN M. YATES CHILDREN'S TRUST	ORRI/WI
CIBOLA LAND CORPORATION	ORRI
COLKELAN NV CORPORATION	ORRI
EOG RESOURCES INC	RT/WI
ESTATE OF FORREST C. MILLER, DECD	ORRI
DAVID S. MILLER	ORRI
JAY PAUL MILLER	ORRI
JULIE LARA	ORRI
LESLYN JOHNSON	ORRI
GEORGE M. YATES	ORRI
HARVEY E. YATES, JR	ORRI
HEYCO DEVELOPMENT CORPORATION	ORRI
JOHN G DRAKE	ORRI
JOHNNIE B BROWN	ORRI
MARIFRED MILLER, NOW MARIFRED MILLER HANDLEY	ORRI
MRC DELAWARE RESOURCES LLC	RT/WI
PETRO YATES INC	ORRI
RANDALL CAPPS	ORRI
RANDALL L HARRIS	ORRI
RUSSLYNN PROPERTIES LLC	ORRI
SPIRAL INC	ORRI
STATE OF NEW MEXICO	RI
TOMMY PHIPPS & WERTA JEAN PHIPPS, TRUSTEES OR THE SUCCESSORS IN TRUST UNDER THE PHIPPS LIVING TRUST DTD 10/13/2009	ORRI
W.R.H. INC	RT
XTO HOLDINGS LLC	ORRI/RT
YATES ENERGY CORPORATION	ORRI/WI
ALPHA ENERGY PARTNERS II, LLC	WI
COG OPERATING LLC	WI/RT
CONCHO OIL & GAS LLC	WI/RT
NORTHERN OIL & GAS INC	WI
ANGLER EXPLORATION LP	WI
RED SAND RESOURCES LLC	WI
OXY Y-1 COMPANY	WI
PENROC OIL CORPORATION	RT/ORRI
NESTEGG ENERGY CORPORATION	ORRI



Devon Energy Production
Company, L.P.
333 W. Sheridan Avenue
Oklahoma City, OK 73102

405 235 3611 Phone
www.devonenergy.com

April 29, 2025

Via Email: L48PermianOBOLand@conocophillips.com

COG Operating, LLC
700 PLAZA BUILDING
BARTLESVILLE, OK 74004

RE: Cedar Hills 15-16 State Com Wells
Sections 15 & 16-21S-27E
Eddy County, New Mexico

Dear Working Interest Owner:

Devon Energy Production Company, L.P. ("Devon") hereby proposes to drill the following horizontal wells with productive laterals in the South Half of Sections 15 & 16-21S-27E, Eddy County, New Mexico:

- Cedar Hills 15-16 State Com 623H as a horizontal well to an approximate TVD of 8,935', and approximate TMD of 19,408' into the Wolfcamp formation at an approximate SHL of 2024' FSL & 163' FWL of Section 14-21S-27E, or at a legal location in Unit L, and an approximate BHL of 2244' FSL & 20' FWL of Section 16-21S-27E, or at a legal location in Unit L, Eddy County, New Mexico (collectively with all three proposed wells, the "Wells"). Enclosed for your review is Devon's Authority for Expenditure indicating drilling costs of \$2,729,043.12 and total completed well costs of \$7,115,249.79.
- Cedar Hills 15-16 State Com 624H as a horizontal well to an approximate TVD of 8,935', and approximate TMD of 19,190' into the Wolfcamp formation at an approximate SHL of 2084' FSL & 163' FWL of Section 14-21S-27E, or at a legal location in Unit L, and an approximate BHL of 660' FSL & 20' FWL of Section 16-21S-27E, or at a legal location in Unit M, Eddy County, New Mexico (collectively with all three proposed wells, the "Wells"). Enclosed for your review is Devon's Authority for Expenditure indicating drilling costs of \$2,729,043.12 and total completed well costs of \$7,115,249.79.
- Cedar Hills 15-16 State Com 335H as a horizontal well to an approximate TVD of 8,715', and approximate TMD of 19,168' into the Bone Spring formation at an approximate SHL of 2054' FSL & 163' FWL of Section 14-21S-27E, or at a legal location in Unit L, and an approximate BHL of 660' FSL & 20' FWL of Section 16-21S-27E, or at a legal location in Unit M, Eddy County, New Mexico (collectively with all three proposed wells, the "Wells"). Enclosed for your review is Devon's Authority for Expenditure indicating drilling costs of \$2,729,043.12 and total completed well costs of \$7,067,400.79.

DEVON
EXHIBIT
A-3

Devon reserves the right to modify the locations and drilling plans described above in order to address surface and subsurface concerns. Devon will advise of any such modifications. The enclosed AFEs represent an estimate of the costs that will be incurred to drill and complete these wells, but those electing to participate in the wells are responsible for their share of the actual costs incurred.

Devon is proposing to drill the Wells under the terms of the modified 2015 AAPL form of Operating Agreement ("JOA"). The JOA will be supplied to those parties interested in participating; please respond if you would like to receive a copy of the proposed JOA. The JOA will have the following general provisions:

- Devon Energy Production Company, L.P. named as Operator
- Contract Area: S/2 of Sections 15 and 16-21S-27E, Eddy County, NM
- Wolfcamp and Bone Spring formation for the Contract Area
- 100/300% Non-Consent Penalty
- Overhead rates of \$10,000 DWR/\$1,000 PWR

Please indicate your election to participate in the drilling and completion of the Wells in the spaces provided below within 30 days of receipt by signing and returning one (1) copy of this letter and AFE, along with your well data requirements sheet. If you do not wish to participate, please contact the undersigned to discuss a potential trade or farmout of your interest.

If an agreement cannot be reached within 30 days of the date of this letter, Devon will apply to the New Mexico Oil Conservation Division for compulsory pooling of your interest for the proposed wells.

If you have any questions or concerns regarding this proposal, please contact me at (405) 228-2856 or jake.nourse@devon.com.

Sincerely,

DEVON ENERGY PRODUCTION COMPANY, L.P.



Jake Nourse
Staff Landman

Cedar Hills 15-16 State Com 623H

_____ **To participate** in the Cedar Hills 15-16 State Com 623H

_____ **Not to participate** in the Cedar Hills 15-16 State Com 623H

Cedar Hills 15-16 State Com 624H

_____ **To participate** in the Cedar Hills 15-16 State Com 624H

_____ **Not to participate** in the Cedar Hills 15-16 State Com 624H

Cedar Hills 15-16 State Com 335H

_____ **To participate** in the Cedar Hills 15-16 State Com 335H

_____ **Not to participate** in the Cedar Hills 15-16 State Com 335H

COG Operating, LLC

Agreed to and Accepted this _____ days of _____, 2025.

By: _____

Title: _____



Authorization for Expenditure

AFE # XX-138179.01

Well Name: CEDAR HILLS 15-16 STATE COM 335H

Cost Center Number: 1094517601

Legal Description: 15 & 16-21S-27E

Revision: ☐

AFE Date: 4/29/2025

State: NM

County/Parish: EDDY

Explanation and Justification:

Drill and complete

Code	Intangible Description	Drilling Costs	Completion Costs	Dry Hole Costs	Total Costs
6010130	COMPANY LABOR-ADJ	1,229.11	0.00	0.00	1,229.11
6040110	CHEMICALS - OTHER	0.00	132,525.00	0.00	132,525.00
6060100	DYED LIQUID FUELS	72,125.82	82,019.00	0.00	154,144.82
6060130	GASEOUS FUELS	0.00	86,405.00	0.00	86,405.00
6080100	DISPOSAL - SOLIDS	54,265.57	5,285.00	0.00	59,550.57
6080110	DISP-SALTWATER & OTH	0.00	5,873.00	0.00	5,873.00
6080115	DISP VIA PIPELINE SW	0.00	99,580.80	0.00	99,580.80
6090100	FLUIDS - WATER	17,940.27	89,860.00	0.00	107,800.27
6090120	RECYC TREAT&PROC-H2O	0.00	125,586.00	0.00	125,586.00
6100100	PERMIT SURVEY&TITLE	10,000.00	0.00	0.00	10,000.00
6100110	RIGHT OF WAY	4,500.00	0.00	0.00	4,500.00
6110120	ROAD&SITE PREP M&S	36,166.67	0.00	0.00	36,166.67
6110130	ROAD&SITE PREP SVC	72,333.33	43,806.00	0.00	116,139.33
6120100	I & C SERVICES	0.00	82,537.50	0.00	82,537.50
6130170	COMM SVCS - WAN	616.85	0.00	0.00	616.85
6130360	RTOC - ENGINEERING	0.00	3,008.00	0.00	3,008.00
6130370	RTOC - GEOSTEERING	4,930.87	0.00	0.00	4,930.87
6140160	ENV-SERVICES	1,000.00	0.00	0.00	1,000.00
6150100	CH LOG PERFRTG&WL SV	7,477.56	245,471.00	0.00	252,948.56
6160100	MATERIALS & SUPPLIES	10,369.10	0.00	0.00	10,369.10
6170100	PULLING&SWABBING SVC	0.00	12,000.00	0.00	12,000.00
6170110	SNUBBG&COIL TUBG SVC	0.00	73,678.00	0.00	73,678.00
6190100	TRCKG&HL-SOLID&FLUID	21,045.29	0.00	0.00	21,045.29
6190110	TRUCKING&HAUL OF EQP	26,403.65	44,656.00	0.00	71,059.65
6200130	CONSLT & PROJECT SVC	68,610.19	55,373.00	0.00	123,983.19
6230120	SAFETY SERVICES	20,249.67	2,177.00	0.00	22,426.67
6300270	SOLIDS CONTROL SRVCS	43,633.69	0.00	0.00	43,633.69
6310120	STIMULATION SERVICES	0.00	621,694.00	0.00	621,694.00
6310190	PROPPANT PURCHASE	0.00	504,199.00	0.00	504,199.00
6310200	CASING & TUBULAR SVC	65,156.78	0.00	0.00	65,156.78
6310250	CEMENTING SERVICES	180,000.00	0.00	0.00	180,000.00
6310280	DAYWORK COSTS	555,000.00	0.00	0.00	555,000.00
6310300	DIRECTIONAL SERVICES	151,462.51	0.00	0.00	151,462.51
6310310	DRILL BITS	49,461.15	0.00	0.00	49,461.15
6310330	DRILL&COMP FLUID&SVC	196,955.05	11,425.00	0.00	208,380.05
6310370	MOB & DEMOBILIZATION	45,000.00	0.00	0.00	45,000.00
6310380	OPEN HOLE EVALUATION	12,092.86	0.00	0.00	12,092.86
6310480	TSTNG-WELL, PL & OTH	0.00	201,626.00	0.00	201,626.00
6310600	MISC PUMPING SERVICE	0.00	23,591.00	0.00	23,591.00
6320100	EQPMNT SVC-SRF RNTL	86,485.09	166,599.00	0.00	253,084.09
6320110	EQUIP SVC - DOWNHOLE	52,257.14	38,706.00	0.00	90,963.14
6320160	WELDING SERVICES	2,174.99	0.00	0.00	2,174.99
6320190	WATER TRANSFER	0.00	99,059.00	0.00	99,059.00
6350100	CONSTRUCTION SVC	0.00	277,505.47	0.00	277,505.47

Costs on this form are estimates only. Working Interest Owners should not consider these estimates as establishing any limit on the monies which will be required to perform the proposed operation.



Authorization for Expenditure

AFE # XX-138179.01

Well Name: CEDAR HILLS 15-16 STATE COM 335H

Cost Center Number: 1094517601

Legal Description: 15 & 16-21S-27E

Revision: ☐

AFE Date: 4/29/2025

State: NM

County/Parish: EDDY

Code	Intangible Description	Drilling Costs	Completion Costs	Dry Hole Costs	Total Costs
6520100	LEGAL FEES	1,000.00	0.00	0.00	1,000.00
6550100	MISCS COSTS & SERVS	0.00	7,110.15	0.00	7,110.15
6550110	MISCELLANEOUS SVC	26,360.74	0.00	0.00	26,360.74
6550120	OTHER ROUSTABOUT SER	0.00	10,000.00	0.00	10,000.00
6630110	CAPITAL OVERHEAD	5,416.17	41,538.39	0.00	46,954.56
6740340	TAXES OTHER	0.00	32,804.03	0.00	32,804.03
	Total Intangibles	1,901,720.12	3,225,697.34	0.00	5,127,417.46

Code	Tangible Description	Drilling Costs	Completion Costs	Dry Hole Costs	Total Costs
6120110	I&C EQUIPMENT	0.00	110,733.10	0.00	110,733.10
6120120	MEASUREMENT EQUIP	0.00	37,465.02	0.00	37,465.02
6150110	LOG PERFORATG&WL EQP	0.00	11,250.00	0.00	11,250.00
6300150	SEPARATOR EQUIPMENT	0.00	343,533.70	0.00	343,533.70
6300220	STORAGE VESSEL&TANKS	0.00	64,610.00	0.00	64,610.00
6300230	PUMPS - SURFACE	0.00	10,809.75	0.00	10,809.75
6310130	ARTIFICIAL LIFT EQP	0.00	30,000.00	0.00	30,000.00
6310150	CASG-COND&DRIVE PIPE	25,000.00	0.00	0.00	25,000.00
6310420	TUBING & COMPONENTS	0.00	62,300.00	0.00	62,300.00
6310460	WELLHEAD EQUIPMENT	70,000.00	133,268.00	0.00	203,268.00
6310530	SURFACE CASING	19,697.70	0.00	0.00	19,697.70
6310540	INTERMEDIATE CASING	219,625.30	0.00	0.00	219,625.30
6310550	PRODUCTION CASING	471,446.64	0.00	0.00	471,446.64
6310580	CASING COMPONENTS	21,553.36	0.00	0.00	21,553.36
6330100	PIPE,FIT,FLANG,CPLNG	0.00	308,690.76	0.00	308,690.76
	Total Tangibles	827,323.00	1,112,660.33	0.00	1,939,983.33

TOTAL ESTIMATED COST	2,729,043.12	4,338,357.67	0.00	7,067,400.79
----------------------	--------------	--------------	------	--------------

WORKING INTEREST OWNER APPROVAL

Company Name:

Signature:

Print Name:

Title:

Date:

Email:

Note: Please include/attach well requirement data with ballot.

Costs on this form are estimates only. Working Interest Owners should not consider these estimates as establishing any limit on the monies which will be required to perform the proposed operation.



Authorization for Expenditure

AFE # XX-138203.01

Well Name: CEDAR HILLS 15-16 STATE COM 623H

Cost Center Number: 1094518001

Legal Description: 15 & 16-21S-27E

Revision: ☐

AFE Date: 4/29/2025

State: NM

County/Parish: EDDY

Explanation and Justification:

Drill and complete

Code	Intangible Description	Drilling Costs	Completion Costs	Dry Hole Costs	Total Costs
6010130	COMPANY LABOR-ADJ	1,229.11	0.00	0.00	1,229.11
6040110	CHEMICALS - OTHER	0.00	135,803.00	0.00	135,803.00
6060100	DYED LIQUID FUELS	72,125.82	89,045.00	0.00	161,170.82
6060130	GASEOUS FUELS	0.00	94,354.00	0.00	94,354.00
6080100	DISPOSAL - SOLIDS	54,265.57	5,285.00	0.00	59,550.57
6080110	DISP-SALTWATER & OTH	0.00	5,873.00	0.00	5,873.00
6080115	DISP VIA PIPELINE SW	0.00	99,580.80	0.00	99,580.80
6090100	FLUIDS - WATER	17,940.27	92,484.00	0.00	110,424.27
6090120	RECYC TREAT&PROC-H2O	0.00	129,301.00	0.00	129,301.00
6100100	PERMIT SURVEY&TITLE	10,000.00	0.00	0.00	10,000.00
6100110	RIGHT OF WAY	4,500.00	0.00	0.00	4,500.00
6110120	ROAD&SITE PREP M&S	36,166.67	0.00	0.00	36,166.67
6110130	ROAD&SITE PREP SVC	72,333.33	43,806.00	0.00	116,139.33
6120100	I & C SERVICES	0.00	82,537.50	0.00	82,537.50
6130170	COMM SVCS - WAN	616.85	0.00	0.00	616.85
6130360	RTOC - ENGINEERING	0.00	3,080.00	0.00	3,080.00
6130370	RTOC - GEOSTEERING	4,930.87	0.00	0.00	4,930.87
6140160	ENV-SERVICES	1,000.00	0.00	0.00	1,000.00
6150100	CH LOG PERFRTG&WL SV	7,477.56	245,868.00	0.00	253,345.56
6160100	MATERIALS & SUPPLIES	10,369.10	0.00	0.00	10,369.10
6170100	PULLING&SWABBING SVC	0.00	12,000.00	0.00	12,000.00
6170110	SNUBBG&COIL TUBG SVC	0.00	73,678.00	0.00	73,678.00
6190100	TRCKG&HL-SOLID&FLUID	21,045.29	0.00	0.00	21,045.29
6190110	TRUCKING&HAUL OF EQP	26,403.65	44,656.00	0.00	71,059.65
6200130	CONSLT & PROJECT SVC	68,610.19	56,176.00	0.00	124,786.19
6230120	SAFETY SERVICES	20,249.67	2,229.00	0.00	22,478.67
6300270	SOLIDS CONTROL SRVCS	43,633.69	0.00	0.00	43,633.69
6310120	STIMULATION SERVICES	0.00	639,606.00	0.00	639,606.00
6310190	PROPPANT PURCHASE	0.00	504,923.00	0.00	504,923.00
6310200	CASING & TUBULAR SVC	65,156.78	0.00	0.00	65,156.78
6310250	CEMENTING SERVICES	180,000.00	0.00	0.00	180,000.00
6310280	DAYWORK COSTS	555,000.00	0.00	0.00	555,000.00
6310300	DIRECTIONAL SERVICES	151,462.51	0.00	0.00	151,462.51
6310310	DRILL BITS	49,461.15	0.00	0.00	49,461.15
6310330	DRILL&COMP FLUID&SVC	196,955.05	11,425.00	0.00	208,380.05
6310370	MOB & DEMOBILIZATION	45,000.00	0.00	0.00	45,000.00
6310380	OPEN HOLE EVALUATION	12,092.86	0.00	0.00	12,092.86
6310480	TSTNG-WELL, PL & OTH	0.00	201,626.00	0.00	201,626.00
6310600	MISC PUMPING SERVICE	0.00	24,156.00	0.00	24,156.00
6320100	EQPMNT SVC-SRF RNTL	86,485.09	167,313.00	0.00	253,798.09
6320110	EQUIP SVC - DOWNHOLE	52,257.14	38,706.00	0.00	90,963.14
6320160	WELDING SERVICES	2,174.99	0.00	0.00	2,174.99
6320190	WATER TRANSFER	0.00	101,005.00	0.00	101,005.00
6350100	CONSTRUCTION SVC	0.00	277,505.47	0.00	277,505.47

Costs on this form are estimates only. Working Interest Owners should not consider these estimates as establishing any limit on the monies which will be required to perform the proposed operation.



Authorization for Expenditure

AFE # XX-138203.01

Well Name: CEDAR HILLS 15-16 STATE COM 623H

Cost Center Number: 1094518001

Legal Description: 15 & 16-21S-27E

Revision: ☐

AFE Date: 4/29/2025

State: NM

County/Parish: EDDY

Code	Intangible Description	Drilling Costs	Completion Costs	Dry Hole Costs	Total Costs
6520100	LEGAL FEES	1,000.00	0.00	0.00	1,000.00
6550100	MISCS COSTS & SERVS	0.00	7,110.15	0.00	7,110.15
6550110	MISCELLANEOUS SVC	26,360.74	0.00	0.00	26,360.74
6550120	OTHER ROUSTABOUT SER	0.00	10,000.00	0.00	10,000.00
6630110	CAPITAL OVERHEAD	5,416.17	41,610.39	0.00	47,026.56
6740340	TAXES OTHER	0.00	32,804.03	0.00	32,804.03
	Total Intangibles	1,901,720.12	3,273,546.34	0.00	5,175,266.46

Code	Tangible Description	Drilling Costs	Completion Costs	Dry Hole Costs	Total Costs
6120110	I&C EQUIPMENT	0.00	110,733.10	0.00	110,733.10
6120120	MEASUREMENT EQUIP	0.00	37,465.02	0.00	37,465.02
6150110	LOG PERFORATG&WL EQP	0.00	11,250.00	0.00	11,250.00
6300150	SEPARATOR EQUIPMENT	0.00	343,533.70	0.00	343,533.70
6300220	STORAGE VESSEL&TANKS	0.00	64,610.00	0.00	64,610.00
6300230	PUMPS - SURFACE	0.00	10,809.75	0.00	10,809.75
6310130	ARTIFICIAL LIFT EQP	0.00	30,000.00	0.00	30,000.00
6310150	CASG-COND&DRIVE PIPE	25,000.00	0.00	0.00	25,000.00
6310420	TUBING & COMPONENTS	0.00	62,300.00	0.00	62,300.00
6310460	WELLHEAD EQUIPMENT	70,000.00	133,268.00	0.00	203,268.00
6310530	SURFACE CASING	19,697.70	0.00	0.00	19,697.70
6310540	INTERMEDIATE CASING	219,625.30	0.00	0.00	219,625.30
6310550	PRODUCTION CASING	471,446.64	0.00	0.00	471,446.64
6310580	CASING COMPONENTS	21,553.36	0.00	0.00	21,553.36
6330100	PIPE,FIT,FLANG,CPLNG	0.00	308,690.76	0.00	308,690.76
	Total Tangibles	827,323.00	1,112,660.33	0.00	1,939,983.33

TOTAL ESTIMATED COST	2,729,043.12	4,386,206.67	0.00	7,115,249.79
----------------------	--------------	--------------	------	--------------

WORKING INTEREST OWNER APPROVAL

Company Name:

Signature:

Print Name:

Title:

Date:

Email:

Note: Please include/attach well requirement data with ballot.

Costs on this form are estimates only. Working Interest Owners should not consider these estimates as establishing any limit on the monies which will be required to perform the proposed operation.



Authorization for Expenditure

AFE # XX-163999.01

Well Name: CEDAR HILLS 15-16 STATE COM 624H

Cost Center Number: 1094968301

Legal Description: 15 & 16-21S-27E

Revision: ☐

AFE Date: 4/29/2025

State: NM

County/Parish: EDDY

Explanation and Justification:

Drill and complete

Code	Intangible Description	Drilling Costs	Completion Costs	Dry Hole Costs	Total Costs
6010130	COMPANY LABOR-ADJ	1,229.11	0.00	0.00	1,229.11
6040110	CHEMICALS - OTHER	0.00	135,803.00	0.00	135,803.00
6060100	DYED LIQUID FUELS	72,125.82	89,045.00	0.00	161,170.82
6060130	GASEOUS FUELS	0.00	94,354.00	0.00	94,354.00
6080100	DISPOSAL - SOLIDS	54,265.57	5,285.00	0.00	59,550.57
6080110	DISP-SALTWATER & OTH	0.00	5,873.00	0.00	5,873.00
6080115	DISP VIA PIPELINE SW	0.00	99,580.80	0.00	99,580.80
6090100	FLUIDS - WATER	17,940.27	92,484.00	0.00	110,424.27
6090120	RECYC TREAT&PROC-H2O	0.00	129,301.00	0.00	129,301.00
6100100	PERMIT SURVEY&TITLE	10,000.00	0.00	0.00	10,000.00
6100110	RIGHT OF WAY	4,500.00	0.00	0.00	4,500.00
6110120	ROAD&SITE PREP M&S	36,166.67	0.00	0.00	36,166.67
6110130	ROAD&SITE PREP SVC	72,333.33	43,806.00	0.00	116,139.33
6120100	I & C SERVICES	0.00	82,537.50	0.00	82,537.50
6130170	COMM SVCS - WAN	616.85	0.00	0.00	616.85
6130360	RTOC - ENGINEERING	0.00	3,080.00	0.00	3,080.00
6130370	RTOC - GEOSTEERING	4,930.87	0.00	0.00	4,930.87
6140160	ENV-SERVICES	1,000.00	0.00	0.00	1,000.00
6150100	CH LOG PERFRTG&WL SV	7,477.56	245,868.00	0.00	253,345.56
6160100	MATERIALS & SUPPLIES	10,369.10	0.00	0.00	10,369.10
6170100	PULLING&SWABBING SVC	0.00	12,000.00	0.00	12,000.00
6170110	SNUBBG&COIL TUBG SVC	0.00	73,678.00	0.00	73,678.00
6190100	TRCKG&HL-SOLID&FLUID	21,045.29	0.00	0.00	21,045.29
6190110	TRUCKING&HAUL OF EQP	26,403.65	44,656.00	0.00	71,059.65
6200130	CONSLT & PROJECT SVC	68,610.19	56,176.00	0.00	124,786.19
6230120	SAFETY SERVICES	20,249.67	2,229.00	0.00	22,478.67
6300270	SOLIDS CONTROL SRVCS	43,633.69	0.00	0.00	43,633.69
6310120	STIMULATION SERVICES	0.00	639,606.00	0.00	639,606.00
6310190	PROPPANT PURCHASE	0.00	504,923.00	0.00	504,923.00
6310200	CASING & TUBULAR SVC	65,156.78	0.00	0.00	65,156.78
6310250	CEMENTING SERVICES	180,000.00	0.00	0.00	180,000.00
6310280	DAYWORK COSTS	555,000.00	0.00	0.00	555,000.00
6310300	DIRECTIONAL SERVICES	151,462.51	0.00	0.00	151,462.51
6310310	DRILL BITS	49,461.15	0.00	0.00	49,461.15
6310330	DRILL&COMP FLUID&SVC	196,955.05	11,425.00	0.00	208,380.05
6310370	MOB & DEMOBILIZATION	45,000.00	0.00	0.00	45,000.00
6310380	OPEN HOLE EVALUATION	12,092.86	0.00	0.00	12,092.86
6310480	TSTNG-WELL, PL & OTH	0.00	201,626.00	0.00	201,626.00
6310600	MISC PUMPING SERVICE	0.00	24,156.00	0.00	24,156.00
6320100	EQPMNT SVC-SRF RNTL	86,485.09	167,313.00	0.00	253,798.09
6320110	EQUIP SVC - DOWNHOLE	52,257.14	38,706.00	0.00	90,963.14
6320160	WELDING SERVICES	2,174.99	0.00	0.00	2,174.99
6320190	WATER TRANSFER	0.00	101,005.00	0.00	101,005.00
6350100	CONSTRUCTION SVC	0.00	277,505.47	0.00	277,505.47

Costs on this form are estimates only. Working Interest Owners should not consider these estimates as establishing any limit on the monies which will be required to perform the proposed operation.



Authorization for Expenditure

AFE # XX-163999.01

Well Name: CEDAR HILLS 15-16 STATE COM 624H

AFE Date: 4/29/2025

Cost Center Number: 1094968301

State: NM

Legal Description: 15 & 16-21S-27E

County/Parish: EDDY

Revision: ☐

Code	Intangible Description	Drilling Costs	Completion Costs	Dry Hole Costs	Total Costs
6520100	LEGAL FEES	1,000.00	0.00	0.00	1,000.00
6550100	MISCS COSTS & SERVS	0.00	7,110.15	0.00	7,110.15
6550110	MISCELLANEOUS SVC	26,360.74	0.00	0.00	26,360.74
6550120	OTHER ROUSTABOUT SER	0.00	10,000.00	0.00	10,000.00
6630110	CAPITAL OVERHEAD	5,416.17	41,610.39	0.00	47,026.56
6740340	TAXES OTHER	0.00	32,804.03	0.00	32,804.03
	Total Intangibles	1,901,720.12	3,273,546.34	0.00	5,175,266.46

Code	Tangible Description	Drilling Costs	Completion Costs	Dry Hole Costs	Total Costs
6120110	I&C EQUIPMENT	0.00	110,733.10	0.00	110,733.10
6120120	MEASUREMENT EQUIP	0.00	37,465.02	0.00	37,465.02
6150110	LOG PERFORATG&WL EQP	0.00	11,250.00	0.00	11,250.00
6300150	SEPARATOR EQUIPMENT	0.00	343,533.70	0.00	343,533.70
6300220	STORAGE VESSEL&TANKS	0.00	64,610.00	0.00	64,610.00
6300230	PUMPS - SURFACE	0.00	10,809.75	0.00	10,809.75
6310130	ARTIFICIAL LIFT EQP	0.00	30,000.00	0.00	30,000.00
6310150	CASG-COND&DRIVE PIPE	25,000.00	0.00	0.00	25,000.00
6310420	TUBING & COMPONENTS	0.00	62,300.00	0.00	62,300.00
6310460	WELLHEAD EQUIPMENT	70,000.00	133,268.00	0.00	203,268.00
6310530	SURFACE CASING	19,697.70	0.00	0.00	19,697.70
6310540	INTERMEDIATE CASING	219,625.30	0.00	0.00	219,625.30
6310550	PRODUCTION CASING	471,446.64	0.00	0.00	471,446.64
6310580	CASING COMPONENTS	21,553.36	0.00	0.00	21,553.36
6330100	PIPE,FIT,FLANG,CPLNG	0.00	308,690.76	0.00	308,690.76
	Total Tangibles	827,323.00	1,112,660.33	0.00	1,939,983.33

TOTAL ESTIMATED COST	2,729,043.12	4,386,206.67	0.00	7,115,249.79
----------------------	--------------	--------------	------	--------------

WORKING INTEREST OWNER APPROVAL

Company Name:

Signature:

Print Name:

Title:

Date:

Email:

Note: Please include/attach well requirement data with ballot.

Costs on this form are estimates only. Working Interest Owners should not consider these estimates as establishing any limit on the monies which will be required to perform the proposed operation.



Devon Energy Production
Company, L.P.
333 W. Sheridan Avenue
Oklahoma City, OK 73102

405 235 3611 Phone
www.devonenergy.com

July 16, 2025

Via Priority Mail

Aeron A. Yates Children's Trust
Aeron A. Yates & John Frances Messa Co-Trsts
1509 AUBURN XING
EDMOND, OK 73012-3667

RE: Cedar Hills 15-16 State Com Wells
Sections 15 & 16-21S-27E
Eddy County, New Mexico

Dear Working Interest Owner:

Referenced is made to that certain well proposal letter dated April 29, 2025 ("Well Proposal") whereby Devon Energy Production Company, L.P. ("Devon") proposed the drilling of the Cedar Hills 15-16 State Com 621H, 622H, & 332H wells, targeting the Wolfcamp and Bone Spring formations, respectively, and spaced as the N/2 of Sections 15 & 16-T21S-R27E. This letter is to serve as a supplement of that Well Proposal letter in order to update the BHLs and SHLs as applicable. The previous Well Proposal is still effective as of the date it was originally sent, and the other terms of the Well Proposal remain unchanged. This is for notice purposes only; no action is needed on your behalf.

Well Name	Original BHL	Current BHL	Original SHL	Current SHL
Cedar Hills 15-16 State Com 621H	660' FNL & 20' FWL of 16-21S-27E	No Change	905' FNL & 180' FWL of 14-21S-27E	1906' FNL & 1415' FWL of 14-21S-27E
Cedar Hills 15-16 State Com 622H	2244' FNL & 20' FWL of 16-21S-27E	2184' FNL & 20' FWL of 16-21S-27E	965' FNL & 180' FWL of 14-21S-27E	1951' FNL & 1375' FWL of 14-21S-27E
Cedar Hills 15-16 State Com 332H	1452' FNL & 20' FWL of 16-21S-27E	1422' FNL & 20' FWL of 16-21S-27E	935' FNL & 180' FWL of 14-21S-27E	1929' FNL & 1395' FWL of 14-21S-27E

Devon reserves the right to modify the locations and drilling plans described above in order to address surface and subsurface concerns. Devon will advise of any such modifications.

If you have any questions or concerns regarding the above updates, please contact me at (405) 228-2856 or jake.nourse@devon.com.

Sincerely,

DEVON ENERGY PRODUCTION COMPANY, L.P.

Jake Nourse
Staff Landman



Authorization for Expenditure

AFE # XX-138176.01

Well Name: CEDAR HILLS 15-16 STATE COM 332H

AFE Date: 4/29/2025

Cost Center Number: 1094517301

State: NM

Legal Description: 15 & 16-21S-27E

County/Parish: EDDY

Revision: ☐

Explanation and Justification:

Drill and complete

Code	Intangible Description	Drilling Costs	Completion Costs	Dry Hole Costs	Total Costs
6010130	COMPANY LABOR-ADJ	1,229.11	0.00	0.00	1,229.11
6040110	CHEMICALS - OTHER	0.00	132,525.00	0.00	132,525.00
6060100	DYED LIQUID FUELS	72,125.82	82,019.00	0.00	154,144.82
6060130	GASEOUS FUELS	0.00	86,405.00	0.00	86,405.00
6080100	DISPOSAL - SOLIDS	54,265.57	5,285.00	0.00	59,550.57
6080110	DISP-SALTWATER & OTH	0.00	5,873.00	0.00	5,873.00
6080115	DISP VIA PIPELINE SW	0.00	99,580.80	0.00	99,580.80
6090100	FLUIDS - WATER	17,940.27	89,860.00	0.00	107,800.27
6090120	RECYC TREAT&PROC-H2O	0.00	125,586.00	0.00	125,586.00
6100100	PERMIT SURVEY&TITLE	10,000.00	0.00	0.00	10,000.00
6100110	RIGHT OF WAY	4,500.00	0.00	0.00	4,500.00
6110120	ROAD&SITE PREP M&S	36,166.67	0.00	0.00	36,166.67
6110130	ROAD&SITE PREP SVC	72,333.33	43,806.00	0.00	116,139.33
6120100	I & C SERVICES	0.00	82,537.50	0.00	82,537.50
6130170	COMM SVCS - WAN	616.85	0.00	0.00	616.85
6130360	RTOC - ENGINEERING	0.00	3,008.00	0.00	3,008.00
6130370	RTOC - GEOSTEERING	4,930.87	0.00	0.00	4,930.87
6140160	ENV-SERVICES	1,000.00	0.00	0.00	1,000.00
6150100	CH LOG PERFRTG&WL SV	7,477.56	245,471.00	0.00	252,948.56
6160100	MATERIALS & SUPPLIES	10,369.10	0.00	0.00	10,369.10
6170100	PULLING&SWABBING SVC	0.00	12,000.00	0.00	12,000.00
6170110	SNUBBG&COIL TUBG SVC	0.00	73,678.00	0.00	73,678.00
6190100	TRCKG&HL-SOLID&FLUID	21,045.29	0.00	0.00	21,045.29
6190110	TRUCKING&HAUL OF EQP	26,403.65	44,656.00	0.00	71,059.65
6200130	CONSLT & PROJECT SVC	68,610.19	55,373.00	0.00	123,983.19
6230120	SAFETY SERVICES	20,249.67	2,177.00	0.00	22,426.67
6300270	SOLIDS CONTROL SRVCS	43,633.69	0.00	0.00	43,633.69
6310120	STIMULATION SERVICES	0.00	621,694.00	0.00	621,694.00
6310190	PROPPANT PURCHASE	0.00	504,199.00	0.00	504,199.00
6310200	CASING & TUBULAR SVC	65,156.78	0.00	0.00	65,156.78
6310250	CEMENTING SERVICES	180,000.00	0.00	0.00	180,000.00
6310280	DAYWORK COSTS	555,000.00	0.00	0.00	555,000.00
6310300	DIRECTIONAL SERVICES	151,462.51	0.00	0.00	151,462.51
6310310	DRILL BITS	49,461.15	0.00	0.00	49,461.15
6310330	DRILL&COMP FLUID&SVC	196,955.05	11,425.00	0.00	208,380.05
6310370	MOB & DEMOBILIZATION	550,000.00	0.00	0.00	550,000.00
6310380	OPEN HOLE EVALUATION	12,092.86	0.00	0.00	12,092.86
6310480	TSTNG-WELL, PL & OTH	0.00	201,626.00	0.00	201,626.00
6310600	MISC PUMPING SERVICE	0.00	23,591.00	0.00	23,591.00
6320100	EQPMNT SVC-SRF RNTL	86,485.09	166,599.00	0.00	253,084.09
6320110	EQUIP SVC - DOWNHOLE	52,257.14	38,706.00	0.00	90,963.14
6320160	WELDING SERVICES	2,174.99	0.00	0.00	2,174.99
6320190	WATER TRANSFER	0.00	99,059.00	0.00	99,059.00
6350100	CONSTRUCTION SVC	0.00	277,505.47	0.00	277,505.47

Costs on this form are estimates only. Working Interest Owners should not consider these estimates as establishing any limit on the monies which will be required to perform the proposed operation.



Authorization for Expenditure

AFE # XX-138176.01

Well Name: CEDAR HILLS 15-16 STATE COM 332H

Cost Center Number: 1094517301

Legal Description: 15 & 16-21S-27E

Revision: ☐

AFE Date: 4/29/2025

State: NM

County/Parish: EDDY

Code	Intangible Description	Drilling Costs	Completion Costs	Dry Hole Costs	Total Costs
6520100	LEGAL FEES	1,000.00	0.00	0.00	1,000.00
6550100	MISCS COSTS & SERVS	0.00	7,110.15	0.00	7,110.15
6550110	MISCELLANEOUS SVC	26,360.74	0.00	0.00	26,360.74
6550120	OTHER ROUSTABOUT SER	0.00	10,000.00	0.00	10,000.00
6630110	CAPITAL OVERHEAD	5,416.17	41,538.39	0.00	46,954.56
6740340	TAXES OTHER	0.00	32,804.03	0.00	32,804.03
	Total Intangibles	2,406,720.12	3,225,697.34	0.00	5,632,417.46

Code	Tangible Description	Drilling Costs	Completion Costs	Dry Hole Costs	Total Costs
6120110	I&C EQUIPMENT	0.00	110,733.10	0.00	110,733.10
6120120	MEASUREMENT EQUIP	0.00	37,465.02	0.00	37,465.02
6150110	LOG PERFORATG&WL EQP	0.00	11,250.00	0.00	11,250.00
6300150	SEPARATOR EQUIPMENT	0.00	343,533.70	0.00	343,533.70
6300220	STORAGE VESSEL&TANKS	0.00	64,610.00	0.00	64,610.00
6300230	PUMPS - SURFACE	0.00	10,809.75	0.00	10,809.75
6310130	ARTIFICIAL LIFT EQP	0.00	30,000.00	0.00	30,000.00
6310150	CASG-COND&DRIVE PIPE	25,000.00	0.00	0.00	25,000.00
6310420	TUBING & COMPONENTS	0.00	62,300.00	0.00	62,300.00
6310460	WELLHEAD EQUIPMENT	70,000.00	133,268.00	0.00	203,268.00
6310530	SURFACE CASING	19,697.70	0.00	0.00	19,697.70
6310540	INTERMEDIATE CASING	219,625.30	0.00	0.00	219,625.30
6310550	PRODUCTION CASING	471,446.64	0.00	0.00	471,446.64
6310580	CASING COMPONENTS	21,553.36	0.00	0.00	21,553.36
6330100	PIPE,FIT,FLANG,CPLNG	0.00	308,690.76	0.00	308,690.76
	Total Tangibles	827,323.00	1,112,660.33	0.00	1,939,983.33

TOTAL ESTIMATED COST	3,234,043.12	4,338,357.67	0.00	7,572,400.79
----------------------	--------------	--------------	------	--------------

WORKING INTEREST OWNER APPROVAL

Company Name:

Signature:

Print Name:


Title:


Date:

Email:

Note: Please include/attach well requirement data with ballot.

Costs on this form are estimates only. Working Interest Owners should not consider these estimates as establishing any limit on the monies which will be required to perform the proposed operation.

<div>  Chronology of Contact </div>				
Owner	Status	Date: Well Proposal Sent	Date: Well Proposal Receipt	Correspondance/Offers
AERON A. YATES	Uncommitted	4/29/25	4/30/25	Parties elected to non-consent via the non-binding proposals and have been largely unresponsive since, likely due to the small nature of their ownership.
AERON A. YATES & JOHN FRANCES MESSA, CO-TRSTS OF THE AERON A. YATES CHILDREN'S TRUST	Uncommitted	4/19/25	4/30/25	Parties elected to non-consent via the non-binding proposals and have been largely unresponsive since, likely due to the small nature of their ownership.
ALPHA ENERGY PARTNERS II, LLC	Uncommitted	4/29/25	5/2/25	Proposed Operating Agreement requested and sent 8/4/2025. Devon has had conversations to potentially acquire Alpha's in the subject wells. Devon is open to Alpha executing proposed JOA should transaction not come to fruition.
ANGLER EXPLORATION LP	Uncommitted	6/19/25	6/24/25	Angler acquired interest from another WI owner after initial proposals were sent. Updated proposals mailed in June and JOAs provided. Followed up with party at the beginning of August to see if they still wish to sign JOA versus Pooling. They indicated yes, but have yet to sign. Devon is open to Angler signing proposed JOAs should they wish to do so.
BLACK SHALE MINERALS LLC	Committed	4/29/25	5/5/25	Devon and Black Shale minerals are committed to a JOA form that has written approval from both parties
BROUGHTON PETROLEUM INC	Uncommitted	4/29/25	5/1/25	Proposed Operating Agreement sent 5/15/2025 and again on 8/27/2025. Broughton has not signed the JOA as of today, but Devon is agreeable to Broughton signing the proposed JOA should they wish.
CALMETTO ENERGY LLC	Committed	5/21/25	5/21/25	Devon and Calmetto Energy LLC are committed to a JOA form that has written approval from both parties
CAROLYN B. YATES	Uncommitted	5/7/25	5/9/25	Had discussions with this party to potentially acquire their interest in the unit. Have not acquired yet.
CAROLYN B. YATES & BRUNO J. BULOVAS JR., CO-TRSTS OF THE STEVEN M. YATES CHILDREN'S TRUST	Uncommitted	5/7/25	5/9/25	Had discussions with this party to potentially acquire their interest in the unit. Have not acquired yet.
COG OPERATING LLC	Uncommitted	5/15/25	5/15/25	Proposed Operating Agreement provided 5/15/2025. Email correspondence back and forth regarding date of Pooling Hearing since with the latest being 7/29/2025 when Devon confirmed cases will be on the September 11th Docket. Still in discussions regarding JOA and Devon is agreeable to COG signing the proposed JOA should they wish to do so.
CONCHO OIL & GAS LLC	Uncommitted	5/15/25	5/15/25	Proposed Operating Agreement provided 5/15/2025. Email correspondence back and forth regarding date of Pooling Hearing since with the latest being 7/29/2025 when Devon confirmed cases will be on the September 11th Docket. Still in discussions regarding JOA and Devon is agreeable to COG signing the proposed JOA should they wish to do so.
EOG RESOURCES INC	Uncommitted	5/7/25	5/15/25	Proposed Operating Agreement was offered via initial proposals in May. EOG emailed on 5/15/2025 with list of questions including ownership in the proposed wells. Title discussions between Devon and EOG through June when ownership was confirmed by both parties. EOG hasn't signed the proposed JOA; however, Devon is agreeable to EOG signing should they wish to do so.
EXPLORERS PETROLEUM CORPORATION	Committed	4/29/25	5/1/25	Devon and Explorers Petroleum Corporation are committed to a JOA form that has written approval from both parties.
J. CLEO THOMPSON & JAMES CLEO THOMPSON JR LP	Committed	4/29/25	5/1/25	Devon and J. Cleo Thompson & James Cleo Thompson Jr Lp are committed to a JOA form that has written approval from both parties.

<div>  Chronology of Contact </div>				
Owner	Status	Date: Well Proposal Sent	Date: Well Proposal Receipt	Correspondance/Offers
JALAPENO CORPORATION	Committed	4/29/25	5/2/25	Devon and Jalapeno Corporation are committed to a JOA form that has written approval from both parties.
KASTLEFORD LAND COMPANY LLC	Committed	5/21/25	5/21/25	Devon and Kastleford Land Company LLC are committed to a JOA form that has written approval from both parties.
KEITH WILLIAMS	Committed	5/21/25	5/21/25	Devon and Keith Williams are committed to a JOA form that has written approval from both parties.
MRC DELAWARE RESOURCES LLC	Uncommitted	4/29/25	5/1/25	Initial proposals were sent to MRC in October 2024. JOA requested and provided in October 2024. Devon & MRC were in trade conversations to acquire this interest in the proposed wells; however, trade did not come to fruition as of 2/2025. MRC hasn't signed the proposed JOA; however, Devon is agreeable to Matador signing the form JOA should they choose to do so.
NORTHERN OIL & GAS INC	Uncommitted	4/29/25	5/1/25	Northern elected to participate under the non-binding proposals on 5/29/2025; however, they have not executed the form JOA. Devon open to NOG signing the proposed form JOA should they wish to do so.
OXY Y-1 COMPANY	Uncommitted	6/19/25	6/28/25	Proposed form JOA terms provided in non-binding proposal. Followed up with email discussions. OXY confirmed receipt and we will continue discussions for a JOA. No JOA executed but Devon still open to OXY signing should they wish to do so.
RED SAND RESOURCES LLC	Uncommitted	6/19/25	6/24/25	Red Sand Resources LLC acquired interest from another WI owner after initial proposals were sent. Updated proposals mailed in June and JOAs provided. Followed up with party at the beginning of August to see if they still wish to sign JOA versus Pooling. They indicated yes, but have yet to sign. Devon is open to Red Sand signing proposed form JOA should they wish to do so.
ROSS DUNCAN PROPERTIES LLC	Committed	5/15/25	5/15/25	Devon and Ross Duncan Properties LLC are committed to a JOA form that has written approval from both parties.
RYAN FAMILY PROPERTIES LLC	Committed	5/21/25	5/21/25	Devon and Ryan Family Properties LLC are committed to a JOA form that has written approval from both parties.
SALADO ENERGY PARTNERS LLC	Committed	5/15/25	5/15/25	Devon and Salado Energy Partners are committed to a JOA form that has written approval from both parties.
TENISON OIL COMPANY	Committed	4/29/25	5/2/25	Devon and Tenison Oil Company are committed to a JOA form that has written approval from both parties.
THOR OPERATING LLC	Committed	5/15/25	5/15/25	Devon and Thor Operating LLC are committed to a JOA form that has written approval from both parties.
XTO HOLDINGS LLC	Uncommitted	4/29/25	5/1/25	Proposed form JOA terms provided in non-binding proposal. XTO has not requested JOA; however, Devon is agreeable to XTO signing the proposed form JOA should they wish to do so.
YATES ENERGY CORPORATION	Uncommitted	4/29/25	5/1/25	JOA terms proposed in the initial non-binding well proposals. Yates requested JOA on 5/1/2025 and JOA provided for review and execution on 5/15/2025. Yates has not executed JOA as of 8/28; however, Devon is agreeable to have Yates sign the form JOA should they wish to do so.

TAB 3

Devon Exhibit B: Self-Affirmed Statement of Joe Dixon, Geologist

- Devon Exhibit B-1: Location Map
- Devon Exhibit B-2: Structure Map
- Devon Exhibit B-3: Stratigraphic Cross Section
- Devon Exhibit B-4: Gross Isochore
- Devon Exhibit B-5: Gun Barrel View
- Devon Exhibit B-6: Structural Cross-Section



**STATE OF NEW MEXICO
DEPARTMENT OF ENERGY, MINERALS AND NATURAL RESOURCES
OIL CONSERVATION DIVISION**

**APPLICATION OF DEVON ENERGY
PRODUCTION COMPANY, L.P.
FOR A COMPULSORY POOLING,
EDDY COUNTY, NEW MEXICO**

Case No. 25527

SELF-AFFIRMED STATEMENT OF JOE DIXON

I, Joe Dixon, affirm and state the following:

1. I am over the age of 18, and I have personal knowledge of the matters stated herein.
2. I am employed as a petroleum geologist for Devon Energy Production Company, L.P. (“Devon”), and I am familiar with the subject application and the geology involved.
3. I have testified previously by affidavit before the Oil Conservation Division (“Division”) as an expert petroleum geologist; my credentials have been made a matter of record, and I have been qualified as an expert by the Division.
 - a. I have a Bachelor of Science Degree in Geology from Purdue University and a Master of Science Degree in Geology from Oklahoma State University.
 - b. I have worked on New Mexico Oil and Gas matters since November 2020.
4. This affidavit is submitted in connection with the filing by Devon of the above-referenced compulsory pooling application pursuant to 19.15.4.12.A(1) NMAC.
5. **Devon Exhibit B-1** is an area map showing the location of Devon’s proposed spacing units outlined in red with arrows depicting the orientation and general location of the initial wells targeting the 3rd Bone Spring Sandstone. This map also shows the existing wells in the surrounding sections that are completed in the 3rd Bone Spring Sandstone (depicted in red).

**DEVON
EXHIBIT
B**

6. The initial target for the proposed wells is the 3rd Bone Spring Sandstone of the Third Bone Spring formation.

7. **Devon Exhibit B-2** is a subsea structure map that I prepared for the Wolfcamp formation with contour intervals of 50 feet. The top of the Wolfcamp represents the base of the target. Devon's proposed spacing units are outlined in red. This exhibit demonstrates that the structure in the Wolfcamp formation is consistent across the proposed spacing unit and dips gently to the east. I do not observe any faulting, pinch outs, or other geologic impediments to developing the 3rd Bone Spring Sandstone in this area with horizontal wells.

8. **Devon Exhibit B-2** also depicts a line of cross section through Devon's proposed horizontal spacing unit from A to A'. I chose the logs from these wells to create the cross section because they penetrate the targeted interval and are of good quality. In my opinion, these well logs are representative of the geology in the subject area.

9. **Devon Exhibit B-3** is a stratigraphic cross section that I prepared using the logs from the representative wells shown on Exhibit D-2. It is hung on top of Wolfcamp. Each well on the cross-section contains gamma ray, resistivity, and porosity logs. The target interval for the initial wells is identified on the exhibit with well numbers. The cross-section demonstrates that the targeted interval is continuous and relatively uniform across the proposed spacing unit.

10. Additional exhibits for the benefit of the Division's review include

- **Devon Exhibit B-4** a gross isochore of the 3rd Bone Spring Sandstone
- **Devon Exhibit B-5** is a gun barrel representation of the unit
- **Devon Exhibit B-6** is a structural cross section built along the wellbore trajectories.

11. My geologic study indicates the 3rd Bone Spring Sandstone underlying the subject area is suitable for development by horizontal wells and the acreage comprising the proposed horizontal spacing unit will be productive and contribute proportionately to the production from the well.

12. As reflected in **Devon Exhibit B-1**, the primary orientation for the existing wells targeting the 3rd Bone Spring Sandstone in this area laydown. In my opinion, laydown orientation of Devon's proposed wells is consistent with existing development and appropriate for the stress orientation in the 3rd Bone Spring Sandstone in this area.

13. I conclude from the attached exhibits that:

- a. The horizontal spacing and proration unit is justified from a geologic standpoint.
- b. There are no structural impediments or faulting that will interfere with horizontal development.
- c. Each quarter section in the unit will contribute more or less equally to production.

14. The preferred well orientation in this area is East-West so that the wells run sub-perpendicular to the inferred orientation of the maximum horizontal stress.

15. The Exhibits to this Affidavit were prepared by me or compiled from Devon's company business records under my direct supervision.



16. The granting of this Application is in the interests of conservation, the prevention of waste and the drilling of unnecessary wells, and the protection of correlative rights.

17. The foregoing is correct and complete to the best of my knowledge and belief.

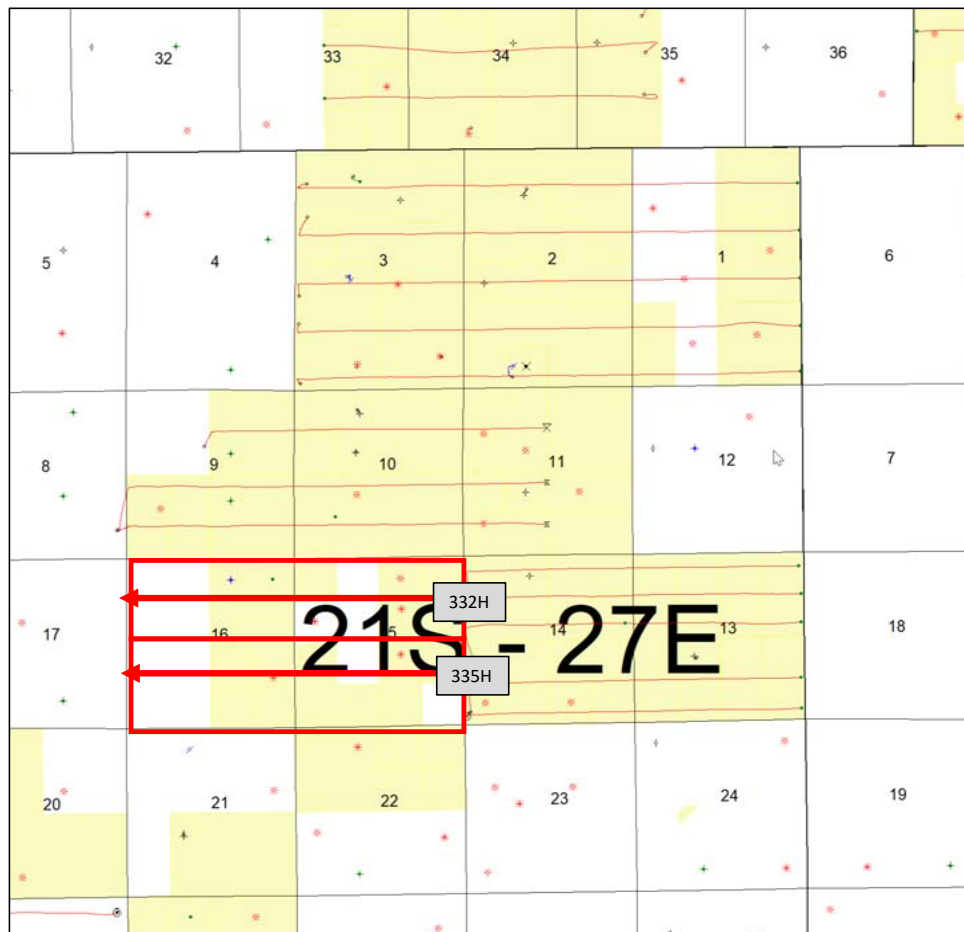
[Signature page follows]

Signature page of Self-Affirmed Statement of Joe Dixon:

I understand that this Self-Affirmed Statement will be used as written testimony before the Division in Case No. 25527 and affirm that my testimony herein is true and correct, to the best of my knowledge and belief and made under penalty of perjury under the laws of the State of New Mexico.

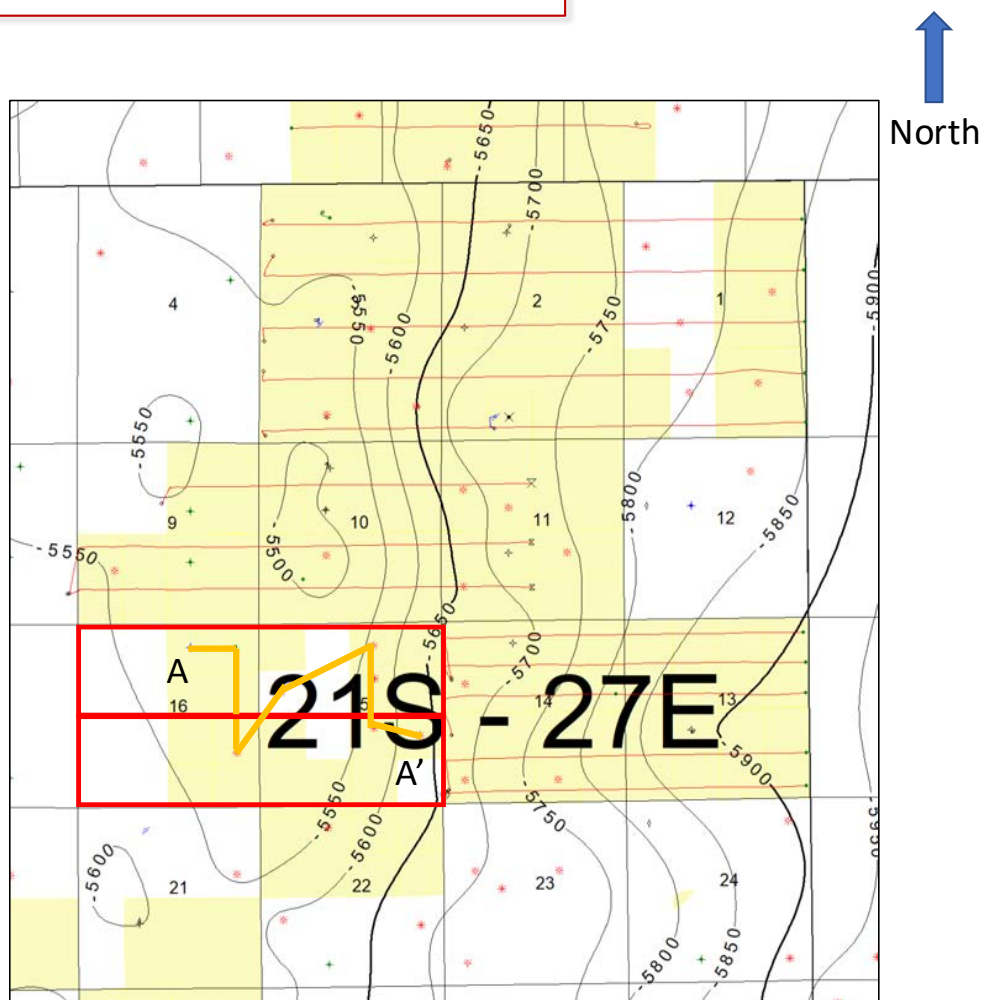

Joe Dixon
Date Signed

Devon Exhibit B-1



Devon Exhibit B-1 is an area map showing the location of Devon's proposed spacing units outlined in red with arrows depicting the orientation and general location of the initial wells targeting the 3rd Bone Spring Sandstone. This map also shows the existing wells in the surrounding sections that are completed in the 3rd Bone Spring Sandstone (depicted in red).

Devon Exhibit B-2



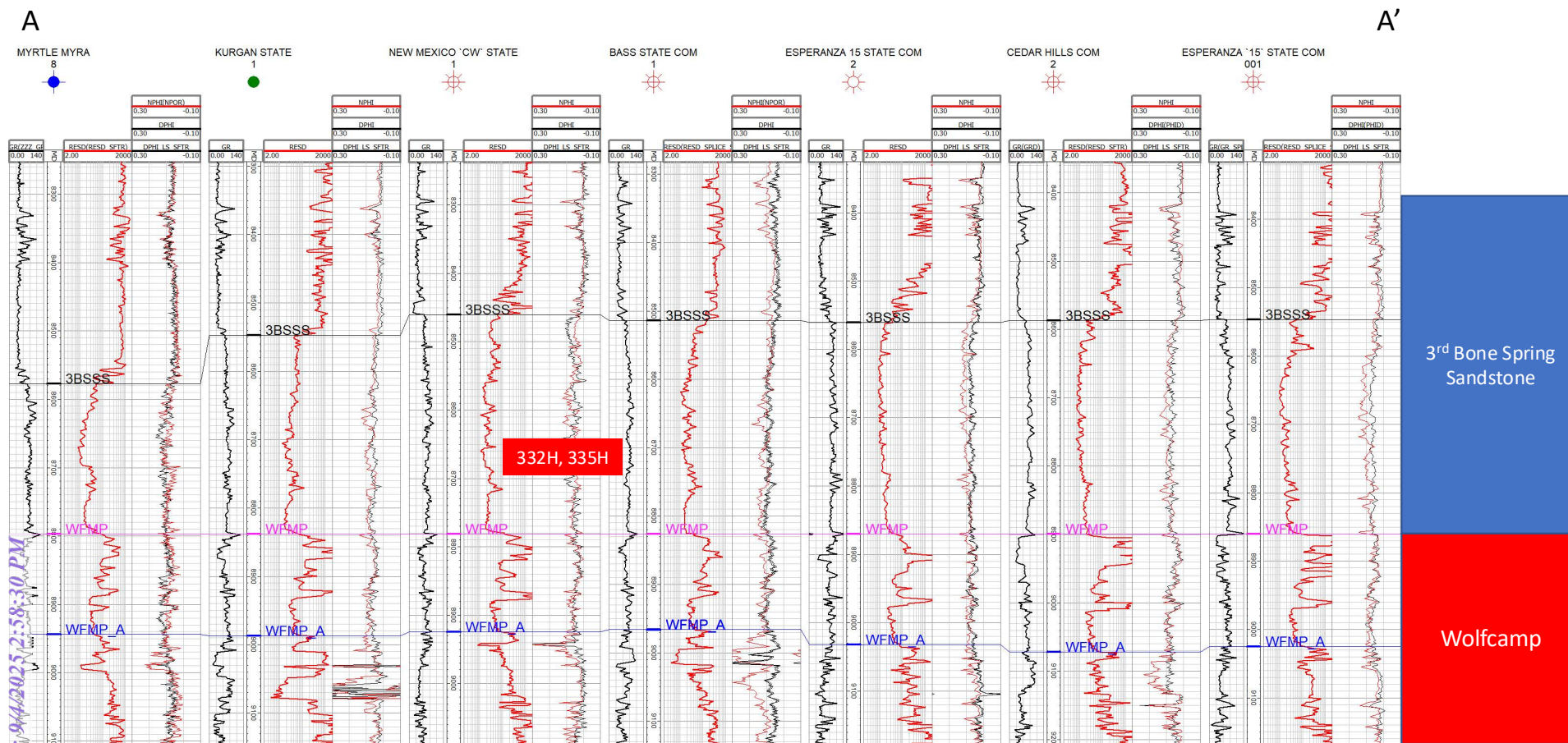
Devon Exhibit B-2 is a subsea structure map showing the depth to the top of the Wolfcamp formation. Devon's proposed spacing units are outlined in red.

Top of Wolfcamp Formation
Structure Map

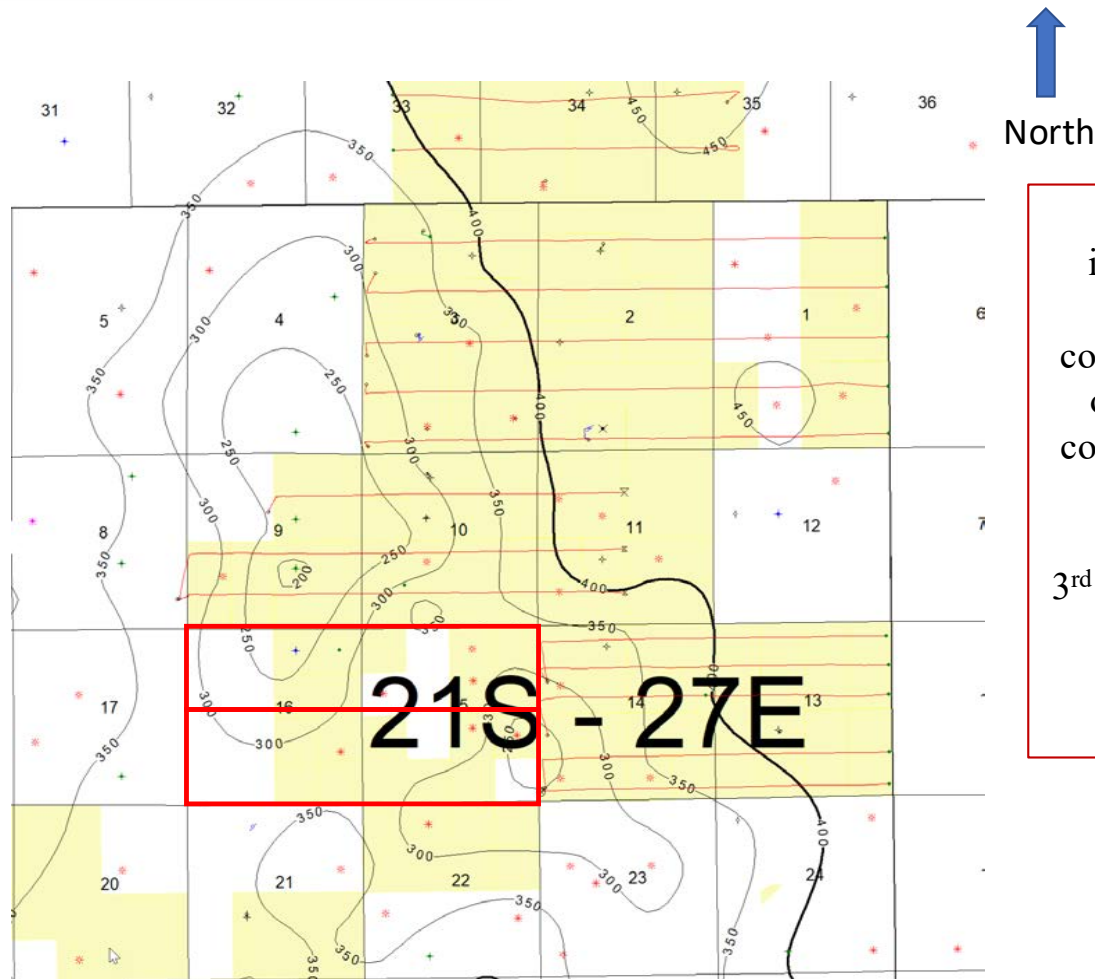
Contour Interval = 50'

Devon Exhibit B-3

Devon Exhibit B-3 Cross-section A to A'.
Stratigraphic cross-section hung on top of Wolfcamp.
Target interval indicated by well numbers.



Devon Exhibit B-4



Devon Exhibit B-4 is a gross isochore of the 3rd Bone Spring Sandstone. Map demonstrates continuity and consistent thickness of the target zone. Thickness is comparable to targeted thicknesses in the area.



3rd Bone Spring Sandstone Isochore

Contour Interval = 50'


devon

Devon Exhibit B-5

Devon Exhibit B-5 is a gun barrel representation of the wells.



Devon Exhibit B-6



Devon Exhibit B-6 is a generalized cross section with approximate well trajectory.

TAB 4

Devon Exhibit C: Self-Affirmed Statement of Notice, Darin C. Savage

- Devon Exhibit C-1: Notice Letter
- Devon Exhibit C-2: Mailing List
- Devon Exhibit C-3: Affidavits of Publication



**STATE OF NEW MEXICO
ENERGY, MINERALS AND NATURAL RESOURCES DEPARTMENT
OIL CONSERVATION DIVISION**

**APPLICATION OF DEVON ENERGY
PRODUCTION COMPANY, L.P.
FOR A COMPULSORY POOLING,
EDDY COUNTY, NEW MEXICO**

Case No. 25527

SELF-AFFIRMED STATEMENT OF NOTICE

I, Darin C. Savage, attorney and authorized representative of Devon Energy Production Company, L.P. ("Devon"), the Applicant herein, affirm and state the following:

1. Notice of the applications and hearing in the above-reference cases was timely sent by certified mail, return receipt requested, through the United States Postal Service on August 21, 2025, to all uncommitted interest owners sought to be pooled in this proceeding. See **Devon Exhibit C-2**, attached hereto. Copies of notice letters and evidence of mailing to parties are attached hereto as **Devon Exhibits C-1 and C-2**.

2. Notice was sent to the Carlsbad Current Argus, a newspaper of general circulation in Eddy County, New Mexico, and published in said newspaper on August 28, 2025. See **Devon Exhibit C-3**.


[Signature page follows]



Signature page of Self-Affirmed Statement of Darin C. Savage:

I understand that this Self-Affirmed Statement will be used as written testimony before the Division in Case No. 25527 and affirm that my testimony herein is true and correct, to the best of my knowledge and belief and made under penalty of perjury under the laws of the State of New Mexico.



Darin Savage

Date Signed



For the Pursuit of Energy

ABADIE | SCHILL PC

Colorado	New Mexico
Louisiana	Texas
Nebraska	Kansas
Montana	Wyoming
Oklahoma	California
	North Dakota

August 21, 2025

VIA CERTIFIED MAIL
RETURN RECEIPT REQUESTED

TO: ALL INTEREST OWNERS SUBJECT TO POOLING PROCEEDINGS

Re: Application of Devon Energy Production Company, L.P., for Compulsory
Pooling, Eddy County, New Mexico
Cedar Hills 15-16 State Com 335H Well

Case No. 25527:

Dear Interest Owners:

This letter is to advise you that Devon Energy Production Company, L.P. ("Devon"), has filed the enclosed application, Case No. 25527, with the New Mexico Oil Conservation Division ("Division") for an order pooling all uncommitted mineral interests in the Bone Spring formation, designated as an oil pool, underlying a standard 640-acre, more or less, spacing unit comprised of the S/2 of Sections 15 and 16, all in Township 21 South, Range 27 East, NMPM, Eddy County, New Mexico.

Devon requested that this Application be set for hearing before an Examiner of the Oil Conservation Division on September 11, 2025, and September 11, 2025, will be the date for the hearing unless the Division moves the hearing to a later date. The status of the hearing, including any continuances, can be monitored through the Division's website. Division hearings will commence at 9:00 a.m., in the Wendell Chino Building, Pecos Hall located on the 1st Floor, at 1220 South Saint Francis Drive, Santa Fe, New Mexico 87505. If so desired, you can attend the hearing in person at Pecos Hall or you can attend virtually through remote online access. For information about attending the hearing by remote access and reviewing the status of the case, you can visit the Division's website at: <https://www.emnrd.nm.gov/ocd/hearing-info/> or call (505) 476-3441.

abadieschill.com

214 McKenzie Street, Santa Fe, New Mexico, 87501

O : 970.385.4401 • F : 970.385.4901

DEVON
EXHIBIT
C-1

You are being notified as an interest owner (subject to title examination) and are not required to attend this hearing, but as an owner of an interest that may be affected by this application, you may appear and present testimony. Failure to appear at that time and become a party of record will preclude you from challenging the matter at a later date.

Parties appearing in cases are required by Division Rule 19.15.4.13.B NMAC to file a Pre-hearing Statement at least four business days in advance of a scheduled hearing, but in no event later than 5 p.m. Mountain Time on the Thursday preceding the scheduled hearing date. This statement must be filed at the Division's Santa Fe office at the above specified address and should include: The names of the parties and their attorneys; a concise statement of the case; the names of all witnesses the party will call to testify at the hearing; the approximate time the party will need to present its case; and identification of any procedural matters that are to be resolved prior to the hearing.

If you have any questions about this matter, please contact Jake Nourse at (405) 228-2856 or at Jake.Nourse@dvn.com.

Sincerely,

A handwritten signature in black ink, appearing to read 'Darin C. Savage', written over a horizontal line.

Darin C. Savage

Attorney for Devon Energy Production Company, L.P.

Transaction Report Details - CertifiedPro.net										
Date Mailed - 8/21/2025										
Reference Number= 4188.91 - 25527 S2 BS										
Generated: 8/28/2025 10:07:02 AM										
USPS Article Number	Date Mailed	Reference Number	Name 1	Name 2	Address1	Address2	City	State	Zip	Mailing Status
9314869904300138979630	8/21/25	4188.91 - 25527 S2 BS - WI/RT	CONCHO OIL & GAS LLC		600 W ILLINOIS AVE		MIDLAND	TX	79701	Delivered
9314869904300138979623	8/21/25	4188.91 - 25527 S2 BS - WI/RT	COG OPERATING LLC		600 W ILLINOIS AVE		MIDLAND	TX	79701	Delivered
9314869904300138979586	8/21/25	4188.91 - 25527 S2 BS - WI	ANGLER EXPLORATIONS LP		6 Desta Dr	Suite 4325	MIDLAND	TX	79705	Delivered
9314869904300138979562	8/21/25	4188.91 - 25527 S2 BS - WI	KASTLEFORD LAND COMPANY LLC		PO BOX 51540		MIDLAND	TX	79710	Delivered
9314869904300138979555	8/21/25	4188.91 - 25527 S2 BS - WI	RYAN FAMILY PROPERTIES LLC		PO BOX 53713		MIDLAND	TX	79710	Delivered
9314869904300138979531	8/21/25	4188.91 - 25527 S2 BS - WI	THOR OPERATING LLC		3912 148TH STREET		LUBBOCK	TX	79423	Delivered
9314869904300138979524	8/21/25	4188.91 - 25527 S2 BS - WI	SALADO ENERGY PARTNERS LLC		218 N. MAIN ST	Unit C	MIDLAND	TX	79701	Delivered
9314869904300138979517	8/21/25	4188.91 - 25527 S2 BS - WI	ROSS DUNCAN PROPERTIES LLC		PO Box 647		ARTESIA	NM	88211	Delivered
9314869904300138979494	8/21/25	4188.91 - 25527 S2 BS - WI	NORTHERN OIL & GAS INC		4350 BAKER RD	Suite 400	MINNETONKA	MN	55343	Delivered
9314869904300138979487	8/21/25	4188.91 - 25527 S2 BS - WI	J. CLEO THOMPSON & JAMES CLEO THOMPSON JF		2363 Reagan St	Suite 100	DALLAS	TX	75219	Delivered
9314869904300138979470	8/21/25	4188.91 - 25527 S2 BS - WI	BLACK SHALE MINERALS LLC		PO BOX 2243		LONGVIEW	TX	75606-2243	Delivered
9314869904300138979456	8/21/25	4188.91 - 25527 S2 BS - RT/WI	OXY USA WTP LP		PO BOX 27570		HOUSTON	TX	77227-7570	Delivered
9314869904300138979449	8/21/25	4188.91 - 25527 S2 BS - RT/WI	MRC DELAWARE RESOURCES LLC		5400 LBJ FREEWAY	Suite 1500	DALLAS	TX	75240	Delivered
9314869904300138979425	8/21/25	4188.91 - 25527 S2 BS - RT/WI	BROUGHTON PETROLEUM INC		1225 N LOOP W	Suite 1055	HOUSTON	TX	77008	Delivered
9314869904300138979418	8/21/25	4188.91 - 25527 S2 BS - RT/ORRI	PENROC OIL CORPORATION		PO BOX 2769		HOBBBS	NM	88241	Delivered
9314869904300138979395	8/21/25	4188.91 - 25527 S2 BS - RT	BLACK STONE ENERGY COMPANY LLC		1001 FANNIN	Suite 2020	HOUSTON	TX	77002	Delivered
9314869904300138979388	8/21/25	4188.91 - 25527 S2 BS - RI	STATE OF NEW MEXICO		310 OLD SANTA FE TRAIL		SANTA FE	NM	87501	Delivered
9314869904300138979371	8/21/25	4188.91 - 25527 S2 BS - ORRI/WI	YATES ENERGY CORPORATION		PO BOX 2323		ROSWELL	NM	88202-2323	Delivered
9314869904300138979364	8/21/25	4188.91 - 25527 S2 BS - ORRI/WI	JALAPENO CORPORATION		PO BOX 1608		ALBUQUERQUE	NM	87103-1608	Delivered
9314869904300138979333	8/21/25	4188.91 - 25527 S2 BS - ORRI/WI	CAROLYN B. YATES		50 ORCHARD PINES PLACE		THE WOODLAND	TX	77382	Delivered
9314869904300138979326	8/21/25	4188.91 - 25527 S2 BS - ORRI/WI	AERON A. YATES & JOHN FRANCES MESSA,	CO-TRSTS OF AERON A. YATES CHILDREN'S TRUST	1509 AUBURN XING		EDMOND	OK	73012-3667	Delivered
9314869904300138979319	8/21/25	4188.91 - 25527 S2 BS - ORRI/WI	AERON A. YATES		1509 AUBURN XING		EDMOND	OK	73012-3667	Delivered
9314869904300138979296	8/21/25	4188.91 - 25527 S2 BS - ORRI	NESTEGG ENERGY CORPORATION		PO BOX 210		ARTESIA	NM	88211-0210	Delivered
9314869904300138979289	8/21/25	4188.91 - 25527 S2 BS - ORRI	TOMMY PHIPPS & WERTA JEAN PHIPPS,	TRSTS OF THE PHIPPS LIVING TRUST DTD 10/13/20	5905 GREENMEADOW DR		DENTON	TX	76226-2268	Delivered
9314869904300138979241	8/21/25	4188.91 - 25527 S2 BS - ORRI	RANDALL CAPPS		PO BOX 6025		MIDLAND	TX	79704	Delivered
9314869904300138979234	8/21/25	4188.91 - 25527 S2 BS - ORRI	PETRO YATES INC		PO BOX 484		ALBUQUERQUE	NM	87103	Delivered
9314869904300138979227	8/21/25	4188.91 - 25527 S2 BS - ORRI	MARIFRED MILLER,	MARIFRED MILLER HANDLEY	5 LAS CASITAS		LAS CRUCES	NM	88007-4902	Delivered
9314869904300138979203	8/21/25	4188.91 - 25527 S2 BS - ORRI	JOHN G DRAKE		7013 LATTIMORE DR		DALLAS	TX	75252	Delivered
9314869904300138979180	8/21/25	4188.91 - 25527 S2 BS - ORRI	HARVEY E. YATES, JR		PO BOX 0		ALBUQUERQUE	NM	87103	Delivered
9314869904300138979111	8/21/25	4188.91 - 25527 S2 BS - ORRI	COLKELAN NV CORPORATION		6120 PADRE CT NE		ALBUQUERQUE	NM	87111	Delivered
9314869904300138979104	8/21/25	4188.91 - 25527 S2 BS - ORRI	CIBOLA LAND CORPORATION		PO BOX 1608		ALBUQUERQUE	NM	87103	Delivered
9314869904300138979098	8/21/25	4188.91 - 25527 S2 BS - ORRI	BMT II BPEOR NM, LLC		201 MAIN ST	Suite 2700	FORT WORTH	TX	76102-3131	Delivered
9314869904300138979081	8/21/25	4188.91 - 25527 S2 BS - ORRI	BMT I BPEOR NM, LLC		201 MAIN ST	Suite 2700	FORT WORTH	TX	76102-3131	Delivered
9314869904300138979074	8/21/25	4188.91 - 25527 S2 BS - ORRI	AERON A. YATES & JOHN FRANCES MESSA,	CO-TRSTS OF LESLIE Y MESSA CHILDREN'S TRUST	1509 AUBURN XING		EDMOND	OK	73012-3667	Delivered
9314869904300138979616	8/21/25	4188.91 - 25527 S2 BS - WI	WESTALL OIL & GAS LLC		PO BOX 4		LOCO HILLS	NM	88255-0004	Delivered
9314869904300138979609	8/21/25	4188.91 - 25527 S2 BS - WI	OXY Y-1 COMPANY		PO BOX 841803		DALLAS	TX	75284-1803	Delivered
9314869904300138979579	8/21/25	4188.91 - 25527 S2 BS - WI	KEITH WILLIAMS		2015 Coleman Ct.		MIDLAND	TX	79705	Delivered
9314869904300138979500	8/21/25	4188.91 - 25527 S2 BS - WI	TENISON OIL COMPANY		209 S. DANVILLE DR	Suite B201	ABILENE	TX	79605	Delivered
9314869904300138979432	8/21/25	4188.91 - 25527 S2 BS - RT/WI	EOG RESOURCES INC		PO BOX 840321		DALLAS	TX	75284-0321	Delivered
9314869904300138979340	8/21/25	4188.91 - 25527 S2 BS - ORRI/WI	CAROLYN B. YATES & BRUNO J. BULOVAS JR.,	CO-TRSTS OF THE STEVEN M. YATES CHILDREN'S TR	50 ORCHARD PINES PLACE		THE WOODLAND	TX	77382	Delivered
9314869904300138979302	8/21/25	4188.91 - 25527 S2 BS - ORRI/RT/WI	XTO HOLDINGS LLC		PO BOX 840780		DALLAS	TX	75284-0780	Delivered
9314869904300138979258	8/21/25	4188.91 - 25527 S2 BS - ORRI	RANDALL L HARRIS		PO BOX 36		CHAVES	NM	88253	Delivered
9314869904300138979166	8/21/25	4188.91 - 25527 S2 BS - ORRI	LESLYN JOHNSON		475 S. FRISCO DRIVE		ELKO	NM	89801	Forwarded
9314869904300138979272	8/21/25	4188.91 - 25527 S2 BS - ORRI	SPIRAL INC		PO BOX 1933		CHAVES	NM	88202-1933	Mailed
9314869904300138979210	8/21/25	4188.91 - 25527 S2 BS - ORRI	JOHNNIE B BROWN		PO BOX 3343		MIDLAND	TX	79702	Mailed
9314869904300138979197	8/21/25	4188.91 - 25527 S2 BS - ORRI	HEYCO DEVELOPMENT CORPORATION		PO BOX 1933		ROSWELL	NM	88202	Mailed
9314869904300138979173	8/21/25	4188.91 - 25527 S2 BS - ORRI	GEORGE M. YATES		PO BOX 1933		ROSWELL	NM	88202-1933	Mailed
9314869904300138979159	8/21/25	4188.91 - 25527 S2 BS - ORRI	JULIE LARA		6780 N. EAGLE		LAS CRUCES	NM	88012	Mailed
9314869904300138979142	8/21/25	4188.91 - 25527 S2 BS - ORRI	JAY PAUL MILLER		7401 CRYSTAL RIDGE RD SV		ALBUQUERQUE	NM	87121	Mailed
9314869904300138979128	8/21/25	4188.91 - 25527 S2 BS - ORRI	ESTATE OF FORREST C. MILLER, DECD		PO BOX 576		CARLSBAD	NM	88221	Mailed
9314869904300138979401	8/21/25	4188.91 - 25527 S2 BS - RT	W.R.H. INC		509 CARTER DR		ROSWELL	NM	88201	Mailed
9314869904300138979548	8/21/25	4188.91 - 25527 S2 BS - WI	CALMETTO ENERY LLC		PO Box 11107		MIDLAND	TX	79702	Mailed - 8/24/2025 In Transit
9314869904300138979463	8/21/25	4188.91 - 25527 S2 BS - WI	ALPHA ENERGY PARTNERS II, LLC		PO BOX 10701		MIDLAND	TX	79702	Mailed - 8/24/2025 In Transit

DEVON
EXHIBIT
C-2

Transaction Report Details - CertifiedPro.net										
Date Mailed - 8/21/2025										
Reference Number= 4188.91 - 25527 S2 BS										
Generated: 8/28/2025 10:07:02 AM										
USPS Article Number	Date Mailed	Reference Number	Name 1	Name 2	Address1	Address2	City	State	Zip	Mailing Status
9314869904300138979357	8/21/25	4188.91 - 25527 S2 BS - ORRI/WI	EXPLORERS PETROLEUM CORPORATION		PO BOX 1933		ROSWELL	NM	88202-1933	Mailed - 8/26/2025 Available for Pickup
9314869904300138979593	8/21/25	4188.91 - 25527 S2 BS - WI	RED SANDS RESOURCES LLC		PO Box 104		MIDLAND	TX	79702	Mailed - 8/26/2025 Available for Pickup 8/31/2025 Pickup Reminder
9314869904300138979265	8/21/25	4188.91 - 25527 S2 BS - ORRI	RUSSLYNN PROPERTIES LLC		509 CARTER DRIVE		ROSWELL	NM	88201	To be Returned
9314869904300138979135	8/21/25	4188.91 - 25527 S2 BS - ORRI	DAVID S. MILLER		278 WALNUT STREET		ELKO	NV	89801	To be Returned



August 27, 2025

Dear Covius Document Services:

The following is in response to your request for proof of delivery on your item with the tracking number:
9314 8699 0430 0138 9796 30.

Item Details

Status: Delivered, Individual Picked Up at Postal Facility
Status Date / Time: August 26, 2025, 07:53 a.m.
Location: MIDLAND, TX 79701
Postal Product: First-Class Mail®
Extra Services: Certified Mail™
Return Receipt Electronic
Recipient Name: CONCHO OIL GAS LLC



Shipment Details

Weight: 3.0oz

Destination Delivery Address

Street Address: 600 W ILLINOIS AVE
City, State ZIP Code: MIDLAND, TX 79701-4882

Recipient Signature

Signature of Recipient:	
Address of Recipient:	

Note: Scanned image may reflect a different destination address due to Intended Recipient's delivery instructions on file.

Thank you for selecting the United States Postal Service® for your mailing needs. If you require additional assistance, please contact your local Post Office™ or a Postal representative at 1-800-222-1811.

Sincerely,
United States Postal Service®
475 L'Enfant Plaza SW
Washington, D.C. 20260-0004

Information in this section provided by Covius Document Services, LLC.

Reference Number: 4188.91 - 25527 S2 BS - WI/RT



August 27, 2025

Dear Covius Document Services:

The following is in response to your request for proof of delivery on your item with the tracking number: **9314 8699 0430 0138 9796 23**.

Item Details

Status: Delivered, Individual Picked Up at Postal Facility
Status Date / Time: August 26, 2025, 07:53 a.m.
Location: MIDLAND, TX 79701
Postal Product: First-Class Mail®
Extra Services: Certified Mail™
Return Receipt Electronic
Recipient Name: COG OPERATING LLC

Shipment Details

Weight: 3.0oz


Destination Delivery Address

Street Address: 600 W ILLINOIS AVE
City, State ZIP Code: MIDLAND, TX 79701-4882

Recipient Signature

Signature of Recipient:

Address of Recipient:



Note: Scanned image may reflect a different destination address due to Intended Recipient's delivery instructions on file.

Thank you for selecting the United States Postal Service® for your mailing needs. If you require additional assistance, please contact your local Post Office™ or a Postal representative at 1-800-222-1811.

Sincerely,
United States Postal Service®
475 L'Enfant Plaza SW
Washington, D.C. 20260-0004

Information in this section provided by Covius Document Services, LLC.



Reference Number: 4188.91 - 25527 S2 BS - WI/RT



September 1, 2025

Dear Covius Document Services:

The following is in response to your request for proof of delivery on your item with the tracking number:
9314 8699 0430 0138 9796 16.

Item Details	
Status:	Delivered, Individual Picked Up at Postal Facility
Status Date / Time:	August 29, 2025, 11:41 a.m.
Location:	LOCO HILLS, NM 88255
Postal Product:	First-Class Mail®
Extra Services:	Certified Mail™ Return Receipt Electronic
Recipient Name:	WESTALL OIL GAS LLC
Shipment Details	
Weight:	3.0oz
Destination Delivery Address	
Street Address:	PO BOX 4
City, State ZIP Code:	LOCO HILLS, NM 88255-0004
Recipient Signature	
Signature of Recipient:	
Address of Recipient:	

Note: Scanned image may reflect a different destination address due to Intended Recipient's delivery instructions on file.

Thank you for selecting the United States Postal Service® for your mailing needs. If you require additional assistance, please contact your local Post Office™ or a Postal representative at 1-800-222-1811.

Sincerely,
United States Postal Service®
475 L'Enfant Plaza SW
Washington, D.C. 20260-0004

Information in this section provided by Covius Document Services, LLC.

Reference Number: 4188.91 - 25527 S2 BS - WI



September 1, 2025

Dear Covius Document Services:

The following is in response to your request for proof of delivery on your item with the tracking number:
9314 8699 0430 0138 9796 09.



Item Details

Status:	Delivered, PO Box
Status Date / Time:	August 29, 2025, 08:26 p.m.
Location:	DALLAS, TX 75260
Postal Product:	First-Class Mail®
Extra Services:	Certified Mail™ Return Receipt Electronic
Recipient Name:	OXY Y 1 COMPANY

Shipment Details

Weight:	3.0oz
----------------	-------

Recipient Signature

Signature of Recipient:	
Address of Recipient:	

Note: Scanned image may reflect a different destination address due to Intended Recipient's delivery instructions on file.

Thank you for selecting the United States Postal Service® for your mailing needs. If you require additional assistance, please contact your local Post Office™ or a Postal representative at 1-800-222-1811.

Sincerely,
United States Postal Service®
475 L'Enfant Plaza SW
Washington, D.C. 20260-0004

Information in this section provided by Covius Document Services, LLC.

Reference Number: 4188.91 - 25527 S2 BS - WI



August 26, 2025

Dear Covius Document Services:

The following is in response to your request for proof of delivery on your item with the tracking number:
9314 8699 0430 0138 9795 86.

Item Details

Status: Delivered, Left with Individual
Status Date / Time: August 25, 2025, 09:30 a.m.
Location: MIDLAND, TX 79705
Postal Product: First-Class Mail®
Extra Services: Certified Mail™
Return Receipt Electronic
Recipient Name: ANGLER EXPLORATIONS LP

Shipment Details

Weight: 3.0oz

Destination Delivery Address

Street Address: 6 DESTA DR STE 4325
City, State ZIP Code: MIDLAND, TX 79705-5593

Recipient Signature

Signature of Recipient:

Address of Recipient:

6 DESTA DR STE 4325,
MIDLAND, TX 79705

Note: Scanned image may reflect a different destination address due to Intended Recipient's delivery instructions on file.

Thank you for selecting the United States Postal Service® for your mailing needs. If you require additional assistance, please contact your local Post Office™ or a Postal representative at 1-800-222-1811.

Sincerely,
United States Postal Service®
475 L'Enfant Plaza SW
Washington, D.C. 20260-0004

Information in this section provided by Covius Document Services, LLC.

Reference Number: 4188.91 - 25527 S2 BS - WI



September 3, 2025

Dear Covius Document Services:

The following is in response to your request for proof of delivery on your item with the tracking number:
9314 8699 0430 0138 9795 79.



Item Details

Status:	Delivered to Agent, Front Desk/Reception/Mail Room
Status Date / Time:	September 2, 2025, 10:08 a.m.
Location:	DURANGO, CO 81301
Postal Product:	First-Class Mail®
Extra Services:	Certified Mail™ Return Receipt Electronic
Recipient Name:	KEITH WILLIAMS

Shipment Details

Weight:	3.0oz
----------------	-------

Recipient Signature

Signature of Recipient: (Authorized Agent)	
Address of Recipient:	

Note: Scanned image may reflect a different destination address due to Intended Recipient's delivery instructions on file.

Thank you for selecting the United States Postal Service® for your mailing needs. If you require additional assistance, please contact your local Post Office™ or a Postal representative at 1-800-222-1811.

Sincerely,
United States Postal Service®
475 L'Enfant Plaza SW
Washington, D.C. 20260-0004

Information in this section provided by Covius Document Services, LLC.

Reference Number: 4188.91 - 25527 S2 BS - WI



August 27, 2025

Dear Covius Document Services:

The following is in response to your request for proof of delivery on your item with the tracking number:
9314 8699 0430 0138 9795 62.


Item Details

Status:	Delivered, Individual Picked Up at Postal Facility
Status Date / Time:	August 26, 2025, 10:33 a.m.
Location:	MIDLAND, TX 79705
Postal Product:	First-Class Mail®
Extra Services:	Certified Mail™ Return Receipt Electronic
Recipient Name:	KASTLEFORD LAND COMPANY LLC

Shipment Details

Weight:	3.0oz
----------------	-------

Recipient Signature



Note: Scanned image may reflect a different destination address due to Intended Recipient's delivery instructions on file.

Thank you for selecting the United States Postal Service® for your mailing needs. If you require additional assistance, please contact your local Post Office™ or a Postal representative at 1-800-222-1811.

Sincerely,
United States Postal Service®
475 L'Enfant Plaza SW
Washington, D.C. 20260-0004

Information in this section provided by Covius Document Services, LLC.

Reference Number: 4188.91 - 25527 S2 BS - WI



August 26, 2025

Dear Covius Document Services:

The following is in response to your request for proof of delivery on your item with the tracking number:
9314 8699 0430 0138 9795 55.


Item Details

Status:	Delivered, Individual Picked Up at Postal Facility
Status Date / Time:	August 25, 2025, 10:37 a.m.
Location:	MIDLAND, TX 79705
Postal Product:	First-Class Mail®
Extra Services:	Certified Mail™ Return Receipt Electronic
Recipient Name:	RYAN FAMILY PROPERTIES LLC

Shipment Details

Weight:	3.0oz
----------------	-------

Recipient Signature



Note: Scanned image may reflect a different destination address due to Intended Recipient's delivery instructions on file.

Thank you for selecting the United States Postal Service® for your mailing needs. If you require additional assistance, please contact your local Post Office™ or a Postal representative at 1-800-222-1811.

Sincerely,
United States Postal Service®
475 L'Enfant Plaza SW
Washington, D.C. 20260-0004

Information in this section provided by Covius Document Services, LLC.

Reference Number: 4188.91 - 25527 S2 BS - WI



August 27, 2025

Dear Covius Document Services:

The following is in response to your request for proof of delivery on your item with the tracking number:
9314 8699 0430 0138 9795 31.

Item Details

Status: Delivered, Left with Individual
Status Date / Time: August 26, 2025, 10:01 a.m.
Location: LUBBOCK, TX 79423
Postal Product: First-Class Mail®
Extra Services: Certified Mail™
Return Receipt Electronic
Recipient Name: THOR OPERATING LLC


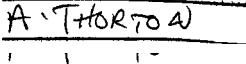
Shipment Details

Weight: 3.0oz

Destination Delivery Address

Street Address: 3912 148TH ST
City, State ZIP Code: LUBBOCK, TX 79423-6311

Recipient Signature

Signature of Recipient:	
Address of Recipient:	

Note: Scanned image may reflect a different destination address due to Intended Recipient's delivery instructions on file.

Thank you for selecting the United States Postal Service® for your mailing needs. If you require additional assistance, please contact your local Post Office™ or a Postal representative at 1-800-222-1811.

Sincerely,
United States Postal Service®
475 L'Enfant Plaza SW
Washington, D.C. 20260-0004

Information in this section provided by Covius Document Services, LLC.

Reference Number: 4188.91 - 25527 S2 BS - WI



August 26, 2025

Dear Covius Document Services:

The following is in response to your request for proof of delivery on your item with the tracking number:
9314 8699 0430 0138 9795 24.

Item Details

Status: Delivered, Left with Individual
Status Date / Time: August 25, 2025, 12:04 p.m.
Location: MIDLAND, TX 79701
Postal Product: First-Class Mail®
Extra Services: Certified Mail™
Return Receipt Electronic
Recipient Name: SALADO ENERGY PARTNERS LLC

Shipment Details

Weight: 3.0oz

Destination Delivery Address

Street Address: 218 N MAIN ST UNIT C
City, State ZIP Code: MIDLAND, TX 79701-5212

Recipient Signature

Signature of Recipient:

Address of Recipient:

Note: Scanned image may reflect a different destination address due to Intended Recipient's delivery instructions on file.

Thank you for selecting the United States Postal Service® for your mailing needs. If you require additional assistance, please contact your local Post Office™ or a Postal representative at 1-800-222-1811.

Sincerely,
United States Postal Service®
475 L'Enfant Plaza SW
Washington, D.C. 20260-0004

Information in this section provided by Covius Document Services, LLC.

Reference Number: 4188.91 - 25527 S2 BS - WI



August 27, 2025

Dear Covius Document Services:

The following is in response to your request for proof of delivery on your item with the tracking number:
9314 8699 0430 0138 9795 17.


Item Details

Status:	Delivered, Individual Picked Up at Post Office
Status Date / Time:	August 26, 2025, 10:40 a.m.
Location:	ARTESIA, NM 88210
Postal Product:	First-Class Mail®
Extra Services:	Certified Mail™ Return Receipt Electronic
Recipient Name:	ROSS DUNCAN PROPERTIES LLC

Shipment Details

Weight:	3.0oz
----------------	-------

Recipient Signature

Signature of Recipient:	
	M Felker
	PO BOX 647
Address of Recipient:	ARTESIA, NM 88211-0647

Note: Scanned image may reflect a different destination address due to Intended Recipient's delivery instructions on file.

Thank you for selecting the United States Postal Service® for your mailing needs. If you require additional assistance, please contact your local Post Office™ or a Postal representative at 1-800-222-1811.

Sincerely,
United States Postal Service®
475 L'Enfant Plaza SW
Washington, D.C. 20260-0004

Information in this section provided by Covius Document Services, LLC.

Reference Number: 4188.91 - 25527 S2 BS - WI



August 29, 2025

Dear Covius Document Services:

The following is in response to your request for proof of delivery on your item with the tracking number:
9314 8699 0430 0138 9795 00.

Item Details

Status: Delivered, Individual Picked Up at Post Office
Status Date / Time: August 28, 2025, 11:02 a.m.
Location: ABILENE, TX 79605
Postal Product: First-Class Mail®
Extra Services: Certified Mail™
Return Receipt Electronic
Recipient Name: TENISON OIL COMPANY

Shipment Details

Weight: 3.0oz

Destination Delivery Address

Street Address: 209 S DANVILLE DR
City, State ZIP Code: ABILENE, TX 79605-1464

Recipient Signature

Signature of Recipient:

Address of Recipient:

209 S DANVILLE DR
ABILENE, TX 79605-1464

Note: Scanned image may reflect a different destination address due to Intended Recipient's delivery instructions on file.

Thank you for selecting the United States Postal Service® for your mailing needs. If you require additional assistance, please contact your local Post Office™ or a Postal representative at 1-800-222-1811.

Sincerely,
United States Postal Service®
475 L'Enfant Plaza SW
Washington, D.C. 20260-0004

Information in this section provided by Covius Document Services, LLC.

Reference Number: 4188.91 - 25527 S2 BS - WI



August 26, 2025

Dear Covius Document Services:

The following is in response to your request for proof of delivery on your item with the tracking number:
9314 8699 0430 0138 9794 94.

Item Details

Status: Delivered, Front Desk/Reception/Mail Room
Status Date / Time: August 25, 2025, 09:55 a.m.
Location: HOPKINS, MN 55343
Postal Product: First-Class Mail®
Extra Services: Certified Mail™
Return Receipt Electronic
Recipient Name: NORTHERN OIL GAS INC

Shipment Details

Weight: 3.0oz

Destination Delivery Address

Street Address: 4350 BAKER RD STE 400
City, State ZIP Code: HOPKINS, MN 55343-8628

Recipient Signature

Signature of Recipient:

Address of Recipient:

Handwritten signature: Northern Oil Gas Inc
Handwritten address: 4350 Baker Rd Ste 400 Hopkins, MN 55343-8628

Note: Scanned image may reflect a different destination address due to Intended Recipient's delivery instructions on file.

Thank you for selecting the United States Postal Service® for your mailing needs. If you require additional assistance, please contact your local Post Office™ or a Postal representative at 1-800-222-1811.

Sincerely,
United States Postal Service®
475 L'Enfant Plaza SW
Washington, D.C. 20260-0004

Information in this section provided by Covius Document Services, LLC.

Reference Number: 4188.91 - 25527 S2 BS - WI



August 26, 2025

Dear Covius Document Services:

The following is in response to your request for proof of delivery on your item with the tracking number:
9314 8699 0430 0138 9794 87.

Item Details

Status: Delivered, Front Desk/Reception/Mail Room
Status Date / Time: August 25, 2025, 01:19 p.m.
Location: DALLAS, TX 75219
Postal Product: First-Class Mail®
Extra Services: Certified Mail™
Return Receipt Electronic
Recipient Name: J CLEO THOMPSON JAMES CLEO THOMPSON JR LP

Shipment Details

Weight: 3.0oz

Destination Delivery Address

Street Address: 2363 REAGAN ST STE 100
City, State ZIP Code: DALLAS, TX 75219-3286

Recipient Signature

Signature of Recipient:

Address of Recipient:

2363 REAGAN ST STE 100,
DALLAS, TX 75219

Note: Scanned image may reflect a different destination address due to Intended Recipient's delivery instructions on file.

Thank you for selecting the United States Postal Service® for your mailing needs. If you require additional assistance, please contact your local Post Office™ or a Postal representative at 1-800-222-1811.

Sincerely,
United States Postal Service®
475 L'Enfant Plaza SW
Washington, D.C. 20260-0004

Information in this section provided by Covius Document Services, LLC.

Reference Number: 4188.91 - 25527 S2 BS - WI



August 27, 2025

Dear Covius Document Services:

The following is in response to your request for proof of delivery on your item with the tracking number:
9314 8699 0430 0138 9794 70.


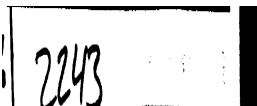
Item Details

Status:	Delivered, PO Box
Status Date / Time:	August 26, 2025, 09:30 a.m.
Location:	LONGVIEW, TX 75601
Postal Product:	First-Class Mail®
Extra Services:	Certified Mail™ Return Receipt Electronic
Recipient Name:	BLACK SHALE MINERALS LLC

Shipment Details

Weight:	3.0oz
----------------	-------

Recipient Signature

Signature of Recipient:	
Address of Recipient:	

Note: Scanned image may reflect a different destination address due to Intended Recipient's delivery instructions on file.

Thank you for selecting the United States Postal Service® for your mailing needs. If you require additional assistance, please contact your local Post Office™ or a Postal representative at 1-800-222-1811.

Sincerely,
United States Postal Service®
475 L'Enfant Plaza SW
Washington, D.C. 20260-0004

Information in this section provided by Covius Document Services, LLC.

Reference Number: 4188.91 - 25527 S2 BS - WI



August 26, 2025

Dear Covius Document Services:

The following is in response to your request for proof of delivery on your item with the tracking number:
9314 8699 0430 0138 9794 56.

Item Details

Status: Delivered, PO Box
Status Date / Time: August 25, 2025, 11:09 a.m.
Location: HOUSTON, TX 77227
Postal Product: First-Class Mail®
Extra Services: Certified Mail™
Return Receipt Electronic
Recipient Name: OXY USA WTP LP

Shipment Details

Weight: 3.0oz

Destination Delivery Address

Street Address: PO BOX 27570
City, State ZIP Code: HOUSTON, TX 77227-7570

Recipient Signature

Signature of Recipient:	
Address of Recipient:	

Note: Scanned image may reflect a different destination address due to Intended Recipient's delivery instructions on file.

Thank you for selecting the United States Postal Service® for your mailing needs. If you require additional assistance, please contact your local Post Office™ or a Postal representative at 1-800-222-1811.

Sincerely,
United States Postal Service®
475 L'Enfant Plaza SW
Washington, D.C. 20260-0004

Information in this section provided by Covius Document Services, LLC.

Reference Number: 4188.91 - 25527 S2 BS - RT/WI



August 28, 2025

Dear Covius Document Services:

The following is in response to your request for proof of delivery on your item with the tracking number:
9314 8699 0430 0138 9794 49.

Item Details

Status:	Delivered, Left with Individual
Status Date / Time:	August 27, 2025, 09:53 a.m.
Location:	DALLAS, TX 75240
Postal Product:	First-Class Mail®
Extra Services:	Certified Mail™ Return Receipt Electronic
Recipient Name:	MRC DELAWARE RESOURCES LLC


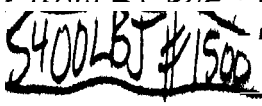
Shipment Details

Weight:	3.0oz
----------------	-------

Destination Delivery Address

Street Address:	5400 LYNDON B JOHNSON FWY STE 1500
City, State ZIP Code:	DALLAS, TX 75240-1017

Recipient Signature

Signature of Recipient:	
Address of Recipient:	

Note: Scanned image may reflect a different destination address due to Intended Recipient's delivery instructions on file.

Thank you for selecting the United States Postal Service® for your mailing needs. If you require additional assistance, please contact your local Post Office™ or a Postal representative at 1-800-222-1811.

Sincerely,
United States Postal Service®
475 L'Enfant Plaza SW
Washington, D.C. 20260-0004

Information in this section provided by Covius Document Services, LLC.

Reference Number: 4188.91 - 25527 S2 BS - RT/WI



September 1, 2025

Dear Covius Document Services:

The following is in response to your request for proof of delivery on your item with the tracking number:
9314 8699 0430 0138 9794 32.


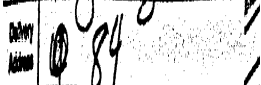
Item Details

Status:	Delivered, PO Box
Status Date / Time:	August 29, 2025, 08:26 p.m.
Location:	DALLAS, TX 75260
Postal Product:	First-Class Mail®
Extra Services:	Certified Mail™ Return Receipt Electronic
Recipient Name:	EOG RESOURCES INC

Shipment Details

Weight:	3.0oz
----------------	-------

Recipient Signature

Signature of Recipient:	
Address of Recipient:	

Note: Scanned image may reflect a different destination address due to Intended Recipient's delivery instructions on file.

Thank you for selecting the United States Postal Service® for your mailing needs. If you require additional assistance, please contact your local Post Office™ or a Postal representative at 1-800-222-1811.

Sincerely,
United States Postal Service®
475 L'Enfant Plaza SW
Washington, D.C. 20260-0004

Information in this section provided by Covius Document Services, LLC.

Reference Number: 4188.91 - 25527 S2 BS - RT/WI



August 26, 2025

Dear Covius Document Services:

The following is in response to your request for proof of delivery on your item with the tracking number:
9314 8699 0430 0138 9794 25.

Item Details

Status: Delivered, Left with Individual
Status Date / Time: August 25, 2025, 03:41 p.m.
Location: HOUSTON, TX 77008
Postal Product: First-Class Mail®
Extra Services: Certified Mail™
Return Receipt Electronic
Recipient Name: BROUGHTON PETROLEUM INC



Shipment Details

Weight: 3.0oz

Destination Delivery Address

Street Address: 1225 NORTH LOOP W STE 1055
City, State ZIP Code: HOUSTON, TX 77008-1756

Recipient Signature

Signature of Recipient:	
Address of Recipient:	

Note: Scanned image may reflect a different destination address due to Intended Recipient's delivery instructions on file.

Thank you for selecting the United States Postal Service® for your mailing needs. If you require additional assistance, please contact your local Post Office™ or a Postal representative at 1-800-222-1811.

Sincerely,
United States Postal Service®
475 L'Enfant Plaza SW
Washington, D.C. 20260-0004

Information in this section provided by Covius Document Services, LLC.

Reference Number: 4188.91 - 25527 S2 BS - RT/WI



August 27, 2025

Dear Covius Document Services:

The following is in response to your request for proof of delivery on your item with the tracking number:
9314 8699 0430 0138 9794 18.

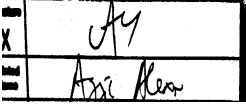

Item Details

Status: Delivered, PO Box
Status Date / Time: August 26, 2025, 06:49 a.m.
Location: HOBBS, NM 88240
Postal Product: First-Class Mail®
Extra Services: Certified Mail™
Return Receipt Electronic
Recipient Name: PENROC OIL CORPORATION

Shipment Details

Weight: 3.0oz

Recipient Signature

Signature of Recipient:	
Address of Recipient:	

Note: Scanned image may reflect a different destination address due to Intended Recipient's delivery instructions on file.

Thank you for selecting the United States Postal Service® for your mailing needs. If you require additional assistance, please contact your local Post Office™ or a Postal representative at 1-800-222-1811.

Sincerely,
United States Postal Service®
475 L'Enfant Plaza SW
Washington, D.C. 20260-0004

Information in this section provided by Covius Document Services, LLC.

Reference Number: 4188.91 - 25527 S2 BS - RT/ORRI



August 26, 2025

Dear Covius Document Services:

The following is in response to your request for proof of delivery on your item with the tracking number:
9314 8699 0430 0138 9793 95.

Item Details

Status: Delivered, Left with Individual
Status Date / Time: August 25, 2025, 01:28 p.m.
Location: HOUSTON, TX 77002
Postal Product: First-Class Mail®
Extra Services: Certified Mail™
Return Receipt Electronic
Recipient Name: BLACK STONE ENERGY COMPANY LLC

Shipment Details

Weight: 3.0oz

Destination Delivery Address

Street Address: 1001 FANNIN ST STE 2020
City, State ZIP Code: HOUSTON, TX 77002-6715

Recipient Signature

Signature of Recipient:

Address of Recipient:

Note: Scanned image may reflect a different destination address due to Intended Recipient's delivery instructions on file.

Thank you for selecting the United States Postal Service® for your mailing needs. If you require additional assistance, please contact your local Post Office™ or a Postal representative at 1-800-222-1811.

Sincerely,
United States Postal Service®
475 L'Enfant Plaza SW
Washington, D.C. 20260-0004

Information in this section provided by Covius Document Services, LLC.

Reference Number: 4188.91 - 25527 S2 BS - RT



August 26, 2025

Dear Covius Document Services:

The following is in response to your request for proof of delivery on your item with the tracking number:
9314 8699 0430 0138 9793 88.

Item Details

Status: Delivered, Individual Picked Up at Post Office
Status Date / Time: August 25, 2025, 09:39 a.m.
Location: SANTA FE, NM 87501
Postal Product: First-Class Mail®
Extra Services: Certified Mail™
Return Receipt Electronic
Recipient Name: STATE OF NEW MEXICO



Shipment Details

Weight: 3.0oz

Destination Delivery Address

Street Address: 310 OLD SANTA FE TRL
City, State ZIP Code: SANTA FE, NM 87501-2708

Recipient Signature

Signature of Recipient:	
Address of Recipient:	

Note: Scanned image may reflect a different destination address due to Intended Recipient's delivery instructions on file.

Thank you for selecting the United States Postal Service® for your mailing needs. If you require additional assistance, please contact your local Post Office™ or a Postal representative at 1-800-222-1811.

Sincerely,
United States Postal Service®
475 L'Enfant Plaza SW
Washington, D.C. 20260-0004

Information in this section provided by Covius Document Services, LLC.

Reference Number: 4188.91 - 25527 S2 BS - RI



August 28, 2025

Dear Covius Document Services:

The following is in response to your request for proof of delivery on your item with the tracking number:
9314 8699 0430 0138 9793 71.


Item Details

Status:	Delivered, Individual Picked Up at Post Office
Status Date / Time:	August 27, 2025, 10:24 a.m.
Location:	ROSWELL, NM 88201
Postal Product:	First-Class Mail®
Extra Services:	Certified Mail™ Return Receipt Electronic
Recipient Name:	YATES ENERGY CORPORATION

Shipment Details

Weight:	3.0oz
----------------	-------

Recipient Signature

Signature of Recipient:	
Address of Recipient:	PO BOX 2323 ROSWELL, NM 88202-2323

Note: Scanned image may reflect a different destination address due to Intended Recipient's delivery instructions on file.

Thank you for selecting the United States Postal Service® for your mailing needs. If you require additional assistance, please contact your local Post Office™ or a Postal representative at 1-800-222-1811.

Sincerely,
United States Postal Service®
475 L'Enfant Plaza SW
Washington, D.C. 20260-0004

Information in this section provided by Covius Document Services, LLC.

Reference Number: 4188.91 - 25527 S2 BS - ORRI/WI



August 26, 2025

Dear Covius Document Services:

The following is in response to your request for proof of delivery on your item with the tracking number:
9314 8699 0430 0138 9793 64.

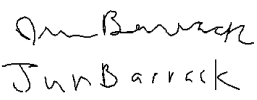

Item Details

Status:	Delivered, Individual Picked Up at Post Office
Status Date / Time:	August 25, 2025, 11:50 a.m.
Location:	ALBUQUERQUE, NM 87102
Postal Product:	First-Class Mail®
Extra Services:	Certified Mail™ Return Receipt Electronic
Recipient Name:	JALAPENO CORPORATION

Shipment Details

Weight:	3.0oz
----------------	-------

Recipient Signature

Signature of Recipient:	
Address of Recipient:	

Note: Scanned image may reflect a different destination address due to Intended Recipient's delivery instructions on file.

Thank you for selecting the United States Postal Service® for your mailing needs. If you require additional assistance, please contact your local Post Office™ or a Postal representative at 1-800-222-1811.

Sincerely,
United States Postal Service®
475 L'Enfant Plaza SW
Washington, D.C. 20260-0004

Information in this section provided by Covius Document Services, LLC.

Reference Number: 4188.91 - 25527 S2 BS - ORRI/WI



September 1, 2025

Dear Covius Document Services:

The following is in response to your request for proof of delivery on your item with the tracking number:
9314 8699 0430 0138 9793 40.

Item Details

Status: Delivered, Left with Individual
Status Date / Time: August 29, 2025, 02:07 p.m.
Location: SPRING, TX 77382
Postal Product: First-Class Mail®
Extra Services: Certified Mail™
Return Receipt Electronic
Recipient Name: CAROLYN B YATES BRUNO J BULOVAS JR CO
TRST



Shipment Details

Weight: 3.0oz

Destination Delivery Address

Street Address: 50 ORCHARD PINES PL
City, State ZIP Code: SPRING, TX 77382-5601

Recipient Signature

Signature of Recipient:	
Address of Recipient:	

Note: Scanned image may reflect a different destination address due to Intended Recipient's delivery instructions on file.

Thank you for selecting the United States Postal Service® for your mailing needs. If you require additional assistance, please contact your local Post Office™ or a Postal representative at 1-800-222-1811.

Sincerely,
United States Postal Service®
475 L'Enfant Plaza SW
Washington, D.C. 20260-0004

Information in this section provided by Covius Document Services, LLC.

Reference Number: 4188.91 - 25527 S2 BS - ORRI/WI



August 27, 2025

Dear Covius Document Services:

The following is in response to your request for proof of delivery on your item with the tracking number:
9314 8699 0430 0138 9793 33.

Item Details

Status: Delivered, Left with Individual
Status Date / Time: August 26, 2025, 12:55 p.m.
Location: SPRING, TX 77382
Postal Product: First-Class Mail®
Extra Services: Certified Mail™
Return Receipt Electronic
Recipient Name: CAROLYN B YATES



Shipment Details

Weight: 3.0oz

Destination Delivery Address

Street Address: 50 ORCHARD PINES PL
City, State ZIP Code: SPRING, TX 77382-5601

Recipient Signature

Signature of Recipient:	
Address of Recipient:	

Note: Scanned image may reflect a different destination address due to Intended Recipient's delivery instructions on file.

Thank you for selecting the United States Postal Service® for your mailing needs. If you require additional assistance, please contact your local Post Office™ or a Postal representative at 1-800-222-1811.

Sincerely,
United States Postal Service®
475 L'Enfant Plaza SW
Washington, D.C. 20260-0004

Information in this section provided by Covius Document Services, LLC.

Reference Number: 4188.91 - 25527 S2 BS - ORRI/WI



August 27, 2025

Dear Covius Document Services:

The following is in response to your request for proof of delivery on your item with the tracking number:
9314 8699 0430 0138 9793 26.

Item Details

Status: Delivered, Left with Individual
Status Date / Time: August 26, 2025, 11:32 a.m.
Location: EDMOND, OK 73012
Postal Product: First-Class Mail®
Extra Services: Certified Mail™
Return Receipt Electronic
Recipient Name: AERON A YATES JOHN FRANCES MESSA CO
TRSTS OF

Shipment Details

Weight: 3.0oz

Destination Delivery Address

Street Address: 1509 AUBURN XING
City, State ZIP Code: EDMOND, OK 73012-3667

Recipient Signature

Signature of Recipient:

Address of Recipient:

Note: Scanned image may reflect a different destination address due to Intended Recipient's delivery instructions on file.

Thank you for selecting the United States Postal Service® for your mailing needs. If you require additional assistance, please contact your local Post Office™ or a Postal representative at 1-800-222-1811.

Sincerely,
United States Postal Service®
475 L'Enfant Plaza SW
Washington, D.C. 20260-0004

Information in this section provided by Covius Document Services, LLC.

Reference Number: 4188.91 - 25527 S2 BS - ORRI/WI



August 27, 2025

Dear Covius Document Services:

The following is in response to your request for proof of delivery on your item with the tracking number:
9314 8699 0430 0138 9793 19.

Item Details

Status: Delivered, Left with Individual
Status Date / Time: August 26, 2025, 11:32 a.m.
Location: EDMOND, OK 73012
Postal Product: First-Class Mail®
Extra Services: Certified Mail™
Return Receipt Electronic
Recipient Name: AERON A YATES

Shipment Details

Weight: 3.0oz

Destination Delivery Address

Street Address: 1509 AUBURN XING
City, State ZIP Code: EDMOND, OK 73012-3667

Recipient Signature

Signature of Recipient:

Address of Recipient:

1509

Note: Scanned image may reflect a different destination address due to Intended Recipient's delivery instructions on file.

Thank you for selecting the United States Postal Service® for your mailing needs. If you require additional assistance, please contact your local Post Office™ or a Postal representative at 1-800-222-1811.

Sincerely,
United States Postal Service®
475 L'Enfant Plaza SW
Washington, D.C. 20260-0004

Information in this section provided by Covius Document Services, LLC.

Reference Number: 4188.91 - 25527 S2 BS - ORRI/WI



September 1, 2025

Dear Covius Document Services:

The following is in response to your request for proof of delivery on your item with the tracking number:
9314 8699 0430 0138 9793 02.


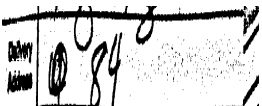
Item Details

Status:	Delivered, PO Box
Status Date / Time:	August 29, 2025, 08:26 p.m.
Location:	DALLAS, TX 75260
Postal Product:	First-Class Mail®
Extra Services:	Certified Mail™ Return Receipt Electronic
Recipient Name:	XTO HOLDINGS LLC

Shipment Details

Weight:	3.0oz
----------------	-------

Recipient Signature

Signature of Recipient:	
Address of Recipient:	

Note: Scanned image may reflect a different destination address due to Intended Recipient's delivery instructions on file.

Thank you for selecting the United States Postal Service® for your mailing needs. If you require additional assistance, please contact your local Post Office™ or a Postal representative at 1-800-222-1811.

Sincerely,
United States Postal Service®
475 L'Enfant Plaza SW
Washington, D.C. 20260-0004

Information in this section provided by Covius Document Services, LLC.

Reference Number: 4188.91 - 25527 S2 BS - ORRI/RT/WI



August 27, 2025

Dear Covius Document Services:

The following is in response to your request for proof of delivery on your item with the tracking number:
9314 8699 0430 0138 9792 96.



Item Details

Status:	Delivered, Individual Picked Up at Post Office
Status Date / Time:	August 26, 2025, 10:38 a.m.
Location:	ARTESIA, NM 88210
Postal Product:	First-Class Mail®
Extra Services:	Certified Mail™ Return Receipt Electronic
Recipient Name:	NESTEGG ENERGY CORPORATION

Shipment Details

Weight:	3.0oz
----------------	-------

Recipient Signature

Signature of Recipient:	
Address of Recipient:	 PO BOX 210 ARTESIA, NM 88211-0210

Note: Scanned image may reflect a different destination address due to Intended Recipient's delivery instructions on file.

Thank you for selecting the United States Postal Service® for your mailing needs. If you require additional assistance, please contact your local Post Office™ or a Postal representative at 1-800-222-1811.

Sincerely,
United States Postal Service®
475 L'Enfant Plaza SW
Washington, D.C. 20260-0004

Information in this section provided by Covius Document Services, LLC.

Reference Number: 4188.91 - 25527 S2 BS - ORRI



August 26, 2025

Dear Covius Document Services:

The following is in response to your request for proof of delivery on your item with the tracking number:
9314 8699 0430 0138 9792 89.

Item Details

Status: Delivered, Left with Individual
Status Date / Time: August 25, 2025, 11:22 a.m.
Location: ARGYLE, TX 76226
Postal Product: First-Class Mail®
Extra Services: Certified Mail™
Return Receipt Electronic
Recipient Name: TOMMY PHIPPS WERTA JEAN PHIPPS TRSTS OF THE P



Shipment Details

Weight: 3.0oz

Destination Delivery Address

Street Address: 5905 GREENMEADOW DR
City, State ZIP Code: ARGYLE, TX 76226-2268

Recipient Signature

Signature of Recipient:	
Address of Recipient:	

Note: Scanned image may reflect a different destination address due to Intended Recipient's delivery instructions on file.

Thank you for selecting the United States Postal Service® for your mailing needs. If you require additional assistance, please contact your local Post Office™ or a Postal representative at 1-800-222-1811.

Sincerely,
United States Postal Service®
475 L'Enfant Plaza SW
Washington, D.C. 20260-0004

Information in this section provided by Covius Document Services, LLC.

Reference Number: 4188.91 - 25527 S2 BS - ORRI



August 29, 2025

Dear Covius Document Services:

The following is in response to your request for proof of delivery on your item with the tracking number:
9314 8699 0430 0138 9792 58.

Item Details

Status: Delivered, Left with Individual
Status Date / Time: August 28, 2025, 03:29 p.m.
Location: LAKE ARTHUR, NM 88253
Postal Product: First-Class Mail®
Extra Services: Certified Mail™
Return Receipt Electronic
Recipient Name: RANDALL L HARRIS



Shipment Details

Weight: 3.0oz

Destination Delivery Address

Street Address: PO BOX 36
City, State ZIP Code: LAKE ARTHUR, NM 88253-0036

Recipient Signature

Signature of Recipient:	
Address of Recipient:	

Note: Scanned image may reflect a different destination address due to Intended Recipient's delivery instructions on file.

Thank you for selecting the United States Postal Service® for your mailing needs. If you require additional assistance, please contact your local Post Office™ or a Postal representative at 1-800-222-1811.

Sincerely,
United States Postal Service®
475 L'Enfant Plaza SW
Washington, D.C. 20260-0004

Information in this section provided by Covius Document Services, LLC.

Reference Number: 4188.91 - 25527 S2 BS - ORRI



August 29, 2025

Dear Covius Document Services:

The following is in response to your request for proof of delivery on your item with the tracking number:
9314 8699 0430 0138 9792 41.



Item Details

Status:	Delivered, Individual Picked Up at Post Office
Status Date / Time:	August 28, 2025, 10:29 a.m.
Location:	MIDLAND, TX 79701
Postal Product:	First-Class Mail®
Extra Services:	Certified Mail™ Return Receipt Electronic
Recipient Name:	RANDALL CAPPS

Shipment Details

Weight:	3.0oz
----------------	-------

Recipient Signature

Signature of Recipient:	 
Address of Recipient:	PO BOX 6025 MIDLAND, TX 79704-6025

Note: Scanned image may reflect a different destination address due to Intended Recipient's delivery instructions on file.

Thank you for selecting the United States Postal Service® for your mailing needs. If you require additional assistance, please contact your local Post Office™ or a Postal representative at 1-800-222-1811.

Sincerely,
United States Postal Service®
475 L'Enfant Plaza SW
Washington, D.C. 20260-0004

Information in this section provided by Covius Document Services, LLC.

Reference Number: 4188.91 - 25527 S2 BS - ORRI



August 28, 2025

Dear Covius Document Services:

The following is in response to your request for proof of delivery on your item with the tracking number:
9314 8699 0430 0138 9792 34.


Item Details

Status:	Delivered, Individual Picked Up at Post Office
Status Date / Time:	August 27, 2025, 11:44 a.m.
Location:	ALBUQUERQUE, NM 87102
Postal Product:	First-Class Mail®
Extra Services:	Certified Mail™ Return Receipt Electronic
Recipient Name:	PETRO YATES INC

Shipment Details

Weight:	3.0oz
----------------	-------

Recipient Signature

Signature of Recipient:	 Jun Bahack
Address of Recipient:	PO BOX 484 ALBUQUERQUE, NM 87103-0484

Note: Scanned image may reflect a different destination address due to Intended Recipient's delivery instructions on file.

Thank you for selecting the United States Postal Service® for your mailing needs. If you require additional assistance, please contact your local Post Office™ or a Postal representative at 1-800-222-1811.

Sincerely,
United States Postal Service®
475 L'Enfant Plaza SW
Washington, D.C. 20260-0004

Information in this section provided by Covius Document Services, LLC.

Reference Number: 4188.91 - 25527 S2 BS - ORRI



August 26, 2025

Dear Covius Document Services:

The following is in response to your request for proof of delivery on your item with the tracking number:
9314 8699 0430 0138 9792 27.

Item Details

Status:	Delivered, Left with Individual
Status Date / Time:	August 25, 2025, 12:05 p.m.
Location:	LAS CRUCES, NM 88007
Postal Product:	First-Class Mail®
Extra Services:	Certified Mail™ Return Receipt Electronic
Recipient Name:	MARIFRED MILLER MARIFRED MILLER HANDLEY



Shipment Details

Weight:	3.0oz
----------------	-------

Destination Delivery Address

Street Address:	5 LAS CASITAS
City, State ZIP Code:	LAS CRUCES, NM 88007-4902

Recipient Signature

Signature of Recipient:	
Address of Recipient:	

Note: Scanned image may reflect a different destination address due to Intended Recipient's delivery instructions on file.

Thank you for selecting the United States Postal Service® for your mailing needs. If you require additional assistance, please contact your local Post Office™ or a Postal representative at 1-800-222-1811.

Sincerely,
United States Postal Service®
475 L'Enfant Plaza SW
Washington, D.C. 20260-0004

Information in this section provided by Covius Document Services, LLC.

Reference Number: 4188.91 - 25527 S2 BS - ORRI



August 26, 2025

Dear Covius Document Services:

The following is in response to your request for proof of delivery on your item with the tracking number:
9314 8699 0430 0138 9792 03.

Item Details

Status: Delivered, Left with Individual
Status Date / Time: August 25, 2025, 03:19 p.m.
Location: DALLAS, TX 75252
Postal Product: First-Class Mail®
Extra Services: Certified Mail™
Return Receipt Electronic
Recipient Name: JOHN G DRAKE

Shipment Details

Weight: 3.0oz

Destination Delivery Address

Street Address: 7013 LATTIMORE DR
City, State ZIP Code: DALLAS, TX 75252-6115

Recipient Signature

Signature of Recipient:

Address of Recipient:

7013 LATTIMORE DR, DALLAS,
TX 75252

Note: Scanned image may reflect a different destination address due to Intended Recipient's delivery instructions on file.

Thank you for selecting the United States Postal Service® for your mailing needs. If you require additional assistance, please contact your local Post Office™ or a Postal representative at 1-800-222-1811.

Sincerely,
United States Postal Service®
475 L'Enfant Plaza SW
Washington, D.C. 20260-0004

Information in this section provided by Covius Document Services, LLC.

Reference Number: 4188.91 - 25527 S2 BS - ORRI



August 26, 2025

Dear Covius Document Services:

The following is in response to your request for proof of delivery on your item with the tracking number:
9314 8699 0430 0138 9791 80.

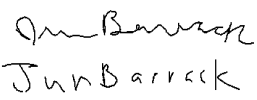

Item Details

Status:	Delivered, Individual Picked Up at Post Office
Status Date / Time:	August 25, 2025, 11:50 a.m.
Location:	ALBUQUERQUE, NM 87102
Postal Product:	First-Class Mail®
Extra Services:	Certified Mail™ Return Receipt Electronic
Recipient Name:	HARVEY E YATES JR

Shipment Details

Weight:	3.0oz
----------------	-------

Recipient Signature

Signature of Recipient:	
Address of Recipient:	

Note: Scanned image may reflect a different destination address due to Intended Recipient's delivery instructions on file.

Thank you for selecting the United States Postal Service® for your mailing needs. If you require additional assistance, please contact your local Post Office™ or a Postal representative at 1-800-222-1811.

Sincerely,
United States Postal Service®
475 L'Enfant Plaza SW
Washington, D.C. 20260-0004

Information in this section provided by Covius Document Services, LLC.

Reference Number: 4188.91 - 25527 S2 BS - ORRI



August 25, 2025

Dear Covius Document Services:

The following is in response to your request for proof of delivery on your item with the tracking number:
9314 8699 0430 0138 9791 11.

Item Details

Status: Delivered, Left with Individual
Status Date / Time: August 23, 2025, 01:18 p.m.
Location: ALBUQUERQUE, NM 87111
Postal Product: First-Class Mail®
Extra Services: Certified Mail™
Return Receipt Electronic
Recipient Name: COLKELAN NV CORPORATION

Shipment Details

Weight: 3.0oz

Destination Delivery Address

Street Address: 6120 PADRE CT NE
City, State ZIP Code: ALBUQUERQUE, NM 87111-1137

Recipient Signature

Signature of Recipient:

Address of Recipient:

6120 PADRE CT NE,
ALBUQUERQUE, NM 87111

Note: Scanned image may reflect a different destination address due to Intended Recipient's delivery instructions on file.

Thank you for selecting the United States Postal Service® for your mailing needs. If you require additional assistance, please contact your local Post Office™ or a Postal representative at 1-800-222-1811.

Sincerely,
United States Postal Service®
475 L'Enfant Plaza SW
Washington, D.C. 20260-0004

Information in this section provided by Covius Document Services, LLC.

Reference Number: 4188.91 - 25527 S2 BS - ORRI



August 26, 2025

Dear Covius Document Services:

The following is in response to your request for proof of delivery on your item with the tracking number:
9314 8699 0430 0138 9791 04.

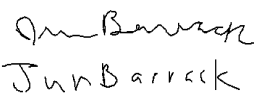

Item Details

Status: Delivered, Individual Picked Up at Post Office
Status Date / Time: August 25, 2025, 11:50 a.m.
Location: ALBUQUERQUE, NM 87102
Postal Product: First-Class Mail®
Extra Services: Certified Mail™
Return Receipt Electronic
Recipient Name: CIBOLA LAND CORPORATION

Shipment Details

Weight: 3.0oz

Recipient Signature

Signature of Recipient:	
Address of Recipient:	

Note: Scanned image may reflect a different destination address due to Intended Recipient's delivery instructions on file.

Thank you for selecting the United States Postal Service® for your mailing needs. If you require additional assistance, please contact your local Post Office™ or a Postal representative at 1-800-222-1811.

Sincerely,
United States Postal Service®
475 L'Enfant Plaza SW
Washington, D.C. 20260-0004

Information in this section provided by Covius Document Services, LLC.

Reference Number: 4188.91 - 25527 S2 BS - ORRI



August 26, 2025

Dear Covius Document Services:

The following is in response to your request for proof of delivery on your item with the tracking number:
9314 8699 0430 0138 9790 98.

Item Details

Status: Delivered, Left with Individual
Status Date / Time: August 25, 2025, 11:28 a.m.
Location: FORT WORTH, TX 76102
Postal Product: First-Class Mail®
Extra Services: Certified Mail™
Return Receipt Electronic
Recipient Name: BMT II BPEOR NM LLC



Shipment Details

Weight: 3.0oz

Destination Delivery Address

Street Address: 201 MAIN ST
City, State ZIP Code: FORT WORTH, TX 76102-3105

Recipient Signature

Signature of Recipient:	
Address of Recipient:	

Note: Scanned image may reflect a different destination address due to Intended Recipient's delivery instructions on file.

Thank you for selecting the United States Postal Service® for your mailing needs. If you require additional assistance, please contact your local Post Office™ or a Postal representative at 1-800-222-1811.

Sincerely,
United States Postal Service®
475 L'Enfant Plaza SW
Washington, D.C. 20260-0004

Information in this section provided by Covius Document Services, LLC.

Reference Number: 4188.91 - 25527 S2 BS - ORRI



August 26, 2025

Dear Covius Document Services:

The following is in response to your request for proof of delivery on your item with the tracking number:
9314 8699 0430 0138 9790 81.

Item Details

Status: Delivered, Left with Individual
Status Date / Time: August 25, 2025, 11:28 a.m.
Location: FORT WORTH, TX 76102
Postal Product: First-Class Mail®
Extra Services: Certified Mail™
Return Receipt Electronic
Recipient Name: BMT I BPEOR NM LLC



Shipment Details

Weight: 3.0oz

Destination Delivery Address

Street Address: 201 MAIN ST
City, State ZIP Code: FORT WORTH, TX 76102-3105

Recipient Signature

Signature of Recipient:	
Address of Recipient:	

Note: Scanned image may reflect a different destination address due to Intended Recipient's delivery instructions on file.

Thank you for selecting the United States Postal Service® for your mailing needs. If you require additional assistance, please contact your local Post Office™ or a Postal representative at 1-800-222-1811.

Sincerely,
United States Postal Service®
475 L'Enfant Plaza SW
Washington, D.C. 20260-0004

Information in this section provided by Covius Document Services, LLC.

Reference Number: 4188.91 - 25527 S2 BS - ORRI



August 27, 2025

Dear Covius Document Services:

The following is in response to your request for proof of delivery on your item with the tracking number:
9314 8699 0430 0138 9790 74.

Item Details

Status: Delivered, Left with Individual
Status Date / Time: August 26, 2025, 11:32 a.m.
Location: EDMOND, OK 73012
Postal Product: First-Class Mail®
Extra Services: Certified Mail™
Return Receipt Electronic
Recipient Name: AERON A YATES JOHN FRANCES MESSA CO
TRSTS OF

Shipment Details

Weight: 3.0oz

Destination Delivery Address

Street Address: 1509 AUBURN XING
City, State ZIP Code: EDMOND, OK 73012-3667

Recipient Signature

Signature of Recipient:

Address of Recipient:

Note: Scanned image may reflect a different destination address due to Intended Recipient's delivery instructions on file.

Thank you for selecting the United States Postal Service® for your mailing needs. If you require additional assistance, please contact your local Post Office™ or a Postal representative at 1-800-222-1811.

Sincerely,
United States Postal Service®
475 L'Enfant Plaza SW
Washington, D.C. 20260-0004

Information in this section provided by Covius Document Services, LLC.

Reference Number: 4188.91 - 25527 S2 BS - ORRI

AFFIDAVIT OF PUBLICATION

CARLSBAD CURRENT-ARGUS
PO BOX 507
HUTCHINSON, KS 67504-0507

STATE OF NEW MEXICO } SS
COUNTY OF EDDY }

Account Number: 1227
Ad Number: 61070
Description: case 25527
Ad Cost: \$175.91

Sherry Groves, being first duly sworn, says:

That she is the Agent of the the Carlsbad Current-Argus, a Weekly newspaper of general circulation, printed and published in Carlsbad, Eddy County, New Mexico; that the publication, a copy of which is attached hereto, was published in said newspaper on the following dates:

August 28, 2025

That said newspaper was regularly issued and circulated on those dates.

SIGNED:

Sherry Groves

Agent

Subscribed to and sworn to me this 3rd day of September 2025.

Staci Woods


Notary Public

County

Eddy

ID#: *131272683*

My commission expires: *9/7/25*



KAIYA TOOP
ABADIE SCHILL
555 RIVERGATE LANE, SUITE B-4-180
DURANGO, CO 81301

CASE No. 25527: Notice -- to all parties and persons having any right, title, interest or claim in this case, including owners of working interest, overriding royalty interest, and record title, among others, whether such parties or persons are listed herein or not, as well as notice to all known and unknown heirs, devisees, assigns and successors of such affected parties and persons, which based on reasonable diligence include, AERON A. YATES; AERON A. YATES & JOHN FRANCES MESSA, CO-TRSTS OF THE AERON A. YATES CHILDREN'S TRUST; AERON A. YATES & JOHN FRANCES MESSA, CO-TRSTS OF THE LESLIE Y MESSA CHILDREN'S TRUST; BLACK STONE ENERGY COMPANY LLC; BMT I BPEOR NM, LLC; BMT II BPEOR NM, LLC; BROUGHTON PETROLEUM INC; CAROLYN B. YATES; CAROLYN B. YATES & BRUNO J. BULOVAS JR., CO-TRSTS OF THE STEVEN M. YATES CHILDREN'S TRUST; CIBOLA LAND CORPORATION; COLKELAN NV CORPORATION; EOG RESOURCES INC; ESTATE OF FORREST C. MILLER, DECD; DAVID S. MILLER; JAY PAUL MILLER; JULIE LARA; LESLYN JOHNSON; EXPLORERS PETROLEUM CORPORATION; GEORGE M. YATES; HARVEY E. YATES, JR; HEYCO DEVELOPMENT CORPORATION; JALAPENO CORPORATION; JOHN G. DRAKE; JOHNNIE B. BROWN; MARIFRED MILLER, AKA MARIFRED MILLER HANDLEY; MRC DELAWARE RESOURCES LLC; OXY USA WTP LP; PETRO YATES INC; RANDALL CAPPS; RANDALL L. HARRIS; RUSSLYNN PROPERTIES LLC; SPIRAL INC; TOMMY PHIPPS & WERTA JEAN PHIPPS, TRUSTEES OR THE SUCCESSORS IN TRUST UNDER THE PHIPPS LIVING TRUST DTD 10/13/2009; W.R.H. INC; XTO HOLDINGS LLC; YATES ENERGY CORPORATION; ALPHA ENERGY PARTNERS II, LLC; BLACK SHALE MINERALS LLC; COG OPERATING LLC; CONCHO OIL & GAS LLC; J. CLEO THOMPSON & JAMES CLEO THOMPSON JR LP; NORTHERN OIL & GAS INC; TENISON OIL COMPANY; ROSS DUNCAN PROPERTIES LLC; SALADO ENERGY PARTNERS LLC; THOR OPERATING LLC; CALMETTO ENERY LLC; RYAN FAMILY PROPERTIES LLC; KASTLEFORD LAND COMPANY LLC; KEITH WILLIAMS; ANGLER EXPLORATIONS LP; RED SANDS RESOURCES LLC; OXY Y-1 COMPANY; WESTALL OIL & GAS LLC; PENROC OIL CORPORATION; and NESTEGG ENERGY CORPORATION of Devon Energy Production Company, L.P.s application for approval of a compulsory pooling, Eddy County, New Mexico. The State of New Mexico, through its Oil Conservation Division, hereby gives notice that the Division Examiner will conduct a public hearing at 9:00 a.m. on September 11, 2025, in the Wendell Chino Building, Pecos Hall located on the 1st Floor, at 1220 South Saint Francis Drive, Santa Fe, New Mexico 87505. You can attend the hearing in person at Pecos Hall or you can attend virtually through remote online access. For information about attending the hearing by remote access and reviewing the status of the case, you can visit the Divisions website at: <https://www.emnrd.nm.gov/ocd/hearing-info/> or call (505) 476-3441. It is recommended that you check with the Division to determine the best option for attendance. Devon Energy Production Company, L.P. at 333 W. Sheridan Ave., Oklahoma City, OK 73102, seeks an order pooling all uncommitted mineral interests in the Bone Spring formation, designated as an oil pool, underlying a standard 640-acre, more or less, spacing unit comprised of the S/2 of Sections 15 and 16, all in Township 21 South, Range 27 East, NMPM, Eddy County, New Mexico. The proposed wells to be dedicated to the horizontal spacing unit the Cedar Hills 15-16 State Com 335H Well, an oil well, to be horizontally drilled from a surface location in the SW/4 SW/4 (Unit M) of Section 14 to a bottom hole location in the NW/4 SW/4 (Unit L) of Section 16. The Cedar Hills 15-16 State Com 335H Well, is the proximity well, positioned so the unit can include proximity tracts, thereby incorporating the S/2 S/2 of Sections 15 and 16. Also to be considered will be the cost of drilling and completing the wells and the allocation of the costs thereof; actual operating costs and charges for supervision; the designation of the Applicant as Operator of the wells and unit; and a 200% charge for the risk involved in drilling and completing the wells. The well and lands are located approximately 5.4 miles North-Northeast of Carlsbad, New Mexico.

61070-Published in Carlsbad Current Argus Aug. 28, 2025.

DEVON
EXHIBIT
C-3