

**STATE OF NEW MEXICO
DEPARTMENT OF ENERGY, MINERALS AND NATURAL RESOURCES
OIL CONSERVATION DIVISION**

**APPLICATION OF MEWBOURNE OIL COMPANY
TO POOL ADDITIONAL INTERESTS
UNDER ORDER NO. R-23654,
EDDY COUNTY, NEW MEXICO.**

**CASE NO. 25766
ORDER NO. R-23654**

EXHIBIT INDEX

Exhibit A	Self-Affirmed Statement of Brad Dunn
A-1	Application & Proposed Notice of Hearing
A-2	Order No. R-23654
A-3	Plat of Tracts, Tract Ownership, Applicable Lease Numbers, Unit Recapitulation, Pooled Parties
A-4	Communitization Agreement
A-5	Chronology of Contact
A-6	Ownership Commitment Exhibit
 Exhibit B	 Self-Affirmed Statement of Jaclyn M. McLean
B-1	Sample of Notice Letter Sent November 11, 2025
B-2	Chart of Notice to All Interested Parties
B-3	Copies of Certified Mail Receipts and Returns
B-4	Affidavit of Publication for November 15, 2025

**STATE OF NEW MEXICO
DEPARTMENT OF ENERGY, MINERALS AND NATURAL RESOURCES
OIL CONSERVATION DIVISION**

**APPLICATION OF MEWBOURNE OIL
COMPANY TO POOL ADDITIONAL
INTERESTS UNDER ORDER NO. R-23654,
EDDY COUNTY, NEW MEXICO.**

**CASE NO. 25766
ORDER NO. R-23654**

**SELF-AFFIRMED STATEMENT
OF BRAD DUNN**

1. I am a Landman with Mewbourne Oil Company ("Mewbourne"). I am over 18 years of age, have personal knowledge of the matters addressed herein, and am competent to provide this Self-Affirmed Statement. I have previously testified before the New Mexico Oil Conservation Division ("Division"), and my credentials as an expert in petroleum land matters were accepted and made a matter of record.

2. I am familiar with the land matters involved in this case. Copies of the application and proposed hearing notice are attached as **Exhibit A-1**.

3. None of the parties proposed to be pooled in this case indicated opposition to this matter proceeding by affidavit; therefore, I do not expect any opposition at the hearing.

4. On January 15, 2025, the Division entered Order No. R-23654 ("Order") in Case No. 24993, which pooled all uncommitted interests in the Wolfcamp formation, underlying a 1,269.92-acre, more or less, non-standard horizontal spacing unit comprised of Sections 19 and 20, Township 21 South, Range 27 East, Eddy County, New Mexico ("Unit"). The Order further dedicated the Unit to the Canal 20/19 Fed Com #712H, Canal 20/19 Fed Com #714H, Canal 20/19 Fed Com #716H, and Canal 20/19 Fed Com #718H wells ("Wells") and designated Mewbourne as operator of the Unit and Wells.

5. A copy of the Order is attached as **Exhibit A-2**.

**Mewbourne Oil Company
Case No. 25766
Exhibit A**

6. Following entry of the Order, Mewbourne determined there were additional interests in the Unit that had not been pooled under the terms of the Order and filed Case No. 25766 to pool those additional interests.

7. **Exhibit A-3** provides a plat of the tracts included in the Unit and identifies the interests previously pooled in each tract. The uncommitted leased mineral interest owners to be pooled under the terms of the Order must be pooled to satisfy a contractual provision of their leases, and bring them into the non-standard spacing unit. They are not subject to the unit recapitulation.

8. **Exhibit A-4** is the Communitization Agreement that I sent to the additional parties to be pooled under the terms of the Order. The leased mineral interest owners are identified by Lease.

9. In my opinion, Mewbourne made a good-faith effort to reach voluntary joinder as indicated by the chronology of contact described in **Exhibit A-5**.


10. The Ownership Commitment Exhibit is attached as **Exhibit A-6**. This exhibit includes a list of all leased mineral interest owners in the Unit. Each leased mineral interest owner is identified as "Committed" because there is a lease in place. However, the leases contain a contractual provision requiring the lessors to be pooled into a non-standard spacing unit. Order No. R-23654 established a non-standard spacing unit, and now the parties listed on Exhibit A-6 must be pooled into the Unit. Exhibit A-6 also identifies when, and by what means, notice of this hearing was sent to each interest owner by our outside counsel, Hardy McLean LLC.

11. Mewbourne requests the additional uncommitted interests be pooled under the terms of the Order.


12. In my opinion, the granting of Mewbourne's application would serve the interests of conservation and prevention of waste.

13. The attached exhibits were either prepared by me or under my supervision or were compiled from company business records.

14. I understand this Self-Affirmed Statement will be used as written testimony in this case. I affirm that my testimony above is true and correct and it made under penalty of perjury under the laws of the State of New Mexico. My testimony is made as of the date next to my signature below.



Brad Dunn



Date

**STATE OF NEW MEXICO
DEPARTMENT OF ENERGY, MINERALS AND NATURAL RESOURCES
OIL CONSERVATION DIVISION**

**APPLICATION OF MEWBOURNE OIL
COMPANY TO POOL ADDITIONAL
INTERESTS UNDER ORDER NO. R-23654,
EDDY COUNTY, NEW MEXICO.**

**CASE NO. 25766
ORDER NO. R-23654**

APPLICATION

Pursuant to NMSA 1978, Section 70-2-17, Mewbourne Oil Company (OGRID No. 14744) (“Applicant”) files this application with the Oil Conservation Division (“Division”) seeking to pool additional uncommitted interests under the terms of Division Order No. R-23654. Applicant states the following in support of its application.

1. The Division entered Order No. R-23654 (“Order”) in Case No. 24993 on January 15, 2025.
2. The Order pooled uncommitted interests in the Wolfcamp formation, underlying a 1,269.92-acre, more or less, non-standard horizontal spacing unit comprised of Sections 19 and 20, Township 21 South, Range 27 East, Eddy County, New Mexico (“Unit”). The Order dedicated the Unit to the Canal 20/19 Fed Com #712H, Canal 20/19 Fed Com #714H, Canal 20/19 Fed Com #716H, and Canal 20/19 Fed Com #718H wells (“Wells”) and designated Applicant as operator of the Unit and Wells.
3. Since the Order was entered, Applicant has identified additional interests in the Unit that have not been pooled under the terms of the Order.
4. Applicant has undertaken diligent, good-faith efforts to obtain voluntary agreements from the additional interest owners but has been unable to obtain voluntary agreements from the owners.

**Mewbourne Oil Company
Case No. 25766
Exhibit A-1**

5. In order to allow Applicant to obtain its just and fair share of the oil and gas underlying the subject lands, the additional interests should be pooled into the Unit pursuant to the terms of the Order.

WHEREFORE, Applicant requests this application be set for hearing before an Examiner of the Division on December 4, 2025, and, after notice and hearing, the Division pool the additional uncommitted interests into the Unit pursuant to the terms of Division Order No. R-23654.

Respectfully submitted,

HARDY McLEAN LLC

/s/ Dana S. Hardy

Dana S. Hardy

Jaclyn M. McLean

Jaime R. Kennedy

Yarithza Peña

125 Lincoln Ave., Suite 223

Santa Fe, NM 87501

505-230-4410

dhardy@hardymclean.com

jmclean@hardymclean.com

jkennedy@hardymclean.com

ypena@hardymclean.com

ATTORNEYS FOR MEWBOURNE OIL COMPANY

Application of Mewbourne Oil Company to Pool Additional Interests Under Order No. R-23654, Eddy County, New Mexico. Mewbourne Oil Company (OGRID No. 14744) (“Applicant”) seeks an order pooling additional uncommitted interests under Order No. R-23654 (“Order”). The Division issued the Order in Case No. 24993 on January 15, 2025. The Order: pooled all uncommitted interests in the Wolfcamp formation, underlying a 1,269.92-acre, more or less, non-standard horizontal spacing unit comprised of Sections 19 and 20, Township 21 South, Range 27 East, Eddy County, New Mexico (“Unit”); dedicated the Unit to the Canal 20/19 Fed Com #712H, Canal 20/19 Fed Com #714H, Canal 20/19 Fed Com #716H, and Canal 20/19 Fed Com #718H wells (“Wells”); and designated Applicant as operator of the Unit and the Wells. Applicant has identified additional interests in the Unit that should be pooled under the terms of the Order. The Wells are located approximately 3 miles north of Carlsbad, New Mexico.

**STATE OF NEW MEXICO
ENERGY, MINERALS AND NATURAL RESOURCES DEPARTMENT
OIL CONSERVATION DIVISION**

**IN THE MATTER OF APPLICATION FOR
COMPULSORY POOLING SUBMITTED BY
MEWBOURNE OIL COMPANY**

**CASE NO. 24993
ORDER NO. R-23654**

ORDER

The Director of the New Mexico Oil Conservation Division (“OCD”), having heard this matter through a Hearing Examiner on January 9, 2025, and after considering the testimony, evidence, and recommendation of the Hearing and Technical Examiners, issues the following Order.

FINDINGS OF FACT

1. Mewbourne Oil Company (“Operator”) submitted an application (“Application”) to compulsory pool the uncommitted oil and gas interests within the spacing unit (“Unit”) described in Exhibit A. Operator seeks to be designated the operator of the Unit.
2. Operator will dedicate the well(s) described in Exhibit A (“Well(s)”) to the Unit.
3. Operator proposes the supervision and risk charges for the Well(s) described in Exhibit A.
4. Operator identified the owners of uncommitted interests in oil and gas minerals in the Unit and provided evidence that notice was given.
5. Operator is requesting approval of a non-standard horizontal spacing unit. Operator provided the incorrect pool within its application.
6. The Application was heard by the Hearing Examiner on the date specified above, during which Operator presented evidence through affidavits in support of the Application. No other party presented evidence at the hearing.

CONCLUSIONS OF LAW

7. OCD has jurisdiction to issue this Order pursuant to NMSA 1978, Section 70-2-17.
8. Operator is the owner of an oil and gas working interest within the Unit.
9. Operator satisfied the notice requirements for the Application and the hearing as required by 19.15.4.12 NMAC.

**Mewbourne Oil Company
Case No. 25766
Exhibit A-2**

10. OCD satisfied the notice requirements for the hearing as required by 19.15.4.9 NMAC.
11. Operator has the right to drill the Well(s) to a common source of supply at the depth(s) and location(s) in the Unit described in Exhibit A.
12. The Unit contains separately owned uncommitted interests in oil and gas minerals.
13. Some of the owners of the uncommitted interests have not agreed to commit their interests to the Unit.
14. The pooling of uncommitted interests in the Unit will prevent waste and protect correlative rights, including the drilling of unnecessary wells.
15. This Order affords to the owner of an uncommitted interest the opportunity to produce his just and equitable share of the oil or gas in the pool.

ORDER

16. The uncommitted interests in the Unit are pooled as set forth in Exhibit A.
17. Operator's request for a non-standard horizontal spacing unit is denied.
18. The Unit shall be dedicated to the Well(s) set forth in Exhibit A.
19. Operator is designated as operator of the Unit and the Well(s).
20. If the location of a well will be unorthodox under the spacing rules in effect at the time of completion, Operator shall obtain the OCD's approval for a non-standard location in accordance with 19.15.16.15(C) NMAC.
21. If the Unit is a non-standard horizontal spacing unit which has not been approved under this Order, Operator shall obtain the OCD's approval for a non-standard horizontal spacing unit in accordance with 19.15.16.15(B)(5) NMAC.
22. The Operator shall commence drilling the Well(s) within one year after the date of this Order, and complete each Well no later than one (1) year after the commencement of drilling the Well.
23. This Order shall terminate automatically if the Operator fails to comply with the preceding paragraph unless the Operator requests an extension by notifying the OCD and all parties that required notice of the original compulsory pooling application in accordance with 19.15.4.12.B and 19.15.4.12.C NMAC. Upon no objection after twenty (20) days the extension is automatically granted up to one year. If a protest is received the extension is not granted and the Operator must set the case for a hearing.

CASE NO. 24993
ORDER NO. R-23654

Page 2 of 5

24. Operator may propose reasonable deviations from the development plan via notice to the OCD and all parties that required notice of the original compulsory pooling application in accordance with 19.15.4.12.B and 19.15.4.12.C NMAC. Upon no objection after twenty (20) days the deviation is automatically granted. If a protest is received the deviation is not granted and the Operator must set the case for a hearing.
25. The infill well requirements in 19.15.13.9 NMAC through 19.15.13.12 NMAC shall be applicable.
26. Operator shall submit each owner of an uncommitted working interest in the pool ("Pooled Working Interest") an itemized schedule of estimated costs to drill, complete, and equip the well ("Estimated Well Costs").
27. No later than thirty (30) days after Operator submits the Estimated Well Costs, the owner of a Pooled Working Interest shall elect whether to pay its share of the Estimated Well Costs or its share of the actual costs to drill, complete and equip the well ("Actual Well Costs") out of production from the well. An owner of a Pooled Working Interest who elects to pay its share of the Estimated Well Costs shall render payment to Operator no later than thirty (30) days after the expiration of the election period, and shall be liable for operating costs, but not risk charges, for the well. An owner of a Pooled Working Interest who fails to pay its share of the Estimated Well Costs or who elects to pay its share of the Actual Well Costs out of production from the well shall be considered to be a "Non-Consenting Pooled Working Interest."
28. No later than one hundred eighty (180) days after Operator submits a Form C-105 for a well, Operator shall submit to each owner of a Pooled Working Interest an itemized schedule of the Actual Well Costs. The Actual Well Costs shall be considered to be the Reasonable Well Costs unless an owner of a Pooled Working Interest files a written objection no later than forty-five (45) days after receipt of the schedule. If an owner of a Pooled Working Interest files a timely written objection, OCD shall determine the Reasonable Well Costs after public notice and hearing.
29. No later than sixty (60) days after the expiration of the period to file a written objection to the Actual Well Costs or OCD's order determining the Reasonable Well Costs, whichever is later, each owner of a Pooled Working Interest who paid its share of the Estimated Well Costs shall pay to Operator its share of the Reasonable Well Costs that exceed the Estimated Well Costs, or Operator shall pay to each owner of a Pooled Working Interest who paid its share of the Estimated Well Costs its share of the Estimated Well Costs that exceed the Reasonable Well Costs.
30. The reasonable charges for supervision to drill and produce a well ("Supervision Charges") shall not exceed the rates specified in Exhibit A, provided however that


the rates shall be adjusted annually pursuant to the COPAS form entitled "Accounting Procedure-Joint Operations."

31. No later than within ninety (90) days after Operator submits a Form C-105 for a well, Operator shall submit to each owner of a Pooled Working Interest an itemized schedule of the reasonable charges for operating and maintaining the well ("Operating Charges"), provided however that Operating Charges shall not include the Reasonable Well Costs or Supervision Charges. The Operating Charges shall be considered final unless an owner of a Pooled Working Interest files a written objection no later than forty-five (45) days after receipt of the schedule. If an owner of a Pooled Working Interest files a timely written objection, OCD shall determine the Operating Charges after public notice and hearing.
32. Operator may withhold the following costs and charges from the share of production due to each owner of a Pooled Working Interest who paid its share of the Estimated Well Costs: (a) the proportionate share of the Supervision Charges; and (b) the proportionate share of the Operating Charges.
33. Operator may withhold the following costs and charges from the share of production due to each owner of a Non-Consenting Pooled Working Interest: (a) the proportionate share of the Reasonable Well Costs; (b) the proportionate share of the Supervision and Operating Charges; and (c) the percentage of the Reasonable Well Costs specified as the charge for risk described in Exhibit A.
34. Operator shall distribute a proportionate share of the costs and charges withheld pursuant to the preceding paragraph to each Pooled Working Interest that paid its share of the Estimated Well Costs.
35. Each year on the anniversary of this Order, and no later than ninety (90) days after each payout, Operator shall provide to each owner of a Non-Consenting Pooled Working Interest a schedule of the revenue attributable to a well and the Supervision and Operating Costs charged against that revenue.
36. Any cost or charge that is paid out of production shall be withheld only from the share due to an owner of a Pooled Working Interest. No cost or charge shall be withheld from the share due to an owner of a royalty interests. For the purpose of this Order, an unleased mineral interest shall consist of a seven-eighths (7/8) working interest and a one-eighth (1/8) royalty interest.
37. Except as provided above, Operator shall hold the revenue attributable to a well that is not disbursed for any reason for the account of the person(s) entitled to the revenue as provided in the Oil and Gas Proceeds Payment Act, NMSA 1978, Sections 70-10-1 *et seq.*, and relinquish such revenue as provided in the Uniform Unclaimed Property Act, NMSA 1978, Sections 7-8A-1 *et seq.*
38. The Unit shall terminate if (a) the owners of all Pooled Working Interests reach a voluntary agreement; or (b) the well(s) drilled on the Unit are plugged and

abandoned in accordance with the applicable rules. Operator shall inform OCD no later than thirty (30) days after such occurrence.

39. OCD retains jurisdiction of this matter for the entry of such orders as may be deemed necessary.

**STATE OF NEW MEXICO
OIL CONSERVATION DIVISION**



GERASIMOS RAZATOS
DIRECTOR (Acting)
GR/dm

Date: 1/15/2025

CASE NO. 24993
ORDER NO. R-23654

Page 5 of 5

R-23654 EXHIBIT A

COMPULSORY POOLING APPLICATION CHECKLIST**ALL INFORMATION IN THE APPLICATION MUST BE SUPPORTED BY SIGNED AFFIDAVITS**

Case: 24993	APPLICANT'S RESPONSE
Hearing Date: January 9, 2025	
Applicant	Mewbourne Oil Company
Designated Operator & OGRID (affiliation if applicable)	Mewbourne Oil Company (OGRID No. 14744)
Applicant's Counsel:	Hinkle Shanor LLP
Case Title:	Application of Mewbourne Oil Company for Compulsory Pooling and Approval of Non-Standard Spacing Unit Eddy County, New Mexico.
Entries of Appearance/Intervenors:	None
Well Family	Canal
Formation/Pool	
Formation Name(s) or Vertical Extent:	Wolfcamp
Primary Product (Oil or Gas):	Gas
Pooling this vertical extent:	Wolfcamp
Pool Name and Pool Code:	Carlsbad; Wolfcamp, East (Gas) Pool (Code 74160)
Well Location Setback Rules:	Statewide
Spacing Unit	
Type (Horizontal/Vertical)	Horizontal
Size (Acres)	1,269.92 acres
Building Blocks:	quarter-quarter
Orientation:	East to West
Description: TRS/County	Sections 19 and 20, Township 21 South, Range 27 East, Eddy County
Standard Horizontal Well Spacing Unit (Y/N), If No, describe and is approval of non-standard unit requested in this application?	No. Approval of a non-standard horizontal spacing unit is requested in this application.
Other Situations	
Depth Severance: Y/N. If yes, description	No.
Proximity Tracts: If yes, description	No.
Proximity Defining Well: if yes, description	N/A
Applicant's Ownership in Each Tract	Exhibit A-3
Well(s)	
Name & API (if assigned), surface and bottom hole location, footages, completion target, orientation, completion status (standard or non-standard)	Add wells as needed
Well #1	Canal 20/19 Fed Com #712H (API # pending) SHL: 1,020' FNL & 355' FEL (Unit A), Section 20, T21S, R27E BHL: 830' FNL & 330' FWL (Unit D), Section 19, T21S, R27E Completion Target: Wolfcamp (Approx. TVD: 8,760')

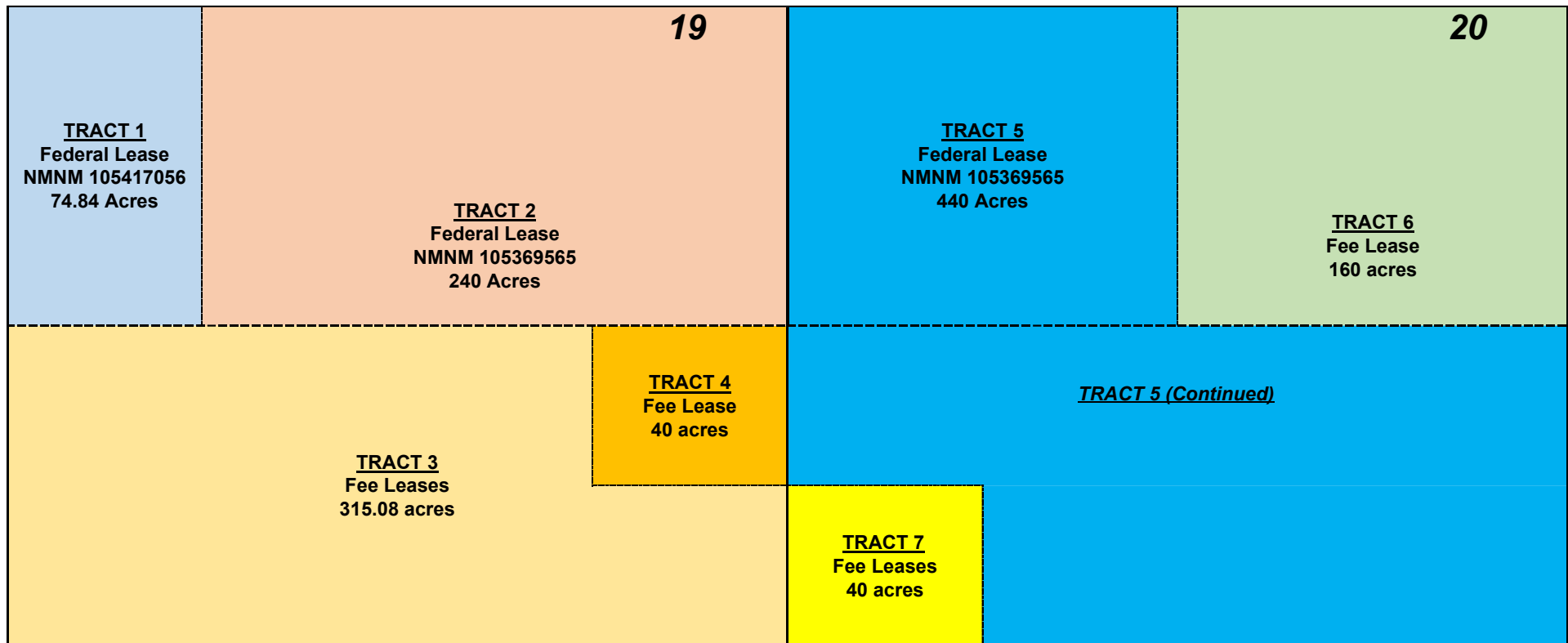
R-23654 EXHIBIT A

Well #2	Canal 20/19 Fed Com #714H (API # pending) SHL: 1,060' FNL & 355' FEL (Unit A), Section 20, T21S, R27E BHL: 2,150' FNL & 330' FWL (Unit E), Section 19, T21S, R27E Completion Target: Wolfcamp (Approx. TVD: 8,760')
Well #3	Canal 20/19 Fed Com #716H (API # pending) SHL: 1,540' FSL & 1,130' FWL (Unit L), Section 21, T21S, R27E BHL: 1,810' FSL & 330' FWL (Unit L), Section 19, T21S, R27E Completion Target: Wolfcamp (Approx. TVD: 8,760')
Well #4	Canal 20/19 Fed Com #718H (API # pending) SHL: 1,500' FSL & 1,130' FWL (Unit L), Section 21, T21S, R27E BHL: 490' FSL & 330' FWL (Unit M), Section 19, T21S, R27E Completion Target: Wolfcamp (Approx. TVD: 8,760')
Horizontal Well First and Last Take Points	Exhibit A-2
Completion Target (Formation, TVD and MD)	Exhibit A-5
AFE Capex and Operating Costs	
Drilling Supervision/Month \$	\$8,000
Production Supervision/Month \$	\$800
Justification for Supervision Costs	Exhibit A
Requested Risk Charge	200%
Notice of Hearing	
Proposed Notice of Hearing	Exhibit A-1
Proof of Mailed Notice of Hearing (20 days before hearing)	Exhibits C-1, C-2, C-3
Proof of Published Notice of Hearing (10 days before hearing)	Exhibits C-4
Ownership Determination	
Land Ownership Schematic of the Spacing Unit	Exhibit A-3
Tract List (including lease numbers and owners)	Exhibit A-3
If approval of Non-Standard Spacing Unit is requested, Tract List (including lease numbers and owners) of Tracts subject to notice requirements.	Exhibit A-4
Pooled Parties (including ownership type)	Exhibit A-3
Unlocatable Parties to be Pooled	N/A
Ownership Depth Severance (including percentage above & below)	N/A
Joinder	
Sample Copy of Proposal Letter	Exhibit A-5
List of Interest Owners (ie Exhibit A of JOA)	Exhibit A-3
Chronology of Contact with Non-Joined Working Interests	Exhibit A-6
Overhead Rates In Proposal Letter	Exhibit A-5
Cost Estimate to Drill and Complete	Exhibit A-5
Cost Estimate to Equip Well	Exhibit A-5
Cost Estimate for Production Facilities	Exhibit A-5
Geology	
Summary (including special considerations)	Exhibit B
Spacing Unit Schematic	Exhibit B-1

R-23654 EXHIBIT A

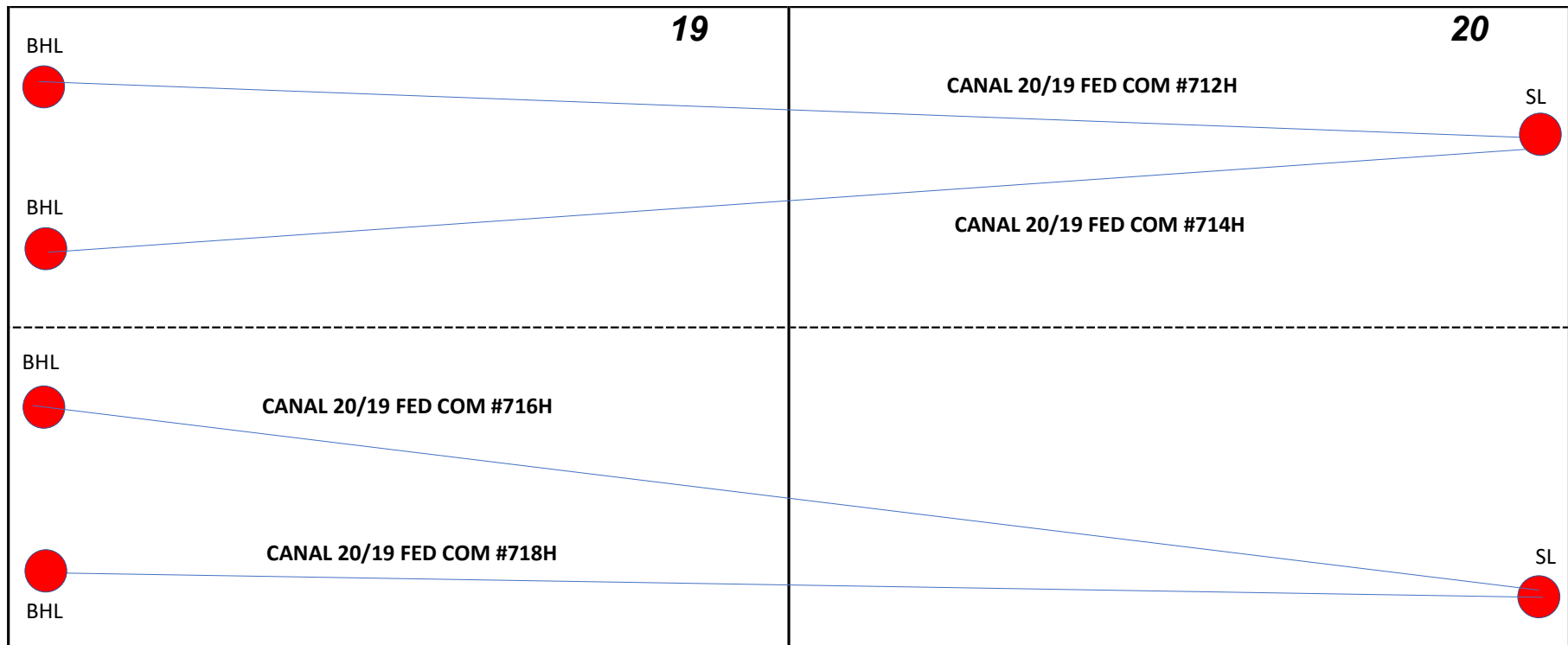
Gunbarrel/Lateral Trajectory Schematic	N/A
Well Orientation (with rationale)	Exhibit B
Target Formation	Exhibit B
HSU Cross Section	Exhibit B-3
Depth Severance Discussion	N/A
Forms, Figures and Tables	
C-102	Exhibit A-2
Tracts	Exhibit A-3
Summary of Interests, Unit Recapitulation (Tracts)	Exhibit A-3
General Location Map (including basin)	Exhibit B-1
Well Bore Location Map	Exhibit B-2
Structure Contour Map - Subsea Depth	Exhibit B-2
Cross Section Location Map (including wells)	Exhibit B-2
Cross Section (including Landing Zone)	Exhibit B-3
Additional Information	
	N/A
Special Provisions/Stipulations	N/A
CERTIFICATION: I hereby certify that the information provided in this checklist is complete and accurate.	
Printed Name (Attorney or Party Representative):	Dana S. Hardy
Signed Name (Attorney or Party Representative):	/s/ Dana S. Hardy
Date:	1/8/24

Section Plat
CANAL 20/19 FED COM #712H
CANAL 20/19 FED COM #714H
CANAL 20/19 FED COM #716H
CANAL 20/19 FED COM #718H
All of Sections 19 & 20, T21S, R27E
Eddy County, New Mexico



Mewbourne Oil Company
Case No. 25766
Exhibit A-3

CANAL 20/19 FED COM #712H
CANAL 20/19 FED COM #714H
CANAL 20/19 FED COM #716H
CANAL 20/19 FED COM #718H
All of Sections 19 & 20, T21S, R27E
Eddy County, New Mexico



TRACT OWNERSHIP
CANAL 20/19 FED COM #712H
CANAL 20/19 FED COM #714H
CANAL 20/19 FED COM #716H
CANAL 20/19 FED COM #718H
All of Sections 19 & 20, T21S, R27E
Eddy County, New Mexico

ALL of Sections 19 & 20, T21S, R27E:
Wolfcamp formation:

	<u>% Leasehold Interest</u>
Mewbourne Oil Company**	60.366717%
Devon Energy Production Company	23.116586%
Redfern Enterprises, Inc.	13.268949%
Wynn-Crosby Partners III, Ltd.	2.387158%
Marathon Oil Permian LLC	0.795719%
Harvey R. Hicks, Jr.	0.055603%
Bill Britton	0.004634%
Cheryl Beck	<u>0.004634%</u>
TOTAL	100.000000%

****Mewbourne's working interest plus the leased mineral owners set out in Exhibit A-6**

All the interest owners listed on Exhibit A-3 have either voluntarily committed to the spacing unit or were pooled pursuant to order number R-23654. In this current Case Number 25766, Mewbourne Oil Company only seeks to pool leased mineral owners to satisfy a contractual lease provision and bring them into the non-standard spacing unit.

Tract No. 1: Lots 1 & 2 (W/2NW/4) Section 19— FEDERAL LEASE NMNM 105417056

Mewbourne Oil Company**

Wynn-Crosby Partners III, Ltd.

Marathon Oil Permian LLC

Tract No. 2: NE/4 & E/2NW/4 Section 19— FEDERAL LEASE NMNM 105369565

Mewbourne Oil Company**

Devon Energy Production Company

Redfern Enterprises, Inc.

Marathon Oil Permian LLC

Tract No. 3: SW/4, W/2SE/4, & SE/4SE/4 Section 19— FEE LEASES

Mewbourne Oil Company**

Harvey R. Hicks, Jr.

Bill Britton

Cheryl Beck

Tract No. 4: NE/4SE/4 Sec. 19— FEE LEASE

Mewbourne Oil Company**

Devon Energy Production Company

Redfern Enterprises, Inc.

Tract No. 5: NW/4, N/2SW/4, SE/4SW/4, & SE/4 Section 20— FEDERAL LEASE NMNM 105369565

Mewbourne Oil Company**

Devon Energy Production Company

Redfern Enterprises, Inc.

Tract No. 6: NE/4 Section 20— FEE LEASE

Mewbourne Oil Company**

Tract No. 7: SW/4SW/4 Section 20— FEE LEASES

Mewbourne Oil Company**

****Mewbourne's working interest plus the leased mineral owners set out in Exhibit A-6**

All the interest owners listed on Exhibit A-3 have either voluntarily committed to the spacing unit or were pooled pursuant to order number R-23654. In this current Case Number 25766, Mewbourne Oil Company only seeks to pool leased mineral owners to satisfy a contractual lease provision and bring them into the non-standard spacing unit.

RECAPITULATION
CANAL 20/19 FED COM #712H
CANAL 20/19 FED COM #714H
CANAL 20/19 FED COM #716H
CANAL 20/19 FED COM #718H
All of Sections 19 & 20, T21S, R27E
Eddy County, New Mexico

Tract Number	Number of Acres Committed	Percentage of Interest In Communitized Area
1	74.84	5.893285%
2	240.00	18.898828%
3	40.00	3.149805%
4	275.08	21.661207%
5	440.00	34.647852%
6	160.00	12.599219%
7	40.00	3.149804%
TOTAL	1269.92	100.000000%

Reception: 2511007 Book: 1199 Page: 0543 Pages: 32

Recorded: 08/22/2025 03:21 PM Fee: \$50.00

Eddy County, New Mexico ~ Cara Cooke, County Clerk



RN

eRecorded Document

DETERMINATION - APPROVAL - CERTIFICATION

Pursuant to the authority vested in the Secretary of the Interior under Section 17(j) of the Mineral Leasing Act of 1920, as amended (74 Stat. 784; 30 U.S.C. 266(j)), and delegated to the authorized officer of the Bureau of Land Management, I do hereby:

- A. Determine and certify that the plan of development and operation contemplated in the attached Communitization Agreement is necessary, advisable, and in the public interest for the purpose of more properly conserving the natural resources.
- B. Approve the attached Communitization Agreement NMNM106738306 involving Federal Lease(s) NMNM0354232, NMNM0375257. This Communitization Agreement is in Secs. 19 and 20, T. 21 S., R. 27 E., N.M.P.M., Eddy County, New Mexico, for production of oil and gas producible from the Wolfcamp Formation.
- C. Certify and determine that the drilling, producing, rental, minimum royalty and royalty requirements of the Federal lease or leases committed to said Communitization Agreement are hereby established, altered, changed, or revoked to conform with the terms and conditions of the Communitization Agreement.

Approval of this agreement does not warrant or certify that the operator thereof and other holders of operating rights hold legal or equitable title to those rights in the subject leases which are committed hereto. In addition, approval of this agreement does not warrant or certify that the State or Patented land descriptions and acreages are consistent with the latest survey for those lands.

This approval is granted subject to the condition that the requirements of Section 102(b)(3) of the Federal Oil and Gas Royalty Management Act of 1982 be satisfied for all wells drilled anywhere within the communitized area.

Section 102(b)(3) of the Federal Oil and Gas Royalty Management Act of 1982, as implemented by the applicable provisions of the operating regulations at Title 43 CFR 3162.4-1(c), requires that "not later than the 5th business day after any well begins production on which royalty is due anywhere on a leases site or allocated to a lease site, or resumes production in the case of a well which has been off production for more than 90 days, the operator shall notify the authorized officer by letter or sundry notice, Form 3160-5, or orally to be followed by a letter or sundry notice, of the date on which such production has begun or resumed."

The date on which production is commenced or resumed will be construed for oil wells as the date on which liquid hydrocarbons are first sold or shipped from a temporary storage facility, such as a test tank, and for which a run ticket is required to be generated, or the date on which liquid hydrocarbons are first produced into a permanent storage facility, whichever first occurs; and, for gas wells, as the date on which associated liquid hydrocarbons are first sold or shipped from a temporary storage facility, such as a test tank, and for which a run ticket is required to be generated, or the date on which gas is first measured through permanent metering facilities, whichever first occurs.

If you fail to comply with this requirement in the manner and time allowed, you shall be liable for civil penalties for each day such violation continues, not to exceed a maximum of 20 days. See Section 109(c)(3) of the Federal Oil and Gas Royalty Management Act of 1982 and the implementing regulations at Title 43 CFR 3163.2(e)(2).


KYLE
PARADIS

Digitally signed by
KYLE PARADIS
Date: 2025.07.22
14:11:39 -06'00'

Kyle Paradis
Branch Chief of Reservoir Management
Division of Minerals

Effective: April 8, 2025
Contract No.: NMNM106738306

Mewbourne Oil Company
Case No. 25766
Exhibit A-4



Federal Communitization Agreement

Contract No. Nm Nm 106738306

THIS AGREEMENT entered into as of the 8th day of April 2025, by and between the parties subscribing, ratifying, or consenting hereto, such parties being hereinafter referred to as "parties hereto."

WITNESSETH:

WHEREAS, the Act of February 25, 1920 (41 Stat. 437), as amended and supplemented, authorizes communitization or drilling agreements communitizing or pooling a Federal oil and gas lease, or any portion thereof, with other lands, whether or not owned by the United States, when separate tracts under such Federal lease cannot be independently developed and operated in conformity with an established well-spacing program for the field or area and such communitization or pooling is determined to be in the public interest; and

WHEREAS, the parties hereto own working, royalty or other leasehold interests, or operating rights under the oil and gas leases and lands subject to this agreement which cannot be independently developed and operated in conformity with the well-spacing program established for the field or area in which said lands are located; and

WHEREAS, the parties hereto desire to communitize and pool their respective mineral interests in lands subject to this agreement for the purpose of developing and producing communitized substances in accordance with the terms and conditions of this agreement:

NOW, THEREFORE, in consideration of the premises and the mutual advantages to the parties hereto, it is mutually covenanted and agreed by and between the parties hereto as follows:

1. The lands covered by this agreement (hereinafter referred to as "communitized area") are described as follows:

Township 21 South, Range 27 East, N.M.P.M.:

All of Section 19 and all of Section 20, Eddy County, New Mexico

Containing 1,269.92 acres, and this agreement shall include only the Wolfcamp Formation underlying said lands and the oil and gas hereafter referred to as "communitized substances," producible from such formation.

2. Attached hereto, and made a part of this agreement for all purposes is Exhibit "A", a plat designating the communitized area and, Exhibit "B", designating the operator of the communitized area and showing the acreage, percentage and ownership of oil and gas interests in all lands within the communitized area, and the authorization, if any, for communitizing or pooling any patented or fee lands within the communitized area.
3. The Operator of the communitized area shall be Mewbourne Oil Company, 500 W. Texas Avenue, Suite 1020, Midland, Texas 79701. All matters of operations shall be governed by the operator under and pursuant to the terms and provisions of this agreement. A successor operator may be designated by the lessees of record and operating rights owners in the communitized area and four (4) executed copies of a designation of successor operator shall be filed with the Authorized Officer.
4. Operator shall furnish the Secretary of the Interior, or his authorized representative, with a log and history of any well drilled on the communitized area, monthly reports of operations, statements of oil and gas sales and royalties and such other reports as are deemed necessary to compute monthly the royalty due the United States, as specified in the applicable oil and gas operating regulations.
5. The communitized area shall be developed and operated as an entirety, with the understanding and agreement between the parties hereto that all communitized substances produced there from shall be allocated among the leaseholds comprising said area in the proportion that the acreage interest of each leasehold bears to the entire acreage interest committed to this agreement.

If the communitized area approved in this Agreement contains unleased Federal lands, the value of 1/8th or 12 ½ percent for the Federal lands, of the production that would be allocated to such Federal lands, described above, if such lands were leased, committed and entitled to participation, shall be payable as compensatory royalties to the Federal government. The remaining 7/8th should be placed into an escrow account set up by the operator. Parties to the Agreement holding working interest in committed leases within the applicable communitized area are responsible for such royalty payments on the volume of the production reallocated from the unleased Federal lands to their communitized tracts as set forth in Exhibit "B" attached hereto. The value of such production subject to the payment of said royalties shall be determined pursuant to the method set forth in 30 CFR Part 1206 for the unleased Federal lands. Payment of compensatory royalties on the production reallocated from the unleased Federal lands to the committed tracts within the communitized area shall fulfill the Federal royalty obligation for such production. Payment of compensatory royalties, as provided herein, shall accrue

from the date the committed tracts in the communitized area that includes unleased Federal land receive a production allocation, and shall be due and payable by the last day of the calendar month next following the calendar month of actual production. Payment due under this provision shall end when the Federal tract is leased or when production of communitized substances ceases within the communitized area and the Communitization Agreement is terminated, whichever occurs first.

Any party acquiring a Federal lease of the unleased Federal lands included in the communitized area established hereunder, will be subject to this Agreement as of the effective date of the Federal leases to said party (ies). Upon issuance of the Federal lease and payment of its proportionate cost of the well, including drilling, completing and equipping the well, the acquiring party (ies) shall own the working interest described in the Tract, as described on Exhibit "B", and shall have the rights and obligations of said working interest as to the effective date of the Federal Lease.

6. The royalties payable on communitized substances allocated to the individual leases comprising the communitized area and the rentals provided for in said leases shall be determined and paid on the basis prescribed in each of the individual leases. Payments of rentals under the terms of leases subject to this agreement shall not be affected by this agreement except as provided for under the terms and provisions of said leases or as may herein be otherwise provided. Except as herein modified and changed, the oil and gas leases subject to this agreement shall remain in full force and effect as originally made and issued. It is agreed that for any Federal lease bearing a sliding- or step-scale rate of royalty, such rate shall be determined separately as to production from each communitization agreement to which such lease may be committed, and separately as to any noncommunitized lease production, provided, however, as to leases where the rate of royalty for gas is based on total lease production per day, such rate shall be determined by the sum of all communitized production allocated to such a lease plus any noncommunitized lease production.
7. There shall be no obligation on the lessees to offset any well or wells completed in the same formation as covered by this agreement on separate component tracts into which the communitized area is now or may hereafter be divided, nor shall any lessee be required to measure separately communitized substances by reason of the diverse ownership thereof, but the lessees hereto shall not be released from their obligation to protect said communitized area from drainage of communitized substances by a well or wells which may be drilled offsetting said area.
8. The commencement, completion, continued operation, or production of a well or wells for communitized substances on the communitized area shall be construed and considered as the commencement, completion, continued operation, or production on each and all of the lands within and comprising said communitized

area, and operations or production pursuant to this agreement shall be deemed to be operations or production as to each lease committed hereto.

9. Production of communitized substances and disposal thereof shall be in conformity with allocation, allotments, and quotas made or fixed by any duly authorized person or regulatory body under applicable Federal or State statutes. This agreement shall be subject to all applicable Federal and State laws or executive orders, rules and regulations, and no party hereto shall suffer a forfeiture or be liable in damages for failure to comply with any of the provisions of this agreement if such compliance is prevented by, or if such failure results from, compliance with any such laws, orders, rules or regulations.
10. The date of this agreement is April 8, 2025, and it shall become effective as of this date or from the onset of production of communitized substances, whichever is earlier upon execution by the necessary parties, notwithstanding the date of execution, and upon approval by the Secretary of the Interior or by his duly authorized representative, and shall remain in force and effect for a period of 2 years and for as long as communitized substances are, or can be, produced from the communitized area in paying quantities: Provided, that prior to production in paying quantities from the communitized area and upon fulfillment of all requirements of the Secretary of the Interior, or his duly authorized representative, with respect to any dry hole or abandoned well, this agreement may be terminated at any time by mutual agreement of the parties hereto. This agreement shall not terminate upon cessation of production if, within 60 days thereafter, reworking or drilling operations on the communitized area are commenced and are thereafter conducted with reasonable diligence during the period of nonproduction. The 2- year term of this agreement will not in itself serve to extend the term of any Federal lease which would otherwise expire during said period.
11. The covenants herein shall be construed to be covenants running with the land with respect to the communitized interests of the parties hereto and their successors in interests until this agreement terminates and any grant, transfer, or conveyance of any such land or interest subject hereto, whether voluntary or not, shall be and hereby is conditioned upon the assumption of all obligations hereunder by the grantee, transferee, or other successor in interest, and as to Federal land shall be subject to approval by the Secretary of the Interior, or his duly authorized representative.
12. It is agreed between the parties hereto that the Secretary of the Interior, or his duly authorized representative, shall have the right of supervision over all Fee and State mineral operations within the communitized area to the extent necessary to monitor production and measurement, and assure that no avoidable loss of hydrocarbons occur in which the United States has an interest pursuant to applicable oil and gas regulations of the Department of the Interior relating to such production and measurement.

13. This agreement shall be binding upon the parties hereto and shall extend to and be binding upon their respective heirs, executors, administrators, successors, and assigns.
14. This agreement may be executed in any number of counterparts, no one of which needs to be executed by all parties, or may be ratified or consented to by separate instrument, in writing, specifically referring hereto, and shall be binding upon all parties who have executed such a counterpart, ratification or consent hereto with the same force and effect as if all parties had signed the same document.
15. Nondiscrimination. In connection with the performance of work under this agreement, the operator agrees to comply with all the provisions of Section 202(1) to (7) inclusive, of Executive Order 11246 (30F.R. 12319), as amended, which are hereby incorporated by reference in this agreement.

IN WITNESS WHEREOF, the parties hereto have executed this agreement as of the day and year first above written and have set opposite their respective names the date of execution.

6/18/2025
Date

Mewbourne Oil Company
Operator

By: Corey Mitchell
Operator/Attorney-in-Fact 30

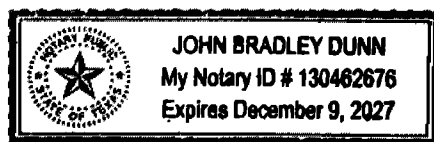
ACKNOWLEDGEMENT

STATE OF TEXAS)
) ss.
COUNTY OF MIDLAND)

On this 16TH day of JUNE, 2025, before me, a Notary Public for the State of Texas, personally appeared Corey Mitchell, known to me to be the Attorney-In-Fact for Mewbourne Oil Company, a Delaware corporation, the corporation that executed the foregoing instrument and acknowledged to me such corporation executed the same.

(SEAL)

12/9/2027
My Commission Expires



John Bradley Dunn
Notary Public

**WORKING INTEREST OWNERS
AND/OR LESSEES OF RECORD**

I, the undersigned, hereby certify, on behalf of Mewbourne Oil Company, Operator of this Communitization Agreement, that all working interest owners (i.e., lessees of record and operating rights owners) shown on Exhibit B attached to this Agreement are, to the best of my knowledge, the working interest owners of the leases subject to this Agreement, and that the written consents of all of the named owners have been obtained and will be made available to the BLM immediately upon request.

6/18/2025
Date

By: Corey Mitchell
Corey Mitchell, Attorney-in-Fact
BY


ACKNOWLEDGEMENT

STATE OF TEXAS

COUNTY OF MIDLAND

On this 18TH day of June , 2025, before me, a Notary Public for the State of Texas, personally appeared Corey Mitchell, known to me to be the Attorney-in-Fact of Mewbourne Oil Company, the corporation that executed the foregoing instrument and acknowledged to me such corporation executed the same.

(SEAL)



12/9/2027
My Commission Expires

[Signature]
Notary Public, State of Texas

**WORKING INTEREST OWNERS
AND/OR LESSEES OF RECORD**

RECEIVED

JUL 23 2025

BLM, NMSO
SANTA FE

EOG RESOURCES INC.

Date: 5-30-2025


By: KL
Name: ee
Title: Katie L. Jirasek
Agent and Attorney-in-Fact
EOG Resources, Inc.
Midland Division

ACKNOWLEDGEMENT

STATE OF Texas)
COUNTY OF Midland) ss.

This instrument was acknowledged before me, a Notary Public for the State of Texas on May 30th, 2025 of 2025, by Katie L. Jirasek, known to me to be the Agent & Attorney-in-Fact of EOG Resources Inc., the corporation that executed the foregoing instrument and acknowledged to me such corporation executed the same.

(SEAL)



11/27/2028
My Commission Expires

Brittany Dobson
Notary Public

RECEIVED

JUL 23 2025

BLM, NMSO
SANTA FE

**WORKING INTEREST OWNERS
AND/OR LESSEES OF RECORD**

OXY Y-1 COMPANY

Date: 7-17-25


By: [Signature] AP.
Name: James Lang
Title: Attorney-in-Fact ke

ACKNOWLEDGEMENT

STATE OF TEXAS)
) ss.
COUNTY OF HARRIS)

This instrument was acknowledged before me, a Notary Public for the State of Texas on July 17 of 2025, by James Lang known to me to be the Attorney-in-Fact of OXY Y-1 Company, the company that executed the foregoing instrument and acknowledged to me such company executed the same.

(SEAL)



2-18-26
My Commission Expires

[Signature]
Notary Public

RECEIVED

JUL 23 2025

BLM, NMSO
SANTA FE

WORKING INTEREST OWNERS
AND/OR LESSEES OF RECORD

DEVON ENERGY PRODUCTION
COMPANY, LP

Date: 4-16-2025

By: [Signature]
Name: David M. Korell
Title: Land Manager

ACKNOWLEDGEMENT

STATE OF Oklahoma)
) ss.
COUNTY OF Oklahoma)

This instrument was acknowledged before me, a Notary Public for the State of Oklahoma on April 16th of 2025, by David M. Korell, known to me to be the Land Manager of Devon Energy Production Company, LP, the limited partnership that executed the foregoing instrument and acknowledged to me such limited partnership executed the same.

(SEAL)

11.25.2026
My Commission Expires



[Signature]
Notary Public

RECEIVED
JUL 23 2025
BLM, NMSO
SANTA FE

**WORKING INTEREST OWNERS
AND/OR LESSEES OF RECORD**

SHARBRO ENERGY LLC

Date: 04/28/2025


By: Elizabeth Baker
Name: Elizabeth Baker
Title: Attorney-in-Fact

ACKNOWLEDGEMENT

STATE OF New Mexico)
) ss.
COUNTY OF Eddy)

This instrument was acknowledged before me, a Notary Public for the State of New Mexico on April 28th of 2025, by Elizabeth Baker, known to me to be the Attorney-in-Fact of Sharbro Energy LLC, the limited liability company that executed the foregoing instrument and acknowledged to me such limited liability company executed the same.

(SEAL)



10/22/2028
My Commission Expires

Emile Martinez
Notary Public

EXHIBIT "A"

Plat of communitized area covering 1,269.92 acres being Lots 1-4, E/2NW/4, E/2SW/4, and the E/2 of Section 19 being all of said section, and all of Section 20, Township 21 South, Range 27 East, Eddy County, New Mexico.

CANAL 20/19 FED COM #712H (API #: 30-15-56328)
CANAL 20/19 FED COM #851H (API #: 30-15-56334)
CANAL 20/19 FED COM #714H (API #: 30-15-56329)
CANAL 20/19 FED COM #853H (API #: 30-15-56355)

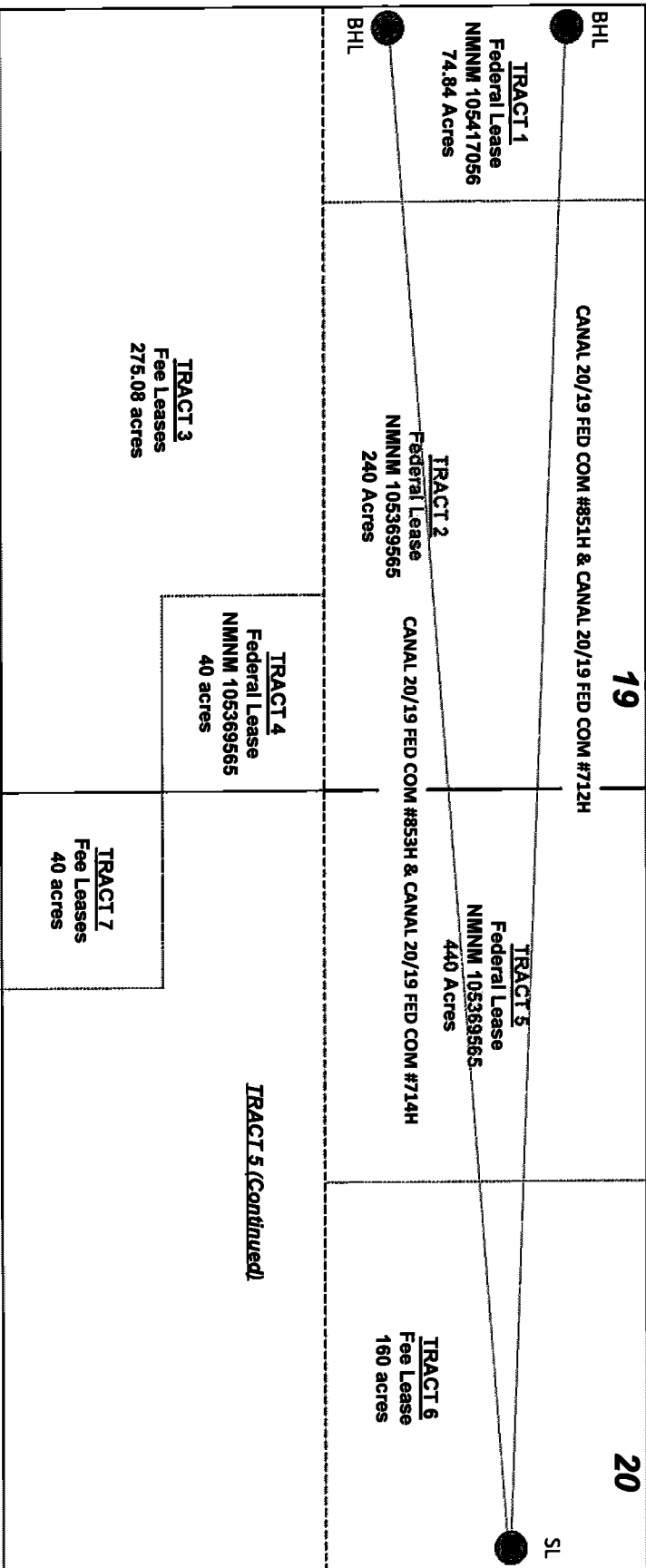


EXHIBIT "B"

To Communitization Agreement Dated April 8, 2025, embracing the following described land being 1,269.92 acres covering Lots 1-4, E/2NW/4, E/2SW/4, and the E/2 of Section 19 being all of said section, and all of Section 20, Township 21 South, Range 27 East, Eddy County, New Mexico..

Operator of Communitized Area: Mewbourne Oil Company

DESCRIPTION OF LEASES COMMITTED

TRACT NO. 1

Federal Lease Number: NMNM 105417056.

Description of Land Committed: Township 21 South, Range 27 East
N.M.P.M., Eddy County, New Mexico
Section 19: Lots 1 & 2

Number of Acres: 74.84 acres, more or less.

Current Lessee(s) of Record: EOG Resources Inc. (12.500000%).
Sharbro Energy LLC (37.500000%).
OXY Y-1 Company (50.000000%).

Name of Working Interest Owners: Mewbourne Oil Company
Marathon Oil Permian LLC
Northern Oil and Gas, Inc.

ORRI Owner(s): Sharbro Energy LLC, EOG Resources Inc., Santo
Royalty Company LLC, Vladin LLC, Tinian Oil &
Gas LLC, ABO Royalty LLC, OXY Y-1 Company,
Jawhawk Oil & Gas Corp.

TRACT NO. 2

Federal Lease Number: NMNM 105369565.

Description of Land Committed: Township 21 South, Range 27 East
N.M.P.M., Eddy County, New Mexico
Section 19: NE/4 & E/2NW/4

Number of Acres: 240.00 acres, more or less.

Current Lessee(s) of Record: Devon Energy Production Company, LP
(50.000000%).
OXY USA WTP Limited Partnership
(50.000000%).

Name of Working Interest Owners: Mewbourne Oil Company
Marathon Oil Permian LLC
Northern Oil and Gas, Inc.
Redfern Enterprises, Inc.
Devon Energy Production Company, LP

ORRI Owner(s): Haymaker Holding Company LLC, OXY USA
WTP Limited Partnership, Claremont Corporation,
Jayhawk Oil & Gas Corp.

TRACT NO. 3

Lease No. 1

Lease Date: October 27, 1981
Lessor: Ray L. Miles and wife, Elizabeth Jeannette Miles.
Lessee: Challenger Minerals, Inc.
Recorded: Book 207, page 426, Miscellaneous Records.
Allows for pooling: Yes
Lease Royalty: 1/8 on oil and gas.
Description: T21S, R27E, Eddy Co., New Mexico, N.M.P.M.
Section 19: Lot 2, Block 4, Avalon Subdivision, together with portions of the
streets and alleys appurtenant thereto.

Lease No. 2

Lease Date: April 28, 1981
Lessor: William A. Wood
Lessee: Challenger Minerals, Inc.
Recorded: Book 207, page 395, Miscellaneous Records.
Allows for pooling: Yes
Lease Royalty: 3/16 on oil and gas.
Description: T21S, R27E, Eddy Co., New Mexico, N.M.P.M.
Section 19: SE/4SE/4

Lease No. 3

Lease Date: April 28, 1981
Lessor: Roy Louis Rayroux, Jessie F. Rayroux, Ida Mae Rayroux, Ina Marie Rayroux
and Jean R. Dougherty.
Lessee: Challenger Minerals, Inc.
Recorded: Book 207, page 397, Miscellaneous Records.
Allows for pooling: Yes
Lease Royalty: 3/16 on oil and gas.

Description: T21S, R27E, Eddy Co., New Mexico, N.M.P.M.
Section 19: NW/4SW/4 and that portion of the SW/4SW/4 and the NE/4SW/4 lying west and north of the east side canal of the Carlsbad Irrigation District.

Lease No. 4

Lease Date: June 8, 1981
Lessor: Robert H. Forrest and wife, Barbara June Forrest, and Richard J. Forrest and wife, Betty Jean Forrest.
Lessee: R.F. Fort.
Recorded: Book 201, page 815, Miscellaneous Records.
Allows for pooling: Yes
Lease Royalty: 3/16 on oil and gas.
Description: T21S, R27E, Eddy Co., New Mexico, N.M.P.M.
Section 19: All of that part of the SW/4 of Section 19 lying south and east of the Carlsbad Irrigation District canal and all that part of the SW/4SE/4 of Section 19 lying west of the public highway running north and south through the section.

Lease No. 5

Lease Date: December 16, 1981
Lessor: Glenn W. Mears and wife, Phyllis Jean Mears.
Lessee: Challenger Minerals, Inc.
Recorded: Book 209, page 356, Miscellaneous Records.
Allows for pooling: Yes
Lease Royalty: 3/16 on oil and gas.
Description: T21S, R27E, Eddy Co., New Mexico, N.M.P.M.
Section 19: The east 600' of the west 835' of the south 100' of the SW/4SE/4.

Lease No. 6

Lease Date: June 16, 1981
Lessor: Don A. Houston and wife, Allene V. Houston.
Lessee: Challenger Minerals, Inc.
Recorded: Book 207, page 499, Miscellaneous Records.
Allows for pooling: Yes
Lease Royalty: 3/16 on oil and gas.
Description: T21S, R27E, Eddy Co., New Mexico, N.M.P.M.
Section 19: The north 264' of the SW/4SE/4.

Lease No. 7

Lease Date: June 16, 1981
Lessor: Freida S. Howard, a widow.
Lessee: Challenger Minerals, Inc.
Recorded: Book 207, page 488, Miscellaneous Records.
Allows for pooling: Yes
Lease Royalty: 3/16 on oil and gas.
Description: T21S, R27E, Eddy Co., New Mexico, N.M.P.M.
Section 19: The south 96' of the north 360' of the north 5 acres between the east line of the county road and the USRS Canal and the SW/4SE/4 of Section

19 consisting of 1 acre; the west 75' of the south 160' of the north 520' of the SW/4SE/4 of Section 19 between the county road and the USRS Canal together with portions of streets and alleys appurtenant thereto.

Lease No. 8

Lease Date: October 13, 1981
Lessor: Donald. R. Devers and wife, Charlotte J. Devers.
Lessee: Challenger Minerals, Inc.
Recorded: Book 207, page 494, Miscellaneous Records.
Allows for pooling: Yes
Lease Royalty: 3/16 on oil and gas.
Description: T21S, R27E, Eddy Co., New Mexico, N.M.P.M.
Section 19: Commencing at the south quarter corner of Section 19; thence east a distance of 485'; thence north a distance of 800' to the point of beginning; thence north a distance of 160'; thence east a distance of 100'; thence south a distance of 160'; thence west a distance of 100' to the point of beginning, and the west 10' of a tract described as commencing at the south quarter corner of Section 19; thence east 585'; thence north 800' to the point of beginning; thence north 160'; thence east 138'; thence south 35° 0' east 195.32'; thence west 250' to the point of beginning, together with portions of streets and alleys appurtenant thereto.

Lease No. 9

Lease Date: October 13, 1981
Lessor: Jimmy O. Runkle and wife, Barbara Runkle.
Lessee: Challenger Minerals, Inc.
Recorded: Book 207, page 492, Miscellaneous Records.
Allows for pooling: Yes
Lease Royalty: 3/16 on oil and gas.
Description: T21S, R27E, Eddy Co., New Mexico, N.M.P.M.
Section 19: A tract of land located in the SW/4SE/4.

Lease No. 10

Lease Date: October 13, 1981
Lessor: Donald C. Harrison and wife, Zelda F. Harrison.
Lessee: Challenger Minerals, Inc.
Recorded: Book 207, page 497, Miscellaneous Records.
Allows for pooling: Yes
Lease Royalty: 3/16 on oil and gas.
Description: T21S, R27E, Eddy Co., New Mexico, N.M.P.M.
Section 19: A tract of land located in the SW/4SE/4.

Lease No. 11

Lease Date: September 25, 1981
Lessor: Gas Company of New Mexico, a division of Southern Union Company.
Lessee: Challenger Minerals, Inc.
Recorded: Book 207, page 430, Miscellaneous Records.
Allows for pooling: Yes
Lease Royalty: 1/8 on oil and gas.

Description: T21S, R27E, Eddy Co., New Mexico, N.M.P.M.
Section 19: Commencing at the northwest corner of the SE/4 of Section 19 which is also the center of Section 19 as determined by the Mewbourne Oil Company Canal 20/19 Drilling Title Opinion – S/2 of Section 19 December 13, 2024 Page 31 GLO ¼ corner as established by retracement survey executed in 1943; thence east along the line dividing the N/2 and S/2 of said Section 19, a distance of 766.2' to the west right-of-way line of the AT&SF Railroad, said point being east of the right-of-way as now fenced but being on the extension of fenced right-of-way through the major portion of the said SE/4; thence southeasterly along the said west right-of-way, a distance of 608' to the point of beginning of the tract herein described; thence south 88° 37' west a distance of 100'; thence south 14°08' east parallel to the said west right-of-way line, a distance of 150'; thence north 88° 37' east, a distance of 100' to the west right-of-way line of said railroad; thence north 14°08' west along the west right-of-way line of said railroad, a distance of 150' to the point of beginning.

Lease No. 12

Lease Date: December 30, 1981
Lessor: Margurette Wilkinson and Thelma Arinder, individually and as Co-Conservators and Co-Guardians of the Estate of Neta Pearl Smith.
Lessee: Challenger Minerals, Inc.
Recorded: Book 210, page 889, Miscellaneous Records.
Allows for pooling: Yes
Lease Royalty: 3/16 on oil and gas.
Description: T21S, R27E, Eddy Co., New Mexico, N.M.P.M.
Section 19: A tract of land located in the NW/4SE/4.

Lease No. 13

Lease Date: October 13, 1981
Lessor: Freida S. Howard, a widow.
Lessee: Challenger Minerals, Inc.
Recorded: Book 207, page 433, Miscellaneous Records.
Allows for pooling: Yes
Lease Royalty: 1/8 on oil and gas.
Description: T21S, R27E, Eddy Co., New Mexico, N.M.P.M.
Section 19: A tract of land located in the NW/4SE/4.

Lease No. 14

Lease Date: October 13, 1981
Lessor: J. Vaughn Westaway.
Lessee: Challenger Minerals, Inc.
Recorded: Book 207, page 435, Miscellaneous Records.
Allows for pooling: Yes
Lease Royalty: 1/8 on oil and gas.
Description: T21S, R27E, Eddy Co., New Mexico, N.M.P.M.
Section 19: A tract of land located in the NW/4SE/4.

Lease No. 15

Lease Date: October 13, 1981
Lessor: Margaret W. Johnson.
Lessee: Challenger Minerals, Inc.
Recorded: Book 207, page 437, Miscellaneous Records.
Allows for pooling: Yes
Lease Royalty: 1/8 on oil and gas.
Description: T21S, R27E, Eddy Co., New Mexico, N.M.P.M.
Section 19: A tract of land located in the NW/4SE/4.

Lease No. 16

Lease Date: June 4, 1981
Lessor: Henry Eppler, Jr. and wife, Lorene Eppler.
Lessee: Challenger Minerals, Inc.
Recorded: Book 207, page 497, Miscellaneous Records.
Allows for pooling: Yes
Lease Royalty: 1/8 on oil and gas.
Description: T21S, R27E, Eddy Co., New Mexico, N.M.P.M.
Section 19: A tract of land located in the NW/4SE/4.

Lease No. 17

Lease Date: June 4, 1981
Lessor: Ernest O. Jowers and wife, Edith M. Jowers.
Lessee: Challenger Minerals, Inc.
Recorded: Book 207, page 442, Miscellaneous Records.
Allows for pooling: Yes
Lease Royalty: 1/8 on oil and gas.
Description: T21S, R27E, Eddy Co., New Mexico, N.M.P.M.
Section 19: A tract of land located in the NW/4SE/4.

Lease No. 18

Lease Date: June 30, 1981
Lessor: Max D. Maloney and wife, Wanda M. Maloney.
Lessee: Challenger Minerals, Inc.
Recorded: Book 207, page 490, Miscellaneous Records.
Allows for pooling: Yes
Lease Royalty: 1/8 on oil and gas.
Description: T21S, R27E, Eddy Co., New Mexico, N.M.P.M.
Section 19: A tract of land located in the SW/4SE/4.

Lease No. 19

Lease Date: June 16, 1981
Lessor: Frankie Viola Laman.
Lessee: Challenger Minerals, Inc.
Recorded: Book 207, page 506, Miscellaneous Records.
Allows for pooling: Yes
Lease Royalty: 1/8 on oil and gas.
Description: T21S, R27E, Eddy Co., New Mexico, N.M.P.M.
Section 19: A tract of land located in the SW/4SE/4.

Lease No. 20

Lease Date: June 2, 1981
Lessor: Raymond W. Spencer and Mildred L. Williams, attorneys-in-fact for Rosie Lee Spencer, a widow.
Lessee: Challenger Minerals, Inc.
Recorded: Book 207, page 399, Miscellaneous Records.
Allows for pooling: Yes
Lease Royalty: 1/8 on oil and gas.
Description: T21S, R27E, Eddy Co., New Mexico, N.M.P.M.
Section 19: A tract of land located in the NW/4SE/4.

Lease No. 21

Lease Date: October 13, 1981
Lessor: W. Leo Bradley and wife, Mary Nell Bradley.
Lessee: Challenger Minerals, Inc.
Recorded: Book 207, page 448, Miscellaneous Records.
Allows for pooling: Yes
Lease Royalty: 1/8 on oil and gas.
Description: T21S, R27E, Eddy Co., New Mexico, N.M.P.M.
Section 19: Lots 6 and 7, La Huerta Circle Drive Addition, together with portions of the streets and alleys appurtenant thereto.

Lease No. 22

Lease Date: June 16, 1981
Lessor: Asper G. Pittman and wife, Bonnie G. Pittman.
Lessee: Challenger Minerals, Inc.
Recorded: Book 207, page 446, Miscellaneous Records.
Allows for pooling: Yes
Lease Royalty: 1/8 on oil and gas.
Description: T21S, R27E, Eddy Co., New Mexico, N.M.P.M.
Section 19: Lots 4 and 5, La Huerta Circle Drive Addition, together with portions of streets and alleys appurtenant thereto.

Lease No. 23

Lease Date: June 16, 1981
Lessor: E. J. Hodges and wife, Beulah W. Hodges.
Lessee: Challenger Minerals, Inc.
Recorded: Book 207, page 444, Miscellaneous Records.
Allows for pooling: Yes
Lease Royalty: 1/8 on oil and gas.
Description: T21S, R27E, Eddy Co., New Mexico, N.M.P.M.
Section 19: Lots 1, 2 and 3, La Huerta Circle Drive Addition, together with portions of the streets and alleys appurtenant thereto.

Lease No. 24

Lease Date: June 6, 1983
Lessor: Elsie V. Stuffings, individually and as Independent Executrix of the Estate of Herbert E. Stuffings, deceased.
Lessee: TXO Production Corporation.

Recorded: Book 225, page 1128, Miscellaneous Records.
Allows for pooling: Yes
Lease Royalty: 3/16 on oil and gas.
Description: T21S, R27E, Eddy Co., New Mexico, N.M.P.M.
Section 19: Lot 8, La Huerta Circle Drive Addition.

Lease No. 25

Lease Date: June 6, 1981
Lessor: Raymond M. Luebeck and wife, Janice A. Luebeck.
Lessee: Challenger Minerals, Inc.
Recorded: Book 207, page 450, Miscellaneous Records.
Allows for pooling: Yes
Lease Royalty: 3/16 on oil and gas.
Description: T21S, R27E, Eddy Co., New Mexico, N.M.P.M.
Section 19: Lot 9, La Huerta Circle Drive Addition.

Lease No. 26

Lease Date: November 17, 1981
Lessor: Louisa E. Fry, a widow.
Lessee: Challenger Minerals, Inc.
Recorded: Book 209, page 352, Miscellaneous Records.
Allows for pooling: Yes
Lease Royalty: 3/16 on oil and gas.
Description: T21S, R27E, Eddy Co., New Mexico, N.M.P.M.
Section 19: Lot 10, La Huerta Circle Drive Addition.

Lease No. 27

Lease Date: June 16, 1981
Lessor: John E. Osborne and wife, Lorene W. Osborn.
Lessee: Challenger Minerals, Inc.
Recorded: Book 207, page 452, Miscellaneous Records.
Allows for pooling: Yes
Lease Royalty: 3/16 on oil and gas.
Description: T21S, R27E, Eddy Co., New Mexico, N.M.P.M.
Section 19: West 50' of Lot 11, La Huerta Circle Drive Addition.

Lease No. 28

Lease Date: October 27, 1981
Lessor: Kenneth K. Wade and wife, Lonna M. Wade.
Lessee: Challenger Minerals, Inc.
Recorded: Book 207, page 454, Miscellaneous Records.
Allows for pooling: Yes
Lease Royalty: 3/16 on oil and gas.
Description: T21S, R27E, Eddy Co., New Mexico, N.M.P.M.
Section 19: East 70' of Lot 11, La Huerta Circle Drive Addition.

Lease No. 29

Lease Date: June 16, 1981
Lessor: Gary G. Davis and wife, Vickie A. Davis.
Lessee: Challenger Minerals, Inc.
Recorded: Book 207, page 456, Miscellaneous Records.
Allows for pooling: Yes
Lease Royalty: 3/16 on oil and gas.
Description: T21S, R27E, Eddy Co., New Mexico, N.M.P.M.
Section 19: Lot 12, La Huerta Circle Drive Addition.

Lease No. 30

Lease Date: October 13, 1981
Lessor: Martin H. Villa and wife, Joyce M. Villa.
Lessee: Challenger Minerals, Inc.
Recorded: Book 207, page 458, Miscellaneous Records.
Allows for pooling: Yes
Lease Royalty: 3/16 on oil and gas.
Description: T21S, R27E, Eddy Co., New Mexico, N.M.P.M.
Section 19: Lot 13, La Huerta Circle Drive Addition.

Lease No. 31

Lease Date: December 17, 1981
Lessor: Charles L. Tubbs and wife, Mollie N. Tubbs.
Lessee: Challenger Minerals, Inc.
Recorded: Book 209, page 358, Miscellaneous Records.
Allows for pooling: Yes
Lease Royalty: 3/16 on oil and gas.
Description: T21S, R27E, Eddy Co., New Mexico, N.M.P.M.
Section 19: Lots 14 & 15, La Huerta Circle Drive Addition.

Lease No. 32

Lease Date: June 16, 1981
Lessor: H. J. Groom, a widower.
Lessee: Challenger Minerals, Inc.
Recorded: Book 207, page 460, Miscellaneous Records.
Allows for pooling: Yes
Lease Royalty: 3/16 on oil and gas.
Description: T21S, R27E, Eddy Co., New Mexico, N.M.P.M.
Section 19: Lot 16, La Huerta Circle Drive Addition.

Lease No. 33

Lease Date: October 13, 1981
Lessor: T. B. Easley and wife, Jessie Mae Easley.
Lessee: Challenger Minerals, Inc.
Recorded: Book 207, page 462, Miscellaneous Records.
Allows for pooling: Yes
Lease Royalty: 3/16 on oil and gas.
Description: T21S, R27E, Eddy Co., New Mexico, N.M.P.M.
Section 19: Lots 17 & 18, La Huerta Circle Drive Addition.

Lease No. 34

Lease Date: June 16, 1981
Lessor: James C. Allen and wife, Wilda P. Allen.
Lessee: Challenger Minerals, Inc.
Recorded: Book 207, page 464, Miscellaneous Records.
Allows for pooling: Yes
Lease Royalty: 3/16 on oil and gas.
Description: T21S, R27E, Eddy Co., New Mexico, N.M.P.M.
Section 19: Lots 19 & 20, La Huerta Circle Drive Addition.

Lease No. 35

Lease Date: October 27, 1981
Lessor: J. Rhodes Harrell and wife, Irma Linn Harrell.
Lessee: Challenger Minerals, Inc.
Recorded: Book 207, page 466, Miscellaneous Records.
Allows for pooling: Yes
Lease Royalty: 3/16 on oil and gas.
Description: T21S, R27E, Eddy Co., New Mexico, N.M.P.M.
Section 19: Lot 21, La Huerta Circle Drive Addition.

Lease No. 36

Lease Date: October 13, 1981
Lessor: Martin D. Boggs and wife, Donna L. Boggs.
Lessee: Challenger Minerals, Inc.
Recorded: Book 207, page 468, Miscellaneous Records.
Allows for pooling: Yes
Lease Royalty: 3/16 on oil and gas.
Description: T21S, R27E, Eddy Co., New Mexico, N.M.P.M.
Section 19: Lots 22 & 23, La Huerta Circle Drive Addition.

Lease No. 37

Lease Date: January 14, 1983
Lessor: Lloyd H. Garner and wife, Linda P. Garner.
Lessee: Challenger Minerals, Inc.
Recorded: Book 222, page 1191, Miscellaneous Records.
Allows for pooling: Yes
Lease Royalty: 3/16 on oil and gas.
Description: T21S, R27E, Eddy Co., New Mexico, N.M.P.M.
Section 19: Lot 38, La Huerta Circle Drive Addition.

Lease No. 38

Lease Date: June 16, 1981
Lessor: Oscar L Groom and wife, Wilma C. Groom.
Lessee: Challenger Minerals, Inc.
Recorded: Book 207, page 472, Miscellaneous Records.
Allows for pooling: Yes
Lease Royalty: 3/16 on oil and gas.
Description: T21S, R27E, Eddy Co., New Mexico, N.M.P.M.
Section 19: Lot 24, La Huerta Circle Drive Addition.

Lease No. 39

Lease Date: October 27, 1981
Lessor: County of Eddy for La Huerta Volunteer Fire Department, Inc.
Lessee: Challenger Minerals, Inc.
Recorded: Book 207, page 474, Miscellaneous Records.
Allows for pooling: Yes
Lease Royalty: 3/16 on oil and gas.
Description: T21S, R27E, Eddy Co., New Mexico, N.M.P.M.
Section 19: Lot 25, La Huerta Circle Drive Addition.

Lease No. 40

Lease Date: June 16, 1981
Lessor: H. C. Stripling and wife, Betty R. Stripling.
Lessee: Challenger Minerals, Inc.
Recorded: Book 207, page 476, Miscellaneous Records.
Allows for pooling: Yes
Lease Royalty: 3/16 on oil and gas.
Description: T21S, R27E, Eddy Co., New Mexico, N.M.P.M.
Section 19: Lot 26, La Huerta Circle Drive Addition.

Lease No. 41

Lease Date: October 27, 1981
Lessor: Morgan Moore and wife, Wanda I. Moore.
Lessee: Challenger Minerals, Inc.
Recorded: Book 207, page 478, Miscellaneous Records.
Allows for pooling: Yes
Lease Royalty: 3/16 on oil and gas.
Description: T21S, R27E, Eddy Co., New Mexico, N.M.P.M.
Section 19: Lot 28, La Huerta Circle Drive Addition.

Lease No. 42

Lease Date: October 27, 1981
Lessor: Abel Rodriguez and wife, Mary Rodriguez.
Lessee: Challenger Minerals, Inc.
Recorded: Book 209, page 350, Miscellaneous Records.
Allows for pooling: Yes
Lease Royalty: 3/16 on oil and gas.
Description: T21S, R27E, Eddy Co., New Mexico, N.M.P.M.
Section 19: Lot 29, La Huerta Circle Drive Addition.

Lease No. 43

Lease Date: June 13, 1983
Lessor: Albino O. Hernandez and wife, Maria E. Hernandez.
Lessee: TXO Production Corp.
Recorded: Book 230, page 373, Miscellaneous Records.
Allows for pooling: Yes
Lease Royalty: 3/16 on oil and gas.
Description: T21S, R27E, Eddy Co., New Mexico, N.M.P.M.
Section 19: Lot 30, La Huerta Circle Drive Addition.

Lease No. 44

Lease Date: June 16, 1981
Lessor: Albino O. Hernandez and wife, Maria E. Hernandez.
Lessee: Challenger Minerals, Inc.
Recorded: Book 207, page 480, Miscellaneous Records.
Allows for pooling: Yes
Lease Royalty: 3/16 on oil and gas.
Description: T21S, R27E, Eddy Co., New Mexico, N.M.P.M.
Section 19: Lots 31 & 32, La Huerta Circle Drive Addition.

Lease No. 45

Lease Date: June 16, 1981
Lessor: Ernst A. Jordi and wife, Billie J. Jordi.
Lessee: Challenger Minerals, Inc.
Recorded: Book 207, page 482, Miscellaneous Records.
Allows for pooling: Yes
Lease Royalty: 3/16 on oil and gas.
Description: T21S, R27E, Eddy Co., New Mexico, N.M.P.M.
Section 19: Lot 33, La Huerta Circle Drive Addition.

Lease No. 45

Lease Date: June 3, 1983.
Lessor: Jackie L. Harrel.
Lessee: TXO Production Corp.
Recorded: Book 226, page 84, Miscellaneous Records.
Allows for pooling: Yes
Lease Royalty: 3/16 on oil and gas.
Description: T21S, R27E, Eddy Co., New Mexico, N.M.P.M.
Section 19: Lot 34, La Huerta Circle Drive Addition.

Lease No. 47

Lease Date: March 9, 1983
Lessor: Glynn A. New and wife, Trudy A. New.
Lessee: Challenger Minerals, Inc.
Recorded: Book 221, page 1085, Miscellaneous Records.
Allows for pooling: Yes
Lease Royalty: 3/16 on oil and gas.
Description: T21S, R27E, Eddy Co., New Mexico, N.M.P.M.
Section 19: Lots 35 & 36, La Huerta Circle Drive Addition.

Lease No. 48

Lease Date: June 16, 1981
Lessor: Myrdell E. Wilson, a widow.
Lessee: Challenger Minerals, Inc.
Recorded: Book 207, page 486, Miscellaneous Records.
Allows for pooling: Yes
Lease Royalty: 3/16 on oil and gas.
Description: T21S, R27E, Eddy Co., New Mexico, N.M.P.M.
Section 19: Lot 37, La Huerta Circle Drive Addition.

Lease No. 49

Lease Date: June 16, 1981
Lessor: Charles W. Skipper and wife, Lucille L. Skipper.
Lessee: Challenger Minerals, Inc.
Recorded: Book 207, page 501, Miscellaneous Records.
Allows for pooling: Yes
Lease Royalty: 3/16 on oil and gas.
Description: T21S, R27E, Eddy Co., New Mexico, N.M.P.M.
Section 19: A tract located in the NE/4 of Lot 39, La Huerta Circle Drive Addition.

Lease No. 50

Lease Date: November 23, 1981
Lessor: Harvey Ryall Hicks and wife, Wynola Hicks, Charles W. Hicks and wife, Margie H. Hicks, Mattie Lee Britton, William M. Hicks, Jr., Mary B. Henley, Bobbye Jean Wilson, Jo Nell Williams, and Robert Gale Hicks.
Lessee: TXO Production Corp.
Recorded: Unrecorded.
Allows for pooling: Yes
Lease Royalty: 1/8 on oil and gas.
Description: T21S, R27E, Eddy Co., New Mexico, N.M.P.M.
Section 19: A tract located in the NE/4 of Lot 39, La Huerta Circle Drive Addition.

Lease No. 51

Lease Date: October 13, 1981
Lessor: Robert A. Mahaffey and wife, Mae E. Mahaffey.
Lessee: Challenger Minerals, Inc.
Recorded: Book 207, page 402, Miscellaneous Records.
Allows for pooling: Yes
Lease Royalty: 1/8 on oil and gas.
Description: T21S, R27E, Eddy Co., New Mexico, N.M.P.M.
Section 19: Lots 1 and 2, Block 1, Avalon Subdivision, together with portions of the streets and alleys appurtenant thereto.

Lease No. 52

Lease Date: October 19, 1981
Lessor: Clifton Rupe and wife, Laverle Rupe.
Lessee: Challenger Minerals, Inc.
Recorded: Book 209, page 348, Miscellaneous Records.
Allows for pooling: Yes
Lease Royalty: 1/8 on oil and gas.
Description: T21S, R27E, Eddy Co., New Mexico, N.M.P.M.
Section 19: Lots 7 & 8, Block 1, Avalon Subdivision, together with portions of the streets and alleys appurtenant thereto.

Lease No. 53

Lease Date: October 27, 1981
Lessor: Joseph A. Williams and wife, Mildred L. Williams.

Lessee: Challenger Minerals, Inc.
Recorded: Book 207, page 404, Miscellaneous Records.
Allows for pooling: Yes
Lease Royalty: 1/8 on oil and gas.
Description: T21S, R27E, Eddy Co., New Mexico, N.M.P.M.
Section 19: Lot 9, Block 1, Avalon Subdivision, together with portions of the streets and alleys appurtenant thereto.

Lease No. 54

Lease Date: October 27, 1981
Lessor: Albert McCarty and wife, Lois A. McCarty.
Lessee: Challenger Minerals, Inc.
Recorded: Book 207, page 406, Miscellaneous Records.
Allows for pooling: Yes
Lease Royalty: 1/8 on oil and gas.
Description: T21S, R27E, Eddy Co., New Mexico, N.M.P.M.
Section 19: Lot 10, Block 1, Avalon Subdivision, together with portions of the streets and alleys appurtenant thereto.

Lease No. 55

Lease Date: October 13, 1981
Lessor: David Willis and wife, Lois Willis.
Lessee: Challenger Minerals, Inc.
Recorded: Book 207, page 408, Miscellaneous Records.
Allows for pooling: Yes
Lease Royalty: 1/8 on oil and gas.
Description: T21S, R27E, Eddy Co., New Mexico, N.M.P.M.
Section 19: Lots 11 & 12, Block 1, Avalon Subdivision, together with portions of the streets and alleys appurtenant thereto.

Lease No. 56

Lease Date: June 4, 1981
Lessor: Anna Bee Rogers, a widow.
Lessee: Challenger Minerals, Inc.
Recorded: Book 207, page 410, Miscellaneous Records.
Allows for pooling: Yes
Lease Royalty: 1/8 on oil and gas.
Description: T21S, R27E, Eddy Co., New Mexico, N.M.P.M.
Section 19: Lot 1, Block 2, Avalon Subdivision, together with portions of the streets and alleys appurtenant thereto.

Lease No. 57

Lease Date: October 27, 1981
Lessor: Keith Gerald Littrell and wife, Jeanette Littrell.
Lessee: Challenger Minerals, Inc.
Recorded: Book 207, page 412, Miscellaneous Records.

Allows for pooling: Yes
Lease Royalty: 1/8 on oil and gas.
Description: T21S, R27E, Eddy Co., New Mexico, N.M.P.M.
Section 19: Lot 2, Block 2, Avalon Subdivision, together with portions of the streets and alleys appurtenant thereto.

Lease No. 58

Lease Date: June 4, 1981
Lessor: Edwin W. Wade and wife, Cora L. Wade.
Lessee: Challenger Minerals, Inc.
Recorded: Book 207, page 414, Miscellaneous Records.
Allows for pooling: Yes
Lease Royalty: 1/8 on oil and gas.
Description: T21S, R27E, Eddy Co., New Mexico, N.M.P.M.
Section 19: Lot 3, Block 2, Avalon Subdivision, together with portions of the streets and alleys appurtenant thereto.

Lease No. 59

Lease Date: October 27, 1981
Lessor: Terry Lee Mullins and wife, Iris J. Mullins.
Lessee: Challenger Minerals, Inc.
Recorded: Book 207, page 416, Miscellaneous Records.
Allows for pooling: Yes
Lease Royalty: 1/8 on oil and gas.
Description: T21S, R27E, Eddy Co., New Mexico, N.M.P.M.
Section 19: Lot 4, Block 2, Avalon Subdivision, together with portions of the streets and alleys appurtenant thereto.

Lease No. 60

Lease Date: June 4, 1981
Lessor: Ben Edward Taylor.
Lessee: Challenger Minerals, Inc.
Recorded: Book 207, page 418, Miscellaneous Records.
Allows for pooling: Yes
Lease Royalty: 1/8 on oil and gas.
Description: T21S, R27E, Eddy Co., New Mexico, N.M.P.M.
Section 19: Lot 5, Block 2, Avalon Subdivision, together with portions of the streets and alleys appurtenant thereto.

Lease No. 61

Lease Date: October 27, 1981
Lessor: William H. Pearman, Jr. and wife, Darles G. Pearman.
Lessee: Challenger Minerals, Inc.
Recorded: Book 207, page 424, Miscellaneous Records.
Allows for pooling: Yes
Lease Royalty: 1/8 on oil and gas.
Description: T21S, R27E, Eddy Co., New Mexico, N.M.P.M.
Section 19: Lot 3, Block 4, Avalon Subdivision, together with portions of the streets and alleys appurtenant thereto.

Lease No. 62

Lease Date: October 27, 1981
Lessor: Emanuel Gospel Church acting through its Trustees, Albert D. McCarty, Lois A. McCarty, Mildred Williams, Pauline Hughes and Barbara G. McCarty.
Lessee: Challenger Minerals, Inc.
Recorded: Book 207, page 508, Miscellaneous Records.
Allows for pooling: Yes
Lease Royalty: 1/8 on oil and gas.
Description: T21S, R27E, Eddy Co., New Mexico, N.M.P.M.
Section 19: Lot 7, Block 4, Avalon Subdivision, together with portions of the streets and alleys appurtenant thereto.

Lease No. 63

Lease Date: October 27, 1981
Lessor: Shirley J. Sena.
Lessee: Challenger Minerals, Inc.
Recorded: Book 207, page 428, Miscellaneous Records.
Allows for pooling: Yes
Lease Royalty: 1/8 on oil and gas.
Description: T21S, R27E, Eddy Co., New Mexico, N.M.P.M.
Section 19: The south 70' of Lot 8 and the north 5' of Lot 10, Block 4, Avalon Subdivision, together with portions of streets and alleys appurtenant thereto.

Lease No. 64

Lease Date: December 16, 1981
Lessor: Terry Gene Caddell.
Lessee: Challenger Minerals, Inc.
Recorded: Book 209, page 354, Miscellaneous Records.
Allows for pooling: Yes
Lease Royalty: 1/8 on oil and gas.
Description: T21S, R27E, Eddy Co., New Mexico, N.M.P.M.
Section 19: Lot 9, Block 5, Avalon Subdivision, together with portions of the streets and alleys appurtenant thereto.

Lease No. 65

Lease Date: June 4, 1981
Lessor: David H. O'Rear and wife, Oma Ruth O'Rear.
Lessee: Challenger Minerals, Inc.
Recorded: Book 207, page 420, Miscellaneous Records.
Allows for pooling: Yes
Lease Royalty: 1/8 on oil and gas.
Description: T21S, R27E, Eddy Co., New Mexico, N.M.P.M.
Section 19: Lot 11, Block 5, Avalon Subdivision, together with portions of the streets and alleys appurtenant thereto.

The following information applies to the 65 fee leases listed above under "Tract No. 3"

Description of Land Committed: **Township 21 South, Range 27 East**
N.M.P.M., Eddy County, New Mexico
Section 19: Lots 3 & 4, E/2SW/4, W/2SE/4, & the SE/4SE/4

Number of Acres: 275.08 acres, more or less.

Name of Working Interest Owners: Mewbourne Oil Company
Faulconer Resources 2000 Limited Partnership, LLP
Estate of Mattie Lee Britton, Deceased
Charmar, LLC
Harvey R. Hicks, Jr., sole and separate property
Cheryl Beck, sole and separate property

ORRI Owner(s): Fort Family, Jo Nell Henderson, Bobbye Jean Wilson, Robert Gale Hicks, William M. Hicks, Jr., and the Estate of Mary B. Henley, deceased.

TRACT NO. 4

Federal Lease Number: NMNM 105369565.

Description of Land Committed: **Township 21 South, Range 27 East**
N.M.P.M., Eddy County, New Mexico
Section 19: NE/4SE/4

Number of Acres: 40.00 acres, more or less.

Current Lessee(s) of Record: Devon Energy Production Company, LP.
(50.000000%).
OXY USA WTP Limited Partnership
(50.000000%).

Name of Working Interest Owners: Mewbourne Oil Company
Devon Energy Production Company, LP
Redfern Enterprises, Inc.
Claremont Corporation

ORRI Owner(s): Haymaker Holding Company LLC
OXY USA WTP Limited Partnership

TRACT NO. 5

Federal Lease Number: NMNM 105369565.

Description of Land Committed: **Township 21 South, Range 27 East**
N.M.P.M., Eddy County, New Mexico
Section 20: NW/4, N/2SW/4, SE/4SW/4, & SE/4

Number of Acres: 440.00 acres, more or less.

Current Lessee(s) of Record: Devon Energy Production Company, LP.
(50.000000%).
OXY USA WTP Limited Partnership
(50.000000%).

Name of Working Interest Owners: Mewbourne Oil Company
Faulconer Resources 2000 Limited Partnership,
LLP
Devon Energy Production Company, LP
Redfern Enterprises, Inc.

ORRI Owner(s): Haymaker Holding Company LLC

TRACT NO. 6

Lease Date: August 28, 1970

Lessor: W. W. Simpson, Jr.

Lessee: Cities Service Oil Company

Recorded: Book 75, page 474, Miscellaneous Records.

Allows for pooling: Yes

Lease Royalty: 1/8 on oil and gas.

Description of Land Committed: **Township 21 South, Range 27 East**
N.M.P.M., Eddy County, New Mexico
Section 20: NE/4

Number of Acres: 160.00 acres, more or less.

Name of Working Interest Owners: Mewbourne Oil Company
Faulconer Resources 2000 Limited Partnership,
LLP

ORRI Owner: Permian Resources Operating , LLC.

TRACT NO. 7

Lease No. 1

Lease Date: July 16, 1971
Lessor: Herbert E. Cawley, Jr., as Power of Attorney for Herbert E. Cawley, Sr.
Lessee: Cities Service Oil Company.
Recorded: Book 81, page 366, Miscellaneous Records.
Allows for pooling: Yes
Lease Royalty: 1/8 on oil and gas.
Description: T21S, R27E, Eddy Co., New Mexico, N.M.P.M.
Section 20: SW/4SW/4.

Lease No. 2

Lease Date: August 4, 1971
Lessor: Helen M. Daley, a widow.
Lessee: Cities Service Oil Company.
Recorded: Book 81, page 412, Miscellaneous Records.
Allows for pooling: Yes
Lease Royalty: 1/8 on oil and gas.
Description: T21S, R27E, Eddy Co., New Mexico, N.M.P.M.
Section 20: SW/4SW/4.

Lease No. 3

Lease Date: August 23, 1971
Lessor: Gertrude Montgomery, a widow.
Lessee: Cities Service Oil Company.
Recorded: Book 81, page 653, Miscellaneous Records.
Allows for pooling: Yes
Lease Royalty: 1/8 on oil and gas.
Description: T21S, R27E, Eddy Co., New Mexico, N.M.P.M.
Section 20: SW/4SW/4.

The following information applies to the 3 fee leases listed above under "Tract No. 7"

Description of Land Committed: **Township 21 South, Range 27 East**
N.M.P.M., Eddy County, New Mexico
Section 20: SW/4SW/4

Number of Acres: 40.00 acres, more or less.

Name of Working Interest Owners: Mewbourne Oil Company

ORRI Owner(s): Permian Resources Operating, LLC.

RECAPITULATION

Tract Number	Number of Acres Committed	Percentage of Interest In Communitized Area
1	74.84	5.893285%
2	240.00	18.898828%
3	275.08	21.661207%
4	40.00	3.149805%
5	440.00	34.647852%
6	160.00	12.599219%
7	40.00	3.149804%
TOTAL	1269.92	100.000000%

Summary of Communications

CANAL 20/19 FED COM #712H

CANAL 20/19 FED COM #714H

CANAL 20/19 FED COM #716H

CANAL 20/19 FED COM #718H

CJM Partners, LP

- 1) 4/28/2025: Federal Communitization Agreement ratification letter with communitization agreement ratification document are sent via certified mail.
- 2) 5/22/2025: Bad address/Return AFEs to sender.
- 3) 8/18/2025: Detailed search on internet for a better address/contact information of owner. No better address found.

MStaff, LLC

- 1) 4/28/2025: Federal Communitization Agreement ratification letter with communitization agreement ratification document are sent via certified mail.
- 2) 5/22/2025: Bad address/Return AFEs to sender.
- 3) 8/18/2025: Detailed search on internet for a better address/contact information of owner. No better address found.

OLLI Energy, LLC

- 1) 4/28/2025: Federal Communitization Agreement ratification letter with communitization agreement ratification document are sent via certified mail.
- 2) 5/22/2025: Bad address/Return AFEs to sender.
- 3) 8/18/2025: Detailed search on internet for a better address/contact information of owner. No better address found.

Alliance Land and Minerals, LLC

- 1) 4/28/2025: Federal Communitization Agreement ratification letter with communitization agreement ratification document are sent via certified mail.
- 2) 5/22/2025: Bad address/Return AFEs to sender.
- 3) 8/18/2025: Detailed search on internet for a better address/contact information of owner. No better address found.

**Mewbourne Oil Company
Case No. 25766
Exhibit A-5**

Jessie Laman, ssp

- 1) 4/28/2025: Federal Communitization Agreement ratification letter with communitization agreement ratification document are sent via certified mail.
- 2) 5/22/2025: Bad address/Return AFEs to sender.
- 3) 8/18/2025: Detailed search on internet for a better address/contact information of owner. No better address found.

Osprey Oil and Gas II, LLC

- 1) 4/28/2025: Federal Communitization Agreement ratification letter with communitization agreement ratification document are sent via certified mail.
- 2) 5/22/2025: Bad address/Return AFEs to sender.
- 3) 8/18/2025: Detailed search on internet for a better address/contact information of owner. No better address found.

Paloma Mineral Partners, LLC

1. 4/28/2025: Federal Communitization Agreement ratification letter with communitization agreement ratification document are sent via certified mail.
2. 5/22/2025: Bad address/Return AFEs to sender.
3. 8/18/2025: Detailed search on internet for a better address/contact information of owner. No better address found.

Red Oaks Minerals

1. 4/28/2025: Federal Communitization Agreement ratification letter with communitization agreement ratification document are sent via certified mail.
2. 5/8/2025: Federal Communitization Agreement ratification letter with communitization agreement ratification delivered to owner.
3. 11/3/2025: No good email or phone contact for owner found. No correspondence with owner and owner still has not signed and returned the ratification of federal communitization agreement . All my contact information was provided to owner in the Federal Communitization Agreement ratification letter.

C. Frances Sanders Living Trust dated April 25, 1997, Norma Nick Taylor Trustee

1. 4/28/2025: Federal Communitization Agreement ratification letter with communitization agreement ratification document are sent via certified mail.
2. 11/12/2025: Federal Communitization Agreement ratification letter with communitization agreement ratification delivered to owner.
3. 11/3/2025: No good email or phone contact for owner found. No correspondence with owner and owner still has not signed and returned the ratification of federal

communitization agreement . All my contact information was provided to owner in the Federal Communitization Agreement ratification letter.

Estate of William A. Wood, deceased

1. 4/28/2025: Federal Communitization Agreement ratification letter with communitization agreement ratification document are sent via certified mail.
2. 5/22/2025: Bad address/Return AFEs to sender.
3. 8/18/2025: Detailed search on internet for a better address/contact information of owner. No better address found.

Estate of Jesse Frances Rayroux, Deceased

1. 4/28/2025: Federal Communitization Agreement ratification letter with communitization agreement ratification document are sent via certified mail.
2. 5/22/2025: Bad address/Return AFEs to sender.
3. 8/18/2025: Detailed search on internet for a better address/contact information of owner. No better address found.

Richard J. Forrest and Betty J. Forrest, Trustees of the Richard J. Forrest and Betty J. Forrest, Revocable Trust dated 2/19/93

1. 4/28/2025: Federal Communitization Agreement ratification letter with communitization agreement ratification document are sent via certified mail.
2. 5/22/2025: Bad address/Return AFEs to sender.
3. 8/18/2025: Detailed search on internet for a better address/contact information of owner. No better address found.

Robert H. Forrest and wife, Betty J. Forrest

1. 4/28/2025: Federal Communitization Agreement ratification letter with communitization agreement ratification document are sent via certified mail.
2. 5/22/2025: Bad address/Return AFEs to sender.
3. 8/18/2025: Detailed search on internet for a better address/contact information of owner. No better address found.

Estate of Don A. Houston, Deceased

1. 4/28/2025: Federal Communitization Agreement ratification letter with communitization agreement ratification document are sent via certified mail.
2. 5/22/2025: Bad address/Return AFEs to sender.

- 3) 8/18/2025: Detailed search on internet for a better address/contact information of owner.
No better address found.

Howard Family Resources, LLC

- 1) 4/28/2025: Federal Communitization Agreement ratification letter with communitization agreement ratification document are sent via certified mail.
- 2) 5/22/2025: Bad address/Return AFEs to sender.
- 3) 8/18/2025: Detailed search on internet for a better address/contact information of owner.
No better address found.

Johnathon David Hudson

- 1) 4/28/2025: Federal Communitization Agreement ratification letter with communitization agreement ratification document are sent via certified mail.
- 2) 7/9/2025: Federal Communitization Agreement ratification letter with communitization agreement ratification delivered to owner.
- 3) 11/3/2025: No good email or phone contact for owner found. No correspondence with owner and owner still has not signed and returned the ratification of federal communitization agreement . All my contact information was provided to owner in the Federal Communitization Agreement ratification letter.

New Mexico Gas Company, Inc.

- 1) 4/28/2025: Federal Communitization Agreement ratification letter with communitization agreement ratification document are sent via certified mail.
- 2) 5/22/2025: Bad address/Return AFEs to sender.
- 3) 8/18/2025: Detailed search on internet for a better address/contact information of owner.
No better address found.

Marietta L. Mills, sole and separate property

- 1) 4/28/2025: Federal Communitization Agreement ratification letter with communitization agreement ratification document are sent via certified mail.
- 2) 5/22/2025: Bad address/Return AFEs to sender.
- 3) 8/18/2025: Detailed search on internet for a better address/contact information of owner.
No better address found.

Lone Oak Capital, LLC

- 1) 4/28/2025: Federal Communitization Agreement ratification letter with communitization agreement ratification document are sent via certified mail.

- 2) 5/22/2025: Bad address/Return AFEs to sender.
- 3) 8/18/2025: Detailed search on internet for a better address/contact information of owner. No better address found.

Henry Eppler, Jr. and wife, Lorene Eppler

- 1) 4/28/2025: Federal Communitization Agreement ratification letter with communitization agreement ratification document are sent via certified mail.
- 2) 7/2/2025: Federal Communitization Agreement ratification letter with communitization agreement ratification delivered to owner.
- 3) 11/3/2025: No good email or phone contact for owner found. No correspondence with owner and owner still has not signed and returned the ratification of federal communitization agreement . All my contact information was provided to owner in the Federal Communitization Agreement ratification letter.

Wanda M. Maloney

- 1) 4/28/2025: Federal Communitization Agreement ratification letter with communitization agreement ratification document are sent via certified mail.
- 2) 5/22/2025: Bad address/Return AFEs to sender.
- 3) 8/18/2025: Detailed search on internet for a better address/contact information of owner. No better address found.

Estate of Frankie Viola Laman, Deceased

- 1) 4/28/2025: Federal Communitization Agreement ratification letter with communitization agreement ratification document are sent via certified mail.
- 2) 5/22/2025: Bad address/Return AFEs to sender.
- 3) 8/18/2025: Detailed search on internet for a better address/contact information of owner. No better address found.

Estate of Rosie Lee Spencer, Deceased

- 1) 4/28/2025: Federal Communitization Agreement ratification letter with communitization agreement ratification document are sent via certified mail.
- 2) 7/29/2025: Federal Communitization Agreement ratification letter with communitization agreement ratification delivered to owner.
- 3) 11/3/2025: No good email or phone contact for owner found. No correspondence with owner and owner still has not signed and returned the ratification of federal communitization agreement . All my contact information was provided to owner in the Federal Communitization Agreement ratification letter.

Asper G. Pittman and wife, Bonnie

- 1) 4/28/2025: Federal Communitization Agreement ratification letter with communitization agreement ratification document are sent via certified mail.
- 2) 6/23/2025: Federal Communitization Agreement ratification letter with communitization agreement ratification delivered to owner.
- 3) 11/3/2025: No good email or phone contact for owner found. No correspondence with owner and owner still has not signed and returned the ratification of federal communitization agreement . All my contact information was provided to owner in the Federal Communitization Agreement ratification letter.

Elsie V. Stuffings

- 1) 4/28/2025: Federal Communitization Agreement ratification letter with communitization agreement ratification document are sent via certified mail.
- 2) 5/22/2025: Bad address/Return AFEs to sender.
- 3) 8/18/2025: Detailed search on internet for a better address/contact information of owner. No better address found.

Louisa E. Fry

- 1) 4/28/2025: Federal Communitization Agreement ratification letter with communitization agreement ratification document are sent via certified mail.
- 2) 5/22/2025: Bad address/Return AFEs to sender.
- 3) 8/18/2025: Detailed search on internet for a better address/contact information of owner. No better address found.

Traders of Carlsbad, Inc.

- 1) 4/28/2025: Federal Communitization Agreement ratification letter with communitization agreement ratification document are sent via certified mail.
- 2) 5/22/2025: Bad address/Return AFEs to sender.
- 3) 8/18/2025: Detailed search on internet for a better address/contact information of owner. No better address found.

Lonna Wade, a widow

- 1) 4/28/2025: Federal Communitization Agreement ratification letter with communitization agreement ratification document are sent via certified mail.
- 2) 5/22/2025: Bad address/Return AFEs to sender.
- 3) 8/18/2025: Detailed search on internet for a better address/contact information of owner. No better address found.

Pegasus Resources II, LLC

- 1) 4/28/2025: Federal Communitization Agreement ratification letter with communitization agreement ratification document are sent via certified mail.
- 2) 6/23/2025: Federal Communitization Agreement ratification letter with communitization agreement ratification delivered to owner.
- 3) 11/3/2025: No good email or phone contact for owner found. No correspondence with owner and owner still has not signed and returned the ratification of federal communitization agreement . All my contact information was provided to owner in the Federal Communitization Agreement ratification letter.

Estate of Charles L. Tubbs, Deceased

- 1) 4/28/2025: Federal Communitization Agreement ratification letter with communitization agreement ratification document are sent via certified mail.
- 2) 5/22/2025: Bad address/Return AFEs to sender.
- 3) 8/18/2025: Detailed search on internet for a better address/contact information of owner. No better address found.

Estate of Mollie N. Tubbs, Deceased

- 1) 4/28/2025: Federal Communitization Agreement ratification letter with communitization agreement ratification document are sent via certified mail.
- 2) 5/22/2025: Bad address/Return AFEs to sender.
- 3) 8/18/2025: Detailed search on internet for a better address/contact information of owner. No better address found.

Estate of Roger E. Easley, Deceased

- 1) 4/28/2025: Federal Communitization Agreement ratification letter with communitization agreement ratification document are sent via certified mail.
- 2) 5/22/2025: Bad address/Return AFEs to sender.
- 3) 8/18/2025: Detailed search on internet for a better address/contact information of owner. No better address found.

Estate of James C. Allen, Deceased

- 1) 4/28/2025: Federal Communitization Agreement ratification letter with communitization agreement ratification document are sent via certified mail.
- 2) 5/22/2025: Bad address/Return AFEs to sender.
- 3) 8/18/2025: Detailed search on internet for a better address/contact information of owner. No better address found.

Estate of Wilda P. Allen, Deceased

- 1) 4/28/2025: Federal Communitization Agreement ratification letter with communitization agreement ratification document are sent via certified mail.
- 2) 7/2/2025: Federal Communitization Agreement ratification letter with communitization agreement ratification delivered to owner.
- 3) 11/3/2025: No good email or phone contact for owner found. No correspondence with owner and owner still has not signed and returned the ratification of federal communitization agreement . All my contact information was provided to owner in the Federal Communitization Agreement ratification letter.

Lloyd H. Garner and wife, Linda P. Garner

- 1) 4/28/2025: Federal Communitization Agreement ratification letter with communitization agreement ratification document are sent via certified mail.
- 2) 6/23/2025: Federal Communitization Agreement ratification letter with communitization agreement ratification delivered to owner.
- 3) 11/3/2025: No good email or phone contact for owner found. No correspondence with owner and owner still has not signed and returned the ratification of federal communitization agreement . All my contact information was provided to owner in the Federal Communitization Agreement ratification letter.

Oscar L. Groom and wife, Wilma C. Groom

- 1) 4/28/2025: Federal Communitization Agreement ratification letter with communitization agreement ratification document are sent via certified mail.
- 2) 6/27/2025: Federal Communitization Agreement ratification letter with communitization agreement ratification delivered to owner.
- 3) 11/3/2025: No good email or phone contact for owner found. No correspondence with owner and owner still has not signed and returned the ratification of federal communitization agreement . All my contact information was provided to owner in the Federal Communitization Agreement ratification letter.

County of Eddy for La Huerta Volunteer Fire Department

- 1) 4/28/2025: Federal Communitization Agreement ratification letter with communitization agreement ratification document are sent via certified mail.
- 2) 5/22/2025: Bad address/Return AFEs to sender.
- 3) 8/18/2025: Detailed search on internet for a better address/contact information of owner. No better address found.

H. C. Stripling and wife, Betty R. Stripling

- 1) 4/28/2025: Federal Communitization Agreement ratification letter with communitization agreement ratification document are sent via certified mail.
- 2) 6/28/2025: Federal Communitization Agreement ratification letter with communitization agreement ratification delivered to owner.
- 3) 11/3/2025: No good email or phone contact for owner found. No correspondence with owner and owner still has not signed and returned the ratification of federal communitization agreement . All my contact information was provided to owner in the Federal Communitization Agreement ratification letter.

Wanda Irene Moore and United New Mexico Trust Company, Trustees of the Wanda Irene Moore Revocable Trust dated 10/16/91

- 1) 4/28/2025: Federal Communitization Agreement ratification letter with communitization agreement ratification document are sent via certified mail.
- 2) 6/23/2025: Federal Communitization Agreement ratification letter with communitization agreement ratification delivered to owner.
- 3) 11/3/2025: No good email or phone contact for owner found. No correspondence with owner and owner still has not signed and returned the ratification of federal communitization agreement . All my contact information was provided to owner in the Federal Communitization Agreement ratification letter.

Estate of Morgan Moore, Deceased

- 1) 4/28/2025: Federal Communitization Agreement ratification letter with communitization agreement ratification document are sent via certified mail.
- 2) 5/22/2025: Bad address/Return AFEs to sender.
- 3) 8/18/2025: Detailed search on internet for a better address/contact information of owner. No better address found.

Albina O. Hernandez and wife, Maria E. Hernandez

- 1) 4/28/2025: Federal Communitization Agreement ratification letter with communitization agreement ratification document are sent via certified mail.
- 2) 8/22/2025: Federal Communitization Agreement ratification letter with communitization agreement ratification delivered to owner.
- 3) 11/3/2025: No good email or phone contact for owner found. No correspondence with owner and owner still has not signed and returned the ratification of federal communitization agreement . All my contact information was provided to owner in the Federal Communitization Agreement ratification letter.

Estate of Thelma P. Arinder Easley, Deceased

- 1) 4/28/2025: Federal Communitization Agreement ratification letter with communitization agreement ratification document are sent via certified mail.
- 2) 7/1/2025: Federal Communitization Agreement ratification letter with communitization agreement ratification delivered to owner.
- 3) 11/3/2025: No good email or phone contact for owner found. No correspondence with owner and owner still has not signed and returned the ratification of federal communitization agreement . All my contact information was provided to owner in the Federal Communitization Agreement ratification letter.

Ernst A. Jordi and wife, Billie J. Jordi

- 1) 4/28/2025: Federal Communitization Agreement ratification letter with communitization agreement ratification document are sent via certified mail.
- 2) 7/2/2025: Federal Communitization Agreement ratification letter with communitization agreement ratification delivered to owner.
- 3) 11/3/2025: No good email or phone contact for owner found. No correspondence with owner and owner still has not signed and returned the ratification of federal communitization agreement . All my contact information was provided to owner in the Federal Communitization Agreement ratification letter.

Estate of Jackie L. Harrel

- 1) 4/28/2025: Federal Communitization Agreement ratification letter with communitization agreement ratification document are sent via certified mail.
- 2) 5/22/2025: Bad address/Return AFEs to sender.
- 3) 8/18/2025: Detailed search on internet for a better address/contact information of owner. No better address found.

Estate of Myrdell E. Wilson, Deceased

- 1) 4/28/2025: Federal Communitization Agreement ratification letter with communitization agreement ratification document are sent via certified mail.
- 2) 6/24/2025: Federal Communitization Agreement ratification letter with communitization agreement ratification delivered to owner.
- 3) 11/3/2025: No good email or phone contact for owner found. No correspondence with owner and owner still has not signed and returned the ratification of federal communitization agreement . All my contact information was provided to owner in the Federal Communitization Agreement ratification letter.

Estate of Charles W. Skipper, Deceased

- 1) 4/28/2025: Federal Communitization Agreement ratification letter with communitization agreement ratification document are sent via certified mail.
- 2) 7/2/2025: Federal Communitization Agreement ratification letter with communitization agreement ratification delivered to owner.
- 3) 11/3/2025: No good email or phone contact for owner found. No correspondence with owner and owner still has not signed and returned the ratification of federal communitization agreement. All my contact information was provided to owner in the Federal Communitization Agreement ratification letter.

Estate of Lucille L. Skipper, Deceased

- 1) 4/28/2025: Federal Communitization Agreement ratification letter with communitization agreement ratification document are sent via certified mail.
- 2) 5/22/2025: Bad address/Return AFEs to sender.
- 3) 8/18/2025: Detailed search on internet for a better address/contact information of owner. No better address found.

Estate of Mary B. Henley, Deceased

- 1) 4/28/2025: Federal Communitization Agreement ratification letter with communitization agreement ratification document are sent via certified mail.
- 2) 5/22/2025: Bad address/Return AFEs to sender.
- 3) 8/18/2025: Detailed search on internet for a better address/contact information of owner. No better address found.

Estate of Mattie Lee Britton, Deceased

- 1) 4/28/2025: Federal Communitization Agreement ratification letter with communitization agreement ratification document are sent via certified mail.
- 2) 5/22/2025: Bad address/Return AFEs to sender.
- 3) 8/18/2025: Detailed search on internet for a better address/contact information of owner. No better address found.

William M. Hicks, Jr.

- 1) 4/28/2025: Federal Communitization Agreement ratification letter with communitization agreement ratification document are sent via certified mail.
- 2) 6/27/2025: Federal Communitization Agreement ratification letter with communitization agreement ratification delivered to owner.
- 3) 11/3/2025: No good email or phone contact for owner found. No correspondence with owner and owner still has not signed and returned the ratification of federal

communitization agreement . All my contact information was provided to owner in the Federal Communitization Agreement ratification letter.

Bobbye Jean Wilson

- 1) 4/28/2025: Federal Communitization Agreement ratification letter with communitization agreement ratification document are sent via certified mail.
- 2) 6/26/2025: Federal Communitization Agreement ratification letter with communitization agreement ratification delivered to owner.
- 3) 11/3/2025: No good email or phone contact for owner found. No correspondence with owner and owner still has not signed and returned the ratification of federal communitization agreement . All my contact information was provided to owner in the Federal Communitization Agreement ratification letter.

Estate of Jo Nell Henderson

- 1) 4/28/2025: Federal Communitization Agreement ratification letter with communitization agreement ratification document are sent via certified mail.
- 2) 8/9/2025: Federal Communitization Agreement ratification letter with communitization agreement ratification delivered to owner.
- 3) 11/3/2025: No good email or phone contact for owner found. No correspondence with owner and owner still has not signed and returned the ratification of federal communitization agreement . All my contact information was provided to owner in the Federal Communitization Agreement ratification letter.

Estate of Robert Gale Hicks

- 1) 4/28/2025: Federal Communitization Agreement ratification letter with communitization agreement ratification document are sent via certified mail.
- 2) 6/28/2025: Federal Communitization Agreement ratification letter with communitization agreement ratification delivered to owner.
- 3) 11/3/2025: No good email or phone contact for owner found. No correspondence with owner and owner still has not signed and returned the ratification of federal communitization agreement . All my contact information was provided to owner in the Federal Communitization Agreement ratification letter.

The Estate of C. L. Willis, Deceased

- 1) 4/28/2025: Federal Communitization Agreement ratification letter with communitization agreement ratification document are sent via certified mail.
- 2) 5/22/2025: Bad address/Return AFEs to sender.

- 3) 8/18/2025: Detailed search on internet for a better address/contact information of owner.
No better address found.

Ronald H. Claypool

- 1) 4/28/2025: Federal Communitization Agreement ratification letter with communitization agreement ratification document are sent via certified mail.
- 2) 5/22/2025: Bad address/Return AFEs to sender.
- 3) 8/18/2025: Detailed search on internet for a better address/contact information of owner.
No better address found.

Joseph A. Williams

- 1) 4/28/2025: Federal Communitization Agreement ratification letter with communitization agreement ratification document are sent via certified mail.
- 2) 5/22/2025: Bad address/Return AFEs to sender.
- 3) 8/18/2025: Detailed search on internet for a better address/contact information of owner.
No better address found.

Janice Ballard, PR of Estate of Mildred L. Williams, Deceased

- 1) 4/28/2025: Federal Communitization Agreement ratification letter with communitization agreement ratification document are sent via certified mail.
- 2) 5/22/2025: Bad address/Return AFEs to sender.
- 3) 8/18/2025: Detailed search on internet for a better address/contact information of owner.
No better address found.

Elwanda Hughes

- 1) 4/28/2025: Federal Communitization Agreement ratification letter with communitization agreement ratification document are sent via certified mail.
- 2) 5/22/2025: Bad address/Return AFEs to sender.
- 3) 8/18/2025: Detailed search on internet for a better address/contact information of owner.
No better address found.

Paula Sue Downes

- 1) 4/28/2025: Federal Communitization Agreement ratification letter with communitization agreement ratification document are sent via certified mail.
- 2) 5/22/2025: Bad address/Return AFEs to sender.
- 3) 8/18/2025: Detailed search on internet for a better address/contact information of owner.
No better address found.

Estate of Anna Bee Rogers

- 1) 4/28/2025: Federal Communitization Agreement ratification letter with communitization agreement ratification document are sent via certified mail.
- 2) 5/22/2025: Bad address/Return AFEs to sender.
- 3) 8/18/2025: Detailed search on internet for a better address/contact information of owner. No better address found.

Iris J. Mullins

- 1) 4/28/2025: Federal Communitization Agreement ratification letter with communitization agreement ratification document are sent via certified mail.
- 2) 8/2/2025: Federal Communitization Agreement ratification letter with communitization agreement ratification delivered to owner.
- 3) 11/3/2025: No good email or phone contact for owner found. No correspondence with owner and owner still has not signed and returned the ratification of federal communitization agreement . All my contact information was provided to owner in the Federal Communitization Agreement ratification letter.

Rethia Ross

- 1) 4/28/2025: Federal Communitization Agreement ratification letter with communitization agreement ratification document are sent via certified mail.
- 2) 6/30/2025: Federal Communitization Agreement ratification letter with communitization agreement ratification delivered to owner.
- 3) 11/3/2025: No good email or phone contact for owner found. No correspondence with owner and owner still has not signed and returned the ratification of federal communitization agreement . All my contact information was provided to owner in the Federal Communitization Agreement ratification letter.

Emmanuel Gospel Church

- 1) 4/28/2025: Federal Communitization Agreement ratification letter with communitization agreement ratification document are sent via certified mail.
- 2) 5/22/2025: Bad address/Return AFEs to sender.
- 3) 8/18/2025: Detailed search on internet for a better address/contact information of owner. No better address found.

Shirley J. Sena

- 1) 4/28/2025: Federal Communitization Agreement ratification letter with communitization agreement ratification document are sent via certified mail.

- 2) 6/27/2025: Federal Communitization Agreement ratification letter with communitization agreement ratification delivered to owner.
- 3) 11/3/2025: No good email or phone contact for owner found. No correspondence with owner and owner still has not signed and returned the ratification of federal communitization agreement . All my contact information was provided to owner in the Federal Communitization Agreement ratification letter.

Estate of Marilyn L. Caddell, Deceased

- 1) 4/28/2025: Federal Communitization Agreement ratification letter with communitization agreement ratification document are sent via certified mail.
- 2) 5/22/2025: Bad address/Return AFEs to sender.
- 3) 8/18/2025: Detailed search on internet for a better address/contact information of owner. No better address found.

Estate of David H. O'Rear, Deceased

- 1) 4/28/2025: Federal Communitization Agreement ratification letter with communitization agreement ratification document are sent via certified mail.
- 2) 5/22/2025: Bad address/Return AFEs to sender.
- 3) 8/18/2025: Detailed search on internet for a better address/contact information of owner. No better address found.

Estate of Oma Ruth O'Rear, Deceased

- 1) 4/28/2025: Federal Communitization Agreement ratification letter with communitization agreement ratification document are sent via certified mail.
- 2) 5/22/2025: Bad address/Return AFEs to sender.
- 3) 8/18/2025: Detailed search on internet for a better address/contact information of owner. No better address found.

Case No. 25766 - Mewbourne Oil Company - Canal 20/19 Fed Com Ownership Commitment Exhibit			
Owner Name	Ownership Status	Type of Commitment	Notice Provided
CJM Partners, LP	committed	Lease allows for pooling	Certified Letter, 11/12/2025, Exhibit C
Mstaff, LLC	committed	Lease allows for pooling	Certified Letter, 11/12/2025, Exhibit C
OLLI Energy, LLC	committed	Lease allows for pooling	Certified Letter, 11/12/2025, Exhibit C
Alliance Land and Minerals, LLC	committed	Lease allows for pooling	Certified Letter, 11/12/2025, Exhibit C
Jessie Laman, ssp	committed	Lease allows for pooling	Certified Letter, 11/12/2025, Exhibit C
Osprey Oil and Gas II, LLC	committed	Lease allows for pooling	Certified Letter, 11/12/2025, Exhibit C
Paloma Mineral Partners, LLC	committed	Lease allows for pooling	Certified Letter, 11/12/2025, Exhibit C
Red Oak Minerals	committed	Lease allows for pooling	Certified Letter, 11/12/2025, Exhibit C
C. Frances Sanders Living Trust dated April 25, 1997	committed	Lease allows for pooling	Certified Letter, 11/12/2025, Exhibit C
Estate of William A. Wood, deceased	committed	Lease allows for pooling	Certified Letter, 11/12/2025, Exhibit C
Estate of Jesse Frances Rayroux, Deceased	committed	Lease allows for pooling	Certified Letter, 11/12/2025, Exhibit C
Richard J. Forrest and Betty J. Forrest, Trustees of the Richard J. Forrest and Betty J. Forest Revocable Trust dated 2/19/93	committed	Lease allows for pooling	Certified Letter, 11/12/2025, Exhibit C
Robert R. Forrest and wife, Betty J. Forrest	committed	Lease allows for pooling	Certified Letter, 11/12/2025, Exhibit C
Estate of Don A. Houston, Deceased	committed	Lease allows for pooling	Certified Letter, 11/12/2025, Exhibit C
Howard Family Resources, LLC	committed	Lease allows for pooling	Certified Letter, 11/12/2025, Exhibit C
Johnathon David Hudson	committed	Lease allows for pooling	Certified Letter, 11/12/2025, Exhibit C
New Mexico Gas Company, Inc.	committed	Lease allows for pooling	Certified Letter, 11/12/2025, Exhibit C
Marietta L. Mills	committed	Lease allows for pooling	Certified Letter, 11/12/2025, Exhibit C
Lone Oak Capital, LLC	committed	Lease allows for pooling	Certified Letter, 11/12/2025, Exhibit C
Henry Eppler, Jr. and wife, Lorene Eppler	committed	Lease allows for pooling	Certified Letter, 11/12/2025, Exhibit C
Wanda M. Maloney	committed	Lease allows for pooling	Certified Letter, 11/12/2025, Exhibit C
Estate of Frankie Viola Laman	committed	Lease allows for pooling	Certified Letter, 11/12/2025, Exhibit C
Estate of Rosie Lee Spencer	committed	Lease allows for pooling	Certified Letter, 11/12/2025, Exhibit C
Asper G. Pittman and wife, Bonnie	committed	Lease allows for pooling	Certified Letter, 11/12/2025, Exhibit C
Elsie V. Stuffings	committed	Lease allows for pooling	Certified Letter, 11/12/2025, Exhibit C
Louisa E. Fry	committed	Lease allows for pooling	Certified Letter, 11/12/2025, Exhibit C
Traders of Carlsbad, Inc.	committed	Lease allows for pooling	Certified Letter, 11/12/2025, Exhibit C
Estate of Kenneth K. Wade	committed	Lease allows for pooling	Certified Letter, 11/12/2025, Exhibit C
Lonna Wade	committed	Lease allows for pooling	Certified Letter, 11/12/2025, Exhibit C
Pegasus Resources II, LLC	committed	Lease allows for pooling	Certified Letter, 11/12/2025, Exhibit C
Estate of Charles L. Tubbs	committed	Lease allows for pooling	Certified Letter, 11/12/2025, Exhibit C
Estate of Mollie N. Tubbs	committed	Lease allows for pooling	Certified Letter, 11/12/2025, Exhibit C
Estate of Roger E. Easley	committed	Lease allows for pooling	Certified Letter, 11/12/2025, Exhibit C
Estate of James C. Allen	committed	Lease allows for pooling	Certified Letter, 11/12/2025, Exhibit C
Estate of Wilda P. Allen	committed	Lease allows for pooling	Certified Letter, 11/12/2025, Exhibit C
Lloyd H. Garner and wife, Linda P. Garner	committed	Lease allows for pooling	Certified Letter, 11/12/2025, Exhibit C
Oscar L. Groom and wife, Wilma C. Groom	committed	Lease allows for pooling	Certified Letter, 11/12/2025, Exhibit C
County of Eddy for La Huerta Volunteer Fire Department	committed	Lease allows for pooling	Certified Letter, 11/12/2025, Exhibit C
H.C. Stripling and wife, Betty R. Stripling	committed	Lease allows for pooling	Certified Letter, 11/12/2025, Exhibit C
Wanda Irene Moore and United New Mexico Trust Company, Trustees of the Wanda Irene Moore Revocable Trust dated 10/16/91	committed	Lease allows for pooling	Certified Letter, 11/12/2025, Exhibit C
Estate of Morgan Moore	committed	Lease allows for pooling	Certified Letter, 11/12/2025, Exhibit C
Albina O. Hernandez and wife, Maria E. Hernandez	committed	Lease allows for pooling	Certified Letter, 11/12/2025, Exhibit C
Estate of Thelma P. Arinder Easley	committed	Lease allows for pooling	Certified Letter, 11/12/2025, Exhibit C
Ernst A. Jordi and wife, Billie J. Jordi	committed	Lease allows for pooling	Certified Letter, 11/12/2025, Exhibit C
Estate of Jackie L. Harrel	committed	Lease allows for pooling	Certified Letter, 11/12/2025, Exhibit C
Estate of Myrdell E. Wilson	committed	Lease allows for pooling	Certified Letter, 11/12/2025, Exhibit C
Estate of Charles W. Skipper	committed	Lease allows for pooling	Certified Letter, 11/12/2025, Exhibit C
Estate of Lucille L. Skipper	committed	Lease allows for pooling	Certified Letter, 11/12/2025, Exhibit C
Estate of Mary B. Henley	committed	Lease allows for pooling	Certified Letter, 11/12/2025, Exhibit C
Estate of Mattie Lee Britton	committed	Lease allows for pooling	Certified Letter, 11/12/2025, Exhibit C
William M. Hicks, Jr.	committed	Lease allows for pooling	Certified Letter, 11/12/2025, Exhibit C

Mewbourne Oil Company
Case No. 25766
Exhibit A-6

*All the parties identifies are "committed" with a lease in place. However, leases contain a contractual provision requiring the lessors to be pooled into a non-standard spacing unit.

Bobbye Jean Wilson	committed	Lease allows for pooling	Certified Letter, 11/12/2025, Exhibit C
Estate of Jo Nell Henderson	committed	Lease allows for pooling	Certified Letter, 11/12/2025, Exhibit C
Estate of Robert Gale Hicks	committed	Lease allows for pooling	Certified Letter, 11/12/2025, Exhibit C
The Estate of C.L. Willis	committed	Lease allows for pooling	Certified Letter, 11/12/2025, Exhibit C
Ronald H. Claypool	committed	Lease allows for pooling	Certified Letter, 11/12/2025, Exhibit C
Joseph A. Williams	committed	Lease allows for pooling	Certified Letter, 11/12/2025, Exhibit C
Janice Ballard, PR of Estate of Mildred L. Williams	committed	Lease allows for pooling	Certified Letter, 11/12/2025, Exhibit C
Elwanda Hughes	committed	Lease allows for pooling	Certified Letter, 11/12/2025, Exhibit C
Paula Sue Downes	committed	Lease allows for pooling	Certified Letter, 11/12/2025, Exhibit C
Estate of Anna Bee Rogers	committed	Lease allows for pooling	Certified Letter, 11/12/2025, Exhibit C
Estate of Edwin W. Wade	committed	Lease allows for pooling	Certified Letter, 11/12/2025, Exhibit C
Iris J. Mullins	committed	Lease allows for pooling	Certified Letter, 11/12/2025, Exhibit C
Rethia Ross	committed	Lease allows for pooling	Certified Letter, 11/12/2025, Exhibit C
Emmanuel Gospel Church	committed	Lease allows for pooling	Certified Letter, 11/12/2025, Exhibit C
Shirley J. Sena	committed	Lease allows for pooling	Certified Letter, 11/12/2025, Exhibit C
Estate of Marily L. Caddell	committed	Lease allows for pooling	Certified Letter, 11/12/2025, Exhibit C
Estate of David H. O'Rear	committed	Lease allows for pooling	Certified Letter, 11/12/2025, Exhibit C
Estate of Oma Ruth O'Rear	committed	Lease allows for pooling	Certified Letter, 11/12/2025, Exhibit C

**STATE OF NEW MEXICO
DEPARTMENT OF ENERGY, MINERALS AND NATURAL RESOURCES
OIL CONSERVATION DIVISION**

**APPLICATION OF MEWBOURNE OIL COMPANY,
TO EXTEND TIME TO POOL ADDITIONAL
INTERESTS UNDER ORDER NO. R-23654
EDDY COUNTY, NEW MEXICO.**

**CASE NO. 25766
ORDER NO. R-23654**

**SELF-AFFIRMED STATEMENT
OF JACLYN M. MCLEAN**

1. I am attorney in fact and authorized representative of Mewbourne Oil Company, the Applicant herein.
2. I am familiar with the Notice Letter attached as **Exhibit B-1**, and caused the Notice Letter, along with the Application in this case, to be sent to the parties listed in the Postal Delivery Report attached as **Exhibit B-2**.
3. Exhibit B-2 also provides the date the Notice Letter was sent, along with the delivery status of each.
4. Electronic return receipts are attached as **Exhibit B-3** as supporting documentation for proof of mailing and the information provided on Exhibit B-2.
5. November 15, 2025, I caused a notice to be published in the Carlsbad Current-Argus. An Affidavit of Publication from the legal clerk of the Carlsbad Current-Argus along with a copy of the Notice Publication, is attached as **Exhibit B-4**.
6. I understand this Self-Affirmed Statement will be used as written testimony in the subject case. I affirm that my testimony above is true and correct and is made under penalty of perjury under the laws of the State of New Mexico. My testimony is made as of the date handwritten next to my signature below.

/s/Jaclyn M. McLean
Jaclyn M. McLean

November 24, 2025
Date

**Mewbourne Oil Company
Case No. 25766
Exhibit B**



VIA CERTIFIED MAIL
RETURN RECEIPT REQUESTED

November 11, 2025

TO: ALL PARTIES ENTITLED TO NOTICE

**Re: Case No. 25766- Application of Mewbourne Oil Company to Pool Additional Interests
Under Order No. R-23654, Eddy County, New Mexico.**

To whom it may concern:

This letter is to advise you that the enclosed application was filed with the New Mexico Oil Conservation Division. The hearing will be conducted on **December 4, 2025**, beginning at 9:00 a.m.

The hearing will be conducted in a hybrid fashion, both virtually and in-person at the Energy, Minerals, Natural Resources Department, Wendell Chino Building, Pecos Hall, 1220 South St. Francis Drive, 1st Floor, Santa Fe, NM 87505. The hearing may be held only virtually at the discretion of the Division. To confirm the manner in which the hearing will be held, and to participate virtually, please visit the OCD Hearings website at the following link: <https://www.emnrd.nm.gov/oed/hearing-info/>. You are not required to attend this hearing, but as an owner of an interest that may be affected by this application, you may appear and present testimony. Failure to appear at that time and become a party of record will preclude you from challenging the matter at a later date.

Pursuant to Division Rule 19.15.4.13.B, a party who intends to present evidence at the hearing shall file a pre-hearing statement and serve copies on other parties, or the attorneys of parties who are represented by counsel, at least four business days prior to the scheduled hearing, but in no event later than 5:00 p.m. Mountain Time, on the Thursday preceding the scheduled hearing date. If you are not registered with the OCD's E-Permitting system, you must submit the statement via e-mail to ocd.hearings@emnrd.nm.gov and should include: the names of the parties; whether or not the parties are represented by counsel; a concise statement of the case; the names of witnesses anticipated to be called to testify at the hearing; the approximate amount of time needed to present the case; and an identification of any procedural matters that are to be resolved prior to the hearing.

If you have any questions about this application, please contact Brad Dunn, Landman for Mewbourne Oil Company at bdunn@mewbourne.com or 432-682-3715.

Sincerely,
/s/ Jaclyn M. McLean
Jaclyn M. McLean

125 Lincoln Avenue, Suite 223
Santa Fe, NM 87501
505-230-4410

HardyMcClean.com

Writer:
Jaclyn M. McLean
Managing Partner
jmcclean@hardymcclean.com

**Mewbourne Oil Company
Case No. 25766
Exhibit B-1**

Postal Delivery Report

Mewbourne Canal - Case No. 25766

Recipient	Date Mailed	USPS Tracking Number	Date Delivered	Status
OLLI Energy, LLC	11/11/2025	9414836208551290787326	N/A	In Transit to Next Facility, Arriving Late
MStaff, LLC	11/11/2025	9414836208551290787319	N/A	In Transit to Next Facility, Arriving Late
Alliance Land and Minerals, LLC	11/11/2025	9414836208551290787333	11/17/2025	Delivered, Individual Picked Up at Post Office ARTESIA, NM 88210
CJM Partners	11/11/2025	9414836208551290787340	11/18/2025	Delivered, Left with Individual
Jessie Laman, ssp	11/11/2025	9414836208551290787357	N/A	Arrived at USPS Regional Destination Facility
Osprey Oil and Gas II, LLC	11/11/2025	9414836208551290787364	N/A	In Transit to Next Facility, Arriving Late
Paloma Mineral Partners, LLC	11/11/2025	9414836208551290787371	11/18/2025	Delivered, Left with Individual
Red Oak Minerals	11/11/2025	9414836208551290787388	N/A	Available for Pickup
C. Frances Sanders Living Trust	11/11/2025	9414836208551290787395	11/17/2025	Delivered, Left with Individual

Mewbourne Oil Company
Case No. 25766
Exhibit B-2

Estate of William A. Wood	11/11/2025	9414836208551290787401	N/A	Notice Left (No Authorized Recipient Available)
Richard J. Forres & Betty J. Forrest	11/11/2025	9414836208551290787425	N/A	Your item was forwarded to a different address at 8:15 am on November 17, 2025 in CARLSBAD, NM. This was because of forwarding instructions or because the address or ZIP Code on the label was incorrect.
Estate of Jesse Frances Rayroux	11/11/2025	9414836208551290787418	11/17/2025	Delivered, Left with Individual
Robert H. Forrest and wife, Betty J. Forrest	11/11/2025	9414836208551290787432	N/A	Your item was forwarded to a different address at 8:15 am on November 17, 2025 in CARLSBAD, NM. This was because of forwarding instructions or because the address or ZIP Code on the label was incorrect.
Howard Family Resources, LLC	11/11/2025	9414836208551290787449	N/A	Your item was returned to the sender at 12:51 pm on November 17, 2025 in VANCOUVER, WA 98661 because the forwarding order for this address is no longer valid.
New Mexico Gas Company, Inc.	11/11/2025	9414836208551290787456	11/15/2025	Delivered, Individual Picked Up at Post Office ALBUQUERQUE, NM 87109
Lone Oak Capital, LLC	11/11/2025	9414836208551290787463	N/A	In Transit to Next Facility, Arriving Late

Estate of Don A. Houston, Deceased tt	11/11/2025	9414836208551290787470	N/A	Your item was returned to the sender on November 17, 2025 at 8:18 am in CARLSBAD, NM 88220 because of an incorrect address.
Johnathon David Hudson,	11/11/2025	9414836208551290787487	N/A	Available for Pickup
Marietta L. Mills	11/11/2025	9414836208551290787494	N/A	Arrived at USPS Regional Facility
Henry Eppler, Jr. and wife, Lorene Eppler	11/11/2025	9414836208551290787500	N/A	Departed USPS Regional Facility
Wanda M. Maloney	11/11/2025	9414836208551290787517	N/A	Your item was returned to the sender on November 17, 2025 at 8:39 am in CARLSBAD, NM 88220 because it could not be delivered as addressed.
Traders of Carlsbad, Inc.	11/11/2025	9414836208551290787548	N/A	Available for Pickup
Estate of Rosie Lee Spencer	11/11/2025	9414836208551290787524	N/A	Reminder to Schedule Redelivery of your item
Elsie V. Stuffings	11/11/2025	9414836208551290787531	N/A	Your item was returned to the sender on November 17, 2025 at 12:26 pm in CARLSBAD, NM 88220 because the addressee was not known at the delivery address noted on the package.
Estate of Frankie Viola Laman	11/11/2025	9414836208551290787555	N/A	Your item was returned to the sender on November 17, 2025 at 10:46 am in CARLSBAD, NM 88220 because the addressee was not known at the delivery address noted on the package.

Estate of Kenneth K. Wade,	11/11/2025	9414836208551290787562	N/A	Held at Post Office, At Customer Request
Louisa E. Fry	11/11/2025	9414836208551290787586	11/17/2025	Delivered to Agent, Left with Individual
Asper G. Pittman and wife, Bonnie	11/11/2025	9414836208551290787579	N/A	Your item was returned to the sender on November 17, 2025 at 7:57 am in CARLSBAD, NM 88220 because of an incorrect address.
Lonna Wade	11/11/2025	9414836208551290787593	N/A	Your item was forwarded to a different address at 8:16 am on November 17, 2025 in CARLSBAD, NM. This was because of forwarding instructions or because the address or ZIP Code on the label was incorrect.
Estate of Charles L. Tubbs	11/11/2025	9414836208551290787609	11/17/2025	Delivered, Left with Individual
Estate of Roger E. Easley, Deceased	11/11/2025	9414836208551290787616	N/A	Your item was returned to the sender on November 17, 2025 at 8:18 am in CARLSBAD, NM 88220 because the addressee was not known at the delivery address noted on the package.
Estate of Wilda P. Allen	11/11/2025	9414836208551290787623	N/A	Your item was returned to the sender on November 17, 2025 at 8:15 am in CARLSBAD, NM 88220 because of an incomplete address.
Pegasus Resources II, LLC	11/11/2025	9414836208551290787630	11/17/2025	Delivered, PO Box FORT WORTH, TX 76147

Estate of Mollie N. Tubbs	11/11/2025	9414836208551290787647	11/17/2025	Delivered, Left with Individual
Estate of James C. Allen	11/11/2025	9414836208551290787654	N/A	Your item was returned to the sender on November 17, 2025 at 8:16 am in CARLSBAD, NM 88220 because of an incomplete address.
Lloyd H. Garner and wife, Linda P. Garner	11/11/2025	9414836208551290787661	N/A	Your item was returned to the sender on November 17, 2025 at 2:55 pm in LAKEWOOD, CA 90713 because it could not be delivered as addressed.
Oscar L. Groom and wife, Wilma C. Groom	11/11/2025	9414836208551290787678	N/A	Notice Left (No Authorized Recipient Available)
Estate of Morgan Moore	11/11/2025	9414836208551290787685	N/A	Departed USPS Regional Facility
Estate of Jackie L. Harrel	11/11/2025	9414836208551290787692	N/A	In Transit to Next Facility, Arriving Late
Estate of Mary B. Henley, Deceased	11/11/2025	9414836208551290787708	N/A	Your item was returned to the sender on November 14, 2025 at 6:03 pm in ALBUQUERQUE, NM 87114 because of an incomplete address.
County of Eddy for La Huerta	11/11/2025	9414836208551290787715	N/A	Departed USPS Regional Facility
Albina O. Hernandez and	11/11/2025	9414836208551290787722	N/A	Held at Post Office, At Customer Request
Estate of Myrdell E. Wilson	11/11/2025	9414836208551290787739	N/A	Held at Post Office, At Customer Request

Estate of Mattie Lee Britto	11/11/2025	9414836208551290787746	N/A	Your item was returned to the sender on November 18, 2025 at 3:06 pm in ARVADA, CO 80002 because of an incorrect address.
H. C. Stripling and wife, Betty R. Stripling	11/11/2025	9414836208551290787753	N/A	In Transit to Next Facility, Arriving Late
Estate of Charles W. Skipper	11/11/2025	9414836208551290787777	N/A	Notice Left (No Authorized Recipient Available)
Estate of Thelma P. Arinder Easley	11/11/2025	9414836208551290787760	N/A	Your item was returned to the sender at 10:46 am on November 17, 2025 in HOUSTON, TX 77056 because the forwarding order for this address is no longer valid.
William M. Hicks, Jr	11/11/2025	9414836208551290787784	N/A	Your item was returned to the sender on November 14, 2025 at 6:03 pm in ALBUQUERQUE, NM 87114 because of an incomplete address.
United New Mexico Trust Company	11/11/2025	9414836208551290787791	N/A	Your item was returned to the sender on November 17, 2025 at 1:29 pm in ROSWELL, NM 88201 because the address was vacant or the business was no longer operating at the location and no further information was available.
Ernst A. Jordi and wife, Billie J. Jordi	11/11/2025	9414836208551290787814	N/A	Notice Left (No Authorized Recipient Available)

Estate of Lucille L. Skipper	11/11/2025	9414836208551290787807	N/A	Notice Left (No Authorized Recipient Available)
Estate of Jo Nell Henderson,	11/11/2025	9414836208551290787821	N/A	Rescheduled to Next Delivery Day
Estate of Robert Gale Hicks,	11/11/2025	9414836208551290787838	N/A	In Transit to Next Facility, Arriving Late
Janice Ballard, PR of Estate of	11/11/2025	9414836208551290787845	N/A	Held at Post Office, At Customer Request
Estate of Edwin W. Wade	11/11/2025	9414836208551290787852	N/A	Your item was returned to the sender on November 17, 2025 at 8:17 am in CARLSBAD, NM 88220 because the addressee was not known at the delivery address noted on the package.
Shirley J. Sena	11/11/2025	9414836208551290787869	N/A	Your item was returned to the sender on November 17, 2025 at 8:17 am in CARLSBAD, NM 88220 because the addressee was not known at the delivery address noted on the package.
The Estate of C. L. Willis,	11/11/2025	9414836208551290787876	11/17/2025	Delivered, Left with Individual
Elwanda Hughes	11/11/2025	9414836208551290787883	N/A	In Transit to Next Facility, Arriving Late
Iris J. Mullins, a single woman	11/11/2025	9414836208551290787890	N/A	Your item was returned to the sender on November 17, 2025 at 8:17 am in CARLSBAD, NM 88220 because of an incorrect address.

Estate of Marilyn L. Caddell	11/11/2025	9414836208551290787906	11/18/2025	Delivered, Left with Individual
Ronald H. Claypool	11/11/2025	9414836208551290787913	N/A	Your item was forwarded to a different address at 10:00 am on November 14, 2025 in CEDAR CREST, NM. This was because of forwarding instructions or because the address or ZIP Code on the label was incorrect.
Paula Sue Downes	11/11/2025	9414836208551290787920	N/A	Notice Left (No Authorized Recipient Available)
Rethia Ross, a single woman	11/11/2025	9414836208551290787937	N/A	Notice Left (No Authorized Recipient Available)
Estate of David H. O'Rear	11/11/2025	9414836208551290787944	N/A	Held at Post Office, At Customer Request
Joseph A. Williams	11/11/2025	9414836208551290787951	N/A	Notice Left (No Authorized Recipient Available)
Estate of Anna Bee Rogers	11/11/2025	9414836208551290787968	N/A	Your item was returned to the sender on November 17, 2025 at 4:57 pm in CARLSBAD, NM 88220 because the addressee was not known at the delivery address noted on the package.
Emmanuel Gospel Church	11/11/2025	9414836208551290787975	N/A	Your item was returned to the sender on November 17, 2025 at 8:17 am in CARLSBAD, NM 88220 because it could not be delivered as addressed.
Estate of Oma Ruth O'Rear	11/11/2025	9414836208551290787982	N/A	Held at Post Office, At Customer Request



November 19, 2025

Dear Simple Certified:

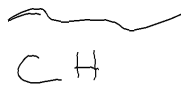
The following is in response to your request for proof of delivery on your item with the tracking number:
9414 8362 0855 1290 7873 26.

Item Details

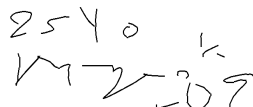
Status:	Delivered, Left with Individual
Status Date / Time:	November 19, 2025, 10:41 am
Location:	THE COLONY, TX 75056
Postal Product:	First-Class Mail®
Extra Services:	Certified Mail™ Return Receipt Electronic
Recipient Name:	OLLI Energy LLC

Recipient Signature

Signature of Recipient:



Address of Recipient:



Note: Scanned image may reflect a different destination address due to Intended Recipient's delivery instructions on file.

Thank you for selecting the United States Postal Service® for your mailing needs. If you require additional assistance, please contact your local Post Office™ or a Postal representative at 1-800-222-1811.

Sincerely,
United States Postal Service®
475 L'Enfant Plaza SW
Washington, D.C. 20260-0004

OLLI Energy, LLC
2540 King Arthur BLVD
STE 209K
Lewisville, TX 75056
Reference #: Mewbourne Canal 25766
Item ID: Mewbourne Canal 25766

Mewbourne Oil Company
Case No. 25766
Exhibit B-3



November 17, 2025

Dear Simple Certified:

The following is in response to your request for proof of delivery on your item with the tracking number:
9414 8362 0855 1290 7873 33.

Item Details

Status:	Delivered, Individual Picked Up at Post Office
Status Date / Time:	November 17, 2025, 3:06 pm
Location:	ARTESIA, NM 88210
Postal Product:	First-Class Mail®
Extra Services:	Certified Mail™ Return Receipt Electronic
Recipient Name:	Alliance Land and Minerals LLC

Recipient Signature

Signature of Recipient:

Address of Recipient:

PO BOX 809

ARTESIA, NM 88211-0809

Note: Scanned image may reflect a different destination address due to Intended Recipient's delivery instructions on file.

Thank you for selecting the United States Postal Service® for your mailing needs. If you require additional assistance, please contact your local Post Office™ or a Postal representative at 1-800-222-1811.

Sincerely,
United States Postal Service®
475 L'Enfant Plaza SW
Washington, D.C. 20260-0004

Alliance Land and Minerals, LLC
P.O. Box 809
Artesia,, NM 88211
Reference #: Mewbourne Canal 25766
Item ID: Mewbourne Canal 25766



November 18, 2025

Dear Simple Certified:

The following is in response to your request for proof of delivery on your item with the tracking number:
9414 8362 0855 1290 7873 40.

Item Details

Status:	Delivered, Left with Individual
Status Date / Time:	November 18, 2025, 10:30 am
Location:	MIDLAND, TX 79701
Postal Product:	First-Class Mail®
Extra Services:	Certified Mail™ Return Receipt Electronic
Recipient Name:	CJM Partners

Recipient Signature

Signature of Recipient:

Address of Recipient:

Note: Scanned image may reflect a different destination address due to Intended Recipient's delivery instructions on file.

Thank you for selecting the United States Postal Service® for your mailing needs. If you require additional assistance, please contact your local Post Office™ or a Postal representative at 1-800-222-1811.

Sincerely,
United States Postal Service®
475 L'Enfant Plaza SW
Washington, D.C. 20260-0004

CJM Partners
218 N. Main Street, Unit C
Midland, TX 79701
Reference #: Mewbourne Canal 25766
Item ID: Mewbourne Canal 25766



November 18, 2025

Dear Simple Certified:

The following is in response to your request for proof of delivery on your item with the tracking number:
9414 8362 0855 1290 7873 71.

Item Details

Status:	Delivered, Left with Individual
Status Date / Time:	November 18, 2025, 9:11 am
Location:	MIDLAND, TX 79705
Postal Product:	First-Class Mail®
Extra Services:	Certified Mail™ Return Receipt Electronic
Recipient Name:	Paloma Mineral Partners LLC

Recipient Signature

Signature of Recipient:

Address of Recipient:

Note: Scanned image may reflect a different destination address due to Intended Recipient's delivery instructions on file.

Thank you for selecting the United States Postal Service® for your mailing needs. If you require additional assistance, please contact your local Post Office™ or a Postal representative at 1-800-222-1811.

Sincerely,
United States Postal Service®
475 L'Enfant Plaza SW
Washington, D.C. 20260-0004

Paloma Mineral Partners, LLC
6 Desta Drive
STE 6400
Midland, TX 79705
Reference #: Mewbourne Canal 25766
Item ID: Mewbourne Canal 25766



November 18, 2025

Dear Simple Certified:

The following is in response to your request for proof of delivery on your item with the tracking number:
9414 8362 0855 1290 7873 95.

Item Details

Status:	Delivered, Left with Individual
Status Date / Time:	November 17, 2025, 7:36 pm
Location:	VENTURA, CA 93003
Postal Product:	First-Class Mail®
Extra Services:	Certified Mail™ Return Receipt Electronic
Recipient Name:	C Frances Sanders Living Trust

Recipient Signature

Signature of Recipient:

N TAYLOR

N TAYLOR

Address of Recipient:

231
Remington Ave

Note: Scanned image may reflect a different destination address due to Intended Recipient's delivery instructions on file.

Thank you for selecting the United States Postal Service® for your mailing needs. If you require additional assistance, please contact your local Post Office™ or a Postal representative at 1-800-222-1811.

Sincerely,
United States Postal Service®
475 L'Enfant Plaza SW
Washington, D.C. 20260-0004

C. Frances Sanders Living Trust
Norma Nick Taylor Trustee
231 Remington Ave.
Ventura, CA 93003
Reference #: Mewbourne Canal 25766
Item ID: Mewbourne Canal 25766



November 17, 2025

Dear Simple Certified:

The following is in response to your request for proof of delivery on your item with the tracking number:
9414 8362 0855 1290 7874 18.

Item Details

Status:	Delivered, Left with Individual
Status Date / Time:	November 17, 2025, 5:20 pm
Location:	CARLSBAD, NM 88220
Postal Product:	First-Class Mail®
Extra Services:	Certified Mail™ Return Receipt Electronic
Recipient Name:	Estate of Jesse Frances Rayroux

Recipient Signature

Signature of Recipient:

Address of Recipient:

1711 STANDPIPE RD,
CARLSBAD, NM 88220

Note: Scanned image may reflect a different destination address due to Intended Recipient's delivery instructions on file.

Thank you for selecting the United States Postal Service® for your mailing needs. If you require additional assistance, please contact your local Post Office™ or a Postal representative at 1-800-222-1811.

Sincerely,
United States Postal Service®
475 L'Enfant Plaza SW
Washington, D.C. 20260-0004

Estate of Jesse Frances Rayroux
1711 Standpipe Rd.
Carlsbad, NM 88220
Reference #: Mewbourne Canal 25766
Item ID: Mewbourne Canal 25766



November 15, 2025

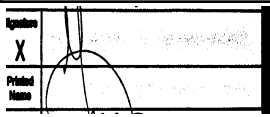

Dear Simple Certified:

The following is in response to your request for proof of delivery on your item with the tracking number:
9414 8362 0855 1290 7874 56.

Item Details

Status:	Delivered, Individual Picked Up at Post Office
Status Date / Time:	November 15, 2025, 11:14 am
Location:	ALBUQUERQUE, NM 87109
Postal Product:	First-Class Mail®
Extra Services:	Certified Mail™ Return Receipt Electronic
Recipient Name:	New Mexico Gas Company Inc

Recipient Signature

Signature of Recipient:	
Address of Recipient:	

Note: Scanned image may reflect a different destination address due to Intended Recipient's delivery instructions on file.

Thank you for selecting the United States Postal Service® for your mailing needs. If you require additional assistance, please contact your local Post Office™ or a Postal representative at 1-800-222-1811.

Sincerely,
United States Postal Service®
475 L'Enfant Plaza SW
Washington, D.C. 20260-0004

New Mexico Gas Company, Inc.
P.O. Box 97500
Albuquerque, NM 87199
Reference #: Mewbourne Canal 25766
Item ID: Mewbourne Canal 25766



November 17, 2025

Dear Simple Certified:

The following is in response to your request for proof of delivery on your item with the tracking number:
9414 8362 0855 1290 7875 86.

Item Details

Status:	Delivered to Agent, Left with Individual
Status Date / Time:	November 17, 2025, 2:47 pm
Location:	CARLSBAD, NM 88220
Postal Product:	First-Class Mail®
Extra Services:	Certified Mail™ Return Receipt Electronic
Recipient Name:	Louisa E Fry

Recipient Signature

Signature of Recipient:
(Authorized Agent)

Van Z
PAISANO

Address of Recipient:

1106
Paisano

Note: Scanned image may reflect a different destination address due to Intended Recipient's delivery instructions on file.

Thank you for selecting the United States Postal Service® for your mailing needs. If you require additional assistance, please contact your local Post Office™ or a Postal representative at 1-800-222-1811.

Sincerely,
United States Postal Service®
475 L'Enfant Plaza SW
Washington, D.C. 20260-0004

Louisa E. Fry
1106 Paisano
Carlsbad, NM 88220
Reference #: Mewbourne Canal 25766
Item ID: Mewbourne Canal 25766



November 17, 2025

Dear Simple Certified:

The following is in response to your request for proof of delivery on your item with the tracking number:
9414 8362 0855 1290 7876 09.

Item Details

Status:	Delivered, Left with Individual
Status Date / Time:	November 17, 2025, 4:46 pm
Location:	DEXTER, NM 88230
Postal Product:	First-Class Mail®
Extra Services:	Certified Mail™ Return Receipt Electronic
Recipient Name:	Estate of Charles L. Tubbs

Recipient Signature

Signature of Recipient:

34 BURNS RD, DEXTER, NM
88230

Address of Recipient:

Note: Scanned image may reflect a different destination address due to Intended Recipient's delivery instructions on file.

Thank you for selecting the United States Postal Service® for your mailing needs. If you require additional assistance, please contact your local Post Office™ or a Postal representative at 1-800-222-1811.

Sincerely,
United States Postal Service®
475 L'Enfant Plaza SW
Washington, D.C. 20260-0004

Estate of Charles L. Tubbs
34 Burns Road
Dexter, NM 88230
Reference #: Mewbourne Canal 25766
Item ID: Mewbourne Canal 25766



November 17, 2025

Dear Simple Certified:

The following is in response to your request for proof of delivery on your item with the tracking number:
9414 8362 0855 1290 7876 30.

Item Details

Status:	Delivered, PO Box
Status Date / Time:	November 17, 2025, 11:15 am
Location:	FORT WORTH, TX 76147
Postal Product:	First-Class Mail®
Extra Services:	Certified Mail™ Return Receipt Electronic
Recipient Name:	Pegasus Resources II LLC

Recipient Signature

Signature of Recipient:

Address of Recipient:

Note: Scanned image may reflect a different destination address due to Intended Recipient's delivery instructions on file.

Thank you for selecting the United States Postal Service® for your mailing needs. If you require additional assistance, please contact your local Post Office™ or a Postal representative at 1-800-222-1811.

Sincerely,
United States Postal Service®
475 L'Enfant Plaza SW
Washington, D.C. 20260-0004

Pegasus Resources II, LLC
P.O. Box 470698
Fort Worth,, TX 76147
Reference #: Mewbourne Canal 25766
Item ID: Mewbourne Canal 25766



November 17, 2025

Dear Simple Certified:

The following is in response to your request for proof of delivery on your item with the tracking number:
9414 8362 0855 1290 7876 47.

Item Details

Status:	Delivered, Left with Individual
Status Date / Time:	November 17, 2025, 4:46 pm
Location:	DEXTER, NM 88230
Postal Product:	First-Class Mail®
Extra Services:	Certified Mail™ Return Receipt Electronic
Recipient Name:	Estate of Mollie N Tubbs

Recipient Signature

Signature of Recipient:

34 BURNS RD, DEXTER, NM
88230

Address of Recipient:

Note: Scanned image may reflect a different destination address due to Intended Recipient's delivery instructions on file.

Thank you for selecting the United States Postal Service® for your mailing needs. If you require additional assistance, please contact your local Post Office™ or a Postal representative at 1-800-222-1811.

Sincerely,
United States Postal Service®
475 L'Enfant Plaza SW
Washington, D.C. 20260-0004

Estate of Mollie N. Tubbs
34 Burns Road
Dexter, NM 88230
Reference #: Mewbourne Canal 25766
Item ID: Mewbourne Canal 25766



November 17, 2025

Dear Simple Certified:

The following is in response to your request for proof of delivery on your item with the tracking number:
9414 8362 0855 1290 7878 76.

Item Details

Status:	Delivered, Left with Individual
Status Date / Time:	November 17, 2025, 11:14 am
Location:	CARLSBAD, NM 88220
Postal Product:	First-Class Mail®
Extra Services:	Certified Mail™ Return Receipt Electronic
Recipient Name:	The Estate of C L Willis

Recipient Signature

Signature of Recipient:

2405 N CANAL ST, CARLSBAD,
NM 88220

Address of Recipient:

Note: Scanned image may reflect a different destination address due to Intended Recipient's delivery instructions on file.

Thank you for selecting the United States Postal Service® for your mailing needs. If you require additional assistance, please contact your local Post Office™ or a Postal representative at 1-800-222-1811.

Sincerely,
United States Postal Service®
475 L'Enfant Plaza SW
Washington, D.C. 20260-0004

The Estate of C. L. Willis,
2405 North Canal Street
Carlsbad, NM 88220
Reference #: Mewbourne Canal 25766
Item ID: Mewbourne Canal 25766



November 18, 2025

Dear Simple Certified:

The following is in response to your request for proof of delivery on your item with the tracking number:
9414 8362 0855 1290 7879 06.

Item Details

Status:	Delivered, Left with Individual
Status Date / Time:	November 18, 2025, 2:08 pm
Location:	CARLSBAD, NM 88220
Postal Product:	First-Class Mail®
Extra Services:	Certified Mail™ Return Receipt Electronic
Recipient Name:	Estate of Marilyn L. Caddell

Recipient Signature

Signature of Recipient:

Address of Recipient:

704 N GUADALUPE ST,
CARLSBAD, NM 88220

Note: Scanned image may reflect a different destination address due to Intended Recipient's delivery instructions on file.

Thank you for selecting the United States Postal Service® for your mailing needs. If you require additional assistance, please contact your local Post Office™ or a Postal representative at 1-800-222-1811.

Sincerely,
United States Postal Service®
475 L'Enfant Plaza SW
Washington, D.C. 20260-0004

Estate of Marilyn L. Caddell
704 N. Guadalupe Street
Carlsbad, NM 88220
Reference #: Mewbourne Canal 25766
Item ID: Mewbourne Canal 25766

Affidavit of Publication**Copy of Publication:**

No. 72700

State of New Mexico

Publisher

County of Eddy:

Adrian Hedden

being duly sworn, says that he is the

Publisher

of the Carlsbad Current Argus, a weekly newspaper of
general circulation, published in English at Carlsbad,
said county and state, and that the hereto attached

Legal Ad

was published in a regular and entire issue of the said
Carlsbad Current Argus, a weekly newspaper duly qualified
for that purpose within the meaning of Chapter 167 of
the 1937 Session Laws of the state of New Mexico for
1 Consecutive weeks/day on the same

day as follows:

First Publication

November 15, 2025

Second Publication

Third Publication

Fourth Publication

Fifth Publication

Sixth Publication

Seventh Publication

Eighth Publication

Subscribed and sworn before me this

15th day of November 2025

LATISHA ROMINE
Notary Public, State of New Mexico
Commission No. 1076338
My Commission Expires
05-12-2027



Latisha Romine

Notary Public, Eddy County, New Mexico

This is to notify all interested parties, including: CJM Partners, LP; MStaff, LLC; OLLI Energy, LLC; Alliance Land and Minerals, LLC; Jessie Laman, ssp; Osprey Oil and Gas II, LLC; Paloma Mineral Partners, LLC; Red Oak Minerals; C. Frances Sanders Living Trust dated April 25, 1997 Norma Nick Taylor Trustee; Estate of William A Wood, deceased; Estate of Jesse Frances Rayroux, Deceased; Richard J. Forrest and Betty J. Forrest, Trustees of the Richard J. Forrest and Betty J. Forrest Revocable Trust dated 2/19/1993; Robert J. Forrest and Betty J. Forrest; Estate of Don A. Houston, Deceased; Howard Family Resources, LLC; Jonathon David Hudson, marital status unknown; New Mexico Gas Company, Inc; Marietta L. Mills, sole and separate property; Lone Oak Capital, LLC; Henry Eppler, Jr. and wife, Lorene Eppler; Wanda M. Maloney, a widow; Estate of Frankie Viola Laman, Deceased; Estate of Rosie Lee Spencer, Deceased; Asper G. Pittman, a wife, Bonnie (now owned by Milton Mickey Pittman their heir) G. Pittman; Elsie V. Stuffings, a widow; Louisa E. Fry, a widow; Traders of Carlsbad, Inc; Estate of Kenneth K. Wade, Deceased; Lonna Wade, a widow; Estate of Charles L. Tubbs, Deceased; Estate of Mollie N. Tubbs, Deceased; Estate of Roger E. Easley, Deceased; Estate of James C. Allen, Deceased; Estate of Wilda P. Allen, Deceased; Lloyd H. Garner and wife, Linda P. Garner; Oscar L. Groom and wife, Wilma C. Groom; County of Eddy for La Huerta Volunteer Fire Department; H.C. Stripling and wife, Betty R. Stripling; Wanda Irene Moore and United New Mexico Trust Company, Trustees of the Wanda Irene Moore Revocable Trust dated 10/16/91; Estate of Morgan Moore, deceased; Albina O. Hernandez and wife, Maria E. Hernandez; Estate of Thelma P. Arinder Easley, Deceased; Ernst A. Jordi and wife, Billie J. Jordi; Estate of Jackie L. Harrel; Estate of Myrdell E. Wilson, Deceased; Estate of Charles W. Skipper, Deceased; Estate of Lucille L. Skipper, Deceased; Estate of Mary B. Henley, Deceased; Estate of Mattie Lee Britton, Deceased; William M. Hicks, Jr., sole and separate property; Bobbye Jean Wison, sole and separate property; Estate of Jo Nell Henderson, Deceased; Estate of Robert Gale Hicks, Deceased; The Estate of C.L. Willis, Deceased; Ronald H. Claypool, sole and separate property; Joseph A. Williams, a widower; Janice Ballard, PR of Estate of Mildred L. Williams, Deceased; Elwanda Hughes, sole and separate property; Paula Sue Downes, marital status unknown; Estate of Anne Bee Rogers, Deceased; Estate of Edwin W. Wade, Deceased; Iris J. Mullins, a single woman; Rethia Ross, a single woman; Emmanuel Gospel Church; Shirley J. Sena; Estate of Marilyn L. Caddell, Estate of David H. ORear, Deceased; Estate of Oma Ruth ORear, Deceased; and their successors and assigns; that the New Mexico Oil Conservation Division will conduct a hearing on the application submitted Mewbourne Oil Company for Case No. 25766. The hearing will be conducted December 4, 2025, in a hybrid fashion, both virtually and in person at the Energy, Minerals, Natural Resources Department, 1st Floor, Santa Fe, NM 87505. To participate virtually, see the instructions posted on the OCD website: <https://www.emnrd.nm.gov/ocd/hearing-info/>. In Case No. 25766, Mewbourne Oil Company (OGRID No. 14744) (Applicant) seeks an order pooling additional uncommitted interests under Order No. R-23654 (Order). The Division issued the Order in Case No. 24993 on January 15, 2025. The Order: pooled all uncommitted interests in the Wolfcamp formation, underlying a 1,269.92-acre, more or less, non-standard horizontal spacing unit comprised of Sections 19 and 20, Township 21 South, Range 27 East, Eddy County, New Mexico (Unit); dedicated the Unit to the Canal 20/19 Fed Com #712H, Canal 20/19 Fed Com #714H, Canal 20/19 Fed Com #716H, and Canal 20/19 Fed Com #718H wells (Wells); and designated Applicant as operator of the Unit and the Wells. Applicant has identified additional interests in the Unit that should be pooled under the terms of the Order. The Wells are located approximately 3 miles north of Carlsbad, New Mexico.

72700-Published in Carlsbad Current Argus Nov. 15, 2025.

Mewbourne Oil Company
Case No. 25766
Exhibit B-4