

**STATE OF NEW MEXICO  
ENERGY, MINERALS AND NATURAL RESOURCES DEPARTMENT  
OIL CONSERVATION DIVISION**

**APPLICATION OF DEVON ENERGY  
PRODUCTION COMPANY, L.P.  
FOR COMPULSORY POOLING,  
EDDY COUNTY, NEW MEXICO**

**Case No. 25984**

**NOTICE OF FILING: DEVON AMENDED HEARING PACKET**

Devon Energy Production Company, L.P. ("Devon"), through its undersigned attorneys, hereby submits for filing the following Amended Hearing Packet, attached hereto as Exhibit 1. Devon has amended the Hearing Packet for Case No. 25984 to include:

- a) Amended Devon NMOCD Checklist that includes all necessary entries.
- b) Devon Amended Exhibit A-5, updated to include information about Colgate Production LLC's waiver of notice;
- c) Devon Amended Exhibit C, updated to provide Colgate Production LLC's waiver of notice as Devon Exhibit C-1.1.

Respectfully submitted,

ABADIE & SCHILL, PC

*/s/ Darin C. Savage*

Darin C. Savage

Andrew D. Schill

William E. Zimsky

214 McKenzie Street

Santa Fe, New Mexico 87501

Telephone: 970.385.4401

Facsimile: 970.385.4901

darin@abadieschill.com

andrew@abadieschill.com

bill@abadieschill.com

***Attorneys Devon Energy Production Company, LLC***

**BEFORE THE OIL CONSERVATION DIVISION  
EXAMINER HEARING MARCH 26, 2025**

**APPLICATION OF DEVON ENERGY PRODUCTION COMPANY, L.P.  
FOR COMPULSORY POOLING, EDDY COUNTY, NEW MEXICO**

**Amended Hearing Packet**

**Case No. 25984**

**Tiger King 22-15 Fed Com 111H  
Tiger King 22-15 Fed Com 112H  
Tiger King 22-15 Fed Com 113H  
Tiger King 22-15 Fed Com 114H  
Tiger King 22-15 Fed Com 221H  
Tiger King 22-15 Fed Com 222H  
Tiger King 22-15 Fed Com 223H  
Tiger King 22-15 Fed Com 224H  
Tiger King 22-15 Fed Com 301H  
Tiger King 22-15 Fed Com 302H  
Tiger King 22-15 Fed Com 303H  
Tiger King 22-15 Fed Com 304H**



STATE OF NEW MEXICO  
ENERGY, MINERALS AND NATURAL RESOURCES DEPARTMENT  
OIL CONSERVATION DIVISION

**TABLE OF CONTENTS**

**TAB 1      Devon Reference for Case No. 25984**

- **Application Case No. 25984:**
  - Tiger King 22-15 Fed Com 111H
  - Tiger King 22-15 Fed Com 112H
  - Tiger King 22-15 Fed Com 113H
  - Tiger King 22-15 Fed Com 114H
  - Tiger King 22-15 Fed Com 221H
  - Tiger King 22-15 Fed Com 222H
  - Tiger King 22-15 Fed Com 223H
  - Tiger King 22-15 Fed Com 224H
  - Tiger King 22-15 Fed Com 301H
  - Tiger King 22-15 Fed Com 302H
  - Tiger King 22-15 Fed Com 303H
  - Tiger King 22-15 Fed Com 304H

- **Amended Devon NMOCD Checklist Case No. 25984**

**TAB 2      Devon Exhibit A: Self-Affirmed Statement of Daniel J. Brunzman, Landman**

- Devon Exhibit A-1: C-102 Forms
- Devon Exhibit A-2: Ownership and Sectional Map
- Devon Exhibit A-3: Well Proposal Letters and AFEs
- Devon Exhibit A-4: Chronology of Contacts with Uncommitted Owners
- Devon Amended Exhibit A-5: Notice Provided to Uncommitted Owners

**TAB 3      Devon Exhibit B: Self-Affirmed Statement of Tom Peryam, Geologist**

- Devon Exhibit B-1: Area Map
- Devon Exhibit B-2: Subsea Structure Map
- Devon Exhibit B-3: Stratigraphic cross-section
- Devon Exhibit B-4: Gross isochore map
- Devon Exhibit B-5: Gunbarrel Cross-section
- Devon Exhibit B-6: Generalized Cross-section

**TAB      Devon Amended Exhibit C: Amended Self-Affirmed Statement of Notice, Darin C. Savage**

- Devon Exhibit C-1: Notice Letters
- Devon Exhibit C-1.1: Colgate Email
- Devon Exhibit C-2: Mailing List
- Devon Exhibit C-3: Affidavits of Publication



# TAB 1

## Devon Reference for Case No. 25984

- **Application Case No. 25984:**
  - Tiger King 22-15 Fed Com 111H
  - Tiger King 22-15 Fed Com 112H
  - Tiger King 22-15 Fed Com 113H
  - Tiger King 22-15 Fed Com 114H
  - Tiger King 22-15 Fed Com 221H
  - Tiger King 22-15 Fed Com 222H
  - Tiger King 22-15 Fed Com 223H
  - Tiger King 22-15 Fed Com 224H
  - Tiger King 22-15 Fed Com 301H
  - Tiger King 22-15 Fed Com 302H
  - Tiger King 22-15 Fed Com 303H
  - Tiger King 22-15 Fed Com 304H
- **Amended Devon NMOCD Checklist Case No. 25984**

STATE OF NEW MEXICO  
ENERGY, MINERALS AND NATURAL RESOURCES DEPARTMENT  
OIL CONSERVATION DIVISION

APPLICATION OF DEVON ENERGY  
PRODUCTION COMPANY, L.P.  
FOR COMPULSORY POOLING,  
EDDY COUNTY, NEW MEXICO

Case No. 25984

APPLICATION

Devon Energy Production Company, L.P. (“Devon”), OGRID No. 6137, through its undersigned attorneys, hereby files this Application with the Oil Conservation Division (“Division”) pursuant to the provisions of NMSA 1978, § 70-2-17, for an order pooling all uncommitted mineral interests in the Bone Spring formation underlying an nonstandard 1,280-acre, more or less, spacing unit comprised of all Sections 22 and 15, in Township 20 South, Range 30 East, NMPM, Eddy County, New Mexico. In support of its Application, Devon states the following:

1. Devon is a working interest owner in the proposed horizontal spacing unit (“HSU”) and has a right to drill wells thereon.
2. Devon proposes and dedicates to the HSU the **Tiger King 22-15 Fed Com 111H Well, Tiger King 22-15 Fed Com 112H Well, Tiger King 22-15 Fed Com 113H, Tiger King 22-15 Fed Com 114H Well, Tiger King 22-15 Fed Com 221H Well, Tiger King 22-15 Fed Com 222H Well, Tiger King 22-15 Fed Com 223H Well, Tiger King 22-15 Fed Com 224H Well, Tiger King 22-15 Fed Com 301H Well, Tiger King 22-15 Fed Com 302H Well, Tiger King 22-15 Fed Com 303H Well, and Tiger King 22-15 Fed Com 304H Well**, as the initial wells, to be drilled to a sufficient depth to test the Bone Spring formation.

3. Devon proposes the **Tiger King 22-15 Fed Com 111H Well** to be horizontally drilled from a surface location in the SW/4 of Section 22 to an approximate bottom hole location in or near the NW/4 NW/4 (Unit D) of Section 15.

4. Devon proposes the **Tiger King 22-15 Fed Com 112H Well** to be horizontally drilled from a surface location in the SW/4 of Section 22 to an approximate bottom hole location in or near the NE/4 NW/4 (Unit C) of Section 15.

5. Devon proposes the **Tiger King 22-15 Fed Com 113H** to be horizontally drilled from a surface location in the SE/4 of Section 22 to an approximate bottom hole location in or near the NW/4 NE/4 (Unit B) of Section 15.

6. Devon proposes the **Tiger King 22-15 Fed Com 114H Well** to be horizontally drilled from a surface location in the SE/4 of Section 22 to an approximate bottom hole location in or near the NE/4 NE/4 (Unit A) of Section 15.

7. Devon proposes the **Tiger King 22-15 Fed Com 221H Well** to be horizontally drilled from a surface location in the SW/4 of Section 22 to an approximate bottom hole location in or near NW/4 NW/4 (Unit D) of Section 15.

8. Devon proposes the **Tiger King 22-15 Fed Com 222H Well** to be horizontally drilled from a surface location in the SW/4 of Section 22 to an approximate bottom hole location in or near the NE/4 NW/4 (Unit C) of Section 15.

9. Devon proposes the **Tiger King 22-15 Fed Com 223H** to be horizontally drilled from a surface location in the SE/4 of Section 22 to an approximate bottom hole location in or near the NW/4 NE/4 (Unit B) of Section 15.

10. Devon proposes the **Tiger King 22-15 Fed Com 224H Well** to be horizontally drilled from a surface location in the SE/4 of Section 22 to an approximate bottom hole location in or near the NE/4 NE/4 (Unit A) of Section 15.

11. Devon proposes the **Tiger King 22-15 Fed Com 301H Well** to be horizontally drilled from a surface location in the SW/4 of Section 22 to an approximate bottom hole location in or near the NW/4 NW/4 (Unit D) of Section 15.

12. Devon proposes the **Tiger King 22-15 Fed Com 302H Well** to be horizontally drilled from a surface location in the SW/4 of Section 22 to an approximate bottom hole location in or near the NE/4 NW/4 (Unit C) of Section 15.

13. Devon proposes the **Tiger King 22-15 Fed Com 303H** to be horizontally drilled from a surface location in the SE/4 of Section 22 to a bottom hole location in or near the NW/4 NE/4 (Unit B) of Section 15.

14. Devon proposes the **Tiger King 22-15 Fed Com 304H Well** to be horizontally drilled from a surface location in the SE/4 of Section 22 to a bottom hole location in or near the NE/4 NE/4 (Unit A) of Section 15.

15. The wells proposed herein are orthodox in their locations; the take points and completed intervals will comply with setback requirements under statewide rules.

16. The unit proposed herein by Devon is a nonstandard spacing unit. Devon will apply with the Division for administrative approval of the nonstandard spacing unit.

17. Devon has sought in good faith but has been unable to obtain voluntary agreement from all interest owners to participate in the drilling of the wells or in the commitment of their interests to the wells for their development within the proposed HSU.

18. The pooling of all interests in the Bone Spring formation within the proposed HSU will avoid the drilling of unnecessary wells, prevent waste, and protect correlative rights.

19. In order to provide for its just and fair share of the oil and gas underlying the subject lands, Devon requests that all uncommitted interests in this HSU be pooled and that Devon be designated the operator of the proposed horizontal well and HSU.

**WHEREFORE**, Devon requests that this Application be set for hearing on March 26, 2026, before an Examiner of the Oil Conservation Division, and after notice and hearing as required by law, the Division enter an order:

A. Pooling all uncommitted mineral interests in the Bone Spring formation underlying a non-standard 1,280-acre, more or less, spacing unit comprised of all of Sections 22 and 15, in Township 20 South, Range 30 East, NMPM, Eddy County, New Mexico.

B. Approving the **Tiger King 22-15 Fed Com 111H Well, Tiger King 22-15 Fed Com 112H Well, Tiger King 22-15 Fed Com 113H, Tiger King 22-15 Fed Com 114H Well, Tiger King 22-15 Fed Com 221H Well, Tiger King 22-15 Fed Com 222H Well, Tiger King 22-15 Fed Com 223H Well, Tiger King 22-15 Fed Com 224H Well, Tiger King 22-15 Fed Com 301H Well, Tiger King 22-15 Fed Com 302H Well, Tiger King 22-15 Fed Com 303H Well, and Tiger King 22-15 Fed Com 304H Well**, as the wells for the HSU.

C. Designating Devon as operator of this HSU and the horizontal wells to be drilled thereon;

D. Authorizing Devon to recover its costs of drilling, equipping, and completing the wells;

E. Approving actual operating charges and costs of supervision, to the maximum extent allowable, while drilling and after completion, together with a provision adjusting the rates pursuant to the COPAS accounting procedures; and

F. Setting a 200% charge for the risk assumed by Devon in drilling and completing the wells in the event a working interest owner elects not to participate in the wells.

Respectfully submitted,

ABADIE & SCHILL, PC

/s/ *Darin C. Savage*

---

Darin C. Savage

Andrew D. Schill  
William E. Zimsky  
214 McKenzie Street  
Santa Fe, New Mexico 87501  
Telephone: 970.385.4401  
Facsimile: 970.385.4901  
darin@abadieschill.com  
andrew@abadieschill.com  
bill@abadieschill.com

*Attorneys for Devon Energy Production Company,  
L.P.*

**Application of Devon Energy Production Company, L.P., for Compulsory Pooling, Eddy County, New Mexico.** Applicant in the above-styled cause seeks an order from the Division pooling all uncommitted mineral interests in the Bone Spring formation underlying a nonstandard 1,280-acre, more or less, spacing unit comprised of all of Sections 22 and 15, in Township 20 South, Range 30 East, NMPM, Eddy County, New Mexico. The proposed well to be dedicated to the horizontal spacing unit is the **Tiger King 22-15 Fed Com 111H Well** to be horizontally drilled from a surface location in the SW/4 of Section 22 to an approximate bottom hole location in or near the NW/4 NW/4 (Unit D) of Section 15; **Tiger King 22-15 Fed Com 112H Well** to be horizontally drilled from a surface location in the SW/4 of Section 22 to an approximate bottom hole location in or near the NE/4 NW/4 (Unit C) of Section 15; **Tiger King 22-15 Fed Com 113H Well** to be horizontally drilled from a surface location in the SE/4 of Section 22 to a bottom hole location in or near the NW/4 NE/4 (Unit B) of Section 15; **Tiger King 22-15 Fed Com 114H Well** to be horizontally drilled from a surface location in the SE/4 of Section 22 to a bottom hole location in or near the NE/4 NE/4 (Unit A) of Section 15; **Tiger King 22-15 Fed Com 221H Well** to be horizontally drilled from a surface location in the SW/4 of Section 22 to a bottom hole location in the NW/4 NW/4 (Unit D) of Section 15; **Tiger King 22-15 Fed Com 222H Well** to be horizontally drilled from a surface location in the SW/4 of Section 22 to an approximate bottom hole location in or near the NE/4 NW/4 (Unit C) of Section 15; **Tiger King 22-15 Fed Com 223H Well** to be horizontally drilled from a surface location in the SE/4 of Section 22 to a bottom hole location in or near the NW/4 NE/4 (Unit B) of Section 15; **Tiger King 22-15 Fed Com 224H Well** to be horizontally drilled from a surface location in the SE/4 of Section 22 to a bottom hole location in or near the NE/4 NE/4 (Unit A) of Section 15; **Tiger King 22-15 Fed Com 301H Well** to be horizontally drilled from a surface location in the SW/4 of Section 22 to a bottom hole location in the NW/4 NW/4 (Unit D) of Section 15; **Tiger King 22-15 Fed Com 302H Well** to be horizontally drilled from a surface location in the SW/4 of Section 22 to an approximate bottom hole location in or near the NE/4 NW/4 (Unit C) of Section 15; **Tiger King 22-15 Fed Com 303H Well** to be horizontally drilled from a surface location in the SE/4 of Section 22 to a bottom hole location in or near the NW/4 NE/4 (Unit B) of Section 15; and **Tiger King 22-15 Fed Com 304H Well** to be horizontally drilled from a surface location in the SE/4 of Section 22 to a bottom hole location in or near the NE/4 NE/4 (Unit A) of Section 15. The wells are orthodox in their locations, as the take points and completed intervals will comply with setback requirements under statewide rules. The proposed unit is a nonstandard spacing unit, and Applicant will apply with the Division for administrative approval of the nonstandard spacing unit. Also to be considered will be the cost of drilling and completing the well and the allocation of the costs thereof; actual operating costs and charges for supervision; the designation of the Applicant as Operator of the wells and unit; and a 200% charge for the risk involved in drilling and completing the well. The wells and lands are located approximately 16 miles Northeast of Carlsbad, New Mexico.

<b>AMENDED DEVON COMPULSORY POOLING APPLICATION CHECKLIST</b>	
<b>ALL INFORMATION IN THE APPLICATION MUST BE SUPPORTED BY SIGNED AFFIDAVITS</b>	
<b>Case: 25984</b>	<b>APPLICANT'S RESPONSE</b>
<b>Date: March 26, 2026 (Scheduled hearing)</b>	
Applicant	<b>Devon Energy Production Company, L.P.</b>
Designated Operator & OGRID (affiliation if applicable)	<b>6137</b>
Applicant's Counsel:	Darin C. Savage, Abadie & Schill, P.C.
Case Title:	APPLICATION OF DEVON ENERGY PRODUCTION COMPANY, L.P., COMPULSORY POOLING, EDDY COUNTY, NEW MEXICO
Entries of Appearance/Intervenors:	
Well Family	Tiger King 22-15 Fed Com
<b>Formation/Pool</b>	
Formation Name(s) or Vertical Extent:	Bone Spring formation
Primary Product (Oil or Gas):	Oil
Pooling this vertical extent:	Bone Spring formation
Pool Name and Pool Code:	Gatuna Canyon: Bone Spring; Pool Code: [96688]
Well Location Setback Rules:	Statewide Rules
<b>Spacing Unit</b>	
Type (Horizontal/Vertical)	Horizontal
Size (Acres)	1280-acre, more or less
Building Blocks:	Quarter -Quarter Sections (40 Acre Blocks)
Orientation:	South to North
Description: TRS/County	Sections 22 and 15, Township 20 South, Range 30 East, NMPM, Eddy County, New Mexico
Standard Horizontal Well Spacing Unit (Y/N), If No, describe <u>and is approval of non-standard unit requested in this application?</u>	No; Devon will apply for administrative approval of the proposed nonstandard spacing unit
<b>Other Situations</b>	
Depth Severance: Y/N. If yes, description	No, N/A
Proximity Tracts: If yes, description	No
Proximity Defining Well: if yes, description	No
Applicant's Ownership in Each Tract	See Exhibit A-2, breakdown of ownership
<b>Well(s)</b>	
Name & API (if assigned), surface and bottom hole location, footages, completion target, orientation, completion status (standard or non-standard)	Add wells as needed
<b>Well #1</b>	<b>Tiger King 22-15 Fed Com 111H Well</b> SHL: Unit N, 760' FSL, 2,297' FWL, Section 22, T20S-R30E; BHL: Unit D, 20' FNL, 720' FWL, Section 15, T20S-R30E, NMPM; Eddy County, New Mexico Completion Target: Bone Spring formation Well Orientation: South-North / Standup
Horizontal Well First and Last Take Points	<b>Tiger King 22-15 Fed Com 111H Well</b> FTP: Unit M, 100' FSL, 720' FWL, Section 22, T20S-R30E LTP: Unit D, 100' FNL, 720' FWL, Section 15, T20S-R30E
Completion Target (Formation, TVD and MD)	<b>Tiger King 22-15 Fed Com 111H Well</b> TVD approx. 7,763', TMD 17,763'; Bone Spring formation, See Exhibit A, A-1 & B-2
<b>Well #2</b>	<b>Tiger King 22-15 Fed Com 112H Well</b> SHL: Unit N, 760' FSL, 2,327' FWL, Section 22, T20S-R30E; BHL: Unit C, 20' FNL, 2,000' FWL, Section 15, T20S-R30E, NMPM; Eddy County, New Mexico Completion Target: Bone Spring formation Well Orientation: South-North / Standup
Horizontal Well First and Last Take Points	<b>Tiger King 22-15 Fed Com 112H Well</b> FTP: Unit N, 100' FSL, 2,000' FWL, Section 22, T20S-R30E LTP: Unit C, 100' FNL, 2,000' FWL, Section 15, T20S-R30E
Completion Target (Formation, TVD and MD)	<b>Tiger King 22-15 Fed Com 112H Well</b> TVD approx. 7,791', TMD 17,791'; Bone Spring formation, See Exhibit A, A-1 & B-2

<b>Well #3</b>	<b>Tiger King 22-15 Fed Com 113H Well</b> SHL: Unit N, 760' FSL, 2,357' FWL, Section 22, T20S-R30E; BHL: Unit B, 20' FNL, 2,000' FEL, Section 15, T20S-R30E, NMPM; Eddy County, New Mexico Completion Target: Bone Spring formation Well Orientation: South-North / Standup
Horizontal Well First and Last Take Points	<b>Tiger King 22-15 Fed Com 113H Well</b> FTP: Unit O, 100' FSL, 2,000' FEL, Section 22, T20S-R30E LTP: Unit B, 100' FNL, 2,000' FEL, Section 15, T20S-R30E
Completion Target (Formation, TVD and MD)	<b>Tiger King 22-15 Fed Com 113H Well</b> TVD approx. 7,811', TMD 17,811'; Bone Spring formation, See Exhibit A, A-1 & B-2
<b>Well #4</b>	<b>Tiger King 22-15 Fed Com 114H Well</b> SHL: Unit N, 760' FSL, 2,387' FWL, Section 22, T20S-R30E; BHL: Unit A, 20' FNL, 720' FEL, Section 15, T20S-R30E, NMPM; Eddy County, New Mexico Completion Target: Bone Spring formation Well Orientation: South-North / Standup
Horizontal Well First and Last Take Points	<b>Tiger King 22-15 Fed Com 114H Well</b> FTP: Unit P, 100' FSL, 720' FEL, Section 22, T20S-R30E LTP: Unit A, 100' FNL, 720' FEL, Section 15, T20S-R30E
Completion Target (Formation, TVD and MD)	<b>Tiger King 22-15 Fed Com 114H Well</b> TVD approx. 7,837', TMD 17,837'; Bone Spring formation, See Exhibit A, A-1 & B-2
<b>Well #5</b>	<b>Tiger King 22-15 Fed Com 221H Well</b> SHL: Unit N, 760' FSL, 2,577' FWL, Section 22, T20S-R30E; BHL: Unit D, 20' FNL, 660' FWL, Section 15, T20S-R30E, NMPM; Eddy County, New Mexico Completion Target: Bone Spring formation Well Orientation: South-North / Standup
Horizontal Well First and Last Take Points	<b>Tiger King 22-15 Fed Com 221H Well</b> FTP: Unit M, 100' FSL, 660' FWL, Section 22, T20S-R30E LTP: Unit D, 100' FNL, 660' FWL, Section 15, T20S-R30E
Completion Target (Formation, TVD and MD)	<b>Tiger King 22-15 Fed Com 221H Well</b> TVD approx. 8,556', TMD 18,556'; Bone Spring formation, See Exhibit A, A-1 & B-2
<b>Well #6</b>	<b>Tiger King 22-15 Fed Com 222H Well</b> SHL: Unit N, 760' FSL, 2,607' FWL, Section 22, T20S-R30E; BHL: Unit C, 20' FNL, 1,940' FWL, Section 15, T20S-R30E, NMPM; Eddy County, New Mexico Completion Target: Bone Spring formation Well Orientation: South-North / Standup
Horizontal Well First and Last Take Points	<b>Tiger King 22-15 Fed Com 222H Well</b> FTP: Unit N, 100' FSL, 1,940' FWL, Section 22, T20S-R30E LTP: Unit C, 100' FNL, 1,940' FWL, Section 15, T20S-R30E
Completion Target (Formation, TVD and MD)	<b>Tiger King 22-15 Fed Com 222H Well</b> TVD approx. 8,569', TMD 18,569'; Bone Spring formation, See Exhibit A, A-1 & B-2
<b>Well #7</b>	<b>Tiger King 22-15 Fed Com 223H Well</b> SHL: Unit N, 760' FSL, 2,637' FWL, Section 22, T20S-R30E; BHL: Unit B, 20' FNL, 2,060' FEL, Section 15, T20S-R30E, NMPM; Eddy County, New Mexico Completion Target: Bone Spring formation Well Orientation: South-North / Standup
Horizontal Well First and Last Take Points	<b>Tiger King 22-15 Fed Com 223H Well</b> FTP: Unit O, 100' FSL, 2,060' FEL, Section 22, T20S-R30E LTP: Unit B, 100' FNL, 2,060' FEL, Section 15, T20S-R30E
Completion Target (Formation, TVD and MD)	<b>Tiger King 22-15 Fed Com 223H Well</b> TVD approx. 8,569', TMD 18,569'; Bone Spring formation, See Exhibit A, A-1 & B-2

Well #8	<p><b>Tiger King 22-15 Fed Com 224H Well</b>                  SHL: Unit N, 760' FSL, 2,608' FEL, Section 22, T20S-R30E;                  BHL: Unit A, 20' FNL, 780' FEL, Section 15, T20S-R30E,                  NMPPM; Eddy County, New Mexico                  Completion Target: Bone Spring formation                  Well Orientation: South-North / Standup</p>
Horizontal Well First and Last Take Points	<p><b>Tiger King 22-15 Fed Com 224H Well</b>                  FTP: Unit P, 100' FSL, 780' FEL, Section 22, T20S-R30E                  LTP: Unit A, 100' FNL, 780' FEL, Section 15, T20S-R30E</p>
Completion Target (Formation, TVD and MD)	<p><b>Tiger King 22-15 Fed Com 224H Well</b>                  TVD approx. 8,611',                  TMD 18,611';                  Bone Spring formation,                  See Exhibit A, A-1 &amp; B-2</p>
Well #9	<p><b>Tiger King 22-15 Fed Com 301H Well</b>                  SHL: Unit N, 760' FSL, 2,437' FWL, Section 22, T20S-R30E;                  BHL: Unit D, 20' FNL, 990' FWL, Section 15, T20S-R30E,                  NMPPM; Eddy County, New Mexico                  Completion Target: Bone Spring formation                  Well Orientation: South-North / Standup</p>
Horizontal Well First and Last Take Points	<p><b>Tiger King 22-15 Fed Com 301H Well</b>                  FTP: Unit M, 100' FSL, 990' FWL, Section 22, T20S-R30E                  LTP: Unit D, 100' FNL, 990' FWL, Section 15, T20S-R30E</p>
Completion Target (Formation, TVD and MD)	<p><b>Tiger King 22-15 Fed Com 301H Well</b>                  TVD approx. 9,019',                  TMD 19,019';                  Bone Spring formation,                  See Exhibit A, A-1 &amp; B-2</p>
Well #10	<p><b>Tiger King 22-15 Fed Com 302H Well</b>                  SHL: Unit N, 760' FSL, 2,467' FWL, Section 22, T20S-R30E;                  BHL: Unit C, 20' FNL, 2,310' FWL, Section 15, T20S-R30E,                  NMPPM; Eddy County, New Mexico                  Completion Target: Bone Spring formation                  Well Orientation: South-North / Standup                  Completion Location expected to be: Non-Standard</p>
Horizontal Well First and Last Take Points	<p><b>Tiger King 22-15 Fed Com 302H Well</b>                  FTP: Unit N, 100' FSL, 2,310' FWL, Section 22, T20S-R30E                  LTP: Unit C, 100' FNL, 2,310' FWL, Section 15, T20S-R30E</p>
Completion Target (Formation, TVD and MD)	<p><b>Tiger King 22-15 Fed Com 302H Well</b>                  TVD approx. 9,028',                  TMD 19,028';                  Bone Spring formation,                  See Exhibit A, A-1 &amp; B-2</p>
Well #11	<p><b>Tiger King 22-15 Fed Com 303H Well</b>                  SHL: Unit N, 760' FSL, 2,497' FWL, Section 22, T20S-R30E;                  BHL: Unit B, 20' FNL, 1,640' FEL, Section 15, T20S-R30E,                  NMPPM; Eddy County, New Mexico                  Completion Target: Bone Spring formation                  Well Orientation: South-North / Standup</p>
Horizontal Well First and Last Take Points	<p><b>Tiger King 22-15 Fed Com 303H Well</b>                  FTP: Unit O, 100' FSL, 1,640' FEL, Section 22, T20S-R30E                  LTP: Unit B, 100' FNL, 1,640' FEL, Section 15, T20S-R30E</p>
Completion Target (Formation, TVD and MD)	<p><b>Tiger King 22-15 Fed Com 303H Well</b>                  TVD approx. 9,040',                  TMD 19,040';                  Bone Spring formation,                  See Exhibit A, A-1 &amp; B-2</p>
Well #12	<p><b>Tiger King 22-15 Fed Com 304H Well</b>                  SHL: Unit N, 760' FSL, 2,427' FWL, Section 22, T20S-R30E;                  BHL: Unit A, 20' FNL, 330' FEL, Section 15, T20S-R30E,                  NMPPM; Eddy County, New Mexico                  Completion Target: Bone Spring formation                  Well Orientation: South-North / Standup                  Completion Location expected to be: Non-Standard</p>
Horizontal Well First and Last Take Points	<p><b>Tiger King 22-15 Fed Com 304H Well</b>                  FTP: Unit P, 100' FSL, 330' FEL, Section 22, T20S-R30E                  LTP: Unit A, 100' FNL, 330' FEL, Section 15, T20S-R30E</p>
Completion Target (Formation, TVD and MD)	<p><b>Tiger King 22-15 Fed Com 304H Well</b>                  TVD approx. 9,052',                  TMD 19,052';                  Bone Spring formation,                  See Exhibit A, A-1 &amp; B-2</p>

<b>AFE Capex and Operating Costs</b>	
Drilling Supervision/Month \$	\$10,000, Exhibit A
Production Supervision/Month \$	\$1,000, Exhibit A
Justification for Supervision Costs	Exhibit A
Requested Risk Charge	200%, Exhibit A
<b>Notice of Hearing</b>	
Proposed Notice of Hearing	Exhibit C, C-1
Proof of Mailed Notice of Hearing (20 days before hearing)	Exhibit C-2
Proof of Published Notice of Hearing (10 days before hearing)	Exhibit C-3
<b>Ownership Determination</b>	
Land Ownership Schematic of the Spacing Unit	Exhibit A-2
Tract List (including lease numbers and owners)	Exhibit A-2
If approval of Non-Standard Spacing Unit is requested, Tract List (including lease numbers and owners) of Tracts subject to notice requirements.	N/A.
Pooled Parties (including ownership type)	All uncommitted WI owners; ORRI owners; and Record Title owners; including as shown on
Unlocatable Parties to be Pooled	Exhibit A, Para. 10
Ownership Depth Severance (including percentage above & below)	N/A
<b>Joinder</b>	
Sample Copy of Proposal Letter	Exhibit A-3
List of Interest Owners (ie Exhibit A of JOA)	Exhibit A-2
Chronology of Contact with Non-Joined Working Interests	Exhibit A-4
Overhead Rates In Proposal Letter	Exhibit A-3
Cost Estimate to Drill and Complete	Exhibit A-3
Cost Estimate to Equip Well	Exhibit A-3
Cost Estimate for Production Facilities	Exhibit A-3
<b>Geology</b>	
Summary (including special considerations)	Exhibit B
Spacing Unit Schematic	Exhibit B-1, B-2
Gunbarrel/Lateral Trajectory Schematic	Exhibit B-5, B-6
Well Orientation (with rationale)	Exhibit B, B-1
Target Formation	Exhibit B-3, B-4, B-5, B-6
HSU Cross Section	Exhibit B-3, B-5, B-6
Depth Severance Discussion	N/A
<b>Forms, Figures and Tables</b>	
C-102	Exhibit A-1
Tracts	Exhibit A-2
Summary of Interests, Unit Recapitulation (Tracts)	Exhibit A-2
General Location Map (including basin)	Exhibit A-2
Well Bore Location Map	Exhibit A-1, B-1, B-5, B-6
Structure Contour Map - Subsea Depth	Exhibit B-2
Cross Section Location Map (including wells)	Exhibit B-3, B-5, B-6
Cross Section (including Landing Zone)	Exhibit B-3, B-5, B-6
<b>Additional Information</b>	
Special Provisions/Stipulations	
<b>CERTIFICATION: I hereby certify that the information provided in this checklist is complete and accurate.</b>	
<b>Printed Name</b> (Attorney or Party Representative):	Darin C. Savage
<b>Signed Name</b> (Attorney or Party Representative):	/s/ Darin Savage
<b>Date:</b>	1-Apr-26

## TAB 2

**Devon Exhibit A:** Self-Affirmed Statement of Daniel J. Brunzman, Landman

- Devon Exhibit A-1: C-102 Forms
- Devon Exhibit A-2: Ownership and Sectional Map
- Devon Exhibit A-3: Well Proposal Letters and AFEs
- Devon Exhibit A-4: Chronology of Contacts with Uncommitted Owners
- Devon Amended Exhibit A-5: Notice Provided to Uncommitted Owners



**STATE OF NEW MEXICO  
DEPARTMENT OF ENERGY, MINERALS AND NATURAL RESOURCES  
OIL CONSERVATION DIVISION**

**APPLICATION OF DEVON ENERGY  
PRODUCTION COMPANY, L.P.  
FOR COMPULSORY POOLING,  
EDDY COUNTY, NEW MEXICO**

**Case No. 25984**

**SELF-AFFIRMED STATEMENT OF DANIEL BRUNSMAN**

I, Daniel Brunzman, state and affirm the following:

1. I am over the age of eighteen years and have the capacity to execute this Self-Affirmed Statement, which is based on my personal knowledge.
2. I am employed as an Advising Landman with Devon Energy Production Company, L.P. (“Devon”), and I am familiar with the subject application and the lands involved.
3. I have previously testified before the New Mexico Oil Conservation Division (“Division”) as an expert witness in petroleum land matters and my credentials have been accepted by the Division and made a matter of record.
4. This statement is submitted in connection with the filing by Devon of the above-referenced application pursuant to 19.15.4.12.A(1).
5. Under Case No. 25984, Devon seeks an order pooling all uncommitted mineral interests in the Bone Spring formation, an oil pool, more specifically the GATUNA CANYON; Bone Spring pool (Pool Code [96688]), underlying a nonstandard 1,280-acre, more or less, spacing unit comprised of all Sections 22 and 15, in Township 20 South, Range 30 East, NMPM, Eddy County, New Mexico. Devon dedicates the Unit to the **Tiger King 22-15 Fed Com 111H Well, Tiger King 22-15 Fed Com 112H Well, Tiger King 22-15 Fed Com 113H, Tiger King 22-15 Fed Com 114H Well, Tiger King 22-15 Fed Com 221H Well, Tiger King 22-15 Fed Com 222H Well, Tiger King 22-15 Fed Com 223H Well, Tiger King 22-15 Fed Com 224H Well,**



**Tiger King 22-15 Fed Com 301H Well, Tiger King 22-15 Fed Com 302H Well, Tiger King 22-15 Fed Com 303H Well, and Tiger King 22-15 Fed Com 304H Well**, as initial wells, to be drilled to a sufficient depth to test the Bone Spring formation. Devon proposes the wells as follows:

- Devon proposes the **Tiger King 22-15 Fed Com 111H Well** to be horizontally drilled from a surface location in the SW/4 SE/4 (Unit N) of Section 22 to an approximate bottom hole location in or near the NW/4 NW/4 (Unit D) of Section 15. FTP is 100 FSL and 720 FWL; LTP 100 FNL and 720 FWL. TVD is 7,763' and TMD is 17,763'.
- Devon proposes the **Tiger King 22-15 Fed Com 112H Well** to be horizontally drilled from a surface location in the SW/4 SE/4 (Unit N) of Section 22 to an approximate bottom hole location in or near the NE/4 NW/4 (Unit C) of Section 15. FTP is 100 FSL and 2000 FWL; LTP 100 FNL and 2000 FWL. TVD is 7,791' and TMD is 17,791'.
- Devon proposes the **Tiger King 22-15 Fed Com 113H Well** to be horizontally drilled from a surface location in the SW/4 SE/4 (Unit N) of Section 22 to an approximate bottom hole location in or near the NW/4 NE/4 (Unit B) of Section 15. FTP is 100 FSL and 2000 FEL; LTP 100 FNL and 2000 FEL. TVD is 7,811' and TMD is 17,811'.
- Devon proposes the **Tiger King 22-15 Fed Com 114H Well** to be horizontally drilled from a surface location in the SW/4 SE/4 (Unit N) of Section 22 to an approximate bottom hole location in or near the NE/4 NE/4 (Unit A) of Section 15. FTP is 100 FSL and 720 FEL; LTP 100 FNL and 720 FEL. TVD is 7,837' and TMD is 17,837'.
- Devon proposes the **Tiger King 22-15 Fed Com 221H Well** to be horizontally drilled from a surface location in the SW/4 SE/4 (Unit N) of Section 22 to an approximate bottom hole location in or near NW/4 NW/4 (Unit D) of Section 15. FTP is 100 FSL and 660 FWL; LTP 100 FNL and 660 FWL. TVD is 8,556' and TMD is 18,556'.
- Devon proposes the **Tiger King 22-15 Fed Com 222H Well** to be horizontally drilled from a surface location in the SW/4 SE/4 (Unit N) of Section 22 to an approximate bottom hole location in or near the NE/4 NW/4 (Unit C) of Section 15. FTP is 100 FSL and 1940 FWL; LTP 100 FNL and 1940 FWL. TVD is 8,569' and TMD is 18,569'.
- Devon proposes the **Tiger King 22-15 Fed Com 223H Well** to be horizontally drilled from a surface location in the SW/4 SE/4 (Unit N) of Section 22 to an approximate bottom hole location in or near the NW/4 NE/4 (Unit B) of Section 15. FTP is 100 FSL and 2060 FEL; LTP 100 FNL and 2060 FEL. TVD is 8,569' and TMD is 18,569'.

- Devon proposes the **Tiger King 22-15 Fed Com 224H Well** to be horizontally drilled from a surface location in the SW/4 SE/4 (Unit N) of Section 22 to an approximate bottom hole location in or near the NE/4 NE/4 (Unit A) of Section 15. FTP is 100 FSL and 780 FEL; LTP 100 FNL and 780 FEL. TVD is 8,611' and TMD is 18,611'.
- Devon proposes the **Tiger King 22-15 Fed Com 301H Well** to be horizontally drilled from a surface location in the SW/4 SE/4 (Unit N) of Section 22 to an approximate bottom hole location in or near the NW/4 NW/4 (Unit D) of Section 15. FTP is 100 FSL and 990 FWL; LTP 100 FNL and 990 FWL. TVD is 9,019' and TMD is 19,019'.
- Devon proposes the **Tiger King 22-15 Fed Com 302H Well** to be horizontally drilled from a surface location in the SW/4 SE/4 (Unit N) of Section 22 to an approximate bottom hole location in or near the NE/4 NW/4 (Unit C) of Section 15. FTP is 100 FSL and 2310 FWL; LTP 100 FNL and 2310 FWL. TVD is 9,028' and TMD is 19,028'.
- Devon proposes the **Tiger King 22-15 Fed Com 303H Well** to be horizontally drilled from a surface location in the SW/4 SE/4 (Unit N) of Section 22 to a bottom hole location in or near the NW/4 NE/4 (Unit B) of Section 15. FTP is 100 FSL and 1640 FEL; LTP 100 FNL and 1640 FEL. TVD is 9,040' and TMD is 19,040'.
- Devon proposes the **Tiger King 22-15 Fed Com 304H Well** to be horizontally drilled from a surface location in the SW/4 SE/4 (Unit N) of Section 22 to a bottom hole location in or near the NE/4 NE/4 (Unit A) of Section 15. FTP is 100 FSL and 330 FEL; LTP 100 FNL and 720 FEL. TVD is 9,052' and TMD is 19,052'.

6. The development plan originally proposed two drilling sites, with one SHL in the SW/4 and one in the SE/4, but the Bureau of Land Management ("BLM") has since restricted the plan to one well site which is in SW/4 SE/4 (Unit N), resulting in a minor surface adjustment.

7. The wells proposed herein are orthodox in their locations; the take points and completed intervals will comply with setback requirements under statewide rules.

8. The unit proposed herein by Devon is a nonstandard spacing unit. Devon will be applying with the Division for administrative approval of the nonstandard spacing unit.

9. **Devon Exhibit A-1** contains the C-102 forms for each of the eight (8) wells.

10. **Devon Exhibit A-2** contains a general location plat and a plat outlining the unit being pooled, which show the locations of the proposed wells within the unit. **Devon Exhibit A-2** includes parties being pooled, the nature of their interests, and information regarding the working interest owners, the overriding royalty interest owners, and the record title owners to be pooled.

11. **Devon Exhibit A-2** also contains a list of names and addresses for the uncommitted interest owners that I provided to the law firm of Abadie & Schill P.C. In compiling these addresses, I conducted a diligent search of the public records in Eddy County, New Mexico, where the wells are located, as well as phone directories and computer databases to locate the contact information for parties entitled to notification. All the WI Owners were locatable, and notice letters were timely mailed. All four (4) working interest owners have received their letters. Letters to 108 ORRI owners have been delivered. Letters to three (3) ORRI owners, Brent W. McWhorter or Ruth A. McWhorter, Trustees, McWhorter Living Trust, Ann Dennard Allison, and Louise Maxine Rowan, are listed as Addressee Unknown. Letters to three (3) ORRI owners, Janet Marie Crabtree, BHN Royalty Partners, Ltd, and Kay Lee Family, L.P. are listed as Available for Pickup. Letters to 54 ORRI owners are listed as In-Transit. Letters to one (1) ORRI owner, Yates Petroleum Corporation, is listed as Moved, Left no Address. Letters to four (4) ORRI owners, TTEE for Kathryn Rae Brandenburg Albuquerque National Bank, James A. Casteel, Patricia R. Hartsock, and William A. Lechner, are listed as No Such Number. Letters to eleven (11) ORRI owners, Ed Haver, Wilbur McWhorter, Ginny Haver, Belva Marie Crabtree, Estate of Lonye Wade Williams c/o Holly Lane Nash, John Casteel, Patricia L. Gushee, Ramond E. Hubbard Jr. III, Ward B. Dabney, Elizabeth Foster Tennant, and Ann Hubbard Hollingsworth, are listed as Notice Left (No Authorized Recipient Available). Letters to two (2) ORRI owners, Read Thierry Fleming and BHN Royalty Partners, Ltd., are listed as Refused. Letters to three (3) ORRI owners, Tom Atwood, Mary A. Wilson, Deceased, and Margaret Slayton, are listed as Returned to Sender. Letters to six

(6) ORRI owners, W.M. Smith a/k/a William M. Smith, Deceased, Charles Paul Smith, Deceased, Dana Bruce Young, Joe A. Young, Lulu Snively Rush, Deceased, and James William Bishop, are listed as Vacant. Devon published notice in the Carlsbad Current-Argus, a newspaper of general circulation in Eddy County, New Mexico, to account for any unlocatable parties and cover any contingencies regarding notice.

12. **Devon Exhibit A-3** is a sample proposal letter and the AFEs for the proposed wells. The estimated cost of the wells set forth in the AFEs are fair, reasonable, and comparable to the costs of other wells of similar depths and lengths drilled in this area of New Mexico.

13. The interest owners being pooled have been contacted regarding the proposed wells but have failed or refused to voluntarily commit their interest in the wells. However, Devon has been in ongoing discussions with interest owners to voluntarily enter into a Joint Operating Agreement (“JOA”). If a mutually agreeable JOA is reached between Devon and another interest owner or owners, Devon requests that the voluntary agreement become operative and supersede the Division’s order for said parties, except to the extent the Division deems it necessary to maintain spacing criteria for the purpose of conservation, the prevention of waste, and protection of correlative rights.

14. **Devon Exhibit A-4** provides a chronology and history of contacts with the owners. Devon has made a good faith effort to negotiate with the interest owners but has been unable to obtain voluntary agreement from all interest owners to participate in the drilling of the wells or in the commitment of their interests to the wells for development within the proposed horizontal spacing unit.

15. **Devon Exhibit A-5** provides an evidentiary notice list identifying all interest owners within the proposed unit and the commitment status of their interests. **Devon Exhibit A-5** includes parties being pooled, the nature of their interests, and relevant information regarding the

commitment status of working interest owners, the overriding royalty interest owners, and the record title owners to be pooled.

16. Devon requests overhead and administrative rates of \$10,000/month for drilling each well and \$1,000/month for producing each well. These rates are fair and comparable to the rates charged by other operators for wells of this type in this area of southeastern New Mexico. Devon requests that these rates be adjusted periodically as provided in the COPAS Accounting Procedure.

17. Devon requests the maximum cost plus 200% risk charge be assessed against non-consenting working interest owners to the extent permitted by law.

18. Devon requests that it be designated operator of the unit and the wells.

19. The Exhibits to this Statement were prepared by me or compiled from Devon's company business records under my direct supervision.

20. The granting of this Application is in the best interests of conservation, the prevention of waste, and the protection of correlative rights, and will avoid the drilling of unnecessary wells.

21. The foregoing is correct and complete to the best of my knowledge and belief.

*[Signature page follows]*

*Signature page of Self-Affirmed Statement of Daniel Brunzman:*

I understand that this Self-Affirmed Statement will be used as written testimony before the Division in Case No. 25984 and affirm that my testimony herein is true and correct, to the best of my knowledge and belief and made under penalty of perjury under the laws of the State of New Mexico.




---

Daniel Brunzman

---

March 3, 2026

Date Signed

<b>C-102</b>		<b>State of New Mexico</b>				Revised July 9, 2024			
Submit Electronically Via OCD Permitting		<b>Energy, Minerals &amp; Natural Resources Department</b>				<input checked="" type="checkbox"/> Initial Submittal <input type="checkbox"/> Amended Report <input type="checkbox"/> As Drilled			
		<b>OIL CONSERVATION DIVISION</b>				Submittal Type:			
<b>WELL LOCATION INFORMATION</b>									
API Number		Pool Code [96688]		Pool Name GATUNA CANYON;BONE SPRING					
Property Code		Property Name TIGER KING 22 15 FED COM				Well Number 111H			
OGRID No. 6137		Operator Name DEVON ENERGY PRODUCTION COMPANY, L.P.				Ground Level Elevation 3262.6'			
Surface Owner: <input type="checkbox"/> State <input type="checkbox"/> Fee <input type="checkbox"/> Tribal <input checked="" type="checkbox"/> Federal				Mineral Owner: <input type="checkbox"/> State <input type="checkbox"/> Fee <input type="checkbox"/> Tribal <input checked="" type="checkbox"/> Federal					
<b>Surface Location</b>									
UL N	Section 22	Township 20-S	Range 30-E	Lot	Ft. from N/S 760/S	Ft. from E/W 2297/W	Latitude 32.5536201°	Longitude -103.9611255°	County EDDY
<b>Bottom Hole Location</b>									
UL D	Section 15	Township 20-S	Range 30-E	Lot	Ft. from N/S 20/N	Ft. from E/W 720/W	Latitude 32.5805088°	Longitude -103.9662155°	County EDDY
Dedicated Acres 1280		Infill or Defining Well INFILL		Defining Well API TIGER KING 22 15 FED COM 223H		Overlapping Spacing Unit (Y/N)		Consolidation Code C	
Order Numbers. PENDING				Well setbacks are under Common Ownership: <input type="checkbox"/> Yes <input type="checkbox"/> No					
<b>Kick Off Point (KOP)</b>									
UL M	Section 22	Township 20-S	Range 30-E	Lot	Ft. from N/S 50/S	Ft. from E/W 720/W	Latitude 32.5516717°	Longitude -103.9662473°	County EDDY
<b>First Take Point (FTP)</b>									
UL M	Section 22	Township 20-S	Range 30-E	Lot	Ft. from N/S 100/S	Ft. from E/W 720/W	Latitude 32.5518091°	Longitude -103.9662471°	County EDDY
<b>Last Take Point (LTP)</b>									
UL D	Section 15	Township 20-S	Range 30-E	Lot	Ft. from N/S 100/N	Ft. from E/W 720/W	Latitude 32.5802890°	Longitude -103.9662157°	County EDDY
Unitized Area: <input type="checkbox"/>		Area of Uniform Interest: <input type="checkbox"/>		Spacing Unit Type: <input checked="" type="checkbox"/> Horizontal <input type="checkbox"/> Vertical			Ground Floor Elevation:		
<b>OPERATOR CERTIFICATION:</b>				<b>SURVEYOR NOTES:</b>					
I hereby certify that the information contained herein is true and complete to the best of my knowledge and belief, and, if the well is a vertical or directional well, that this organization either owns a working interest or unleased mineral interest in the land including the proposed bottom hole location or has a right to drill this well at this location pursuant to a contract with an owner of a working interest or unleased mineral interest, or to a voluntary pooling agreement or a compulsory pooling order heretofore entered by the division.  If this well is a horizontal well, I further certify that this organization has received the consent of at least one lessee or owner of a working interest or unleased mineral interest in each tract (in the target pool or formation) in which any part of the well's completed interval will be located or obtained a compulsory pooling order from the division.				1. BEARINGS AND COORDINATES SHOWN ARE GRID BASED ON THE NEW MEXICO STATE PLANE EAST ZONE COORDINATE SYSTEM 3001, WITH CONVERGENCE ANGLE OF -0°11'38.09" AND BASED ON CONTROL POINT CP RED AT N:565381.762 E:652371.713. ORTHO:3383.327. DETERMINED BY AN OPUS SOLUTION ON NOVEMBER 8TH, 2023. 2. DISTANCES DEPICTED HEREON ARE REPORTED AS GROUND DISTANCES IN US SURVEY FEET USING A COMBINED SCALE FACTOR OF 1.000234964. 3. ELEVATIONS SHOWN OR LISTED ARE EXISTING GROUND ELEVATIONS. 4. KARST AREAS, 1/4 & 1/2 MILE POTASH BUFFERS, LEASE AREAS AND DRILL ISLANDS, IF SHOWN, WERE PROVIDED BY DEVON ENERGY AND NOT LOCATED ON THE GROUND AS A PART OF THIS SURVEY, LOCATIONS ARE APPROXIMATE.					
Signature: <i>Shandee Thomas</i> Date: 2/23/26 SHANDEE THOMAS									
Printed Name: SHANDEE THOMAS@DVN.COM E-mail Address:				Signature and Seal of Professional Surveyor: 20250 John E. Allen 02/19/2026 Certificate No. Name Date of Survey					
Page: 1 of 2		Drawn By: JMA		Checked By: JSP		Date Drawn: 02/18/2026		Rev:	

Note: No allowable will be assigned to this completion until all interests have been consolidated or a non-standard unit has been approved by

**DEVON EXHIBIT A-1**

**TIGER KING 22 15 FED COM 111H  
SURFACE HOLE LOCATION**  
 760' FSL - 2297' FWL  
 SEC. 22, T20S, R30E  
 ELEV: 3262.6'  
 N: 565338.13  
 E: 656019.16  
 LAT: 32.5536201°  
 LON: -103.9611255°

**KICK OFF POINT**  
 50' FSL - 720' FWL  
 SEC. 22, T20S, R30E  
 N: 564623.79  
 E: 654443.52  
 LAT: 32.5516717°  
 LON: -103.9662473°

**PPP 4**  
 1320' FSL - 720' FWL  
 SEC. 15, T20S, R30E  
 N: 571173.37  
 E: 654429.64  
 LAT: 32.5696746°  
 LON: -103.9662190°

**FIRST TAKE POINT (PPP 1)**  
 100' FSL - 720' FWL  
 SEC. 22, T20S, R30E  
 N: 564673.80  
 E: 654443.39  
 LAT: 32.5518091°  
 LON: -103.9662471°

**PPP 5**  
 1321' FSL - 720' FWL  
 SEC. 15, T20S, R30E  
 N: 573813.90  
 E: 654422.36  
 LAT: 32.5769328°  
 LON: -103.9662131°

**PPP 2**  
 2640' FNL - 720' FWL  
 SEC. 22, T20S, R30E  
 N: 567213.99  
 E: 654438.26  
 LAT: 32.5587914°  
 LON: -103.9662354°

**LAST TAKE POINT**  
 100' FNL - 720' FWL  
 SEC. 15, T20S, R30E  
 N: 575034.90  
 E: 654417.34  
 LAT: 32.5802890°  
 LON: -103.9662157°

**PPP 3**  
 0' FNL - 720' FWL  
 SEC. 22, T20S, R30E  
 N: 569853.80  
 E: 654431.62  
 LAT: 32.5660475°  
 LON: -103.9662274°

**BOTTOM HOLE LOCATION**  
 20' FNL - 720' FWL  
 SEC. 15, T0S, R0E  
 N: 575114.89  
 E: 654417.14  
 LAT: 32.5805088°  
 LON: -103.9662155°

**LEGEND**

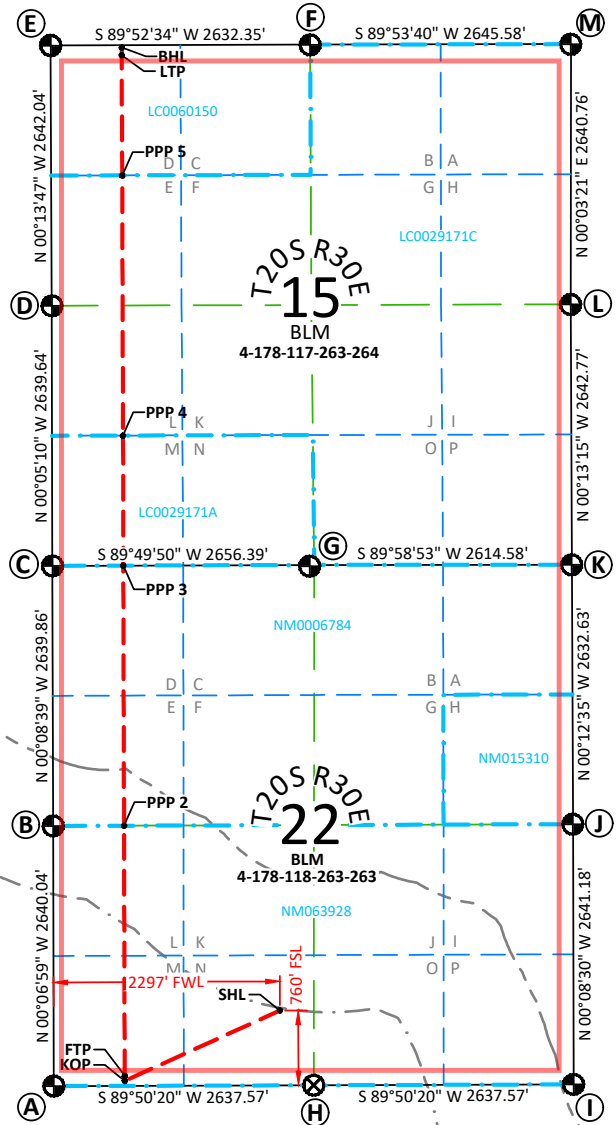
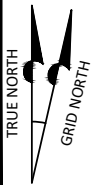
- SECTION LINE
- 1/4 SECTION LINE
- 1/16 SECTION LINE
- - - WELL PATH
- - - 1/4 MILE BUFFER
- - - 1/2 MILE BUFFER
- - - LEASE LINE
- - - LEASE ID NUMBER
- ⊕ FOUND
- ⊗ BRASS CAP
- ⊗ CALC'D CORNER

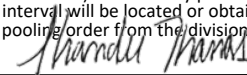

**SECTION CORNER POINTS**

CORNER	NORTHING	EASTING
A	564571.78	653723.79
B	567211.82	653718.43
C	569851.67	653711.79
D	572491.31	653707.82
E	575133.32	653697.23
F	575139.01	656329.57
G	569859.53	656368.18
H	564579.19	656361.36
I	564586.61	658998.92
J	567227.77	658992.39
K	569860.39	658982.75
L	572503.13	658972.57
M	575143.89	658975.14

**SURVEYOR NOTES:**

- BEARINGS AND COORDINATES SHOWN ARE GRID BASED ON THE NEW MEXICO STATE PLANE EAST ZONE COORDINATE SYSTEM 3001, WITH A CONVERGENCE ANGLE OF -0°11'38.09" AND BASED ON CONTROL POINT CP RED AT N:565381.762 E:652371.713. ORTHO: 3383.327. DETERMINED BY AN OPUS SOLUTION ON NOVEMBER 8TH, 2023.
- DISTANCES DEPICTED HEREON ARE REPORTED AS GROUND DISTANCES IN US SURVEY FEET USING A COMBINED SCALE FACTOR OF 1.000234964
- ELEVATIONS SHOWN OR LISTED ARE EXISTING GROUND ELEVATIONS.
- KARST AREAS, 1/4 & 1/2 MILE POTASH BUFFERS, LEASE AREAS AND DRILL ISLANDS, IF SHOWN, WERE PROVIDED BY DEVON ENERGY AND NOT LOCATED ON THE GROUND AS A PART OF THIS SURVEY, LOCATIONS ARE APPROXIMATE.



<b>C-102</b>		<b>State of New Mexico</b>				Revised July 9, 2024			
Submit Electronically Via OCD Permitting		<b>Energy, Minerals &amp; Natural Resources Department</b>				<input checked="" type="checkbox"/> Initial Submittal <input type="checkbox"/> Amended Report <input type="checkbox"/> As Drilled			
		<b>OIL CONSERVATION DIVISION</b>				Submittal Type:			
<b>WELL LOCATION INFORMATION</b>									
API Number		Pool Code 96688		Pool Name GATUNA CANYON;BONE SPRING					
Property Code		Property Name TIGER KING 22 15 FED COM				Well Number 112H			
OGRID No. 6137		Operator Name DEVON ENERGY PRODUCTION COMPANY, L.P.				Ground Level Elevation 3263.4'			
Surface Owner: <input type="checkbox"/> State <input type="checkbox"/> Fee <input type="checkbox"/> Tribal <input checked="" type="checkbox"/> Federal				Mineral Owner: <input type="checkbox"/> State <input type="checkbox"/> Fee <input type="checkbox"/> Tribal <input checked="" type="checkbox"/> Federal					
<b>Surface Location</b>									
UL N	Section 22	Township 20-S	Range 30-E	Lot	Ft. from N/S 760/S	Ft. from E/W 2327/W	Latitude 32.5536201°	Longitude -103.9610282°	County EDDY
<b>Bottom Hole Location</b>									
UL C	Section 15	Township 20-S	Range 30-E	Lot	Ft. from N/S 20/N	Ft. from E/W 2000/W	Latitude 32.5805042°	Longitude -103.9620609°	County EDDY
Dedicated Acres 1280		Infill or Defining Well INFILL		Defining Well API TIGER KING 22 15 FED COM 223H		Overlapping Spacing Unit (Y/N)		Consolidation Code C	
Order Numbers. PENDING				Well setbacks are under Common Ownership: <input type="checkbox"/> Yes <input type="checkbox"/> No					
<b>Kick Off Point (KOP)</b>									
UL N	Section 22	Township 20-S	Range 30-E	Lot	Ft. from N/S 50/S	Ft. from E/W 2000/W	Latitude 32.5516694°	Longitude -103.9620941°	County EDDY
<b>First Take Point (FTP)</b>									
UL N	Section 22	Township 20-S	Range 30-E	Lot	Ft. from N/S 100/S	Ft. from E/W 2000/W	Latitude 32.5518068°	Longitude -103.9620939°	County EDDY
<b>Last Take Point (LTP)</b>									
UL C	Section 15	Township 20-S	Range 30-E	Lot	Ft. from N/S 100/N	Ft. from E/W 2000/W	Latitude 32.5802844°	Longitude -103.9620612°	County EDDY
Unitized Area: <input type="checkbox"/>		Area of Uniform Interest: <input type="checkbox"/>		Spacing Unit Type: <input checked="" type="checkbox"/> Horizontal <input type="checkbox"/> Vertical			Ground Floor Elevation:		
<b>OPERATOR CERTIFICATION:</b>					<b>SURVEYOR CERTIFICATION:</b>				
<p>I hereby certify that the information contained herein is true and complete to the best of my knowledge and belief, and, if the well is a vertical or directional well, that this organization either owns a working interest or unleased mineral interest in the land including the proposed bottom hole location or has a right to drill this well at this location pursuant to a contract with an owner of a working interest or unleased mineral interest, or to a voluntary pooling agreement or a compulsory pooling order heretofore entered by the division.</p> <p>If this well is a horizontal well, I further certify that this organization has received the consent of at least one lessee or owner of a working interest or unleased mineral interest in each tract (in the target pool or formation) in which any part of the well's completed interval will be located or obtained a compulsory pooling order from the division.</p>					<p><b>SURVEYOR NOTES:</b></p> <ol style="list-style-type: none"> <li>BEARINGS AND COORDINATES SHOWN ARE GRID BASED ON THE NEW MEXICO STATE PLANE EAST ZONE COORDINATE SYSTEM 3001, WITH CONVERGENCE ANGLE OF -0°11'38.09" AND BASED ON CONTROL POINT CP RED AT N:565381.762 E:652371.713. ORTHO:3383.327. DETERMINED BY AN OPUS SOLUTION ON NOVEMBER 8TH, 2023.</li> <li>DISTANCES DEPICTED HEREON ARE REPORTED AS GROUND DISTANCES IN US SURVEY FEET USING A COMBINED SCALE FACTOR OF 1.000234964.</li> <li>ELEVATIONS SHOWN OR LISTED ARE EXISTING GROUND ELEVATIONS.</li> <li>KARST AREAS, 1/4 &amp; 1/2 MILE POTASH BUFFERS, LEASE AREAS AND DRILL ISLANDS, IF SHOWN, WERE PROVIDED BY DEVON ENERGY AND NOT LOCATED ON THE GROUND AS A PART OF THIS SURVEY, LOCATIONS ARE APPROXIMATE.</li> </ol>				
Signature  SHANDEE THOMAS Date 2/23/26					 Signature and Seal of Professional Surveyor:				
Printed Name SHANDEE.THOMAS@DVN.COM E-mail Address					20250 John E. Allen 02/19/2026 Certificate No. Name Date of Survey				
Page: 1 of 2		Drawn By: JMA		Checked By: JSP		Date Drawn: 02/18/2026		Revision: R0	

Note: No allowable will be assigned to this completion until all interests have been consolidated or a non-standard unit has been approved by the division.

**TIGER KING 22 15 FED COM 112H**  
**SURFACE HOLE LOCATION**  
**760' FSL - 2327' FWL**  
**SEC. 22, T20S, R30E**  
 ELEV: 3263.4'  
 N: 565338.21  
 E: 656049.16  
 LAT: 32.5536201°  
 LON: -103.9610282°

**KICK OFF POINT**  
**50' FSL - 2000' FWL**  
**SEC. 22, T20S, R30E**  
 N: 564627.39  
 E: 655723.21  
 LAT: 32.5516694°  
 LON: -103.9620941°

**PPP 4**  
**1319' FSL - 2000' FWL**  
**SEC. 15, T20S, R30E**  
 N: 571176.70  
 E: 655709.33  
 LAT: 32.5696716°  
 LON: -103.9620650°

**FIRST TAKE POINT (PPP 1)**  
**100' FSL - 2000' FWL**  
**SEC. 22, T20S, R30E**  
 N: 564677.40  
 E: 655723.09  
 LAT: 32.5518068°  
 LON: -103.9620939°

**PPP 5**  
**1321' FSL - 2000' FWL**  
**SEC. 15, T20S, R30E**  
 N: 573816.72  
 E: 655702.05  
 LAT: 32.5769283°  
 LON: -103.9620587°

**PPP 2**  
**2640' FNL - 2000' FWL**  
**SEC. 22, T20S, R30E**  
 N: 567217.87  
 E: 655717.95  
 LAT: 32.5587899°  
 LON: -103.9620818°

**LAST TAKE POINT**  
**100' FNL - 2000' FWL**  
**SEC. 15, T20S, R30E**  
 N: 575037.67  
 E: 655697.04  
 LAT: 32.5802844°  
 LON: -103.9620612°

**PPP 3**  
**0' FNL - 2000' FWL**  
**SEC. 22, T20S, R30E**  
 N: 569857.59  
 E: 655711.32  
 LAT: 32.5660458°  
 LON: -103.9620735°

**BOTTOM HOLE LOCATION**  
**20' FNL - 2000' FWL**  
**SEC. 15, T0S, R0E**  
 N: 575117.66  
 E: 565696.84  
 LAT: 32.5805042°  
 LON: -103.9620609°

**LEGEND**

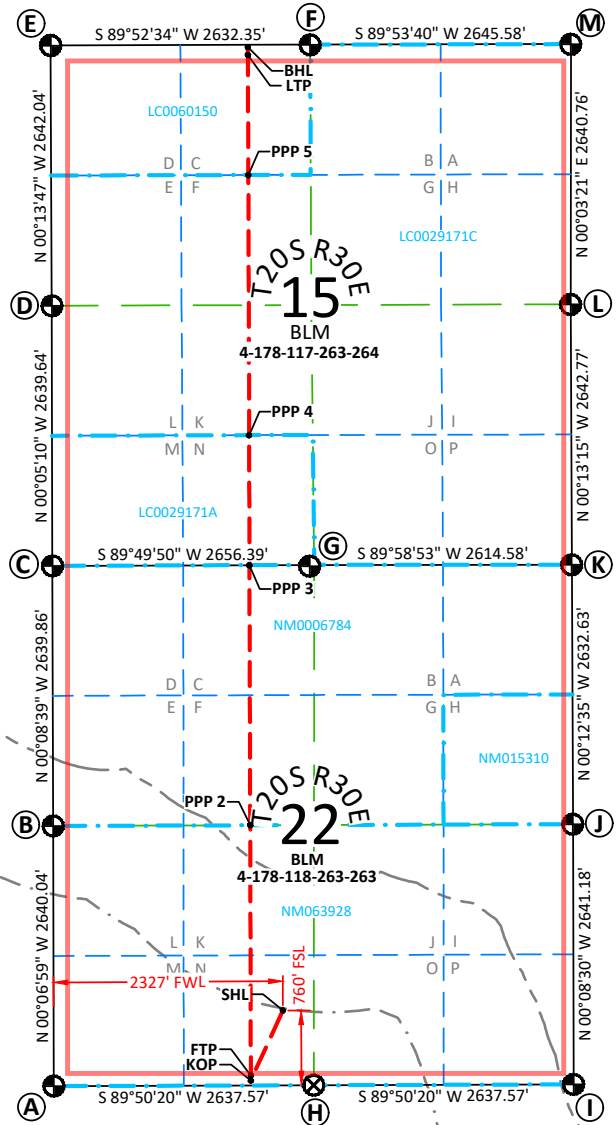
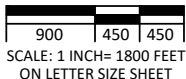
- SECTION LINE
- 1/4 SECTION LINE
- - - 1/16 SECTION LINE
- - - WELL PATH
- - - 1/4 MILE BUFFER
- - - 1/2 MILE BUFFER
- - - LEASE LINE
- - - LEASE ID NUMBER
- ⊕ FOUND
- ⊗ BRASS CAP
- ⊗ CALC'D CORNER


**SECTION CORNER POINTS**

CORNER	NORTHING	EASTING
A	564571.78	653723.79
B	567211.82	653718.43
C	569851.67	653711.79
D	572491.31	653707.82
E	575133.32	653697.23
F	575139.01	656329.57
G	569859.53	656368.18
H	564579.19	656361.36
I	564586.61	658998.92
J	567227.77	658992.39
K	569860.39	658982.75
L	572503.13	658972.57
M	575143.89	658975.14

**SURVEYOR NOTES:**

- BEARINGS AND COORDINATES SHOWN ARE GRID BASED ON THE NEW MEXICO STATE PLANE EAST ZONE COORDINATE SYSTEM 3001, WITH A CONVERGENCE ANGLE OF -0°11'38.09" AND BASED ON CONTROL POINT CP RED AT N:565381.762 E:652371.713. ORTHO: 3383.327. DETERMINED BY AN OPUS SOLUTION ON NOVEMBER 8TH, 2023.
- DISTANCES DEPICTED HEREON ARE REPORTED AS GROUND DISTANCES IN US SURVEY FEET USING A COMBINED SCALE FACTOR OF 1.000234964
- ELEVATIONS SHOWN OR LISTED ARE EXISTING GROUND ELEVATIONS.
- KARST AREAS, 1/4 & 1/2 MILE POTASH BUFFERS, LEASE AREAS AND DRILL ISLANDS, IF SHOWN, WERE PROVIDED BY DEVON ENERGY AND NOT LOCATED ON THE GROUND AS A PART OF THIS SURVEY, LOCATIONS ARE APPROXIMATE.



<b>C-102</b>		<b>State of New Mexico</b>				Revised July 9, 2024								
Submit Electronically Via OCD Permitting		<b>Energy, Minerals &amp; Natural Resources Department</b>				<input checked="" type="checkbox"/> Initial Submittal <input type="checkbox"/> Amended Report <input type="checkbox"/> As Drilled								
		<b>OIL CONSERVATION DIVISION</b>				Submittal Type:								
<b>WELL LOCATION INFORMATION</b>														
API Number		Pool Code 96688		Pool Name GATUNA CANYON;BONE SPRING										
Property Code		Property Name TIGER KING 22 15 FED COM				Well Number 113H								
OGRID No. 6137		Operator Name DEVON ENERGY PRODUCTION COMPANY, L.P.				Ground Level Elevation 3262.8'								
Surface Owner: <input type="checkbox"/> State <input type="checkbox"/> Fee <input type="checkbox"/> Tribal <input checked="" type="checkbox"/> Federal				Mineral Owner: <input type="checkbox"/> State <input type="checkbox"/> Fee <input type="checkbox"/> Tribal <input checked="" type="checkbox"/> Federal										
<b>Surface Location</b>														
UL N	Section 22	Township 20-S	Range 30-E	Lot	Ft. from N/S 760/S	Ft. from E/W 2357/W	Latitude 32.5536200°	Longitude -103.9609308°	County EDDY					
<b>Bottom Hole Location</b>														
UL B	Section 15	Township 20-S	Range 30-E	Lot	Ft. from N/S 20/N	Ft. from E/W 2000/E	Latitude 32.5804989°	Longitude -103.9579094°	County EDDY					
Dedicated Acres 1280		Infill or Defining Well INFILL		Defining Well API TIGER KING 22 15 FED COM 223H		Overlapping Spacing Unit (Y/N)		Consolidation Code C						
Order Numbers. PENDING				Well setbacks are under Common Ownership: <input type="checkbox"/> Yes <input type="checkbox"/> No										
<b>Kick Off Point (KOP)</b>														
UL O	Section 22	Township 20-S	Range 30-E	Lot	Ft. from N/S 50/S	Ft. from E/W 2000/E	Latitude 32.5516669°	Longitude -103.9579526°	County EDDY					
<b>First Take Point (FTP)</b>														
UL O	Section 22	Township 20-S	Range 30-E	Lot	Ft. from N/S 100/S	Ft. from E/W 2000/E	Latitude 32.5518044°	Longitude -103.9579524°	County EDDY					
<b>Last Take Point (LTP)</b>														
UL B	Section 15	Township 20-S	Range 30-E	Lot	Ft. from N/S 100/N	Ft. from E/W 2000/E	Latitude 32.5802791°	Longitude -103.9579098°	County EDDY					
Unitized Area: <input type="checkbox"/>		Area of Uniform Interest: <input type="checkbox"/>		Spacing Unit Type: <input checked="" type="checkbox"/> Horizontal <input type="checkbox"/> Vertical			Ground Floor Elevation:							
<b>OPERATOR CERTIFICATION:</b>					<b>SURVEYOR CERTIFICATION:</b>									
<p>I hereby certify that the information contained herein is true and complete to the best of my knowledge and belief, and, if the well is a vertical or directional well, that this organization either owns a working interest or unleased mineral interest in the land including the proposed bottom hole location or has a right to drill this well at this location pursuant to a contract with an owner of a working interest or unleased mineral interest, or to a voluntary pooling agreement or a compulsory pooling order heretofore entered by the division.</p> <p>If this well is a horizontal well, I further certify that this organization has received the consent of at least one lessee or owner of a working interest or unleased mineral interest in each tract (in the target pool or formation) in which any part of the well's completed interval will be located or obtained a compulsory pooling order from the division.</p> <p><i>Shandee Thomas</i> 2/23/26 Signature Date SHANDEE THOMAS</p> <p>Printed Name SHANDEE.THOMAS@DVN.COM</p> <p>E-mail Address</p>					<p><b>SURVEYOR NOTES:</b></p> <ol style="list-style-type: none"> <li>BEARINGS AND COORDINATES SHOWN ARE GRID BASED ON THE NEW MEXICO STATE PLANE EAST ZONE COORDINATE SYSTEM 3001, WITH CONVERGENCE ANGLE OF -0°11'38.09" AND BASED ON CONTROL POINT CP RED AT N:565381.762 E:652371.713. ORTHO:3383.327. DETERMINED BY AN OPUS SOLUTION ON NOVEMBER 8TH, 2023.</li> <li>DISTANCES DEPICTED HEREON ARE REPORTED AS GROUND DISTANCES IN US SURVEY FEET USING A COMBINED SCALE FACTOR OF 1.000234964.</li> <li>ELEVATIONS SHOWN OR LISTED ARE EXISTING GROUND ELEVATIONS.</li> <li>KARST AREAS, 1/4 &amp; 1/2 MILE POTASH BUFFERS, LEASE AREAS AND DRILL ISLANDS, IF SHOWN, WERE PROVIDED BY DEVON ENERGY AND NOT LOCATED ON THE GROUND AS A PART OF THIS SURVEY, LOCATIONS ARE APPROXIMATE.</li> </ol>					<p>I hereby certify that the well location shown on this plat was plotted from field notes of actual surveys made by me or under my supervision.</p> <div style="text-align:center;">  </div> <p>Signature and Seal of Professional Surveyor:</p> <p>20250 John E. Allen 02/19/2026 Certificate No. Name Date of Survey</p>				
Page: 1 of 2		Drawn By: JMA		Checked By: JSP		Date Drawn: 02/18/2026		Revision: R0						

Note: No allowable will be assigned to this completion until all interests have been consolidated or a non-standard unit has been approved by the division.

**TIGER KING 22 15 FED COM 113H  
SURFACE HOLE LOCATION  
760' FSL - 2357' FWL  
SEC. 22, T20S, R30E  
ELEV:3262.8'  
N: 575120.21  
E: 656079.16  
LAT: 32.5536200°  
LON: -103.9609308°**

**KICK OFF POINT  
50' FSL - 2000' FEL  
SEC. 22, T20S, R30E  
N: 564630.97  
E: 656999.27  
LAT: 32.5516669°  
LON: -103.9579526°**

**PPP 3  
0' FNL - 2000' FEL  
SEC. 22, T20S, R30E  
N: 569859.73  
E: 656983.21  
LAT: 32.5660394°  
LON: -103.9579449°**

**FIRST TAKE POINT (PPP 1)  
100' FSL - 2000' FEL  
SEC. 22, T20S, R30E  
N: 564680.98  
E: 656999.16  
LAT: 32.5518044°  
LON: -103.9579524°**

**LAST TAKE POINT  
100' FNL - 2000' FEL  
SEC. 15, T20S, R30E  
N: 575040.23  
E: 656975.77  
LAT: 32.5802791°  
LON: -103.9579098°**

**PPP 2  
2639' FNL - 2000' FEL  
SEC. 22, T20S, R30E  
N: 567221.72  
E: 656992.87  
LAT: 32.5587882°  
LON: -103.9579438°**

**BOTTOM HOLE LOCATION  
20' FNL - 2000' FEL  
SEC. 15, T20S, R30E  
N: 575120.22  
E: 656975.59  
LAT: 32.5804989°  
LON: -103.9579094°**

**LEGEND**

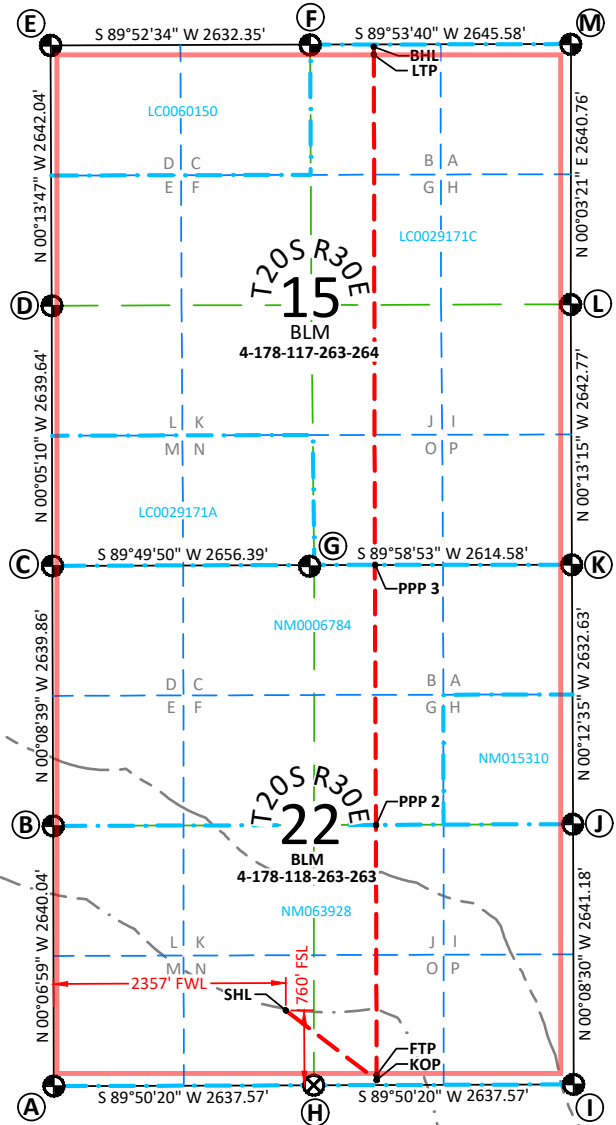
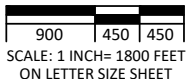

- SECTION LINE
- 1/4 SECTION LINE
- 1/16 SECTION LINE
- WELL PATH
- 1/4 MILE BUFFER
- 1/2 MILE BUFFER
- LEASE LINE
- LEASE ID NUMBER
- ⊕ FOUND
- ⊗ BRASS CAP
- ⊗ CALC'D CORNER


**SECTION CORNER POINTS**

CORNER	NORTHING	EASTING
A	564571.78	653723.79
B	567211.82	653718.43
C	569851.67	653711.79
D	572491.31	653707.82
E	575133.32	653697.23
F	575139.01	656329.57
G	569859.53	656368.18
H	564579.19	656361.36
I	564586.61	658998.92
J	567227.77	658992.39
K	569860.39	658982.75
L	572503.13	658972.57
M	575143.89	658975.14

**SURVEYOR NOTES:**

- BEARINGS AND COORDINATES SHOWN ARE GRID BASED ON THE NEW MEXICO STATE PLANE EAST ZONE COORDINATE SYSTEM 3001, WITH A CONVERGENCE ANGLE OF -0°11'38.09" AND BASED ON CONTROL POINT CP RED AT N:565381.762 E:652371.713. ORTHO: 3383.327. DETERMINED BY AN OPUS SOLUTION ON NOVEMBER 8TH, 2023.
- DISTANCES DEPICTED HEREON ARE REPORTED AS GROUND DISTANCES IN US SURVEY FEET USING A COMBINED SCALE FACTOR OF 1.000234964
- ELEVATIONS SHOWN OR LISTED ARE EXISTING GROUND ELEVATIONS.
- KARST AREAS, 1/4 & 1/2 MILE POTASH BUFFERS, LEASE AREAS AND DRILL ISLANDS, IF SHOWN, WERE PROVIDED BY DEVON ENERGY AND NOT LOCATED ON THE GROUND AS A PART OF THIS SURVEY, LOCATIONS ARE APPROXIMATE.



<b>C-102</b>		<b>State of New Mexico</b>					Revised July 9, 2024		
Submit Electronically Via OCD Permitting		<b>Energy, Minerals &amp; Natural Resources Department</b>					<input checked="" type="checkbox"/> Initial Submittal <input type="checkbox"/> Amended Report <input type="checkbox"/> As Drilled		
		<b>OIL CONSERVATION DIVISION</b>					Submittal Type:		
<b>WELL LOCATION INFORMATION</b>									
API Number		Pool Code 96688		Pool Name GATUNA CANYON;BONE SPRING					
Property Code		Property Name TIGER KING 22 15 FED COM					Well Number 114H		
OGRID No. 6137		Operator Name DEVON ENERGY PRODUCTION COMPANY, L.P.					Ground Level Elevation 3262.3'		
Surface Owner: <input type="checkbox"/> State <input type="checkbox"/> Fee <input type="checkbox"/> Tribal <input checked="" type="checkbox"/> Federal				Mineral Owner: <input type="checkbox"/> State <input type="checkbox"/> Fee <input type="checkbox"/> Tribal <input checked="" type="checkbox"/> Federal					
<b>Surface Location</b>									
UL N	Section 22	Township 20-S	Range 30-E	Lot	Ft. from N/S 760/S	Ft. from E/W 2387/W	Latitude 32.5536200°	Longitude -103.9608334°	County EDDY
<b>Bottom Hole Location</b>									
UL A	Section 15	Township 20-S	Range 30-E	Lot	Ft. from N/S 20/N	Ft. from E/W 720/E	Latitude 32.5804929°	Longitude -103.9537549°	County EDDY
Dedicated Acres 1280		Infill or Defining Well INFILL		Defining Well API TIGER KING 22 15 FED COM 223H		Overlapping Spacing Unit (Y/N)		Consolidation Code C	
Order Numbers. PENDING				Well setbacks are under Common Ownership: <input type="checkbox"/> Yes <input type="checkbox"/> No					
<b>Kick Off Point (KOP)</b>									
UL P	Section 22	Township 20-S	Range 30-E	Lot	Ft. from N/S 50/S	Ft. from E/W 720/E	Latitude 32.5516643°	Longitude -103.9537994°	County EDDY
<b>First Take Point (FTP)</b>									
UL P	Section 22	Township 20-S	Range 30-E	Lot	Ft. from N/S 100/S	Ft. from E/W 720/E	Latitude 32.5518018°	Longitude -103.9537992°	County EDDY
<b>Last Take Point (LTP)</b>									
UL A	Section 15	Township 20-S	Range 30-E	Lot	Ft. from N/S 100/N	Ft. from E/W 720/E	Latitude 32.5802731°	Longitude -103.9537552°	County EDDY
Unitized Area: <input type="checkbox"/>		Area of Uniform Interest: <input type="checkbox"/>		Spacing Unit Type: <input checked="" type="checkbox"/> Horizontal <input type="checkbox"/> Vertical			Ground Floor Elevation:		
<b>OPERATOR CERTIFICATION:</b>				<b>SURVEYOR NOTES:</b>					
I hereby certify that the information contained herein is true and complete to the best of my knowledge and belief, and, if the well is a vertical or directional well, that this organization either owns a working interest or unleased mineral interest in the land including the proposed bottom hole location or has a right to drill this well at this location pursuant to a contract with an owner of a working interest or unleased mineral interest, or to a voluntary pooling agreement or a compulsory pooling order heretofore entered by the division.  If this well is a horizontal well, I further certify that this organization has received the consent of at least one lessee or owner of a working interest or unleased mineral interest in each tract (in the target pool or formation) in which any part of the well's completed interval will be located or obtained a compulsory pooling order from the division.				1. BEARINGS AND COORDINATES SHOWN ARE GRID BASED ON THE NEW MEXICO STATE PLANE EAST ZONE COORDINATE SYSTEM 3001, WITH CONVERGENCE ANGLE OF -0°11'38.09" AND BASED ON CONTROL POINT CP RED AT N:565381.762 E:652371.713. ORTHO:3383.327. DETERMINED BY AN OPUS SOLUTION ON NOVEMBER 8TH, 2023. 2. DISTANCES DEPICTED HEREON ARE REPORTED AS GROUND DISTANCES IN US SURVEY FEET USING A COMBINED SCALE FACTOR OF 1.000234964. 3. ELEVATIONS SHOWN OR LISTED ARE EXISTING GROUND ELEVATIONS. 4. KARST AREAS, 1/4 & 1/2 MILE POTASH BUFFERS, LEASE AREAS AND DRILL ISLANDS, IF SHOWN, WERE PROVIDED BY DEVON ENERGY AND NOT LOCATED ON THE GROUND AS A PART OF THIS SURVEY, LOCATIONS ARE APPROXIMATE.					
Signature: <i>Shandee Thomas</i> 2/23/26 SHANDEE THOMAS									
Printed Name: SHANDEE THOMAS E-mail Address: SHANDEE.THOMAS@DVN.COM									
Signature and Seal of Professional Surveyor:									
Page: 1 of 2		Drawn By: JMA		Checked By: JSP		Date Drawn: 02/18/2026		Revision: R0	

Note: No allowable will be assigned to this completion until all interests have been consolidated or a non-standard unit has been approved by the division.

**TIGER KING 22 15 FED COM 114H  
SURFACE HOLE LOCATION**

**760' FSL - 2387' FWL**  
**SEC. 22, T20S, R30E**  
 ELEV: 3262.3'  
 N: 565338.38  
 E: 656109.16  
 LAT: 32.5536200°  
 LON: -103.9608334°

**KICK OFF POINT**  
**50' FSL - 720' FEL**  
**SEC. 22, T20S, R30E**  
 N: 564634.57  
 E: 658278.97  
 LAT: 32.5516643°  
 LON: -103.9537994°

**PPP 3**  
**1318' FNL - 720' FEL**  
**SEC. 22, T20S, R30E**  
 N: 569860.15  
 E: 658262.92  
 LAT: 32.5624072°  
 LON: -103.9537906°

**FIRST TAKE POINT (PPP 1)**  
**100' FSL - 720' FEL**  
**SEC. 22, T20S, R30E**  
 N: 564634.58  
 E: 658278.85  
 LAT: 32.5518018°  
 LON: -103.9537992°

**PPP 4**  
**0' FNL - 720' FEL**  
**SEC. 22, T20S, R30E**  
 N: 571180.84  
 E: 658261.02  
 LAT: 32.5660281°  
 LON: -103.9537911°

**PPP 2**  
**2635' FNL - 720' FEL**  
**SEC. 22, T20S, R30E**  
 N: 567225.57  
 E: 658272.56  
 LAT: 32.5587863°  
 LON: -103.9537902°

**LAST TAKE POINT**  
**100' FNL - 720' FEL**  
**SEC. 15, T20S, R30E**  
 N: 575042.58  
 E: 658255.47  
 LAT: 32.5802731°  
 LON: -103.9537552°

**BOTTOM HOLE LOCATION**

**20' FNL - 720' FEL**  
**SEC. 15, T20S, R30E**  
 N: 575122.57  
 E: 658255.29  
 LAT: 32.5804929°  
 LON: -103.9537549°

**LEGEND**

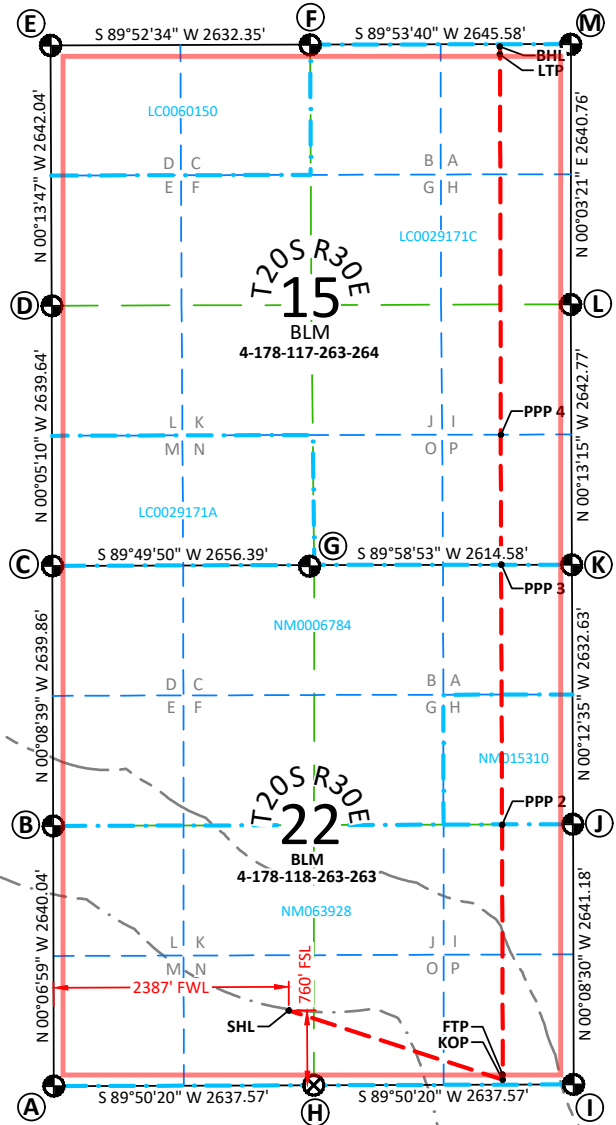
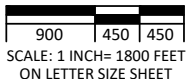
- SECTION LINE
- 1/4 SECTION LINE
- 1/16 SECTION LINE
- WELL PATH
- 1/4 MILE BUFFER
- 1/2 MILE BUFFER
- LEASE LINE
- LEASE ID NUMBER **NM123123**
- FOUND BRASS CAP
- CALC'D CORNER


**SECTION CORNER POINTS**

CORNER	NORTHING	EASTING
A	564571.78	653723.79
B	567211.82	653718.43
C	569851.67	653711.79
D	572491.31	653707.82
E	575133.32	653697.23
F	575139.01	656329.57
G	569859.53	656368.18
H	564579.19	656361.36
I	564586.61	658998.92
J	567227.77	658992.39
K	569860.39	658982.75
L	572503.13	658972.57
M	575143.89	658975.14

**SURVEYOR NOTES:**

- BEARINGS AND COORDINATES SHOWN ARE GRID BASED ON THE NEW MEXICO STATE PLANE EAST ZONE COORDINATE SYSTEM 3001, WITH A CONVERGENCE ANGLE OF -0°11'38.09" AND BASED ON CONTROL POINT CP RED AT N:565381.762 E:652371.713. ORTHO: 3383.327. DETERMINED BY AN OPUS SOLUTION ON NOVEMBER 8TH, 2023.
- DISTANCES DEPICTED HEREON ARE REPORTED AS GROUND DISTANCES IN US SURVEY FEET USING A COMBINED SCALE FACTOR OF 1.000234964
- ELEVATIONS SHOWN OR LISTED ARE EXISTING GROUND ELEVATIONS.
- KARST AREAS, 1/4 & 1/2 MILE POTASH BUFFERS, LEASE AREAS AND DRILL ISLANDS, IF SHOWN, WERE PROVIDED BY DEVON ENERGY AND NOT LOCATED ON THE GROUND AS A PART OF THIS SURVEY, LOCATIONS ARE APPROXIMATE.



<b>C-102</b>		<b>State of New Mexico</b>				Revised July 9, 2024			
Submit Electronically Via OCD Permitting		<b>Energy, Minerals &amp; Natural Resources Department</b>				Submittal Type:			
		<b>OIL CONSERVATION DIVISION</b>				<input checked="" type="checkbox"/> Initial Submittal <input type="checkbox"/> Amended Report <input type="checkbox"/> As Drilled			
<b>WELL LOCATION INFORMATION</b>									
API Number		Pool Code 96688		Pool Name GATUNA CANYON;BONE SPRING					
Property Code		Property Name TIGER KING 22 15 FED COM				Well Number 221H			
OGRID No. 6137		Operator Name DEVON ENERGY PRODUCTION COMPANY, L.P.				Ground Level Elevation 3263.2'			
Surface Owner: <input type="checkbox"/> State <input type="checkbox"/> Fee <input type="checkbox"/> Tribal <input checked="" type="checkbox"/> Federal				Mineral Owner: <input type="checkbox"/> State <input type="checkbox"/> Fee <input type="checkbox"/> Tribal <input checked="" type="checkbox"/> Federal					
<b>Surface Location</b>									
UL N	Section 22	Township 20-S	Range 30-E	Lot	Ft. from N/S 760/S	Ft. from E/W 2577/W	Latitude 32.5536196°	Longitude -103.9602168°	County EDDY
<b>Bottom Hole Location</b>									
UL D	Section 15	Township 20-S	Range 30-E	Lot	Ft. from N/S 20/N	Ft. from E/W 660/W	Latitude 32.5805090°	Longitude -103.9664102°	County EDDY
Dedicated Acres 1280		Infill or Defining Well INFILL		Defining Well API TIGER KING 22 15 FED COM 223H		Overlapping Spacing Unit (Y/N)		Consolidation Code C	
Order Numbers. PENDING						Well setbacks are under Common Ownership: <input type="checkbox"/> Yes <input type="checkbox"/> No			
<b>Kick Off Point (KOP)</b>									
UL M	Section 22	Township 20-S	Range 30-E	Lot	Ft. from N/S 50/S	Ft. from E/W 660/W	Latitude 32.5516718°	Longitude -103.9664420°	County EDDY
<b>First Take Point (FTP)</b>									
UL M	Section 22	Township 20-S	Range 30-E	Lot	Ft. from N/S 100/S	Ft. from E/W 660/W	Latitude 32.5518092°	Longitude -103.9664418°	County EDDY
<b>Last Take Point (LTP)</b>									
UL D	Section 15	Township 20-S	Range 30-E	Lot	Ft. from N/S 100/N	Ft. from E/W 660/W	Latitude 32.5802892°	Longitude -103.9664105°	County EDDY
Unitized Area: <input type="checkbox"/> Area of Uniform Interest: <input type="checkbox"/>				Spacing Unit Type: <input checked="" type="checkbox"/> Horizontal <input type="checkbox"/> Vertical			Ground Floor Elevation:		
<b>OPERATOR CERTIFICATION:</b>					<b>SURVEYOR CERTIFICATION:</b>				
<p>I hereby certify that the information contained herein is true and complete to the best of my knowledge and belief, and, if the well is a vertical or directional well, that this organization either owns a working interest or unleased mineral interest in the land including the proposed bottom hole location or has a right to drill this well at this location pursuant to a contract with an owner of a working interest or unleased mineral interest, or to a voluntary pooling agreement or a compulsory pooling order heretofore entered by the division.</p> <p>If this well is a horizontal well, I further certify that this organization has received the consent of at least one lessee or owner of a working interest or unleased mineral interest in each tract (in the target pool or formation) in which any part of the well's completed interval will be located or obtained a compulsory pooling order from the division.</p>					<p><b>SURVEYOR NOTES:</b></p> <ol style="list-style-type: none"> <li>BEARINGS AND COORDINATES SHOWN ARE GRID BASED ON THE NEW MEXICO STATE PLANE EAST ZONE COORDINATE SYSTEM 3001, WITH CONVERGENCE ANGLE OF -0°11'38.09" AND BASED ON CONTROL POINT CP RED AT N:565381.762 E:652371.713. ORTHO:3383.327. DETERMINED BY AN OPUS SOLUTION ON NOVEMBER 8TH, 2023.</li> <li>DISTANCES DEPICTED HEREON ARE REPORTED AS GROUND DISTANCES IN US SURVEY FEET USING A COMBINED SCALE FACTOR OF 1.000234964.</li> <li>ELEVATIONS SHOWN OR LISTED ARE EXISTING GROUND ELEVATIONS.</li> <li>KARST AREAS, 1/4 &amp; 1/2 MILE POTASH BUFFERS, LEASE AREAS AND DRILL ISLANDS, IF SHOWN, WERE PROVIDED BY DEVON ENERGY AND NOT LOCATED ON THE GROUND AS A PART OF THIS SURVEY, LOCATIONS ARE APPROXIMATE.</li> </ol>				
Signature: <i>Shandee Thomas</i> Date: 2/23/26 SHANDEE THOMAS Printed Name: SHANDEE.THOMAS@DVN.COM E-mail Address:					 Signature and Seal of Professional Surveyor: 20250 John E. Allen 02/19/2026 Certificate No. Name Date of Survey				
Page: 1 of 2		Drawn By: JMA		Checked By: JSP		Date Drawn: 02/18/2026		Revision: R1	

Note: No allowable will be assigned to this completion until all interests have been consolidated or a non-standard unit has been approved by the division.

**TIGER KING 22 15 FED COM 221H  
SURFACE HOLE LOCATION  
760' FSL - 2577' FWL  
SEC. 22, T20S, R30E  
ELEV:3163.2'  
N: 565338.91  
E: 656299.16  
LAT: 32.5536196°  
LON: -103.9602168°**

**KICK OFF POINT  
50' FSL - 660' FWL  
SEC. 22, T20S, R30E  
N: 564623.62  
E: 654383.53  
LAT: 32.5516718°  
LON: -103.9664420°**

**PPP 4  
1320' FSL - 657' FWL  
SEC. 15, T20S, R30E  
N: 571173.21  
E: 654369.65  
LAT: 32.5696748°  
LON: -103.9664138°**

**FIRST TAKE POINT (PPP 1)  
100' FSL - 660' FWL  
SEC. 22, T20S, R30E  
N: 564673.63  
E: 654383.41  
LAT: 32.5518092°  
LON: -103.9664418°**

**PPP 5  
1321' FSL - 658' FWL  
SEC. 15, T20S, R30E  
N: 573813.77  
E: 654362.37  
LAT: 32.5769330°  
LON: -103.9664079°**

**PPP 2  
2640' FNL - 659' FWL  
SEC. 22, T20S, R30E  
N: 567213.81  
E: 654378.27  
LAT: 32.5587915°  
LON: -103.9664301°**

**LAST TAKE POINT  
100' FNL - 660' FWL  
SEC. 15, T20S, R30E  
N: 575034.77  
E: 654357.35  
LAT: 32.5802892°  
LON: -103.9664105°**

**PPP 3  
0' FNL - 659' FWL  
SEC. 22, T20S, R30E  
N: 569853.62  
E: 654371.63  
LAT: 32.5660476°  
LON: -103.9664221°**

**BOTTOM HOLE LOCATION  
20' FNL - 660' FWL  
SEC. 15, T0S, R0E  
N: 575114.76  
E: 654357.15  
LAT: 32.5805090°  
LON: -103.9664102°**

**LEGEND**

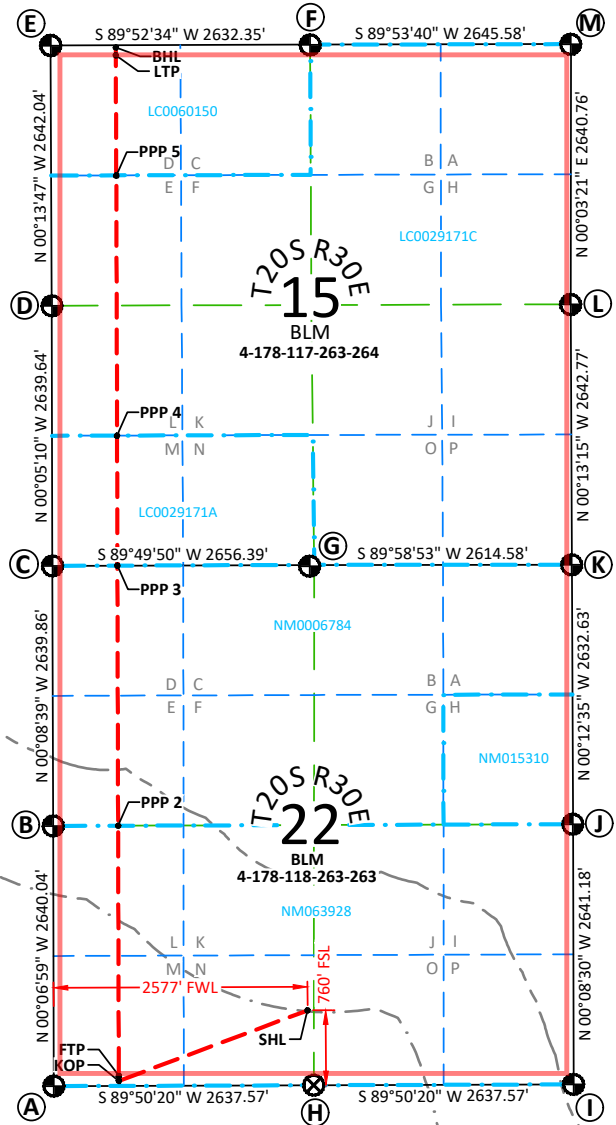
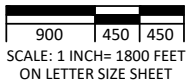

- SECTION LINE
- 1/4 SECTION LINE
- 1/16 SECTION LINE
- WELL PATH
- 1/4 MILE BUFFER
- 1/2 MILE BUFFER
- LEASE LINE
- LEASE ID NUMBER NM123123
- FOUND BRASS CAP
- CALC'D CORNER

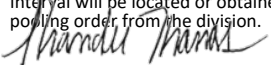

**SECTION CORNER POINTS**

CORNER	NORTHING	EASTING
A	564571.78	653723.79
B	567211.82	653718.43
C	569851.67	653711.79
D	572491.31	653707.82
E	575133.32	653697.23
F	575139.01	656329.57
G	569859.53	656368.18
H	564579.19	656361.36
I	564586.61	658998.92
J	567227.77	658992.39
K	569860.39	658982.75
L	572503.13	658972.57
M	575143.89	658975.14

**SURVEYOR NOTES:**

- BEARINGS AND COORDINATES SHOWN ARE GRID BASED ON THE NEW MEXICO STATE PLANE EAST ZONE COORDINATE SYSTEM 3001, WITH A CONVERGENCE ANGLE OF -0°11'38.09" AND BASED ON CONTROL POINT CP RED AT N:565381.762 E:652371.713. ORTHO: 3383.327. DETERMINED BY AN OPUS SOLUTION ON NOVEMBER 8TH, 2023.
- DISTANCES DEPICTED HEREON ARE REPORTED AS GROUND DISTANCES IN US SURVEY FEET USING A COMBINED SCALE FACTOR OF 1.000234964
- ELEVATIONS SHOWN OR LISTED ARE EXISTING GROUND ELEVATIONS.
- KARST AREAS, 1/4 & 1/2 MILE POTASH BUFFERS, LEASE AREAS AND DRILL ISLANDS, IF SHOWN, WERE PROVIDED BY DEVON ENERGY AND NOT LOCATED ON THE GROUND AS A PART OF THIS SURVEY, LOCATIONS ARE APPROXIMATE.



<b>C-102</b>		<b>State of New Mexico</b>					Revised July 9, 2024						
Submit Electronically Via OCD Permitting		<b>Energy, Minerals &amp; Natural Resources Department</b>					Submittal Type: <input checked="" type="checkbox"/> Initial Submittal <input type="checkbox"/> Amended Report <input type="checkbox"/> As Drilled						
		<b>OIL CONSERVATION DIVISION</b>											
<b>WELL LOCATION INFORMATION</b>													
API Number		Pool Code 96688		Pool Name GATUNA CANYON;BONE SPRING									
Property Code		Property Name TIGER KING 22 15 FED COM					Well Number 222H						
OGRID No. 6137		Operator Name DEVON ENERGY PRODUCTION COMPANY, L.P.					Ground Level Elevation 3264.7'						
Surface Owner: <input type="checkbox"/> State <input type="checkbox"/> Fee <input type="checkbox"/> Tribal <input checked="" type="checkbox"/> Federal				Mineral Owner: <input type="checkbox"/> State <input type="checkbox"/> Fee <input type="checkbox"/> Tribal <input checked="" type="checkbox"/> Federal									
<b>Surface Location</b>													
UL N	Section 22	Township 20-S	Range 30-E	Lot	Ft. from N/S 760/S	Ft. from E/W 2607/W	Latitude 32.5536196°	Longitude -103.9601194°	County EDDY				
<b>Bottom Hole Location</b>													
UL C	Section 15	Township 20-S	Range 30-E	Lot	Ft. from N/S 20/N	Ft. from E/W 1940/W	Latitude 32.5805044°	Longitude -103.9622557°	County EDDY				
Dedicated Acres 1280		Infill or Defining Well INFILL		Defining Well API TIGER KING 22 15 FED COM 223H		Overlapping Spacing Unit (Y/N)		Consolidation Code C					
Order Numbers. PENDING				Well setbacks are under Common Ownership: <input type="checkbox"/> Yes <input type="checkbox"/> No									
<b>Kick Off Point (KOP)</b>													
UL N	Section 22	Township 20-S	Range 30-E	Lot	Ft. from N/S 50/S	Ft. from E/W 1940/W	Latitude 32.5516695°	Longitude -103.9622891°	County EDDY				
<b>First Take Point (FTP)</b>													
UL N	Section 22	Township 20-S	Range 30-E	Lot	Ft. from N/S 100/S	Ft. from E/W 1940/W	Latitude 32.5518069°	Longitude -103.9622889°	County EDDY				
<b>Last Take Point (LTP)</b>													
UL C	Section 15	Township 20-S	Range 30-E	Lot	Ft. from N/S 100/N	Ft. from E/W 1940/W	Latitude 32.5802846°	Longitude -103.9622559°	County EDDY				
Unitized Area: <input type="checkbox"/>		Area of Uniform Interest: <input type="checkbox"/>		Spacing Unit Type: <input checked="" type="checkbox"/> Horizontal <input type="checkbox"/> Vertical			Ground Floor Elevation:						
<b>OPERATOR CERTIFICATION:</b> I hereby certify that the information contained herein is true and complete to the best of my knowledge and belief, and, if the well is a vertical or directional well, that this organization either owns a working interest or unleased mineral interest in the land including the proposed bottom hole location or has a right to drill this well at this location pursuant to a contract with an owner of a working interest or unleased mineral interest, or to a voluntary pooling agreement or a compulsory pooling order heretofore entered by the division.  If this well is a horizontal well, I further certify that this organization has received the consent of at least one lessee or owner of a working interest or unleased mineral interest in each tract (in the target pool or formation) in which any part of the well's completed interval will be located or obtained a compulsory pooling order from the division.				<b>SURVEYOR NOTES:</b> 1. BEARINGS AND COORDINATES SHOWN ARE GRID BASED ON THE NEW MEXICO STATE PLANE EAST ZONE COORDINATE SYSTEM 3001, WITH CONVERGENCE ANGLE OF -0°11'38.09" AND BASED ON CONTROL POINT CP RED AT N:565381.762 E:652371.713. ORTHO:3383.327. DETERMINED BY AN OPUS SOLUTION ON NOVEMBER 8TH, 2023. 2. DISTANCES DEPICTED HEREON ARE REPORTED AS GROUND DISTANCES IN US SURVEY FEET USING A COMBINED SCALE FACTOR OF 1.000234964. 3. ELEVATIONS SHOWN OR LISTED ARE EXISTING GROUND ELEVATIONS. 4. KARST AREAS, 1/4 & 1/2 MILE POTASH BUFFERS, LEASE AREAS AND DRILL ISLANDS, IF SHOWN, WERE PROVIDED BY DEVON ENERGY AND NOT LOCATED ON THE GROUND AS A PART OF THIS SURVEY, LOCATIONS ARE APPROXIMATE.					<b>SURVEYOR CERTIFICATION:</b> I hereby certify that the well location shown on this plat was plotted from field notes of actual surveys made by me or under my supervision.				
Signature  SHANDEE THOMAS				Signature and Seal of Professional Surveyor: 					Date 2/23/26				
Printed Name SHANDEE.THOMAS@DVN.COM									Certificate No. Name 20250 John E. Allen		Date of Survey 02/19/2026		
E-mail Address				Page: 1 of 2		Drawn By: JMA		Checked By: JSP		Date Drawn: 02/18/2026		Revision: R1	

Note: No allowable will be assigned to this completion until all interests have been consolidated or a non-standard unit has been approved by the division.

**TIGER KING 22 15 FED COM 222H**  
**SURFACE HOLE LOCATION**  
**760' FSL - 2607' FWL**  
**SEC. 22, T20S, R30E**  
 ELEV: 3264.7'  
 N: 565339.00  
 E: 656329.16  
 LAT: 32.5536196°  
 LON: -103.9601194°

**KICK OFF POINT**  
**50' FSL - 1940' FWL**  
**SEC. 22, T20S, R30E**  
 N: 564627.22  
 E: 655663.12  
 LAT: 32.5516695°  
 LON: -103.9622891°

**PPP 4**  
**1320' FSL - 1940' FWL**  
**SEC. 15, T20S, R30E**  
 N: 571176.54  
 E: 655649.34  
 LAT: 32.5696718°  
 LON: -103.9622597°

**FIRST TAKE POINT (PPP 1)**  
**100' FSL - 1940' FWL**  
**SEC. 22, T20S, R30E**  
 N: 564677.23  
 E: 655663.00  
 LAT: 32.5518069°  
 LON: -103.9622889°

**PPP 5**  
**1321' FSL - 1940' FWL**  
**SEC. 15, T20S, R30E**  
 N: 573816.59  
 E: 655642.06  
 LAT: 32.5769285°  
 LON: -103.9622535°

**PPP 2**  
**2640' FNL - 1940' FWL**  
**SEC. 22, T20S, R30E**  
 N: 567217.68  
 E: 655657.96  
 LAT: 32.5587900°  
 LON: -103.9622765°

**LAST TAKE POINT**  
**100' FNL - 1940' FWL**  
**SEC. 15, T20S, R30E**  
 N: 575037.54  
 E: 655637.05  
 LAT: 32.5802846°  
 LON: -103.9622559°

**PPP 3**  
**0' FNL - 1940' FWL**  
**SEC. 22, T20S, R30E**  
 N: 569857.41  
 E: 655651.33  
 LAT: 32.5660458°  
 LON: -103.9622682°

**BOTTOM HOLE LOCATION**  
**20' FNL - 1940' FWL**  
**SEC. 15, T0S, R0E**  
 N: 575117.52  
 E: 655636.85  
 LAT: 32.5805044°  
 LON: -103.9622557°

**LEGEND**

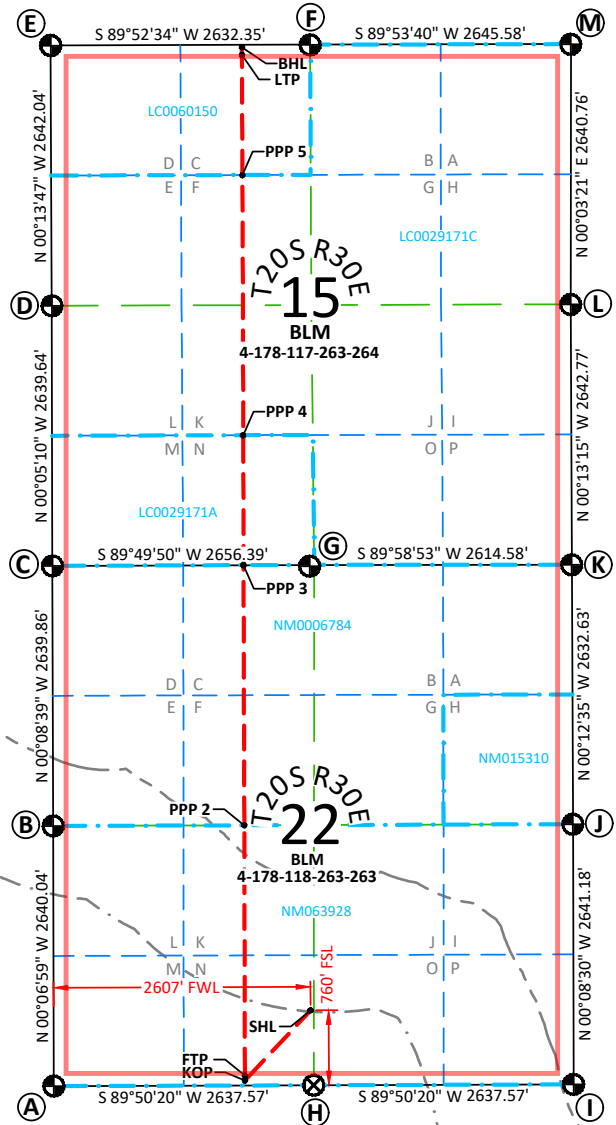

- SECTION LINE
- 1/4 SECTION LINE
- 1/16 SECTION LINE
- WELL PATH
- 1/4 MILE BUFFER
- 1/2 MILE BUFFER
- LEASE LINE
- LEASE ID NUMBER
- ⊕ FOUND
- ⊗ BRASS CAP
- ⊗ CALC'D CORNER


**SECTION CORNER POINTS**

CORNER	NORTHING	EASTING
A	564571.78	653723.79
B	567211.82	653718.43
C	569851.67	653711.79
D	572491.31	653707.82
E	575133.32	653697.23
F	575139.01	656329.57
G	569859.53	656368.18
H	564579.19	656361.36
I	564586.61	658998.92
J	567227.77	658992.39
K	569860.39	658982.75
L	572503.13	658972.57
M	575143.89	658975.14

**SURVEYOR NOTES:**

- BEARINGS AND COORDINATES SHOWN ARE GRID BASED ON THE NEW MEXICO STATE PLANE EAST ZONE COORDINATE SYSTEM 3001, WITH A CONVERGENCE ANGLE OF -0°11'38.09" AND BASED ON CONTROL POINT CP RED AT N:565381.762 E:652371.713. ORTHO: 3383.327. DETERMINED BY AN OPUS SOLUTION ON NOVEMBER 8TH, 2023.
- DISTANCES DEPICTED HEREON ARE REPORTED AS GROUND DISTANCES IN US SURVEY FEET USING A COMBINED SCALE FACTOR OF 1.000234964
- ELEVATIONS SHOWN OR LISTED ARE EXISTING GROUND ELEVATIONS.
- KARST AREAS, 1/4 & 1/2 MILE POTASH BUFFERS, LEASE AREAS AND DRILL ISLANDS, IF SHOWN, WERE PROVIDED BY DEVON ENERGY AND NOT LOCATED ON THE GROUND AS A PART OF THIS SURVEY, LOCATIONS ARE APPROXIMATE.



<b>C-102</b>		<b>State of New Mexico</b>				Revised July 9, 2024			
Submit Electronically Via OCD Permitting		<b>Energy, Minerals &amp; Natural Resources Department</b>				<input checked="" type="checkbox"/> Initial Submittal <input type="checkbox"/> Amended Report <input type="checkbox"/> As Drilled			
		<b>OIL CONSERVATION DIVISION</b>				Submittal Type:			
<b>WELL LOCATION INFORMATION</b>									
API Number		Pool Code 96688		Pool Name GATUNA CANYON;BONE SPRING					
Property Code		Property Name TIGER KING 22 15 FED COM				Well Number 223H			
OGRID No. 6137		Operator Name DEVON ENERGY PRODUCTION COMPANY, L.P.				Ground Level Elevation 3267.0'			
Surface Owner: <input type="checkbox"/> State <input type="checkbox"/> Fee <input type="checkbox"/> Tribal <input checked="" type="checkbox"/> Federal				Mineral Owner: <input type="checkbox"/> State <input type="checkbox"/> Fee <input type="checkbox"/> Tribal <input checked="" type="checkbox"/> Federal					
<b>Surface Location</b>									
UL N	Section 22	Township 20-S	Range 30-E	Lot	Ft. from N/S 760/S	Ft. from E/W 2637/W	Latitude 32.5536195°	Longitude -103.9600221°	County EDDY
<b>Bottom Hole Location</b>									
UL B	Section 15	Township 20-S	Range 30-E	Lot	Ft. from N/S 20/N	Ft. from E/W 2060/E	Latitude 32.5804992°	Longitude -103.9581042°	County EDDY
Dedicated Acres 1280		Infill or Defining Well DEFINING		Defining Well API N/A		Overlapping Spacing Unit (Y/N)		Consolidation Code C	
Order Numbers. PENDING				Well setbacks are under Common Ownership: <input type="checkbox"/> Yes <input type="checkbox"/> No					
<b>Kick Off Point (KOP)</b>									
UL O	Section 22	Township 20-S	Range 30-E	Lot	Ft. from N/S 50/S	Ft. from E/W 2060/E	Latitude 32.5516670°	Longitude -103.9581473°	County EDDY
<b>First Take Point (FTP)</b>									
UL O	Section 22	Township 20-S	Range 30-E	Lot	Ft. from N/S 100/S	Ft. from E/W 2060/E	Latitude 32.5518045°	Longitude -103.9581471°	County EDDY
<b>Last Take Point (LTP)</b>									
UL B	Section 15	Township 20-S	Range 30-E	Lot	Ft. from N/S 100/N	Ft. from E/W 2060/E	Latitude 32.5802793°	Longitude -103.9581045°	County EDDY
Unitized Area: <input type="checkbox"/>		Area of Uniform Interest: <input type="checkbox"/>		Spacing Unit Type: <input checked="" type="checkbox"/> Horizontal <input type="checkbox"/> Vertical			Ground Floor Elevation:		
<b>OPERATOR CERTIFICATION:</b>				<b>SURVEYOR NOTES:</b>					
I hereby certify that the information contained herein is true and complete to the best of my knowledge and belief, and, if the well is a vertical or directional well, that this organization either owns a working interest or unleased mineral interest in the land including the proposed bottom hole location or has a right to drill this well at this location pursuant to a contract with an owner of a working interest or unleased mineral interest, or to a voluntary pooling agreement or a compulsory pooling order heretofore entered by the division.  If this well is a horizontal well, I further certify that this organization has received the consent of at least one lessee or owner of a working interest or unleased mineral interest in each tract (in the target pool or formation) in which any part of the well's completed interval will be located or obtained a compulsory pooling order from the division.				1. BEARINGS AND COORDINATES SHOWN ARE GRID BASED ON THE NEW MEXICO STATE PLANE EAST ZONE COORDINATE SYSTEM 3001, WITH CONVERGENCE ANGLE OF -0°11'38.09" AND BASED ON CONTROL POINT CP RED AT N:565381.762 E:652371.713. ORTHO:3383.327. DETERMINED BY AN OPUS SOLUTION ON NOVEMBER 8TH, 2023. 2. DISTANCES DEPICTED HEREON ARE REPORTED AS GROUND DISTANCES IN US SURVEY FEET USING A COMBINED SCALE FACTOR OF 1.000234964. 3. ELEVATIONS SHOWN OR LISTED ARE EXISTING GROUND ELEVATIONS. 4. KARST AREAS, 1/4 & 1/2 MILE POTASH BUFFERS, LEASE AREAS AND DRILL ISLANDS, IF SHOWN, WERE PROVIDED BY DEVON ENERGY AND NOT LOCATED ON THE GROUND AS A PART OF THIS SURVEY, LOCATIONS ARE APPROXIMATE.					
Signature: <i>Shandee Thomas</i> Date: 2/23/26 SHANDEE THOMAS									
Printed Name: SHANDEE.THOMAS@DVN.COM E-mail Address:				Signature and Seal of Professional Surveyor: 20250 John E. Allen 02/19/2026 Certificate No. Name Date of Survey					
Page: 1 of 2		Drawn By: JMA		Checked By: JSP		Date Drawn: 02/18/2026		Revision: R1	

Note: No allowable will be assigned to this completion until all interests have been consolidated or a non-standard unit has been approved by the division.

**TIGER KING 22 15 FED COM 223H**  
**SURFACE HOLE LOCATION**  
 760' FSL - 2637' FWL  
 SEC. 22, T20S, R30E  
 ELEV: 3267.0'  
 N: 565339.08  
 E: 656359.16  
 LAT: 32.5536195°  
 LON: -103.9600221°

**KICK OFF POINT**  
 50' FSL - 2060' FEL  
 SEC. 22, T20S, R30E  
 N: 564630.81  
 E: 656939.29  
 LAT: 32.5516670°  
 LON: -103.9581473°

**PPP 3**  
 0' FNL - 2060' FEL  
 SEC. 22, T20S, R30E  
 N: 569859.71  
 E: 656923.22  
 LAT: 32.5660399°  
 LON: -103.9581397°

**FIRST TAKE POINT (PPP 1)**  
 100' FSL - 2060' FEL  
 SEC. 22, T20S, R30E  
 N: 564680.81  
 E: 656939.17  
 LAT: 32.5518045°  
 LON: -103.9581471°

**LAST TAKE POINT**  
 100' FNL - 2060' FEL  
 SEC. 15, T20S, R30E  
 N: 575040.11  
 E: 656915.78  
 LAT: 32.5802793°  
 LON: -103.9581045°

**PPP 2**  
 2639' FNL - 2059' FEL  
 SEC. 22, T20S, R30E  
 N: 567221.54  
 E: 656932.88  
 LAT: 32.5587883°  
 LON: -103.9581385°

**BOTTOM HOLE LOCATION**  
 20' FNL - 2060' FEL  
 SEC. 15, T20S, R30E  
 N: 575120.10  
 E: 656915.60  
 LAT: 32.5804992°  
 LON: -103.9581042°

**LEGEND**

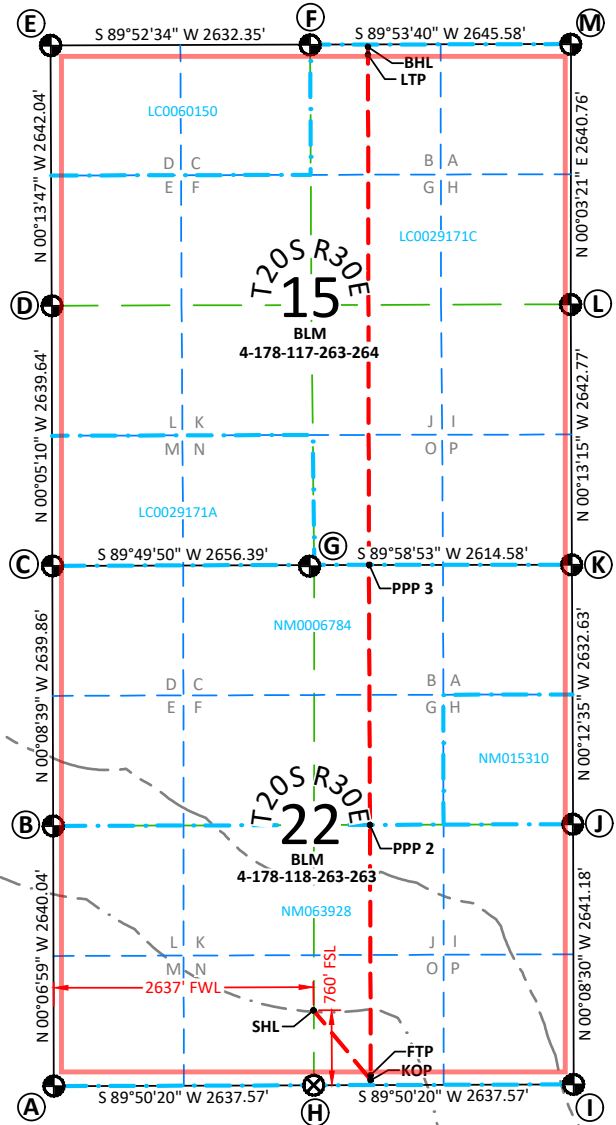
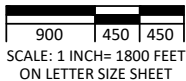

- SECTION LINE
- 1/4 SECTION LINE
- 1/16 SECTION LINE
- WELL PATH
- 1/4 MILE BUFFER
- 1/2 MILE BUFFER
- LEASE LINE
- LEASE ID NUMBER
- FOUND BRASS CAP
- CALC'D CORNER


**SECTION CORNER POINTS**

CORNER	NORTHING	EASTING
A	564571.78	653723.79
B	567211.82	653718.43
C	569851.67	653711.79
D	572491.31	653707.82
E	575133.32	653697.23
F	575139.01	656329.57
G	569859.53	656368.18
H	564579.19	656361.36
I	564586.61	658998.92
J	567227.77	658992.39
K	569860.39	658982.75
L	572503.13	658972.57
M	575143.89	658975.14

**SURVEYOR NOTES:**

- BEARINGS AND COORDINATES SHOWN ARE GRID BASED ON THE NEW MEXICO STATE PLANE EAST ZONE COORDINATE SYSTEM 3001, WITH A CONVERGENCE ANGLE OF -0°11'38.09" AND BASED ON CONTROL POINT CP RED AT N:565381.762 E:652371.713. ORTHO: 3383.327. DETERMINED BY AN OPUS SOLUTION ON NOVEMBER 8TH, 2023.
- DISTANCES DEPICTED HEREON ARE REPORTED AS GROUND DISTANCES IN US SURVEY FEET USING A COMBINED SCALE FACTOR OF 1.000234964
- ELEVATIONS SHOWN OR LISTED ARE EXISTING GROUND ELEVATIONS.
- KARST AREAS, 1/4 & 1/2 MILE POTASH BUFFERS, LEASE AREAS AND DRILL ISLANDS, IF SHOWN, WERE PROVIDED BY DEVON ENERGY AND NOT LOCATED ON THE GROUND AS A PART OF THIS SURVEY, LOCATIONS ARE APPROXIMATE.



<b>C-102</b>		<b>State of New Mexico</b>					Revised July 9, 2024		
Submit Electronically Via OCD Permitting		<b>Energy, Minerals &amp; Natural Resources Department</b>					Submittal Type: <input checked="" type="checkbox"/> Initial Submittal <input type="checkbox"/> Amended Report <input type="checkbox"/> As Drilled		
		<b>OIL CONSERVATION DIVISION</b>							
<b>WELL LOCATION INFORMATION</b>									
API Number		Pool Code 96688		Pool Name GATUNA CANYON;BONE SPRING					
Property Code		Property Name TIGER KING 22 15 FED COM					Well Number 224H		
OGRID No. 6137		Operator Name DEVON ENERGY PRODUCTION COMPANY, L.P.					Ground Level Elevation 3269.5'		
Surface Owner: <input type="checkbox"/> State <input type="checkbox"/> Fee <input type="checkbox"/> Tribal <input checked="" type="checkbox"/> Federal				Mineral Owner: <input type="checkbox"/> State <input type="checkbox"/> Fee <input type="checkbox"/> Tribal <input checked="" type="checkbox"/> Federal					
<b>Surface Location</b>									
UL N	Section 22	Township 20-S	Range 30-E	Lot	Ft. from N/S 760/S	Ft. from E/W 2608/E	Latitude 32.5536194°	Longitude -103.9599247°	County EDDY
<b>Bottom Hole Location</b>									
UL A	Section 15	Township 20-S	Range 30-E	Lot	Ft. from N/S 20/N	Ft. from E/W 780/E	Latitude 32.5804932°	Longitude -103.9539496°	County EDDY
Dedicated Acres 1280		Infill or Defining Well INFILL		Defining Well API TIGER KING 22 15 FED COM 223H		Overlapping Spacing Unit (Y/N)		Consolidation Code C	
Order Numbers. PENDING				Well setbacks are under Common Ownership: <input type="checkbox"/> Yes <input type="checkbox"/> No					
<b>Kick Off Point (KOP)</b>									
UL P	Section 22	Township 20-S	Range 30-E	Lot	Ft. from N/S 50/S	Ft. from E/W 780/E	Latitude 32.5516645°	Longitude -103.9539941°	County EDDY
<b>First Take Point (FTP)</b>									
UL P	Section 22	Township 20-S	Range 30-E	Lot	Ft. from N/S 100/S	Ft. from E/W 780/E	Latitude 32.5518019°	Longitude -103.9539939°	County EDDY
<b>Last Take Point (LTP)</b>									
UL A	Section 15	Township 20-S	Range 30-E	Lot	Ft. from N/S 100/N	Ft. from E/W 780/E	Latitude 32.5802733°	Longitude -103.9539500°	County EDDY
Unitized Area: <input type="checkbox"/>		Area of Uniform Interest: <input type="checkbox"/>		Spacing Unit Type: <input checked="" type="checkbox"/> Horizontal <input type="checkbox"/> Vertical			Ground Floor Elevation:		
<b>OPERATOR CERTIFICATION:</b>				<b>SURVEYOR NOTES:</b>					
I hereby certify that the information contained herein is true and complete to the best of my knowledge and belief, and, if the well is a vertical or directional well, that this organization either owns a working interest or unleased mineral interest in the land including the proposed bottom hole location or has a right to drill this well at this location pursuant to a contract with an owner of a working interest or unleased mineral interest, or to a voluntary pooling agreement or a compulsory pooling order heretofore entered by the division.  If this well is a horizontal well, I further certify that this organization has received the consent of at least one lessee or owner of a working interest or unleased mineral interest in each tract (in the target pool or formation) in which any part of the well's completed interval will be located or obtained a compulsory pooling order from the division.				1. BEARINGS AND COORDINATES SHOWN ARE GRID BASED ON THE NEW MEXICO STATE PLANE EAST ZONE COORDINATE SYSTEM 3001, WITH CONVERGENCE ANGLE OF -0°11'38.09" AND BASED ON CONTROL POINT CP RED AT N:565381.762 E:652371.713. ORTHO:3383.327. DETERMINED BY AN OPUS SOLUTION ON NOVEMBER 8TH, 2023. 2. DISTANCES DEPICTED HEREON ARE REPORTED AS GROUND DISTANCES IN US SURVEY FEET USING A COMBINED SCALE FACTOR OF 1.000234964. 3. ELEVATIONS SHOWN OR LISTED ARE EXISTING GROUND ELEVATIONS. 4. KARST AREAS, 1/4 & 1/2 MILE POTASH BUFFERS, LEASE AREAS AND DRILL ISLANDS, IF SHOWN, WERE PROVIDED BY DEVON ENERGY AND NOT LOCATED ON THE GROUND AS A PART OF THIS SURVEY, LOCATIONS ARE APPROXIMATE.					
Signature SHANDEE THOMAS		Date 2/23/26							
Printed Name SHANDEE.THOMAS@DVN.COM									
E-mail Address									
				Signature and Seal of Professional Surveyor:		20250 John E. Allen 02/19/2026		Certificate No. Name Date of Survey	
				Page: 1 of 2		Drawn By: JMA		Checked By: JSP	
				Date Drawn: 02/18/2026		Revision: R1			

Note: No allowable will be assigned to this completion until all interests have been consolidated or a non-standard unit has been approved by the division.

**TIGER KING 22 15 FED COM 224H  
SURFACE HOLE LOCATION**

**760' FSL - 2608' FEL**  
SEC. 22, T20S, R30E  
ELEV: 3269.5'  
N: 565339.17  
E: 656389.16  
LAT: 32.5536194°  
LON: -103.9599247°

**KICK OFF POINT**  
**50' FSL - 780' FEL**  
SEC. 22, T20S, R30E  
N: 564634.40  
E: 658218.98  
LAT: 32.5516645°  
LON: -103.9539941°

**PPP 3**  
**1318' FSL - 780' FEL**  
SEC. 22, T20S, R30E  
N: 568542.77  
E: 658207.75  
LAT: 32.5624075°  
LON: -103.9539854°

**FIRST TAKE POINT**  
**100' FSL - 780' FEL**  
SEC. 22, T20S, R30E  
N: 564684.41  
E: 658218.87  
LAT: 32.5518019°  
LON: -103.9539939°

**PPP 4**  
**0' FSL - 780' FEL**  
SEC. 22, T20S, R30E  
N: 569860.13  
E: 658202.93  
LAT: 32.5660286°  
LON: -103.9539858°

**PPP 2**  
**2635' FNL - 780' FEL**  
SEC. 22, T20S, R30E  
N: 567225.41  
E: 658212.57  
LAT: 32.5587865°  
LON: -103.9539850°

**LAST TAKE POINT**  
**100' FNL - 780' FEL**  
SEC. 15, T20S, R30E  
N: 575042.47  
E: 658195.49  
LAT: 32.5802733°  
LON: -103.9539500°

**BOTTOM HOLE LOCATION**

**20' FNL - 780' FEL**  
SEC. 15, T20S, R30E  
N: 575122.46  
E: 658195.30  
LAT: 32.5804932°  
LON: -103.9539496°

**LEGEND**

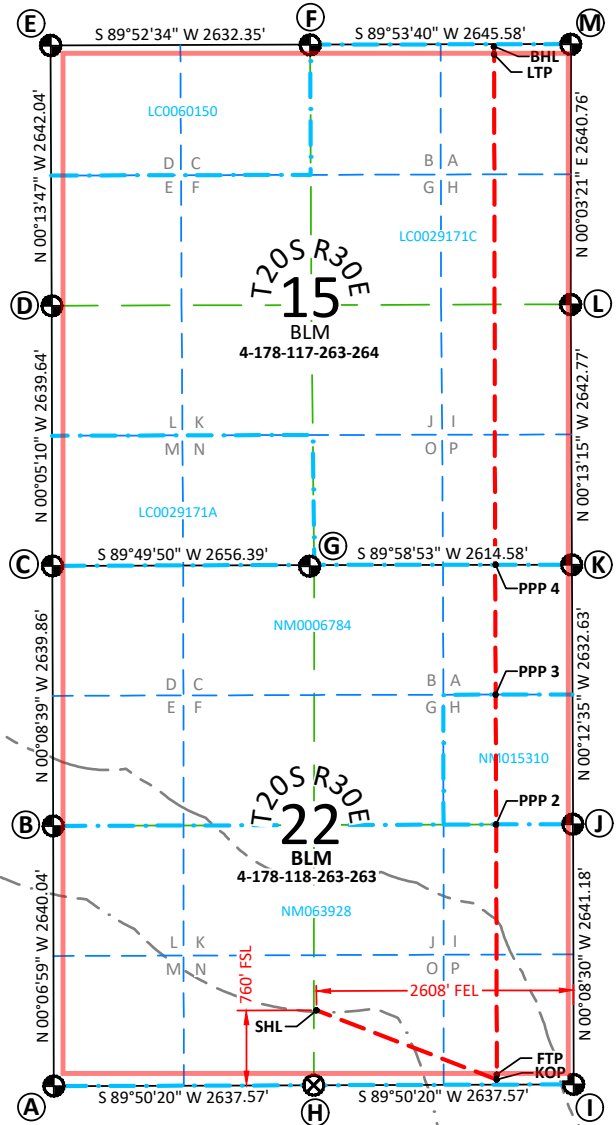
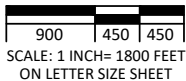

- SECTION LINE
- 1/4 SECTION LINE
- 1/16 SECTION LINE
- WELL PATH
- 1/4 MILE BUFFER
- 1/2 MILE BUFFER
- LEASE LINE
- LEASE ID NUMBER
- FOUND
- BRASS CAP
- CALC'D CORNER


**SECTION CORNER POINTS**

CORNER	NORTHING	EASTING
A	564571.78	653723.79
B	567211.82	653718.43
C	569851.67	653711.79
D	572491.31	653707.82
E	575133.32	653697.23
F	575139.01	656329.57
G	569859.53	656368.18
H	564579.19	656361.36
I	564586.61	658998.92
J	567227.77	658992.39
K	569860.39	658982.75
L	572503.13	658972.57
M	575143.89	658975.14

**SURVEYOR NOTES:**

- BEARINGS AND COORDINATES SHOWN ARE GRID BASED ON THE NEW MEXICO STATE PLANE EAST ZONE COORDINATE SYSTEM 3001, WITH A CONVERGENCE ANGLE OF -0°11'38.09" AND BASED ON CONTROL POINT CP RED AT N:565381.762 E:652371.713. ORTHO: 3383.327. DETERMINED BY AN OPUS SOLUTION ON NOVEMBER 8TH, 2023.
- DISTANCES DEPICTED HEREON ARE REPORTED AS GROUND DISTANCES IN US SURVEY FEET USING A COMBINED SCALE FACTOR OF 1.000234964
- ELEVATIONS SHOWN OR LISTED ARE EXISTING GROUND ELEVATIONS.
- KARST AREAS, 1/4 & 1/2 MILE POTASH BUFFERS, LEASE AREAS AND DRILL ISLANDS, IF SHOWN, WERE PROVIDED BY DEVON ENERGY AND NOT LOCATED ON THE GROUND AS A PART OF THIS SURVEY, LOCATIONS ARE APPROXIMATE.



<b>C-102</b>		<b>State of New Mexico</b>				Revised July 9, 2024			
Submit Electronically Via OCD Permitting		<b>Energy, Minerals &amp; Natural Resources Department</b>				<input checked="" type="checkbox"/> Initial Submittal <input type="checkbox"/> Amended Report <input type="checkbox"/> As Drilled			
		<b>OIL CONSERVATION DIVISION</b>				Submittal Type:			
<b>WELL LOCATION INFORMATION</b>									
API Number		Pool Code 96688		Pool Name GATUNA CANYON;BONE SPRING					
Property Code		Property Name TIGER KING 22 15 FED COM				Well Number 301H			
OGRID No. 6137		Operator Name DEVON ENERGY PRODUCTION COMPANY, L.P.				Ground Level Elevation 3262.1'			
Surface Owner: <input type="checkbox"/> State <input type="checkbox"/> Fee <input type="checkbox"/> Tribal <input checked="" type="checkbox"/> Federal				Mineral Owner: <input type="checkbox"/> State <input type="checkbox"/> Fee <input type="checkbox"/> Tribal <input checked="" type="checkbox"/> Federal					
<b>Surface Location</b>									
UL N	Section 22	Township 20-S	Range 30-E	Lot	Ft. from N/S 760/S	Ft. from E/W 2437/W	Latitude 32.5536199°	Longitude -103.9606712°	County EDDY
<b>Bottom Hole Location</b>									
UL D	Section 15	Township 20-S	Range 30-E	Lot	Ft. from N/S 20/N	Ft. from E/W 990/W	Latitude 32.5805079°	Longitude -103.9653391°	County EDDY
Dedicated Acres 1280		Infill or Defining Well INFILL		Defining Well API TIGER KING 22 15 FED COM 223H		Overlapping Spacing Unit (Y/N)		Consolidation Code C	
Order Numbers. PENDING				Well setbacks are under Common Ownership: <input type="checkbox"/> Yes <input type="checkbox"/> No					
<b>Kick Off Point (KOP)</b>									
UL M	Section 22	Township 20-S	Range 30-E	Lot	Ft. from N/S 50/S	Ft. from E/W 990/W	Latitude 32.5516712°	Longitude -103.9653712°	County EDDY
<b>First Take Point (FTP)</b>									
UL M	Section 22	Township 20-S	Range 30-E	Lot	Ft. from N/S 100/S	Ft. from E/W 990/W	Latitude 32.5518087°	Longitude -103.9653711°	County EDDY
<b>Last Take Point (LTP)</b>									
UL D	Section 15	Township 20-S	Range 30-E	Lot	Ft. from N/S 100/N	Ft. from E/W 990/W	Latitude 32.5802880°	Longitude -103.9653394°	County EDDY
Unitized Area: <input type="checkbox"/>		Area of Uniform Interest: <input type="checkbox"/>		Spacing Unit Type: <input checked="" type="checkbox"/> Horizontal <input type="checkbox"/> Vertical			Ground Floor Elevation:		
<b>OPERATOR CERTIFICATION:</b>				<b>SURVEYOR NOTES:</b>					
I hereby certify that the information contained herein is true and complete to the best of my knowledge and belief, and, if the well is a vertical or directional well, that this organization either owns a working interest or unleased mineral interest in the land including the proposed bottom hole location or has a right to drill this well at this location pursuant to a contract with an owner of a working interest or unleased mineral interest, or to a voluntary pooling agreement or a compulsory pooling order heretofore entered by the division.  If this well is a horizontal well, I further certify that this organization has received the consent of at least one lessee or owner of a working interest or unleased mineral interest in each tract (in the target pool or formation) in which any part of the well's completed interval will be located or obtained a compulsory pooling order from the division.				1. BEARINGS AND COORDINATES SHOWN ARE GRID BASED ON THE NEW MEXICO STATE PLANE EAST ZONE COORDINATE SYSTEM 3001, WITH CONVERGENCE ANGLE OF -0°11'38.09" AND BASED ON CONTROL POINT CP RED AT N:565381.762 E:652371.713. ORTHO:3383.327. DETERMINED BY AN OPUS SOLUTION ON NOVEMBER 8TH, 2023. 2. DISTANCES DEPICTED HEREON ARE REPORTED AS GROUND DISTANCES IN US SURVEY FEET USING A COMBINED SCALE FACTOR OF 1.000234964. 3. ELEVATIONS SHOWN OR LISTED ARE EXISTING GROUND ELEVATIONS. 4. KARST AREAS, 1/4 & 1/2 MILE POTASH BUFFERS, LEASE AREAS AND DRILL ISLANDS, IF SHOWN, WERE PROVIDED BY DEVON ENERGY AND NOT LOCATED ON THE GROUND AS A PART OF THIS SURVEY, LOCATIONS ARE APPROXIMATE.					
Signature: <i>Shandee Thomas</i> Date: 2/23/26 SHANDEE THOMAS									
Printed Name: SHANDEE.THOMAS@DVN.COM E-mail Address:				Signature and Seal of Professional Surveyor: 20250 John E. Allen 02/19/2026 Certificate No. Name Date of Survey					
Page: 1 of 2		Drawn By: JMA		Checked By: JSP		Date Drawn: 02/18/2026		Revision: R0	

Note: No allowable will be assigned to this completion until all interests have been consolidated or a non-standard unit has been approved by the division.

**TIGER KING 22 15 FED COM 301H  
SURFACE HOLE LOCATION  
760' FSL - 2437' FWL  
SEC. 22, T20S, R30E  
ELEV:3262.1'  
N: 565338.52  
E: 656159.16  
LAT: 32.5536199°  
LON: -103.9606712°**

**KICK OFF POINT  
50' FSL - 990' FWL  
SEC. 22, T20S, R30E  
N: 564624.55  
E: 654713.45  
LAT: 32.5516712°  
LON: -103.9653712°**

**PPP 4  
1320' FSL - 990' FWL  
SEC. 15, T20S, R30E  
N: 571174.07  
E: 654699.58  
LAT: 32.5696740°  
LON: -103.9653428°**

**FIRST TAKE POINT (PPP 1)  
100' FSL - 990' FWL  
SEC. 22, T20S, R30E  
N: 564674.56  
E: 654713.33  
LAT: 32.5518087°  
LON: -103.9653711°**

**PPP 5  
1321' FSL - 990' FWL  
SEC. 15, T20S, R30E  
N: 573814.50  
E: 654692.30  
LAT: 32.5769318°  
LON: -103.9653368°**

**PPP 2  
2640' FNL - 990' FWL  
SEC. 22, T20S, R30E  
N: 567214.81  
E: 654708.20  
LAT: 32.5587911°  
LON: -103.9653592°**

**LAST TAKE POINT  
100' FNL - 990' FWL  
SEC. 15, T20S, R30E  
N: 575035.48  
E: 654687.28  
LAT: 32.5802880°  
LON: -103.9653394°**

**PPP 3  
0' FNL - 990' FWL  
SEC. 22, T20S, R30E  
N: 569854.60  
E: 654701.56  
LAT: 32.5660472°  
LON: -103.9653511°**

**BOTTOM HOLE LOCATION  
20' FNL - 990' FWL  
SEC. 15, T0S, R0E  
N: 575115.47  
E: 654687.08  
LAT: 32.5805079°  
LON: -103.9653391°**

**LEGEND**

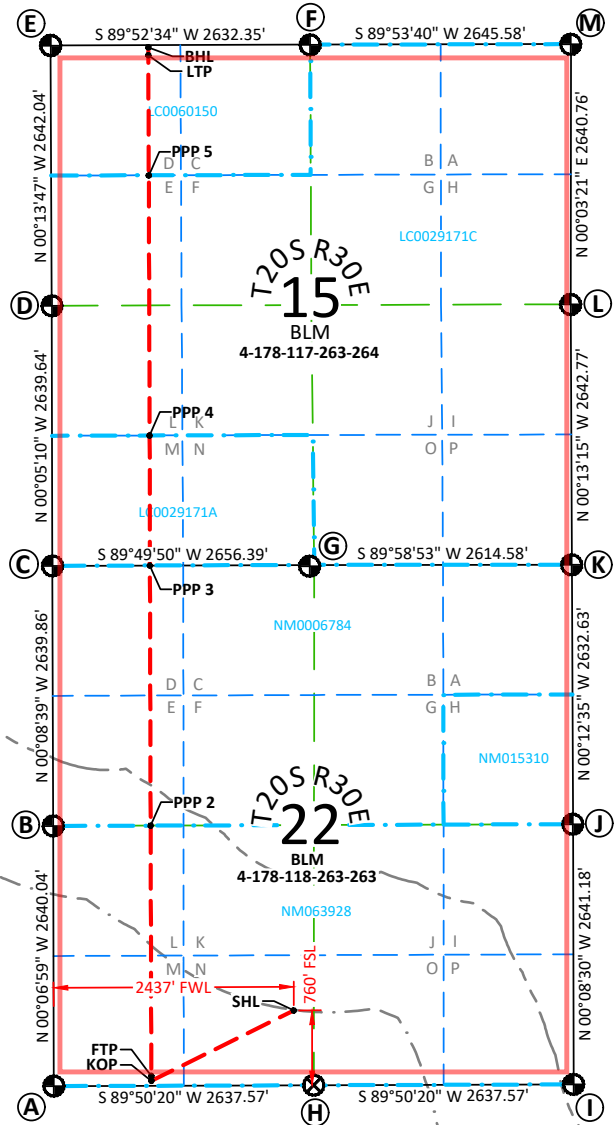
- SECTION LINE
- 1/4 SECTION LINE
- - - 1/16 SECTION LINE
- - - WELL PATH
- - - 1/4 MILE BUFFER
- - - 1/2 MILE BUFFER
- - - LEASE LINE
- - - LEASE ID NUMBER
- ⊕ FOUND
- ⊗ BRASS CAP
- ⊗ CALC'D CORNER


**SECTION CORNER POINTS**

CORNER	NORTHING	EASTING
A	564571.78	653723.79
B	567211.82	653718.43
C	569851.67	653711.79
D	572491.31	653707.82
E	575133.32	653697.23
F	575139.01	656329.57
G	569859.53	656368.18
H	564579.19	656361.36
I	564586.61	658998.92
J	567227.77	658992.39
K	569860.39	658982.75
L	572503.13	658972.57
M	575143.89	658975.14

**SURVEYOR NOTES:**

- BEARINGS AND COORDINATES SHOWN ARE GRID BASED ON THE NEW MEXICO STATE PLANE EAST ZONE COORDINATE SYSTEM 3001, WITH A CONVERGENCE ANGLE OF -0°11'38.09" AND BASED ON CONTROL POINT CP RED AT N:565381.762 E:652371.713. ORTHO: 3383.327. DETERMINED BY AN OPUS SOLUTION ON NOVEMBER 8TH, 2023.
- DISTANCES DEPICTED HEREON ARE REPORTED AS GROUND DISTANCES IN US SURVEY FEET USING A COMBINED SCALE FACTOR OF 1.000234964
- ELEVATIONS SHOWN OR LISTED ARE EXISTING GROUND ELEVATIONS.
- KARST AREAS, 1/4 & 1/2 MILE POTASH BUFFERS, LEASE AREAS AND DRILL ISLANDS, IF SHOWN, WERE PROVIDED BY DEVON ENERGY AND NOT LOCATED ON THE GROUND AS A PART OF THIS SURVEY, LOCATIONS ARE APPROXIMATE.



<b>C-102</b>		<b>State of New Mexico</b>				Revised July 9, 2024					
Submit Electronically Via OCD Permitting		<b>Energy, Minerals &amp; Natural Resources Department</b>				Submittal Type:					
		<b>OIL CONSERVATION DIVISION</b>				<input checked="" type="checkbox"/> Initial Submittal <input type="checkbox"/> Amended Report <input type="checkbox"/> As Drilled					
<b>WELL LOCATION INFORMATION</b>											
API Number		Pool Code 96688		Pool Name GATUNA CANYON;BONE SPRING							
Property Code		Property Name TIGER KING 22 15 FED COM				Well Number 302H					
OGRID No. 6137		Operator Name DEVON ENERGY PRODUCTION COMPANY, L.P.				Ground Level Elevation 3262.6'					
Surface Owner: <input type="checkbox"/> State <input type="checkbox"/> Fee <input type="checkbox"/> Tribal <input checked="" type="checkbox"/> Federal				Mineral Owner: <input type="checkbox"/> State <input type="checkbox"/> Fee <input type="checkbox"/> Tribal <input checked="" type="checkbox"/> Federal							
<b>Surface Location</b>											
UL N	Section 22	Township 20-S	Range 30-E	Lot	Ft. from N/S 760/S	Ft. from E/W 2467/W	Latitude 32.5536198°	Longitude -103.9605738°	County EDDY		
<b>Bottom Hole Location</b>											
UL C	Section 15	Township 20-S	Range 30-E	Lot	Ft. from N/S 20/N	Ft. from E/W 2310/W	Latitude 32.5805031°	Longitude -103.9610547°	County EDDY		
Dedicated Acres 1280		Infill or Defining Well INFILL		Defining Well API TIGER KING 22 15 FED COM 223H		Overlapping Spacing Unit (Y/N)		Consolidation Code C			
Order Numbers. PENDING				Well setbacks are under Common Ownership: <input type="checkbox"/> Yes <input type="checkbox"/> No							
<b>Kick Off Point (KOP)</b>											
UL N	Section 22	Township 20-S	Range 30-E	Lot	Ft. from N/S 50/S	Ft. from E/W 2310/W	Latitude 32.5516688°	Longitude -103.9610882°	County EDDY		
<b>First Take Point (FTP)</b>											
UL N	Section 22	Township 20-S	Range 30-E	Lot	Ft. from N/S 100/S	Ft. from E/W 2310/W	Latitude 32.5518063°	Longitude -103.9610881°	County EDDY		
<b>Last Take Point (LTP)</b>											
UL C	Section 15	Township 20-S	Range 30-E	Lot	Ft. from N/S 100/N	Ft. from E/W 2310/W	Latitude 32.5802832°	Longitude -103.9610550°	County EDDY		
Unitized Area: <input type="checkbox"/>		Area of Uniform Interest: <input type="checkbox"/>		Spacing Unit Type: <input checked="" type="checkbox"/> Horizontal <input type="checkbox"/> Vertical			Ground Floor Elevation:				
<b>OPERATOR CERTIFICATION:</b>				<b>SURVEYOR NOTES:</b>				<b>SURVEYOR CERTIFICATION:</b>			
<p>I hereby certify that the information contained herein is true and complete to the best of my knowledge and belief, and, if the well is a vertical or directional well, that this organization either owns a working interest or unleased mineral interest in the land including the proposed bottom hole location or has a right to drill this well at this location pursuant to a contract with an owner of a working interest or unleased mineral interest, or to a voluntary pooling agreement or a compulsory pooling order heretofore entered by the division.</p> <p>If this well is a horizontal well, I further certify that this organization has received the consent of at least one lessee or owner of a working interest or unleased mineral interest in each tract (in the target pool or formation) in which any part of the well's completed interval will be located or obtained a compulsory pooling order from the division.</p>				<ol style="list-style-type: none"> <li>BEARINGS AND COORDINATES SHOWN ARE GRID BASED ON THE NEW MEXICO STATE PLANE EAST ZONE COORDINATE SYSTEM 3001, WITH CONVERGENCE ANGLE OF -0°11'38.09" AND BASED ON CONTROL POINT CP RED AT N:565381.762 E:652371.713. ORTHO:3383.327. DETERMINED BY AN OPUS SOLUTION ON NOVEMBER 8TH, 2023.</li> <li>DISTANCES DEPICTED HEREON ARE REPORTED AS GROUND DISTANCES IN US SURVEY FEET USING A COMBINED SCALE FACTOR OF 1.000234964.</li> <li>ELEVATIONS SHOWN OR LISTED ARE EXISTING GROUND ELEVATIONS.</li> <li>KARST AREAS, 1/4 &amp; 1/2 MILE POTASH BUFFERS, LEASE AREAS AND DRILL ISLANDS, IF SHOWN, WERE PROVIDED BY DEVON ENERGY AND NOT LOCATED ON THE GROUND AS A PART OF THIS SURVEY, LOCATIONS ARE APPROXIMATE.</li> </ol>				<p>I hereby certify that the well location shown on this plat was plotted from field notes of actual surveys made by me or under my supervision.</p>			
Signature: <u>Shandee Thomas</u> Date: <u>2/23/26</u> Printed Name: SHANDEE THOMAS E-mail Address: SHANDEE.THOMAS@DVN.COM				Signature and Seal of Professional Surveyor: 				Certificate No. <u>20250</u> Name <u>John E. Allen</u> Date of Survey <u>02/19/2026</u>			
Page: 1 of 2		Drawn By: JMA		Checked By: JSP		Date Drawn: 02/18/2026		Revision: R0			

Note: No allowable will be assigned to this completion until all interests have been consolidated or a non-standard unit has been approved by the division.

**TIGER KING 22 15 FED COM 302H  
SURFACE HOLE LOCATION**

**760' FSL - 2467' FWL**  
**SEC. 22, T20S, R30E**  
 ELEV: 3262.6'  
 N: 565338.60  
 E: 656189.16  
 LAT: 32.5536198°  
 LON: -103.9605738°

**KICK OFF POINT**  
**50' FSL - 2310' FWL**  
**SEC. 22, T20S, R30E**  
 N: 564628.26  
 E: 656033.14  
 LAT: 32.5516688°  
 LON: -103.9610882°

**PPP 4**  
**1319' FSL - 2310' FWL**  
**SEC. 15, T20S, R30E**  
 N: 571177.51  
 E: 656019.26  
 LAT: 32.5696708°  
 LON: -103.9610589°

**FIRST TAKE POINT (PPP 1)**  
**100' FSL - 2310' FWL**  
**SEC. 22, T20S, R30E**  
 N: 564678.27  
 E: 656033.01  
 LAT: 32.5518063°  
 LON: -103.9610881°

**PPP 5**  
**1321' FSL - 2310' FWL**  
**SEC. 15, T20S, R30E**  
 N: 573817.41  
 E: 656011.98  
 LAT: 32.5769272°  
 LON: -103.9610526°

**PPP 2**  
**2640' FNL - 2310' FWL**  
**SEC. 22, T20S, R30E**  
 N: 567218.80  
 E: 656027.88  
 LAT: 32.5587895°  
 LON: -103.9610759°

**LAST TAKE POINT**  
**100' FNL - 2310' FWL**  
**SEC. 15, T20S, R30E**  
 N: 575038.34  
 E: 656006.97  
 LAT: 32.5802832°  
 LON: -103.9610550°

**PPP 3**  
**0' FNL - 2310' FWL**  
**SEC. 22, T20S, R30E**  
 N: 569858.51  
 E: 656011.25  
 LAT: 32.5660453°  
 LON: -103.9610675°

**BOTTOM HOLE LOCATION**  
**20' FNL - 2310' FWL**  
**SEC. 15, T0S, R0E**  
 N: 575118.33  
 E: 656006.77  
 LAT: 32.5805031°  
 LON: -103.9610547°

**LEGEND**

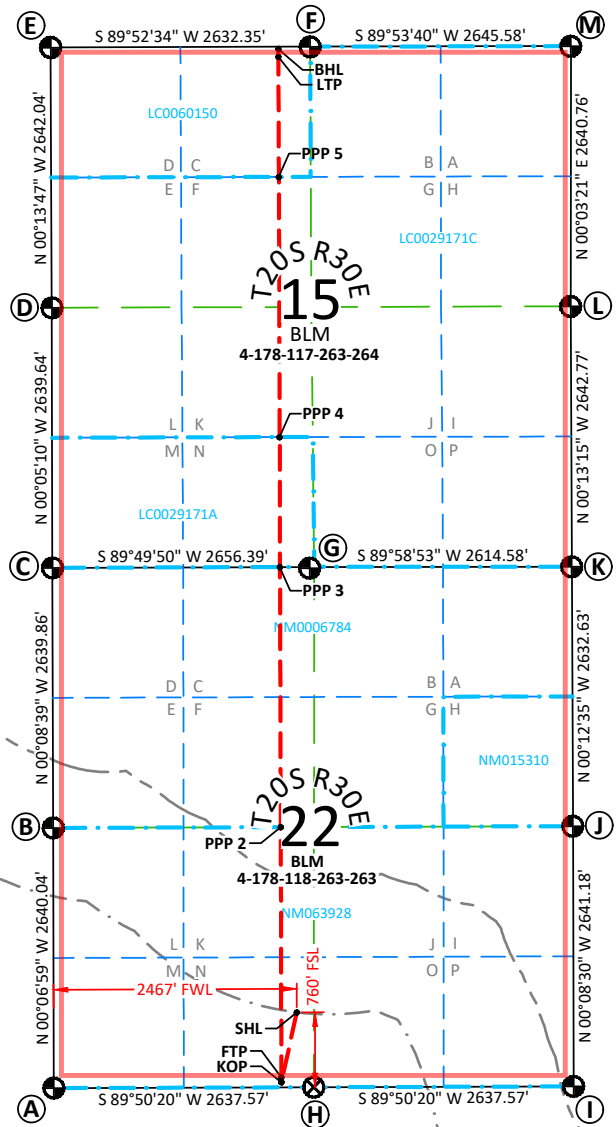

- SECTION LINE
- 1/4 SECTION LINE
- 1/16 SECTION LINE
- WELL PATH
- 1/4 MILE BUFFER
- 1/2 MILE BUFFER
- LEASE LINE
- LEASE ID NUMBER
- FOUND
- BRASS CAP
- CALC'D CORNER


**SECTION CORNER POINTS**

CORNER	NORTHING	EASTING
A	564571.78	653723.79
B	567211.82	653718.43
C	569851.67	653711.79
D	572491.31	653707.82
E	575133.32	653697.23
F	575139.01	656329.57
G	569859.53	656368.18
H	564579.19	656361.36
I	564586.61	658998.92
J	567227.77	658992.39
K	569860.39	658982.75
L	572503.13	658972.57
M	575143.89	658975.14

**SURVEYOR NOTES:**

- BEARINGS AND COORDINATES SHOWN ARE GRID BASED ON THE NEW MEXICO STATE PLANE EAST ZONE COORDINATE SYSTEM 3001, WITH A CONVERGENCE ANGLE OF -0°11'38.09" AND BASED ON CONTROL POINT CP RED AT N:565381.762 E:652371.713. ORTHO: 3383.327. DETERMINED BY AN OPUS SOLUTION ON NOVEMBER 8TH, 2023.
- DISTANCES DEPICTED HEREON ARE REPORTED AS GROUND DISTANCES IN US SURVEY FEET USING A COMBINED SCALE FACTOR OF 1.000234964
- ELEVATIONS SHOWN OR LISTED ARE EXISTING GROUND ELEVATIONS.
- KARST AREAS, 1/4 & 1/2 MILE POTASH BUFFERS, LEASE AREAS AND DRILL ISLANDS, IF SHOWN, WERE PROVIDED BY DEVON ENERGY AND NOT LOCATED ON THE GROUND AS A PART OF THIS SURVEY, LOCATIONS ARE APPROXIMATE.



<b>C-102</b>		<b>State of New Mexico</b>					Revised July 9, 2024				
Submit Electronically Via OCD Permitting		<b>Energy, Minerals &amp; Natural Resources Department</b>					Submittal Type: <input checked="" type="checkbox"/> Initial Submittal <input type="checkbox"/> Amended Report <input type="checkbox"/> As Drilled				
		<b>OIL CONSERVATION DIVISION</b>									
<b>WELL LOCATION INFORMATION</b>											
API Number		Pool Code 96688		Pool Name							
				GATUNA CANYON;BONE SPRING							
Property Code		Property Name					Well Number				
		TIGER KING 22 15 FED COM					303H				
OGRID No. 6137		Operator Name					Ground Level Elevation				
		DEVON ENERGY PRODUCTION COMPANY, L.P.					3261.8'				
Surface Owner: <input type="checkbox"/> State <input type="checkbox"/> Fee <input type="checkbox"/> Tribal <input checked="" type="checkbox"/> Federal				Mineral Owner: <input type="checkbox"/> State <input type="checkbox"/> Fee <input type="checkbox"/> Tribal <input checked="" type="checkbox"/> Federal							
<b>Surface Location</b>											
UL	Section	Township	Range	Lot	Ft. from N/S	Ft. from E/W	Latitude	Longitude	County		
N	22	20-S	30-E		760/S	2497/W	32.5536198°	-103.9604764°	EDDY		
<b>Bottom Hole Location</b>											
UL	Section	Township	Range	Lot	Ft. from N/S	Ft. from E/W	Latitude	Longitude	County		
B	15	20-S	30-E		20/N	1640/E	32.5804972°	-103.9567410°	EDDY		
Dedicated Acres 1280		Infill or Defining Well INFILL		Defining Well API TIGER KING 22 15 FED COM 223H		Overlapping Spacing Unit (Y/N)		Consolidation Code C			
Order Numbers. PENDING				Well setbacks are under Common Ownership: <input type="checkbox"/> Yes <input type="checkbox"/> No							
<b>Kick Off Point (KOP)</b>											
UL	Section	Township	Range	Lot	Ft. from N/S	Ft. from E/W	Latitude	Longitude	County		
O	22	20-S	30-E		50/S	1640/E	32.5516662°	-103.9567846°	EDDY		
<b>First Take Point (FTP)</b>											
UL	Section	Township	Range	Lot	Ft. from N/S	Ft. from E/W	Latitude	Longitude	County		
O	22	20-S	30-E		100/S	1640/E	32.5518037°	-103.9567843°	EDDY		
<b>Last Take Point (LTP)</b>											
UL	Section	Township	Range	Lot	Ft. from N/S	Ft. from E/W	Latitude	Longitude	County		
B	15	20-S	30-E		100/N	1640/E	32.5802774°	-103.9567413°	EDDY		
Unitized Area: <input type="checkbox"/> Area of Uniform Interest: <input type="checkbox"/>			Spacing Unit Type: <input checked="" type="checkbox"/> Horizontal <input type="checkbox"/> Vertical			Ground Floor Elevation:					
<b>OPERATOR CERTIFICATION:</b> I hereby certify that the information contained herein is true and complete to the best of my knowledge and belief, and, if the well is a vertical or directional well, that this organization either owns a working interest or unleased mineral interest in the land including the proposed bottom hole location or has a right to drill this well at this location pursuant to a contract with an owner of a working interest or unleased mineral interest, or to a voluntary pooling agreement or a compulsory pooling order heretofore entered by the division.  If this well is a horizontal well, I further certify that this organization has received the consent of at least one lessee or owner of a working interest or unleased mineral interest in each tract (in the target pool or formation) in which any part of the well's completed interval will be located or obtained a compulsory pooling order from the division. Signature: <i>Shandee Thomas</i> Date: 2/23/26 SHANDEE THOMAS Printed Name: SHANDEE.THOMAS@DVN.COM E-mail Address:				<b>SURVEYOR NOTES:</b> 1. BEARINGS AND COORDINATES SHOWN ARE GRID BASED ON THE NEW MEXICO STATE PLANE EAST ZONE COORDINATE SYSTEM 3001, WITH CONVERGENCE ANGLE OF -0°11'38.09" AND BASED ON CONTROL POINT CP RED AT N:565381.762 E:652371.713. ORTHO:3383.327. DETERMINED BY AN OPUS SOLUTION ON NOVEMBER 8TH, 2023. 2. DISTANCES DEPICTED HEREON ARE REPORTED AS GROUND DISTANCES IN US SURVEY FEET USING A COMBINED SCALE FACTOR OF 1.000234964. 3. ELEVATIONS SHOWN OR LISTED ARE EXISTING GROUND ELEVATIONS. 4. KARST AREAS, 1/4 & 1/2 MILE POTASH BUFFERS, LEASE AREAS AND DRILL ISLANDS, IF SHOWN, WERE PROVIDED BY DEVON ENERGY AND NOT LOCATED ON THE GROUND AS A PART OF THIS SURVEY, LOCATIONS ARE APPROXIMATE.				<b>SURVEYOR CERTIFICATION:</b> I hereby certify that the well location shown on this plat was plotted from field notes of actual surveys made by me or under my supervision.   Signature and Seal of Professional Surveyor: 20250 John E. Allen 02/19/2026 Certificate No. Name Date of Survey			
Page: 1 of 2		Drawn By: JMA		Checked By: JSP		Date Drawn: 02/18/2026		Revision: R0			

Note: No allowable will be assigned to this completion until all interests have been consolidated or a non-standard unit has been approved by the division.

**TIGER KING 22 15 FED COM 303H  
SURFACE HOLE LOCATION**  
760' FSL - 2497' FWL  
SEC. 22, T20S, R30E  
ELEV: 3261.8'  
N: 565338.69  
E: 656219.16  
LAT: 32.5536198°  
LON: -103.9604764°

**KICK OFF POINT**  
50' FSL - 1640' FEL  
SEC. 22, T20S, R30E  
N: 564631.99  
E: 657359.19  
LAT: 32.5516662°  
LON: -103.9567846°

**FIRST TAKE POINT (PPP 1)**  
100' FSL - 1640' FEL  
SEC. 22, T20S, R30E  
N: 564681.99  
E: 657359.07  
LAT: 32.5518037°  
LON: -103.9567843°

**PPP 2**  
2638' FNL - 1640' FEL  
SEC. 22, T20S, R30E  
N: 567222.81  
E: 657352.79  
LAT: 32.5587877°  
LON: -103.9567756°

**PPP 3**  
0' FNL - 1636' FEL  
SEC. 22, T20S, R30E  
N: 569859.85  
E: 657343.13  
LAT: 32.5660362°  
LON: -103.9567766°

**LAST TAKE POINT**  
100' FNL - 1640' FEL  
SEC. 15, T20S, R30E  
N: 575040.89  
E: 657335.69  
LAT: 32.5802774°  
LON: -103.9567413°

**BOTTOM HOLE LOCATION**  
20' FNL - 1640' FEL  
SEC. 15, T20S, R30E  
N: 575120.88  
E: 657335.51  
LAT: 32.5804972°  
LON: -103.9567410°

**LEGEND**

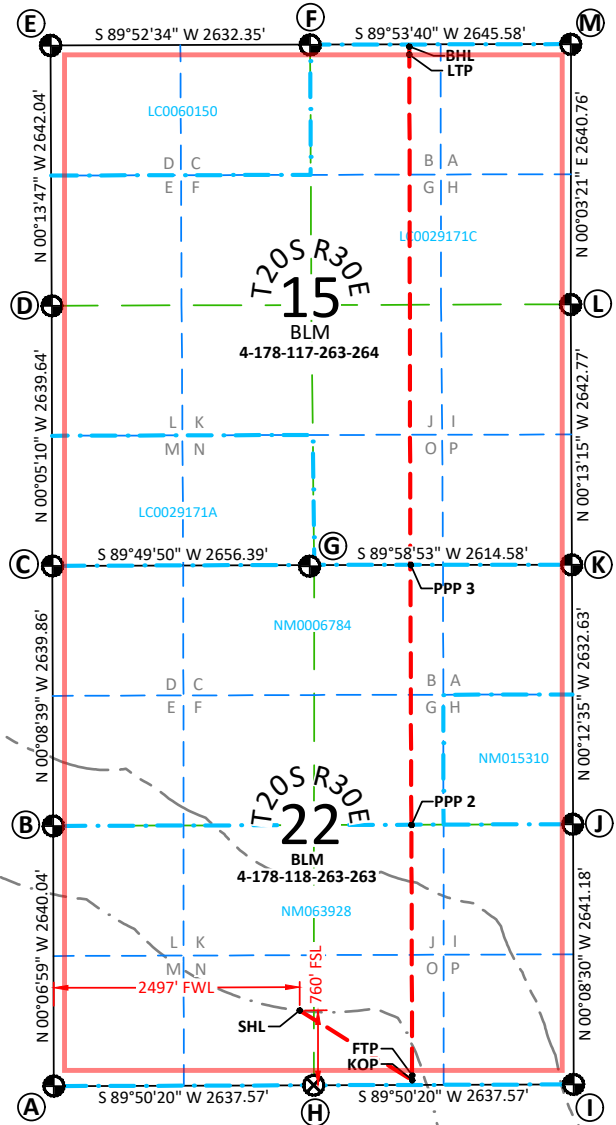

	SECTION LINE
	1/4 SECTION LINE
	1/16 SECTION LINE
	WELL PATH
	1/4 MILE BUFFER
	1/2 MILE BUFFER
	LEASE LINE
	LEASE ID NUMBER
	FOUND BRASS CAP
	CALC'D CORNER


**SECTION CORNER POINTS**

CORNER	NORTHING	EASTING
A	564571.78	653723.79
B	567211.82	653718.43
C	569851.67	653711.79
D	572491.31	653707.82
E	575133.32	653697.23
F	575139.01	656329.57
G	569859.53	656368.18
H	564579.19	656361.36
I	564586.61	658998.92
J	567227.77	658992.39
K	569860.39	658982.75
L	572503.13	658972.57
M	575143.89	658975.14

**SURVEYOR NOTES:**

- BEARINGS AND COORDINATES SHOWN ARE GRID BASED ON THE NEW MEXICO STATE PLANE EAST ZONE COORDINATE SYSTEM 3001, WITH A CONVERGENCE ANGLE OF -0°11'38.09" AND BASED ON CONTROL POINT CP RED AT N:565381.762 E:652371.713. ORTHO: 3383.327. DETERMINED BY AN OPUS SOLUTION ON NOVEMBER 8TH, 2023.
- DISTANCES DEPICTED HEREON ARE REPORTED AS GROUND DISTANCES IN US SURVEY FEET USING A COMBINED SCALE FACTOR OF 1.000234964
- ELEVATIONS SHOWN OR LISTED ARE EXISTING GROUND ELEVATIONS.
- KARST AREAS, 1/4 & 1/2 MILE POTASH BUFFERS, LEASE AREAS AND DRILL ISLANDS, IF SHOWN, WERE PROVIDED BY DEVON ENERGY AND NOT LOCATED ON THE GROUND AS A PART OF THIS SURVEY, LOCATIONS ARE APPROXIMATE.



<b>C-102</b>		<b>State of New Mexico</b>					Revised July 9, 2024				
Submit Electronically Via OCD Permitting		<b>Energy, Minerals &amp; Natural Resources Department</b>					Submittal Type: <input checked="" type="checkbox"/> Initial Submittal <input type="checkbox"/> Amended Report <input type="checkbox"/> As Drilled				
		<b>OIL CONSERVATION DIVISION</b>									
<b>WELL LOCATION INFORMATION</b>											
API Number		Pool Code 96688		Pool Name GATUNA CANYON;BONE SPRING							
Property Code		Property Name TIGER KING 22 15 FED COM					Well Number 304H				
OGRID No. 6137		Operator Name DEVON ENERGY PRODUCTION COMPANY, L.P.					Ground Level Elevation 3262.1'				
Surface Owner: <input type="checkbox"/> State <input type="checkbox"/> Fee <input type="checkbox"/> Tribal <input checked="" type="checkbox"/> Federal				Mineral Owner: <input type="checkbox"/> State <input type="checkbox"/> Fee <input type="checkbox"/> Tribal <input checked="" type="checkbox"/> Federal							
<b>Surface Location</b>											
UL N	Section 22	Township 20-S	Range 30-E	Lot	Ft. from N/S 760/S	Ft. from E/W 2427/W	Latitude 32.5536197°	Longitude -103.9603791°	County EDDY		
<b>Bottom Hole Location</b>											
UL A	Section 15	Township 20-S	Range 30-E	Lot	Ft. from N/S 20/N	Ft. from E/W 330/E	Latitude 32.5804911°	Longitude -103.9524890°	County EDDY		
Dedicated Acres 1280		Infill or Defining Well INFILL		Defining Well API TIGER KING 22 15 FED COM 223H		Overlapping Spacing Unit (Y/N)		Consolidation Code C			
Order Numbers. PENDING				Well setbacks are under Common Ownership: <input type="checkbox"/> Yes <input type="checkbox"/> No							
<b>Kick Off Point (KOP)</b>											
UL P	Section 22	Township 20-S	Range 30-E	Lot	Ft. from N/S 50/S	Ft. from E/W 330/E	Latitude 32.5516635°	Longitude -103.9525340°	County EDDY		
<b>First Take Point (FTP)</b>											
UL P	Section 22	Township 20-S	Range 30-E	Lot	Ft. from N/S 100/S	Ft. from E/W 330/E	Latitude 32.5518010°	Longitude -103.9525338°	County EDDY		
<b>Last Take Point (LTP)</b>											
UL A	Section 15	Township 20-S	Range 30-E	Lot	Ft. from N/S 100/N	Ft. from E/W 330/E	Latitude 32.5802712°	Longitude -103.9524894°	County EDDY		
Unitized Area: <input type="checkbox"/> Area of Uniform Interest: <input type="checkbox"/>			Spacing Unit Type: <input checked="" type="checkbox"/> Horizontal <input type="checkbox"/> Vertical				Ground Floor Elevation:				
<b>OPERATOR CERTIFICATION:</b>			<b>SURVEYOR NOTES:</b>			<b>SURVEYOR CERTIFICATION:</b>					
I hereby certify that the information contained herein is true and complete to the best of my knowledge and belief, and, if the well is a vertical or directional well, that this organization either owns a working interest or unleased mineral interest in the land including the proposed bottom hole location or has a right to drill this well at this location pursuant to a contract with an owner of a working interest or unleased mineral interest, or to a voluntary pooling agreement or a compulsory pooling order heretofore entered by the division.  If this well is a horizontal well, I further certify that this organization has received the consent of at least one lessee or owner of a working interest or unleased mineral interest in each tract (in the target pool or formation) in which any part of the well's completed interval will be located or obtained a compulsory pooling order from the division.			1. BEARINGS AND COORDINATES SHOWN ARE GRID BASED ON THE NEW MEXICO STATE PLANE EAST ZONE COORDINATE SYSTEM 3001, WITH CONVERGENCE ANGLE OF -0°11'38.09" AND BASED ON CONTROL POINT CP RED AT N:565381.762 E:652371.713. ORTHO:3383.327. DETERMINED BY AN OPUS SOLUTION ON NOVEMBER 8TH, 2023. 2. DISTANCES DEPICTED HEREON ARE REPORTED AS GROUND DISTANCES IN US SURVEY FEET USING A COMBINED SCALE FACTOR OF 1.000234964. 3. ELEVATIONS SHOWN OR LISTED ARE EXISTING GROUND ELEVATIONS. 4. KARST AREAS, 1/4 & 1/2 MILE POTASH BUFFERS, LEASE AREAS AND DRILL ISLANDS, IF SHOWN, WERE PROVIDED BY DEVON ENERGY AND NOT LOCATED ON THE GROUND AS A PART OF THIS SURVEY, LOCATIONS ARE APPROXIMATE.			I hereby certify that the well location shown on this plat was plotted from field notes of actual surveys made by me or under my supervision.					
Signature: <i>Shandee Thomas</i> Date: 2/23/26 SHANDEE THOMAS			Signature and Seal of Professional Surveyor: 			20250 John E. Allen 02/19/2026 Certificate No. Name Date of Survey					
Printed Name: SHANDEE.THOMAS@DVN.COM						Signature and Seal of Professional Surveyor:			20250 John E. Allen 02/19/2026 Certificate No. Name Date of Survey		
E-mail Address:						Signature and Seal of Professional Surveyor:			20250 John E. Allen 02/19/2026 Certificate No. Name Date of Survey		
Page: 1 of 2		Drawn By: JMA		Checked By: JSP		Date Drawn: 02/18/2026		Revision: R0			

Note: No allowable will be assigned to this completion until all interests have been consolidated or a non-standard unit has been approved by the division.

**TIGER KING 22 15 FED COM 304H  
SURFACE HOLE LOCATION**

**760' FSL - 2527' FWL**  
**SEC. 22, T20S, R30E**  
 ELEV: 3262.1'  
 N: 565338.77  
 E: 656249.16  
 LAT: 32.5536197°  
 LON: -103.9603791°

**KICK OFF POINT**  
**50' FSL - 330' FEL**  
**SEC. 22, T20S, R30E**  
 N: 564635.67  
 E: 658668.88  
 LAT: 32.5516635°  
 LON: -103.9525340°

**PPP 3**  
**1317' FNL - 330' FEL**  
**SEC. 22, T20S, R30E**  
 N: 568543.53  
 E: 658657.65  
 LAT: 32.5624052°  
 LON: -103.9525251°

**FIRST TAKE POINT (PPP 1)**  
**100' FSL - 330' FEL**  
**SEC. 22, T20S, R30E**  
 N: 564685.68  
 E: 658668.76  
 LAT: 32.5518010°  
 LON: -103.9525338°

**PPP 4**  
**0' FNL - 326' FEL**  
**SEC. 22, T20S, R30E**  
 N: 569860.28  
 E: 658652.83  
 LAT: 32.5660246°  
 LON: -103.9525254°

**PPP 2**  
**2634' FNL - 330' FEL**  
**SEC. 22, T20S, R30E**  
 N: 567226.78  
 E: 658662.47  
 LAT: 32.5587858°  
 LON: -103.9525247°

**LAST TAKE POINT**  
**100' FNL - 330' FEL**  
**SEC. 15, T20S, R30E**  
 N: 575043.30  
 E: 658645.38  
 LAT: 32.5802712°  
 LON: -103.9524894°

**BOTTOM HOLE LOCATION**

**20' FNL - 330' FEL**  
**SEC. 15, T20S, R30E**  
 N: 575123.29  
 E: 658645.20  
 LAT: 32.5804911°  
 LON: -103.9524890°

**LEGEND**

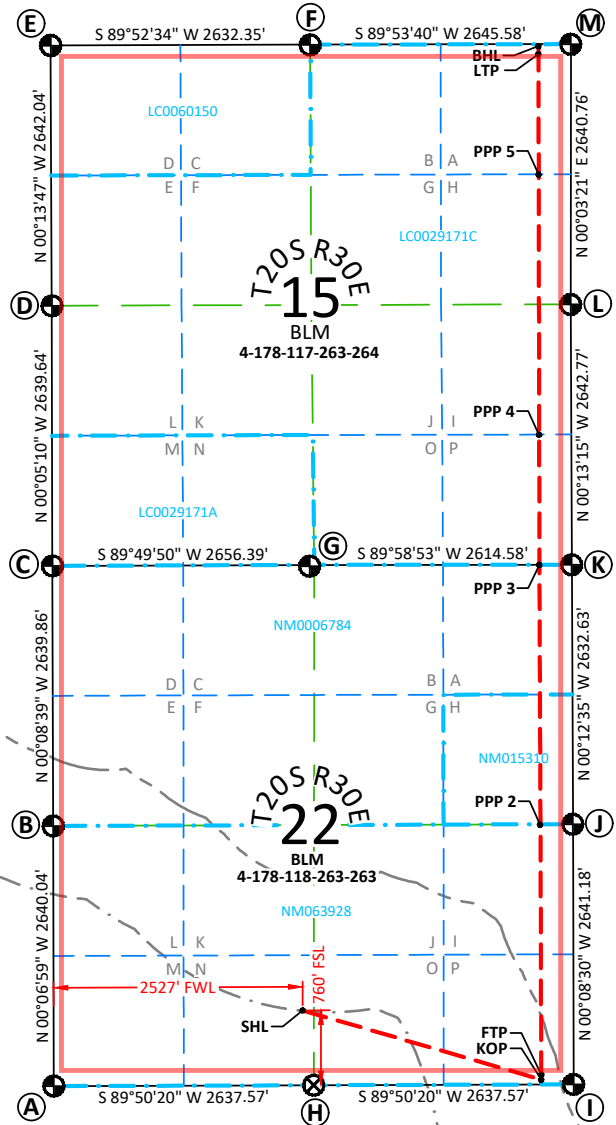
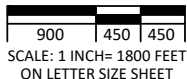
- SECTION LINE
- 1/4 SECTION LINE
- 1/16 SECTION LINE
- WELL PATH
- 1/4 MILE BUFFER
- 1/2 MILE BUFFER
- LEASE LINE
- LEASE ID NUMBER **NM123123**
- FOUND BRASS CAP
- CALC'D CORNER

**SECTION CORNER POINTS**

CORNER	NORTHING	EASTING
A	564571.78	653723.79
B	567211.82	653718.43
C	569851.67	653711.79
D	572491.31	653707.82
E	575133.32	653697.23
F	575139.01	656329.57
G	569859.53	656368.18
H	564579.19	656361.36
I	564586.61	658998.92
J	567227.77	658992.39
K	569860.39	658982.75
L	572503.13	658972.57
M	575143.89	658975.14

**SURVEYOR NOTES:**

- BEARINGS AND COORDINATES SHOWN ARE GRID BASED ON THE NEW MEXICO STATE PLANE EAST ZONE COORDINATE SYSTEM 3001, WITH A CONVERGENCE ANGLE OF -0°11'38.09" AND BASED ON CONTROL POINT CP RED AT N:565381.762 E:652371.713. ORTHO: 3383.327. DETERMINED BY AN OPUS SOLUTION ON NOVEMBER 8TH, 2023.
- DISTANCES DEPICTED HEREON ARE REPORTED AS GROUND DISTANCES IN US SURVEY FEET USING A COMBINED SCALE FACTOR OF 1.000234964
- ELEVATIONS SHOWN OR LISTED ARE EXISTING GROUND ELEVATIONS.
- KARST AREAS, 1/4 & 1/2 MILE POTASH BUFFERS, LEASE AREAS AND DRILL ISLANDS, IF SHOWN, WERE PROVIDED BY DEVON ENERGY AND NOT LOCATED ON THE GROUND AS A PART OF THIS SURVEY, LOCATIONS ARE APPROXIMATE.




# OWNERSHIP BREAKDOWN


**Tiger King 22-15 Fed Com Wells**  
 111H, 112H, 113H, 114H  
 221H, 222H, 223H, 224H  
 301H, 302H, 303H, 304H  
 All of Sections 22 and 15,  
 T-20-S, R-30-E, Eddy County, New Mexico,  
 Bone Spring Formation, Permian Basin


 **Tract 1:**  
 USA NMLC-29171A  
 (80.00 acres)

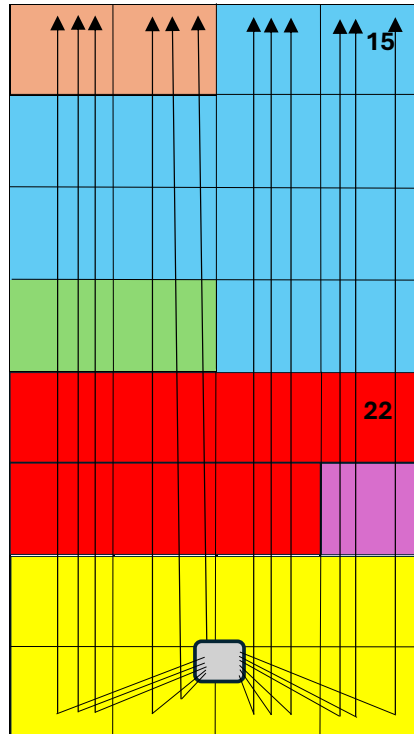
 **Tract 2:**  
 USA NMLC-29171C  
 (480.00 acres)

 **Tract 3:**  
 USA NMLC-60150  
 (80.00 acres)

 **Tract 4:**  
 USA NMNM-63928  
 (320.00 acres)

 **Tract 5:**  
 USA NMNM-06784  
 (320.00 acres)

 **Tract 6:**  
 USA NMNM-15310  
 (40.00 acres)



- Devon Bone Spring Wells**  
**All depicted from West to East:**
1. Tiger King 22-15 Fed Com 111H
  2. Tiger King 22-15 Fed Com 112H
  3. Tiger King 22-15 Fed Com 113H
  4. Tiger King 22-15 Fed Com 114H
  5. Tiger King 22-15 Fed Com 221H
  6. Tiger King 22-15 Fed Com 222H
  7. Tiger King 22-15 Fed Com 223H
  8. Tiger King 22-15 Fed Com 224H
  9. Tiger King 22-15 Fed Com 301H
  10. Tiger King 22-15 Fed Com 302H
  11. Tiger King 22-15 Fed Com 303H
  12. Tiger King 22-15 Fed Com 304H



**DEVON**  
**EXHIBIT**  
**A-2**

**Tract 1 Ownership**

(S/2SW/4 of Section 15, Township 20 South, Range 30 East, 80 acres, NMLC-29171A):

Owner	Net Acres	Tract WI	Status
Devon Energy Production Company, LP	80	100.00%	Committed
<b>Total</b>	<b>80</b>	<b>100.00%</b>	

**Tract 2 Ownership**

(E/2, N/2SW/4, and S/2NW/4 of Section 15, Township 20 South, Range 30 East, 480 acres, NMLC-29171C):

Owner	Net Acres	Tract WI	Status
Devon Energy Production Company, LP	480	100.00%	Committed
<b>Total</b>	<b>480</b>	<b>100.00%</b>	

**Tract 3 Ownership**

(N/2NW/4 of Section 15, Township 20 South, Range 30 East, 80 acres, NMLC-60150):

Owner	Net Acres	Tract WI	Status
Devon Energy Production Company, LP	80	100.00%	Committed
<b>Total</b>	<b>80</b>	<b>100.00%</b>	

**Tract 4 Ownership**

(S/2 of Section 22, Township 20 South, Range 30 East, 320 acres, NMNM-63928):

Owner	Net Acres	Tract WI	Status
Gahr Energy Company	320	.495	Uncommitted
Fuel Products Inc.	320	.495	Uncommitted
V-F Petroleum Inc.	320	.01	Uncommitted
<b>Total</b>	<b>320</b>	<b>100.00%</b>	



**Tract 5 Ownership**

(N/2N/2, S/2NW/4 and SW/4NE/4 of Section 22, Township 20 South, Range 30 East, 280 acres, NMNM-06784):

Owner	Net Acres	Tract WI	Status
Magnum Hunter Production Inc.	280	.500	Uncommitted
Gahr Energy Company	280	.2475	Uncommitted
Fuel Products Inc.	280	.2475	Uncommitted
V-F Petroleum Inc.	280	.005	Uncommitted
<b>Total</b>	<b>280</b>	<b>100.00%</b>	

**Tract 6 Ownership**

(SE/4NE/4 of Section 22, Township 20 South, Range 30 East, 40 acres, NMNM-15310):

Owner	Net Acres	Tract WI	Status
Gahr Energy Company	40	.495	Uncommitted
Fuel Products Inc.	40	.495	Uncommitted
V-F Petroleum Inc.	40	.01	Uncommitted
<b>Total</b>	<b>280</b>	<b>100.00%</b>	

\*Uncommitted Working Interest Owners Highlighted in Yellow

**Unit Recapitulation – Bone Spring Formation – 1280.00 acres**

**Tiger King 22-15 Fed Com Wells**  
 All of Sections 22 and 15,  
 T-20-S, R-30-E, Eddy County, New Mexico,  
 Bone Spring Formation, Permian Basin

Owner	Interest
Devon Energy Production Company, L.P.	50.0000% WI
Gahr Energy Company	19.3359% WI
Fuel Products Inc.	19.3359% WI
Magnum Hunter Production Inc.	10.9375% WI
V-F Petroleum Inc.	3.90600% WI
<b>Total</b>	<b>100.000000%</b>



### Full List of Uncommitted Parties/Persons to be Pooled

WI Uncommitted Parties/Persons to be Pooled			RT Uncommitted Parties/Persons to be Pooled		
Fuel Products Inc.	WI	PO Box 1889 Midland, TX 79702	Colgate Production LLC	RT	
Gahr Energy Company	WI	PO Box 1889 Midland, TX 79702	EGL Resources Inc.	RT	PO Box 1889 Midland, TX 79702
Magnum Hunter Production Inc.	WI	6001 Deauville Blvd, Suite 300N Midland, TX 79706	Magnum Hunter Production Inc.	RT	6001 Deauville Blvd, Suite 300N Midland, TX 79706
V-F Petroleum Inc.	WI	PO Box 1889 Midland, TX 79702	V-F Petroleum Inc.	RT	PO Box 1889 Midland, TX 79702

ORRI Uncommitted Parties/Persons to be Pooled		
Alan Hendrickson	ORRI	576 Sandpiper Drive Prescott, AZ 86303
Albert Willey Smith	ORRI	3706 West 4th Street Los Angeles, CA 90018
Albuquerque National Bank, aka Sunwest Bank of Albuquerque, NA, Trustee for Kathryn Rae Brandenburg, a minor	ORRI	1525 Park Avenue SW Albuquerque, NM 87104
Alexander Mardick Estate c/o Mardick Furniture and Appliance	ORRI	3344 S Main Street Joplin, MO 64804
Alice Walker, Deceased First Republic Bank	ORRI	400 Las Colinas Blvd. E Irving, TX 75039
Aline Bristow, Deceased	ORRI	2213 Hillcrest Avenue Fort Worth, TX 76107
Allison Rand Guess	ORRI	1005 Hemingway Drive Raleigh, NC 27609
Ann D. Allison a/k/a Ann Dennard Allison	ORRI	6703 82nd Street, Apt 632 Lubbock TX 79424
Ann Dennard Allison	ORRI	P O Box 2781 Roswell, NM 83201
Ann Hubbard Hollingsworth	ORRI	2615 W 15th Little Rock, AR 72202
Arthur Dabney	ORRI	534 Dogwood Lane, Apt 8 Hideaway, TX 75771



Barbara Atwood Eisner	ORRI	2040 3rd Street Tucson, AZ 85719
Barbara C Larimore	ORRI	18725 Wild Horse Creek Road Wildwood, MO 63005
Barbara H Fleming	ORRI	700 Oriole Drive, Apt B414 Virginia Beach, VA 23451
Bayor Medical Center	ORRI	3600 Gaston Avenue Dallas, TX
Belva Marie Crabtree	ORRI	4642 State Route 5 Ashland, Ky 41102
Ben Owen Kesterson c/o American National Bank & Trust, Agent	ORRI	2732 Midwestern Parkway Wichita Falls, TX 76308
Benna Hermanson	ORRI	1105 Clarendon Road Arlington Heights, IL 60004
Bess C. Foster a/k/a Bess Coffman Foster Estate	ORRI	2338 Mistletoe Avenue Fort Worth, TX
BHN Royalty Partners Ltd	ORRI	P O Box 821388-334 Dallas, TX 75382
BHN Royalty Partners Ltd	ORRI	451 Greenbriar Trail Holly Lake Ranch, TX 75765
Black Magic #1 LLC	ORRI	1720 S. Bellaire Street, Suite 1209 Denver, CO 80222
Brent W McWhorter	ORRI	6117 West Tierra Buena Glendale, AZ 85306
Brent W McWhorter or Ruth A McWhorter, Trustees, McWhorter Living Trust	ORRI	6140 Voltaire Avenue Scottsdale, AZ 85254
Candace Jo Rehders	ORRI	3512 Stellar Place Midland, TX 79707
Catherine Heaton	ORRI	311 Nottingham Drive, Apt 329 San Antonio, TX 78209
Catherine J Allison	ORRI	311 Nottingham Drive, Apt 329 San Antonio, TX 78209
Charles Heaton	ORRI	311 Nottingham Drive, Apt 329 San Antonio, TX 78209



Charles Paul Smith, Deceased	ORRI	322 Paca Street Cumberland, MD
Clyde W Crabtree	ORRI	10873 Big Pool Road Big Pool, MD 21711
Dana Bruce Young	ORRI	8222 Bent Tree Road, Apt 139 Austin, TX 78759
David H. Arrington	ORRI	P O Box 2071 Midland, TX 79701
David Scot Weyman	ORRI	1090 Heaton Hollow Road Wimberly, TX 78676
Davis A Coppedge Revocable Trust, Davis A Coppedge Trustee	ORRI	5111 North Travis Street, Apt. 613 Sherman, TX 75092
Denise Spear Pukas	ORRI	63 Elm Street, Apt B Camden, ME 04843
Devon Energy Production LLC	ORRI	333 W. Sheridan Avenue Oklahoma City, OK 73102
Diane Moore Landen a/k/a Diane Moore Davidson	ORRI	6608 Quitman Avenue, Unit B Lubbock, TX 79424
Doris P Redfern	ORRI	No. 4 Greenwich Midland, TX
Drukman Properties LLC	ORRI	P O Box 6455 Bozeman, MT 59771
E A Landreth Trust c/o William Landreth	ORRI	51 Westover Terrace Ft Worth, TX 76107
Ed Haver	ORRI	879 Capital Court Jonesboro, GA 30328
Edith Patricia Leffen a/k/a Edith Patricia Humphrey	ORRI	2777 N Gulf Drive Sanibel Island, FL 33957
Edward Landreth Smith and W.A. Landreth Jr., Co-Trustees of the Mary Adele Landreth Smith Children's Trust f/b/o Ben Owen Kesterson c/o American National Bank & Trust, Agent	ORRI	2732 Midwestern Parkway Wichita Falls, TX 76308
Edward Landreth Smith and W.A. Landreth Jr., Co-Trustees of the Mary Adele Landreth Smith Children's Trust f/b/o Lacy Lynn Kesterson c/o American National Bank & Trust, Agent	ORRI	2732 Midwestern Parkway Wichita Falls, TX 76308
Edward Landreth Smith and W.A. Landreth Jr., Co-Trustees of the Mary Adele Landreth Smith Children's Trust f/b/o Riall Silver Moore c/o American National Bank & Trust, Agent	ORRI	2732 Midwestern Parkway Wichita Falls, TX 76308



Edward Landreth Smith and W.A. Landreth Jr., Co-Trustees of the Mary Adele Landreth Smith Children's Trust f/b/o Shannon Anne Moore c/o American National Bank & Trust, Agent	ORRI	2732 Midwestern Parkway Wichita Falls, TX 76308
Edward Landreth Smith, Trustee of the Mary Adele Landreth Smith Children's Trust f/b/o Edward Landreth Smith	ORRI	5390 FM 205 Stephenville, TX 76401
EH Minerals LP	ORRI	P O Box 10666 Midland, TX 79702
Elizabeth Foster Tennant	ORRI	701 Bering Drive, Unit 204 Houston, TX 77057
Elizabeth Keyser	ORRI	2701 Calle Cordova Tucson, AZ 85730
Elizabeth Keyser Stewart, Deceased c/o Elizabeth Keyser	ORRI	2701 Calle Cordova Tucson, AZ 85719
Elizabeth Leffen Cole c/o Penny Leffen Scarce	ORRI	626 Jaccard Place Joplin, MO
Ella Neal, Deceased c/o Luther Neal Jr	ORRI	6150 Browning Drive, Apt 28101 North Richland Hills, TX 76180
Estate of Lonye Wade Williams c/o Holly Lane Nash	ORRI	1074 Hawthorne Avenue Gurnee, IL 60031
Estate of Rue Hargrave, Deceased c/o Keith T Noland	ORRI	3436 Sherwood Way Unit A San Angelo, TX 76901
Eugene W. Rihl c/o Eugene Walden Rihl IV	ORRI	2801 Marlin Court Punta Gorda, FL 33950
Fairway Oil & Gas Company	ORRI	10361 SE Banyan Way Tequesta, FL 33469
First Presbyterian Church	ORRI	509 Pearl Avenue Joplin, MO 64801
Florence C Hall	ORRI	1101 Ridgelynn Drive St Louis, MO 63124
Frost Bank, Trustee of the Charles E. Hall Trust dated November 13, 1980 Attn: Mineral Asset Management T-5	ORRI	P O Box 1600 San Antonio, TX 78296
Frost Bank, Trustee of the Charles L. Hall Irrevocable Trust for Chapin Ellis Hall dated December 7, 2010 Attn: Mineral Asset Management T-5	ORRI	P O Box 1600 San Antonio, TX 78296
Frost Bank, Trustee of the Charles L. Hall Irrevocable Trust for John Bennett Hall dated December 7, 2010 Attn: Mineral Asset Management T-5	ORRI	P O Box 1600 San Antonio, TX 78296



Frost Bank, Trustee of the Charles L. Hall Irrevocable Trust for Tate Seborn Hall dated December 7, 2010 Attn: Mineral Asset Management T-5	ORRI	P O Box 1600 San Antonio, TX 78296
Frost Bank, Trustee of the Katharine H. Chittenden Trust dated January 22, 1981 Attn: Mineral Asset Management T-5	ORRI	P O Box 1600 San Antonio, TX 78296
Frost Bank, Trustee of the Kristine N. Hall Trust dated March 12, 1981 Attn: Mineral Asset Management T-5	ORRI	P O Box 1600 San Antonio, TX 78296
Frost Bank, Trustee of the Richard A. Hall Jr. Trust dated April 14, 1981 Attn: Mineral Asset Management T-5	ORRI	P O Box 1600 San Antonio, TX 78296
Gahr Ranch & Investments Partnership Ltd.	ORRI	P O Box 1889 Midland, TX 79702
Gentry Marlon Hubbard	ORRI	P O Box 820635 Dallas, TX 75382
George A Spiva Center for the Arts	ORRI	212 West 7th Joplin, MO 64801
George Atwood	ORRI	36 Hudson Street Providence, RI 02909
George Haver	ORRI	2306 Bree Lane Davis, CA 95616
George William Fleming Jr.	ORRI	97424 Langlois Mountain Road Langlois, OR 97450
Gerald Chester Crabtree, Deceased	ORRI	10873 Big Pool Road Big Pool, MD 21711
Ginny Haver	ORRI	879 Capital Court Jonesboro, GA 30328
H H Watson Trust f/b/o Martha Watson Thompson	ORRI	P O Box 1782 Midland, TX 79702
Hamilton E McRae III, Trustee	ORRI	P O Box 5401 Midland, TX 79704
Hamilton E McRae III, Trustee	ORRI	8101 47th Street Paradise Valley, AZ 85253
Harold Jefferys Browning III a/k/a Beau Browning	ORRI	7402 Centenary Dallas, TX 75225
Innoventions Inc.	ORRI	P O Box 1834 Roswell, NM 88202



J. Michael Cunningham	ORRI	1603 W. Kansas Avenue Midland, TX 79701
J. Michael Davidson	ORRI	11607 Wolf Run Lane Houston, TX 77065
James A Casteel	ORRI	15100 St Clair Avenue Cleveland, OH
James A Casteel	ORRI	560 Garretts Creek Road Westmoreland, TN 37186
James Eric Landreth	ORRI	9920 Barrier Reef Drive Las Vegas, NV 89117
James R MCWhorter	ORRI	2318 Stonebrook Drive Medford, OR 97504
James William Bishop	ORRI	P O Box 2248 Hot Springs, AR 71914
Jan Marie Spear	ORRI	2850 Golf Blvd., Apt 114 Pompano Beach, FL 33064
Janet F Mulwitz	ORRI	32013 NE Dial Road Camas, WA 98607
Janet H Robough a/k/a Janet Lynn Rombough a/k/a Janet Hubbard Rombough	ORRI	40 Birds-Crossing Covington, GA 30016
Janet Marie Crabtree	ORRI	107 Race Street Cumberland, MD 21502
Joan Gurley Witt	ORRI	6208 Amber Avenue Clovis, CA 93619
Joe A Young	ORRI	8222 Bent Tree Road, Apt 139 Austin, TX 78759
John B Gunn Jr.	ORRI	P O Box 720339 Dallas, TX 75372
John Casteel	ORRI	121 Richard Street, #2FL Bedford, PA 15522
John J Redfern III (Estate of)	ORRI	P O Box 50890 Midland, TX 79710
John J Redfern IV	ORRI	3208 Hidalgo Street Irving, TX 75062



John Thompson Landreth Jr	ORRI	9 Sea Robin Court Hilton Head Island, SC 29926
Julie A Henander	ORRI	3011 Magdalena Drive Punta Gorda, FL 33950
Kathryn Fleming	ORRI	3990 North Homestead Avenue Tucson, AZ 85749
Kathryn Fleming Kovaric	ORRI	10564 Sunshower Way Vail, AZ 85641
Kathryn Rae Brandenburg	ORRI	4243 Terrace Street Oakland, CA 94611
Kay Lee Family LP	ORRI	P O Box 720339 Dallas, TX 75372
Kenneth W Landreth	ORRI	713 Hudson Avenue Odessa, TX 79761
Kevin W Landreth	ORRI	220 Milton Avenue Glen Ellyn, Il 60137
Kristin M McPherson c/o Kenneth W Landreth	ORRI	713 Hudson Avenue Odessa, TX 79761
L.D. Ryan, Deceased	ORRI	No Information Found
Lacy Lynn Kesterson c/o American National Bank & Trust, Agent	ORRI	2732 Midwestern Parkway Wichita Falls, TX 76308
Laura Lynn Weyman	ORRI	1090 Heaton Hollow Road Wimberly, TX 78676
Leah Rae Hartsock	ORRI	Rt 6, Box 83 Narrows Park Cumberland, MD
Lee Gunn Falchi	ORRI	P O Box 720339 Dallas, TX 75372
Lisa S Hendrickson	ORRI	P O Box 3175 Ranch De Taos, NM 87557
Louise Maxine Rowan	ORRI	12205 Bowling Street Cumberland, MD 21502
Lucinda Kay Lechner Johnson	ORRI	1108 Crowley Road Arlington, TX 76012



Lulu Snively Rush Lulu S Rush, Deceased c/o James William Bishop	ORRI	P O Box 2248 Hot Springs, AR 71914
Luther A Neal Jr	ORRI	6150 Browning Drive, Apt 28101 North Richland Hills, TX 76180
Madolin A Fogarty	ORRI	253 Bayside West Owls Head, ME 04854
Mallory Fallon Browning a/k/a Mallory O'Connor	ORRI	3228 Villanova Street Dallas, TX 75225
Marcia Haver	ORRI	2306 Bree Lane Davis, CA 95616
Margaret Slayton	ORRI	P O Box 1198 Roswell, NM 88201
Margaret Slayton	ORRI	264 Adobe Mesa Roswell, NM 88201
Marie N Snead and First National Bank of Fort Worth, Trustees for Alice Walker Trust First Republic Bank	ORRI	400 Las Colinas Blvd. E Irving, TX 75039
Martha Lou Rainey Thompson	ORRI	1001 9th Street, #B Joplin, MO 64801
Martha McFadden	ORRI	1105 Clarendon Road Arlington Heights, IL 60004
Mary A Wilson, Deceased	ORRI	105 Seymour Street Cumberland, MD
Mary Adele Landreth Smith Estate c/o Robert Mantegna, Executor	ORRI	6201 Forest Acre Circle North Fort Worth, TX 761403
Mary Gurley Watts	ORRI	201 Vanderpool Lane, Apt 97 Houston, TX 77024
Mary J Vanvactor	ORRI	117 Goodwin Place, Apt 202 Mundelein, IL 60060
Mary Jane McWhorter Family Trust, James R McWhorter, Trustee	ORRI	2318 Stonebrook Drive Medford, OR 97504
Mary Purdy	ORRI	7401 San Anna Drive Tucson, AZ 85704
Mary Randall Redfern Hays	ORRI	1020 Wiltshire Avenue San Antonio, TX 78209



Maude Snow Smith	ORRI	3706 West 4th Street Los Angeles, CA 90018
McMullen Minerals II LP	ORRI	P O Box 470857 Ft Worth, TX 76147
Meridian Oil Inc. n/k/a Burlington Resources Oil & Gas Co. to ConocoPhillips Company	ORRI	600 W Illinois Avenue Midland, TX 79701
Michael Herd Moore and Pamela Christine Moore, Co-Trustees of the Michael H. and Pamela Moore Revocable Trust	ORRI	P O Box 2893 Frisco, TX 75034
Michael Herd Moore and Pamela Christine Moore, Co-Trustees of the Michael H. and Pamela Moore Revocable Trust	ORRI	2929 N Central Expressway, Suite 235, Richardson, TX 75080
Morgan Tyler Edwards	ORRI	219 Treasure Way San Antonio, TX 78209
Nancy B Dubeau	ORRI	2617 Fleece Drive Corpus Christi, TX 78414
Nancy Haver c/o Marcia Haver	ORRI	2306 Bree Lane Davis, CA 95616
Nels J Hendrickson	ORRI	1535 Owl Ridge Drive Colorado Springs, CO 80919
Patricia L Gushee	ORRI	58 Tompkins Lane Little Compton, RI 02837
Patricia R Hartsock	ORRI	705 Elm Street Cumberland, MD 21502
Pegasus Resources III NM Corporation	ORRI	P O Box 470698 Ft Worth, TX 76147
Penasco Petroleum LLC	ORRI	P O Box 4168 Roswell, NM 88202
Penny Leffen Searce	ORRI	626 Jaccard Place Joplin, MO 64801
Petroleo LLC	ORRI	P O Box 470722 Ft. Worth, TX 76107
Ramond E Hubbard Jr./III	ORRI	1312 54th Street Brooklyn, NY 11234
Ramond E Hubbard Jr./III	ORRI	343 Lummus Lane Hemphill, TX 75948



Read Thierry Fleming	ORRI	107 Ferry Lane Barrington, RI 82806
Riall Silver Moore c/o American National Bank & Trust, Agent	ORRI	2732 Midwestern Parkway Wichita Falls, TX 76308
Richard Altman & Company	ORRI	1801 Broadway, Suite 350 Denver, CO
Richard V Clark III	ORRI	654 Broadmoor Drive Chesterfield, MO 63017
Robert Dolson		1012 Ottawa Drive Claremont, CA 91711
Roberta Redfern Garst	ORRI	3208 Hidalgo Irving, TX 75062
ROEC Inc.	ORRI	P O Box 490 Grand Junction, CO 81502
Rolla R. Hinkle III, as separate property	ORRI	P O Box 2292 Roswell, NM 88202
Rosaline Redfern Grover	ORRI	P O Box 2127 Midland, TX 79702
Rosaline Redfern Grover	ORRI	2001 Bedford Drive Midland, TX 79701
Sally Lytle Landreth, Deceased c/o Sherri Landreth	ORRI	2506 Crown Circle Carlsbad, NM 88220
Sarah Goodner Leffen	ORRI	519 Steele Street Denver, CO 80206
Scott W Landreth	ORRI	220 Milton Avenue Glen Ellyn, IL 60137
Shannon Anne Moore c/o American National Bank & Trust, Agent	ORRI	2732 Midwestern Parkway Wichita Falls, TX 76308
Shirley McWhorter Callahan c/o James R McWhorter	ORRI	2318 Stonebrook Drive Medford, OR 97504
St Louis Union Trust Company	ORRI	P O Box 14737 St Louis, MO 63178
Sylvia Jean Lechner Stanbery	ORRI	3362 Forest Lane, Apt 305 Dallas, TX 75234



TD Minerals LLC	ORRI	8111 Westchester Drive, Suite 900 Dallas, TX 75225
Taryn N Morris a/k/a Taryn Louise Morris f/k/a Taryn Nini Henderson	ORRI	P O Box 7019 Abilene, TX 79608
Taryn N Morris a/k/a Taryn Louise Morris f/k/a Taryn Nini Henderson	ORRI	51 Muirfield Street Abilene, TX 79606
TD Minerals LLC	ORRI	8111 Westchester Drive, Suite 900 Dallas, TX 75225
Teresa L Fleener	ORRI	3011 Magdalena Drive Punta Gorda, FL 33950
The Crescent Porter Hale Foundation	ORRI	1660 Bush Street, Suite 300 San Francisco, CA 94109
The Joplin Family Y	ORRI	510 Wall Joplin, MO 64801
The Minnie Stevens Piper Foundation	ORRI	1250 NE Loop 410, Suite 810 San Antonio, TX 78209
The Toles Company	ORRI	P O Box 1300 Roswell, NM 88202
Thomas Ausley c/o William Locke Allison Jr.	ORRI	2641 Fines Creek Drive Statesville, NC 28625
Thomas M. Beall	ORRI	P O Box 1889 Midland, TX 79702
Tom Atwood	ORRI	5652 Spectacular Bid Drive Wesley Chapel, FL 33544
Tom Dolson	ORRI	1012 Ottawa Drive Claremont, CA 91711
United States of America	RI	301 Dinosaur Trail Santa Fe, NM 87508
W A Landreth JR Estate c/o William Landreth	ORRI	51 Westover Terrace Ft Worth, TX 76107
W.D. Mardick Estate c/o Mardick Furniture and Appliance	ORRI	3344 S Main Street Joplin, MO 64804
W.M. Smith a/k/a William M Smith, Deceased	ORRI	1325 S, Adams Street Fort Worth, TX



Walter T Dabney	ORRI	9474 Canyon Lake Lane Orangevale, CA 95662
Wanda Lorenzen	ORRI	148 New County Road Rockland, ME 04841
Ward B Dabney	ORRI	436 25th Street Merced, CA 95340
Wells Fargo Bank N.A., Trustee of the Lawrence J. Bradshaw Special Needs Trust	ORRI	P O Box 5383 Denver, CO 80217
Wells Fargo Bank, N.A., Trustee of the Franklin J. Bradshaw Family Trust fbo Marilyn B. Reagan	ORRI	P O Box 5383 Denver, CO 80217
Wells Fargo Bank, N.A., Trustee of the Lavinia Schreuder Trust	ORRI	P O Box 5383 Denver, CO 80217
Westminster College	ORRI	501 Westminster Avenue Fulton, MO 65251
Wilbur McWhorter	ORRI	368 Creelman Lane Ramona, CA 92065
William A Landreth III	ORRI	913 Hillcrest Street Fort Worth, TX 76107
William A. Lechner	ORRI	4548 Twilight Drive Belton, TX 76513
William Burke Thoman Jr. Trustee of Angela Thoman Revocable Trust	ORRI	901 Forgotten Forest Way McKinney, TX 75071
William G Rand, Jr	ORRI	Wimbledon Drive Roxboro, NC 27573
William G Shelton c/o William Locke Allison Jr.	ORRI	2641 Fines Creek Drive Statesville, NC 28625
William Landreth Rainey	ORRI	1019 66th Terrace Kansas City, MO 64113
William Landreth Rainey Jr.	ORRI	3204 Grace Hill Drive Lake Saint Louis, MO 63367
William Locke Allison Jr.	ORRI	2641 Fines Creek Drive Statesville, NC 28625
Wills Royalty Inc.	ORRI	P O Box 1658 Carlsbad, NM 88220



Yates Petroleum Corporation

ORRI

105 South Fourth Street  
Artesia, NM 88210





Devon Energy Production Company LP      405 552 8002 Phone  
 333 West Sheridan Avenue                      www.devonenergy.com  
 Oklahoma City, OK 73102

October 20, 2025

V-F Petroleum, Inc  
 PO Box 1889  
 Midland, TX 79702

RE: Well Proposals – Tiger King 22-15 Fed Com Well Proposals  
 Sections 22 and 15 of T20S-R30E  
 Eddy County, New Mexico

Devon Energy Production Company, L.P. (“Devon”), as Operator, proposes to drill and complete the following wells, and proposes to form a non-standard proration/spacing unit encompassing 1,280 acres, more or less, to include the interest owners and cover All of Sections 22 and 15 of 20S-30E, Eddy County, New Mexico:

- Tiger King 22-15 Fed Com 111H as a horizontal well to an approximate TVD of 7,763’ and an approximate TMD of 17,763’ into the Bone Spring formation at an approximate SHL in the SW/4 of Section 22-T20S-R30E and an approximate BHL of 20’ FNL and 720’ FWL of Section 15-T20S-R30E, Eddy County, New Mexico (collectively with both proposed wells, the “Wells”). Enclosed for your review is Devon’s AFE.
- Tiger King 22-15 Fed Com 112H as a horizontal well to an approximate TVD of 7,791’ and an approximate TMD of 17,791’ into the Bone Spring formation at an approximate SHL in the SW/4 of Section 22-T20S-R30E and an approximate BHL of 20’ FNL and 2,000’ FWL of Section 15-T20S-R30E, Eddy County, New Mexico (collectively with both proposed wells, the “Wells”). Enclosed for your review is Devon’s AFE.
- Tiger King 22-15 Fed Com 113H as a horizontal well to an approximate TVD of 7,811’ and an approximate TMD of 17,811’ into the Bone Spring formation at an approximate SHL in the SE/4 of Section 22-T20S-R30E and an approximate BHL of 20’ FNL and 2,000’ FEL of Section 15-T20S-R30E, Eddy County, New Mexico (collectively with both proposed wells, the “Wells”). Enclosed for your review is Devon’s AFE.
- Tiger King 22-15 Fed Com 114H as a horizontal well to an approximate TVD of 7,837’ and an approximate TMD of 17,837’ into the Bone Spring formation at an approximate SHL in the SE/4 of Section 22-T20S-R30E and an approximate BHL of 20’ FNL and 720’ FEL of Section 15-T20S-R30E, Eddy County, New Mexico (collectively with both proposed wells, the “Wells”). Enclosed for your review is Devon’s AFE.
- Tiger King 22-15 Fed Com 221H as a horizontal well to an approximate TVD of 8,556’ and an approximate TMD of 18,556’ into the Bone Spring formation at an approximate SHL in the SW/4 of Section 22-T20S-R30E and an approximate BHL of 20’ FNL and 660’ FWL of Section 15-T20S-R30E, Eddy County, New Mexico (collectively with both proposed wells, the “Wells”). Enclosed for your review is Devon’s AFE.
- Tiger King 22-15 Fed Com 222H as a horizontal well to an approximate TVD of 8,569’ and an approximate TMD of 18,569’ into the Bone Spring formation at an approximate SHL in the SW/4

Devon - Public



Page 2

of Section 22-T20S-R30E and an approximate BHL of 20' FNL and 1,940' FWL of Section 15-T20S-R30E, Eddy County, New Mexico (collectively with both proposed wells, the "Wells"). Enclosed for your review is Devon's AFE.

- Tiger King 22-15 Fed Com 223H as a horizontal well to an approximate TVD of 8,569' and an approximate TMD of 18,569' into the Bone Spring formation at an approximate SHL in the SE/4 of Section 22-T20S-R30E and an approximate BHL of 20' FNL and 2,060' FEL of Section 15-T20S-R30E, Eddy County, New Mexico (collectively with both proposed wells, the "Wells"). Enclosed for your review is Devon's AFE.
- Tiger King 22-15 Fed Com 224H as a horizontal well to an approximate TVD of 8,611' and an approximate TMD of 18,611' into the Bone Spring formation at an approximate SHL in the SE/4 of Section 22-T20S-R30E and an approximate BHL of 20' FNL and 780' FEL of Section 15-T20S-R30E, Eddy County, New Mexico (collectively with both proposed wells, the "Wells"). Enclosed for your review is Devon's AFE.
- Tiger King 22-15 Fed Com 301H as a horizontal well to an approximate TVD of 9,019' and an approximate TMD of 19,019' into the Bone Spring formation at an approximate SHL in the SW/4 of Section 22-T20S-R30E and an approximate BHL of 20' FNL and 990' FWL of Section 15-T20S-R30E, Eddy County, New Mexico (collectively with both proposed wells, the "Wells"). Enclosed for your review is Devon's AFE.
- Tiger King 22-15 Fed Com 302H as a horizontal well to an approximate TVD of 9,028' and an approximate TMD of 19,028' into the Bone Spring formation at an approximate SHL in the SW/4 of Section 22-T20S-R30E and an approximate BHL of 20' FNL and 2,310' FWL of Section 15-T20S-R30E, Eddy County, New Mexico (collectively with both proposed wells, the "Wells"). Enclosed for your review is Devon's AFE.
- Tiger King 22-15 Fed Com 303H as a horizontal well to an approximate TVD of 9,040' and an approximate TMD of 19,040' into the Bone Spring formation at an approximate SHL in the SE/4 of Section 22-T20S-R30E and an approximate BHL of 20' FNL and 1,640' FEL of Section 15-T20S-R30E, Eddy County, New Mexico (collectively with both proposed wells, the "Wells"). Enclosed for your review is Devon's AFE.
- Tiger King 22-15 Fed Com 304H as a horizontal well to an approximate TVD of 9,052' and an approximate TMD of 19,052' into the Bone Spring formation at an approximate SHL in the SE/4 of Section 22-T20S-R30E and an approximate BHL of 20' FNL and 330' FEL of Section 15-T20S-R30E, Eddy County, New Mexico (collectively with both proposed wells, the "Wells"). Enclosed for your review is Devon's AFE.
- Tiger King 22-15 Fed Com 621H as a horizontal well to an approximate landing TVD of 9,905' and an approximate TMD of 19,900' into the Wolfcamp formation at an approximate SHL in the SW/4 of Section 22-T20S-R30E and an approximate BHL of 20' FNL and 330' FWL of Section 15-T20S-R30E, Eddy County, New Mexico (collectively with both proposed wells, the "Wells"). Enclosed for your review is Devon's AFE.

Devon - Public

Page 3

- Tiger King 22-15 Fed Com 622H as a horizontal well to an approximate TVD of 9,902' and an approximate TMD of 19,902' into the Wolfcamp formation at an approximate SHL in the SW/4 of Section 22-T20S-R30E and an approximate BHL of 20' FNL and 1,660' FWL of Section 15-T20S-R30E, Eddy County, New Mexico (collectively with both proposed wells, the "Wells"). Enclosed for your review is Devon's AFE.
- Tiger King 22-15 Fed Com 623H as a horizontal well to an approximate TVD of 9,931' and an approximate TMD of 19,931' into the Wolfcamp formation at an approximate SHL in the SE/4 of Section 22-T20S-R30E and an approximate BHL of 20' FNL and 2,300' FEL of Section 15-T20S-R30E, Eddy County, New Mexico (collectively with both proposed wells, the "Wells"). Enclosed for your review is Devon's AFE.
- Tiger King 22-15 Fed Com 624H as a horizontal well to an approximate TVD of 9,948' and an approximate TMD of 19,948' into the Wolfcamp formation at an approximate SHL in the SE/4 of Section 22-T20S-R30E and an approximate BHL of 20' FNL and 980' FEL of Section 15-T20S-R30E, Eddy County, New Mexico (collectively with both proposed wells, the "Wells"). Enclosed for your review is Devon's AFE.

Devon reserves the right to modify the locations and drilling plans described above in order to address surface and subsurface concerns. Devon will advise of any such modifications.

Devon is proposing to drill the Wells under the terms of the modified 2015 AAPL form of Operating Agreement ("JOA"). The JOA will be supplied to those parties interested in participating; please respond if you would like to receive and review a copy of the proposed JOA. The JOA will have the following general provisions:

- Devon Energy Production Company, L.P. named as Operator
- Contract Area: Sections 15 and 22, T20S-R30E, Eddy County, NM
- 100/300% Non-Consenting Penalty
- Overhead rates of \$10,000 DWR/\$1,000 PWR

Please indicate your election to participate in the drilling and completion of the Wells in the spaces provided below, within 30 days of receipt, by signing and returning one (1) copy of this letter and AFE, along with your well data requirements sheet. A Communization Agreement for said Wells will be supplied for your review and execution at a later date.

If your election is to participate, a cash call invoice will be sent following receipt of a timely election.

If an agreement cannot be reached within 30 days of receipt of this letter by all parties, Devon will apply to the New Mexico Oil Conversation Division for compulsory pooling of your interest into a spacing unit for the Wells, if uncommitted at such time.

Please do not hesitate to contact me at (405) 552-8002 or via email at [Andy.Bennett@dvn.com](mailto:Andy.Bennett@dvn.com) if you have any questions concerning this proposal.

Page 4

Very truly yours,

**Devon Energy Production Company, L.P.**

A handwritten signature in blue ink, appearing to read "Andy Bennett". The signature is fluid and cursive, with the first name "Andy" and last name "Bennett" clearly distinguishable.

Andy Bennett, CPL  
Advising Landman

Page 5

**V-F Petroleum, Inc.:**

\_\_\_\_\_ **To Participate** in the proposal of the Tiger King 22-15 Fed Com 111H

\_\_\_\_\_ **Not To Participate** in the proposal of the Tiger King 22-15 Fed Com 111H

\_\_\_\_\_ **To Participate** in the proposal of the Tiger King 22-15 Fed Com 112H

\_\_\_\_\_ **Not To Participate** in the proposal of the Tiger King 22-15 Fed Com 112H

\_\_\_\_\_ **To Participate** in the proposal of the Tiger King 22-15 Fed Com 113H

\_\_\_\_\_ **Not To Participate** in the proposal of the Tiger King 22-15 Fed Com 113H

\_\_\_\_\_ **To Participate** in the proposal of the Tiger King 22-15 Fed Com 114H

\_\_\_\_\_ **Not To Participate** in the proposal of the Tiger King 22-15 Fed Com 114H

\_\_\_\_\_ **To Participate** in the proposal of the Tiger King 22-15 Fed Com 221H

\_\_\_\_\_ **Not To Participate** in the proposal of the Tiger King 22-15 Fed Com 221H

\_\_\_\_\_ **To Participate** in the proposal of the Tiger King 22-15 Fed Com 222H

\_\_\_\_\_ **Not To Participate** in the proposal of the Tiger King 22-15 Fed Com 222H

\_\_\_\_\_ **To Participate** in the proposal of the Tiger King 22-15 Fed Com 223H

\_\_\_\_\_ **Not To Participate** in the proposal of the Tiger King 22-15 Fed Com 223H

\_\_\_\_\_ **To Participate** in the proposal of the Tiger King 22-15 Fed Com 224H

\_\_\_\_\_ **Not To Participate** in the proposal of the Tiger King 22-15 Fed Com 224H

Page 6

- To Participate** in the proposal of the Tiger King 22-15 Fed Com 301H
- Not To Participate** in the proposal of the Tiger King 22-15 Fed Com 301H
  
- To Participate** in the proposal of the Tiger King 22-15 Fed Com 302H
- Not To Participate** in the proposal of the Tiger King 22-15 Fed Com 302H
  
- To Participate** in the proposal of the Tiger King 22-15 Fed Com 303H
- Not To Participate** in the proposal of the Tiger King 22-15 Fed Com 303H
  
- To Participate** in the proposal of the Tiger King 22-15 Fed Com 304H
- Not To Participate** in the proposal of the Tiger King 22-15 Fed Com 304H
  
- To Participate** in the proposal of the Tiger King 22-15 Fed Com 621H
- Not To Participate** in the proposal of the Tiger King 22-15 Fed Com 621H
  
- To Participate** in the proposal of the Tiger King 22-15 Fed Com 622H
- Not To Participate** in the proposal of the Tiger King 22-15 Fed Com 622H
  
- To Participate** in the proposal of the Tiger King 22-15 Fed Com 623H
- Not To Participate** in the proposal of the Tiger King 22-15 Fed Com 623H
  
- To Participate** in the proposal of the Tiger King 22-15 Fed Com 624H
- Not To Participate** in the proposal of the Tiger King 22-15 Fed Com 624H

Page 7

Agreed to and Accepted this \_\_\_\_\_ day of \_\_\_\_\_, 2025.

**V-F Petroleum, Inc.:**

Signature: \_\_\_\_\_

Name: \_\_\_\_\_

Title: \_\_\_\_\_



### Authorization for Expenditure

AFE # XX-161042.01  
 Well Name: TIGER KING 22 15 FED COM 111H      AFE Date: 9/25/2025  
 Cost Center Number: 1094887401      State: NM  
 Legal Description: SECS. 15 & 20 OF 20S-30E      County/Parish: EDDY  
 Revision:

**Explanation and Justification:**

DRILL AND COMPLETE FOR THE TIGER KING 22 15 FED COM 111H.

Code	Intangible Description	Drilling Costs	Completion Costs	Dry Hole Costs	Total Costs
6010130	COMPANY LABOR-ADJ	975.80	0.00	0.00	975.80
6040110	CHEMICALS - OTHER	0.00	156,573.00	0.00	156,573.00
6060100	DYED LIQUID FUELS	57,261.57	123,209.00	0.00	180,470.57
6060130	GASEOUS FUELS	0.00	96,569.00	0.00	96,569.00
6080100	DISPOSAL - SOLIDS	43,082.09	5,262.00	0.00	48,344.09
6080110	DISP-SALTWATER & OTH	0.00	5,852.00	0.00	5,852.00
6080115	DISP VIA PIPELINE SW	0.00	150,000.00	0.00	150,000.00
6090100	FLUIDS - WATER	14,243.00	557,785.00	0.00	572,028.00
6100100	PERMIT SURVEY&TITLE	10,000.00	0.00	0.00	10,000.00
6100110	RIGHT OF WAY	4,500.00	0.00	0.00	4,500.00
6110120	ROAD&SITE PREP M&S	23,500.00	0.00	0.00	23,500.00
6110130	ROAD&SITE PREP SVC	47,000.00	86,055.50	0.00	133,055.50
6120100	I & C SERVICES	0.00	80,452.50	0.00	80,452.50
6130170	COMM SVCS - WAN	489.73	9,380.00	0.00	9,869.73
6130360	ROTC - ENGINEERING	0.00	7,947.00	0.00	7,947.00
6130370	ROTC - GEOSTEERING	3,914.68	0.00	0.00	3,914.68
6140160	ENV-SERVICES	1,000.00	0.00	0.00	1,000.00
6150100	CH LOG PERFRTG&WL SV	5,936.53	269,496.00	0.00	275,432.53
6160100	MATERIALS & SUPPLIES	8,232.16	0.00	0.00	8,232.16
6170100	PULLING&SWABBING SVC	0.00	12,000.00	0.00	12,000.00
6170110	SNUBBG&COIL TUBG SVC	0.00	71,892.00	0.00	71,892.00
6190100	TRCKG&HL-SOLID&FLUID	16,708.11	0.00	0.00	16,708.11
6190110	TRUCKING&HAUL OF EQP	20,962.18	49,042.00	0.00	70,004.18
6200130	CONSLT & PROJECT SVC	54,470.46	78,513.00	0.00	132,983.46
6230120	SAFETY SERVICES	16,076.46	2,704.00	0.00	18,780.46
6300270	SOLIDS CONTROL SRVCS	34,641.32	0.00	0.00	34,641.32
6310120	STIMULATION SERVICES	0.00	679,942.00	0.00	679,942.00
6310190	PROPPANT PURCHASE	0.00	535,565.00	0.00	535,565.00
6310200	CASING & TUBULAR SVC	51,728.76	0.00	0.00	51,728.76
6310250	CEMENTING SERVICES	175,000.00	0.00	0.00	175,000.00
6310280	DAYWORK COSTS	325,000.00	0.00	0.00	325,000.00
6310300	DIRECTIONAL SERVICES	120,247.93	0.00	0.00	120,247.93
6310310	DRILL BITS	39,267.81	0.00	0.00	39,267.81
6310330	DRILL&COMP FLUID&SVC	156,365.01	11,253.00	0.00	167,618.01
6310370	MOB & DEMOBILIZATION	535,000.00	0.00	0.00	535,000.00
6310380	OPEN HOLE EVALUATION	9,600.67	0.00	0.00	9,600.67
6310480	TSTNG-WELL, PL & OTH	0.00	101,551.00	0.00	101,551.00
6310600	MISC PUMPING SERVICE	0.00	40,986.00	0.00	40,986.00
6320100	EQPMNT SVC-SRF RNTL	68,661.56	168,165.00	0.00	236,826.56
6320110	EQUIP SVC - DOWNHOLE	41,487.58	38,294.00	0.00	79,781.58
6320160	WELDING SERVICES	1,726.75	0.00	0.00	1,726.75
6320190	WATER TRANSFER	0.00	132,440.00	0.00	132,440.00
6350100	CONSTRUCTION SVC	0.00	268,515.00	0.00	268,515.00
6520100	LEGAL FEES	1,000.00	0.00	0.00	1,000.00

Costs on this form are estimates only. Working Interest Owners should not consider these estimates as establishing any limit on the monies which will be required to perform the proposed operation.



### Authorization for Expenditure

AFE # XX-161042.01  
 Well Name: TIGER KING 22 15 FED COM 111H      AFE Date: 9/25/2025  
 Cost Center Number: 1094887401      State: NM  
 Legal Description: SECS. 15 & 20 OF 20S-30E      County/Parish: EDDY  
 Revision:

Code	Intangible Description	Drilling Costs	Completion Costs	Dry Hole Costs	Total Costs
6550100	MISCS COSTS & SERVS	0.00	6,725.15	0.00	6,725.15
6550110	MISCELLANEOUS SVC	20,928.11	0.00	0.00	20,928.11
6550120	OTHER ROUSTABOUT SER	0.00	10,000.00	0.00	10,000.00
6630110	CAPITAL OVERHEAD	4,299.96	49,752.01	0.00	54,051.97
6740340	TAXES OTHER	0.00	28,890.18	0.00	28,890.18
	<b>Total Intangibles</b>	<b>1,913,308.23</b>	<b>3,834,810.34</b>	<b>0.00</b>	<b>5,748,118.57</b>

Code	Tangible Description	Drilling Costs	Completion Costs	Dry Hole Costs	Total Costs
6120110	I&C EQUIPMENT	0.00	170,069.39	0.00	170,069.39
6120120	MEASUREMENT EQUIP	0.00	45,275.25	0.00	45,275.25
6150110	LOG PERFORATG&WL EQP	0.00	11,250.00	0.00	11,250.00
6300150	SEPARATOR EQUIPMENT	0.00	355,215.00	0.00	355,215.00
6300220	STORAGE VESSEL&TANKS	0.00	72,930.00	0.00	72,930.00
6300230	PUMPS - SURFACE	0.00	20,155.20	0.00	20,155.20
6310130	ARTIFICIAL LIFT EQP	0.00	30,000.00	0.00	30,000.00
6310150	CASG-COND&DRIVE PIPE	25,000.00	0.00	0.00	25,000.00
6310420	TUBING & COMPONENTS	0.00	54,600.00	0.00	54,600.00
6310460	WELLHEAD EQUIPMENT	65,000.00	127,076.00	0.00	192,076.00
6310530	SURFACE CASING	18,496.00	0.00	0.00	18,496.00
6310540	INTERMEDIATE CASING	211,290.00	0.00	0.00	211,290.00
6310550	PRODUCTION CASING	425,790.00	0.00	0.00	425,790.00
6310580	CASING COMPONENTS	17,111.47	0.00	0.00	17,111.47
6330100	PIPE,FIT,FLANG,CPLNG	0.00	364,790.68	0.00	364,790.68
	<b>Total Tangibles</b>	<b>762,687.47</b>	<b>1,251,361.52</b>	<b>0.00</b>	<b>2,014,048.99</b>

<b>TOTAL ESTIMATED COST</b>	<b>2,675,995.70</b>	<b>5,086,171.86</b>	<b>0.00</b>	<b>7,762,167.56</b>
-----------------------------	---------------------	---------------------	-------------	---------------------

**WORKING INTEREST OWNER APPROVAL**

Company Name:

Signature:

Print Name:

Title:

Date:

Email:

Note: Please include/attach well requirement data with ballot.

Costs on this form are estimates only. Working Interest Owners should not consider these estimates as establishing any limit on the monies which will be required to perform the proposed operation.



### Authorization for Expenditure

AFE # XX-161043.01  
 Well Name: TIGER KING 22 15 FED COM 112H      AFE Date: 9/25/2025  
 Cost Center Number: 1094887801      State: NM  
 Legal Description: SECS. 15 & 20 OF 20S-30E      County/Parish: EDDY  
 Revision:

**Explanation and Justification:**

DRILL AND COMPLETE FOR THE TIGER KING 22 15 FED COM 112H.

Code	Intangible Description	Drilling Costs	Completion Costs	Dry Hole Costs	Total Costs
6010130	COMPANY LABOR-ADJ	975.80	0.00	0.00	975.80
6040110	CHEMICALS - OTHER	0.00	156,573.00	0.00	156,573.00
6060100	DYED LIQUID FUELS	57,261.57	123,209.00	0.00	180,470.57
6060130	GASEOUS FUELS	0.00	96,569.00	0.00	96,569.00
6080100	DISPOSAL - SOLIDS	43,082.09	5,262.00	0.00	48,344.09
6080110	DISP-SALTWATER & OTH	0.00	5,852.00	0.00	5,852.00
6080115	DISP VIA PIPELINE SW	0.00	150,000.00	0.00	150,000.00
6090100	FLUIDS - WATER	14,243.00	557,785.00	0.00	572,028.00
6100100	PERMIT SURVEY&TITLE	10,000.00	0.00	0.00	10,000.00
6100110	RIGHT OF WAY	4,500.00	0.00	0.00	4,500.00
6110120	ROAD&SITE PREP M&S	23,500.00	0.00	0.00	23,500.00
6110130	ROAD&SITE PREP SVC	47,000.00	86,055.50	0.00	133,055.50
6120100	I & C SERVICES	0.00	80,452.50	0.00	80,452.50
6130170	COMM SVCS - WAN	489.73	9,380.00	0.00	9,869.73
6130360	ROTC - ENGINEERING	0.00	7,947.00	0.00	7,947.00
6130370	ROTC - GEOSTEERING	3,914.68	0.00	0.00	3,914.68
6140160	ENV-SERVICES	1,000.00	0.00	0.00	1,000.00
6150100	CH LOG PERFRTG&WL SV	5,936.53	269,496.00	0.00	275,432.53
6160100	MATERIALS & SUPPLIES	8,232.16	0.00	0.00	8,232.16
6170100	PULLING&SWABBING SVC	0.00	12,000.00	0.00	12,000.00
6170110	SNUBBG&COIL TUBG SVC	0.00	71,892.00	0.00	71,892.00
6190100	TRCKG&HL-SOLID&FLUID	16,708.11	0.00	0.00	16,708.11
6190110	TRUCKING&HAUL OF EQP	20,962.18	49,042.00	0.00	70,004.18
6200130	CONSLT & PROJECT SVC	54,470.46	78,513.00	0.00	132,983.46
6230120	SAFETY SERVICES	16,076.46	2,704.00	0.00	18,780.46
6300270	SOLIDS CONTROL SRVCS	34,641.32	0.00	0.00	34,641.32
6310120	STIMULATION SERVICES	0.00	679,942.00	0.00	679,942.00
6310190	PROPPANT PURCHASE	0.00	535,565.00	0.00	535,565.00
6310200	CASING & TUBULAR SVC	51,728.76	0.00	0.00	51,728.76
6310250	CEMENTING SERVICES	175,000.00	0.00	0.00	175,000.00
6310280	DAYWORK COSTS	325,000.00	0.00	0.00	325,000.00
6310300	DIRECTIONAL SERVICES	120,247.93	0.00	0.00	120,247.93
6310310	DRILL BITS	39,267.81	0.00	0.00	39,267.81
6310330	DRILL&COMP FLUID&SVC	156,365.01	11,253.00	0.00	167,618.01
6310370	MOB & DEMOBILIZATION	45,000.00	0.00	0.00	45,000.00
6310380	OPEN HOLE EVALUATION	9,600.67	0.00	0.00	9,600.67
6310480	TSTNG-WELL, PL & OTH	0.00	101,551.00	0.00	101,551.00
6310600	MISC PUMPING SERVICE	0.00	40,986.00	0.00	40,986.00
6320100	EQPMNT SVC-SRF RNTL	68,661.56	168,165.00	0.00	236,826.56
6320110	EQUIP SVC - DOWNHOLE	41,487.58	38,294.00	0.00	79,781.58
6320160	WELDING SERVICES	1,726.75	0.00	0.00	1,726.75
6320190	WATER TRANSFER	0.00	132,440.00	0.00	132,440.00
6350100	CONSTRUCTION SVC	0.00	268,515.00	0.00	268,515.00
6520100	LEGAL FEES	1,000.00	0.00	0.00	1,000.00

Costs on this form are estimates only. Working Interest Owners should not consider these estimates as establishing any limit on the monies which will be required to perform the proposed operation.



### Authorization for Expenditure

AFE # XX-161043.01  
 Well Name: TIGER KING 22 15 FED COM 112H      AFE Date: 9/25/2025  
 Cost Center Number: 1094887801      State: NM  
 Legal Description: SECS. 15 & 20 OF 20S-30E      County/Parish: EDDY  
 Revision:

Code	Intangible Description	Drilling Costs	Completion Costs	Dry Hole Costs	Total Costs
6550100	MISCS COSTS & SERVS	0.00	6,725.15	0.00	6,725.15
6550110	MISCELLANEOUS SVC	20,928.11	0.00	0.00	20,928.11
6550120	OTHER ROUSTABOUT SER	0.00	10,000.00	0.00	10,000.00
6630110	CAPITAL OVERHEAD	4,299.96	49,752.01	0.00	54,051.97
6740340	TAXES OTHER	0.00	28,890.18	0.00	28,890.18
	<b>Total Intangibles</b>	<b>1,423,308.23</b>	<b>3,834,810.34</b>	<b>0.00</b>	<b>5,258,118.57</b>

Code	Tangible Description	Drilling Costs	Completion Costs	Dry Hole Costs	Total Costs
6120110	I&C EQUIPMENT	0.00	170,069.39	0.00	170,069.39
6120120	MEASUREMENT EQUIP	0.00	45,275.25	0.00	45,275.25
6150110	LOG PERFORATG&WL EQP	0.00	11,250.00	0.00	11,250.00
6300150	SEPARATOR EQUIPMENT	0.00	355,215.00	0.00	355,215.00
6300220	STORAGE VESSEL&TANKS	0.00	72,930.00	0.00	72,930.00
6300230	PUMPS - SURFACE	0.00	20,155.20	0.00	20,155.20
6310130	ARTIFICIAL LIFT EQP	0.00	30,000.00	0.00	30,000.00
6310150	CASG-COND&DRIVE PIPE	25,000.00	0.00	0.00	25,000.00
6310420	TUBING & COMPONENTS	0.00	54,600.00	0.00	54,600.00
6310460	WELLHEAD EQUIPMENT	65,000.00	127,076.00	0.00	192,076.00
6310530	SURFACE CASING	18,496.00	0.00	0.00	18,496.00
6310540	INTERMEDIATE CASING	211,290.00	0.00	0.00	211,290.00
6310550	PRODUCTION CASING	425,790.00	0.00	0.00	425,790.00
6310580	CASING COMPONENTS	17,111.47	0.00	0.00	17,111.47
6330100	PIPE,FIT,FLANG,CPLNG	0.00	364,790.68	0.00	364,790.68
	<b>Total Tangibles</b>	<b>762,687.47</b>	<b>1,251,361.52</b>	<b>0.00</b>	<b>2,014,048.99</b>

<b>TOTAL ESTIMATED COST</b>	<b>2,185,995.70</b>	<b>5,086,171.86</b>	<b>0.00</b>	<b>7,272,167.56</b>
-----------------------------	---------------------	---------------------	-------------	---------------------

**WORKING INTEREST OWNER APPROVAL**

Company Name:

Signature:

Print Name:

Title:

Date:

Email:

Note: Please include/attach well requirement data with ballot.

Costs on this form are estimates only. Working Interest Owners should not consider these estimates as establishing any limit on the monies which will be required to perform the proposed operation.



### Authorization for Expenditure

AFE # XX-161045.01  
 Well Name: TIGER KING 22 15 FED COM 113H      AFE Date: 9/25/2025  
 Cost Center Number: 1094887901      State: NM  
 Legal Description: SECS. 15 & 20 OF 20S-30E      County/Parish: EDDY  
 Revision:

**Explanation and Justification:**

DRILL AND COMPLETE FOR THE TIGER KING 22 15 FED COM 113H.

Code	Intangible Description	Drilling Costs	Completion Costs	Dry Hole Costs	Total Costs
6010130	COMPANY LABOR-ADJ	975.80	0.00	0.00	975.80
6040110	CHEMICALS - OTHER	0.00	156,573.00	0.00	156,573.00
6060100	DYED LIQUID FUELS	57,261.57	123,209.00	0.00	180,470.57
6060130	GASEOUS FUELS	0.00	96,569.00	0.00	96,569.00
6080100	DISPOSAL - SOLIDS	43,082.09	5,262.00	0.00	48,344.09
6080110	DISP-SALTWATER & OTH	0.00	5,852.00	0.00	5,852.00
6080115	DISP VIA PIPELINE SW	0.00	150,000.00	0.00	150,000.00
6090100	FLUIDS - WATER	14,243.00	557,785.00	0.00	572,028.00
6100100	PERMIT SURVEY&TITLE	10,000.00	0.00	0.00	10,000.00
6100110	RIGHT OF WAY	4,500.00	0.00	0.00	4,500.00
6110120	ROAD&SITE PREP M&S	23,500.00	0.00	0.00	23,500.00
6110130	ROAD&SITE PREP SVC	47,000.00	86,055.50	0.00	133,055.50
6120100	I & C SERVICES	0.00	80,452.50	0.00	80,452.50
6130170	COMM SVCS - WAN	489.73	9,380.00	0.00	9,869.73
6130360	ROTC - ENGINEERING	0.00	7,947.00	0.00	7,947.00
6130370	ROTC - GEOSTEERING	3,914.68	0.00	0.00	3,914.68
6140160	ENV-SERVICES	1,000.00	0.00	0.00	1,000.00
6150100	CH LOG PERFRTG&WL SV	5,936.53	269,496.00	0.00	275,432.53
6160100	MATERIALS & SUPPLIES	8,232.16	0.00	0.00	8,232.16
6170100	PULLING&SWABBING SVC	0.00	12,000.00	0.00	12,000.00
6170110	SNUBBG&COIL TUBG SVC	0.00	71,892.00	0.00	71,892.00
6190100	TRCKG&HL-SOLID&FLUID	16,708.11	0.00	0.00	16,708.11
6190110	TRUCKING&HAUL OF EQP	20,962.18	49,042.00	0.00	70,004.18
6200130	CONSLT & PROJECT SVC	54,470.46	78,513.00	0.00	132,983.46
6230120	SAFETY SERVICES	16,076.46	2,704.00	0.00	18,780.46
6300270	SOLIDS CONTROL SRVCS	34,641.32	0.00	0.00	34,641.32
6310120	STIMULATION SERVICES	0.00	679,942.00	0.00	679,942.00
6310190	PROPPANT PURCHASE	0.00	535,565.00	0.00	535,565.00
6310200	CASING & TUBULAR SVC	51,728.76	0.00	0.00	51,728.76
6310250	CEMENTING SERVICES	175,000.00	0.00	0.00	175,000.00
6310280	DAYWORK COSTS	325,000.00	0.00	0.00	325,000.00
6310300	DIRECTIONAL SERVICES	120,247.93	0.00	0.00	120,247.93
6310310	DRILL BITS	39,267.81	0.00	0.00	39,267.81
6310330	DRILL&COMP FLUID&SVC	156,365.01	11,253.00	0.00	167,618.01
6310370	MOB & DEMOBILIZATION	45,000.00	0.00	0.00	45,000.00
6310380	OPEN HOLE EVALUATION	9,600.67	0.00	0.00	9,600.67
6310480	TSTNG-WELL, PL & OTH	0.00	101,551.00	0.00	101,551.00
6310600	MISC PUMPING SERVICE	0.00	40,986.00	0.00	40,986.00
6320100	EQPMNT SVC-SRF RNTL	68,661.56	168,165.00	0.00	236,826.56
6320110	EQUIP SVC - DOWNHOLE	41,487.58	38,294.00	0.00	79,781.58
6320160	WELDING SERVICES	1,726.75	0.00	0.00	1,726.75
6320190	WATER TRANSFER	0.00	132,440.00	0.00	132,440.00
6350100	CONSTRUCTION SVC	0.00	268,515.00	0.00	268,515.00
6520100	LEGAL FEES	1,000.00	0.00	0.00	1,000.00

Costs on this form are estimates only. Working Interest Owners should not consider these estimates as establishing any limit on the monies which will be required to perform the proposed operation.



### Authorization for Expenditure

AFE # XX-161045.01  
 Well Name: TIGER KING 22 15 FED COM 113H      AFE Date: 9/25/2025  
 Cost Center Number: 1094887901      State: NM  
 Legal Description: SECS. 15 & 20 OF 20S-30E      County/Parish: EDDY  
 Revision:

Code	Intangible Description	Drilling Costs	Completion Costs	Dry Hole Costs	Total Costs
6550100	MISCS COSTS & SERVS	0.00	6,725.15	0.00	6,725.15
6550110	MISCELLANEOUS SVC	20,928.11	0.00	0.00	20,928.11
6550120	OTHER ROUSTABOUT SER	0.00	10,000.00	0.00	10,000.00
6630110	CAPITAL OVERHEAD	4,299.96	49,752.01	0.00	54,051.97
6740340	TAXES OTHER	0.00	28,890.18	0.00	28,890.18
	<b>Total Intangibles</b>	<b>1,423,308.23</b>	<b>3,834,810.34</b>	<b>0.00</b>	<b>5,258,118.57</b>

Code	Tangible Description	Drilling Costs	Completion Costs	Dry Hole Costs	Total Costs
6120110	I&C EQUIPMENT	0.00	170,069.39	0.00	170,069.39
6120120	MEASUREMENT EQUIP	0.00	45,275.25	0.00	45,275.25
6150110	LOG PERFORATG&WL EQP	0.00	11,250.00	0.00	11,250.00
6300150	SEPARATOR EQUIPMENT	0.00	355,215.00	0.00	355,215.00
6300220	STORAGE VESSEL&TANKS	0.00	72,930.00	0.00	72,930.00
6300230	PUMPS - SURFACE	0.00	20,155.20	0.00	20,155.20
6310130	ARTIFICIAL LIFT EQP	0.00	30,000.00	0.00	30,000.00
6310150	CASG-COND&DRIVE PIPE	25,000.00	0.00	0.00	25,000.00
6310420	TUBING & COMPONENTS	0.00	54,600.00	0.00	54,600.00
6310460	WELLHEAD EQUIPMENT	65,000.00	127,076.00	0.00	192,076.00
6310530	SURFACE CASING	18,496.00	0.00	0.00	18,496.00
6310540	INTERMEDIATE CASING	211,290.00	0.00	0.00	211,290.00
6310550	PRODUCTION CASING	425,790.00	0.00	0.00	425,790.00
6310580	CASING COMPONENTS	17,111.47	0.00	0.00	17,111.47
6330100	PIPE,FIT,FLANG,CPLNG	0.00	364,790.68	0.00	364,790.68
	<b>Total Tangibles</b>	<b>762,687.47</b>	<b>1,251,361.52</b>	<b>0.00</b>	<b>2,014,048.99</b>

<b>TOTAL ESTIMATED COST</b>	<b>2,185,995.70</b>	<b>5,086,171.86</b>	<b>0.00</b>	<b>7,272,167.56</b>
-----------------------------	---------------------	---------------------	-------------	---------------------

**WORKING INTEREST OWNER APPROVAL**

Company Name:

Signature:

Print Name:

Title:

Date:

Email:

Note: Please include/attach well requirement data with ballot.

Costs on this form are estimates only. Working Interest Owners should not consider these estimates as establishing any limit on the monies which will be required to perform the proposed operation.



### Authorization for Expenditure

AFE # XX-161046.01  
 Well Name: TIGER KING 22 15 FED COM 114H      AFE Date: 9/25/2025  
 Cost Center Number: 1094888001      State: NM  
 Legal Description: SECS. 15 & 20 OF 20S-30E      County/Parish: EDDY  
 Revision:

**Explanation and Justification:**

DRILL AND COMPLETE FOR THE TIGER KING 22 15 FED COM 114H.

Code	Intangible Description	Drilling Costs	Completion Costs	Dry Hole Costs	Total Costs
6010130	COMPANY LABOR-ADJ	975.80	0.00	0.00	975.80
6040110	CHEMICALS - OTHER	0.00	156,573.00	0.00	156,573.00
6060100	DYED LIQUID FUELS	57,261.57	123,209.00	0.00	180,470.57
6060130	GASEOUS FUELS	0.00	96,569.00	0.00	96,569.00
6080100	DISPOSAL - SOLIDS	43,082.09	5,262.00	0.00	48,344.09
6080110	DISP-SALTWATER & OTH	0.00	5,852.00	0.00	5,852.00
6080115	DISP VIA PIPELINE SW	0.00	150,000.00	0.00	150,000.00
6090100	FLUIDS - WATER	14,243.00	557,785.00	0.00	572,028.00
6100100	PERMIT SURVEY&TITLE	10,000.00	0.00	0.00	10,000.00
6100110	RIGHT OF WAY	4,500.00	0.00	0.00	4,500.00
6110120	ROAD&SITE PREP M&S	23,500.00	0.00	0.00	23,500.00
6110130	ROAD&SITE PREP SVC	47,000.00	86,055.50	0.00	133,055.50
6120100	I & C SERVICES	0.00	80,452.50	0.00	80,452.50
6130170	COMM SVCS - WAN	489.73	9,380.00	0.00	9,869.73
6130360	ROTC - ENGINEERING	0.00	7,947.00	0.00	7,947.00
6130370	ROTC - GEOSTEERING	3,914.68	0.00	0.00	3,914.68
6140160	ENV-SERVICES	1,000.00	0.00	0.00	1,000.00
6150100	CH LOG PERFRTG&WL SV	5,936.53	269,496.00	0.00	275,432.53
6160100	MATERIALS & SUPPLIES	8,232.16	0.00	0.00	8,232.16
6170100	PULLING&SWABBING SVC	0.00	12,000.00	0.00	12,000.00
6170110	SNUBBG&COIL TUBG SVC	0.00	71,892.00	0.00	71,892.00
6190100	TRCKG&HL-SOLID&FLUID	16,708.11	0.00	0.00	16,708.11
6190110	TRUCKING&HAUL OF EQP	20,962.18	49,042.00	0.00	70,004.18
6200130	CONSLT & PROJECT SVC	54,470.46	78,513.00	0.00	132,983.46
6230120	SAFETY SERVICES	16,076.46	2,704.00	0.00	18,780.46
6300270	SOLIDS CONTROL SRVCS	34,641.32	0.00	0.00	34,641.32
6310120	STIMULATION SERVICES	0.00	679,942.00	0.00	679,942.00
6310190	PROPPANT PURCHASE	0.00	535,565.00	0.00	535,565.00
6310200	CASING & TUBULAR SVC	51,728.76	0.00	0.00	51,728.76
6310250	CEMENTING SERVICES	175,000.00	0.00	0.00	175,000.00
6310280	DAYWORK COSTS	325,000.00	0.00	0.00	325,000.00
6310300	DIRECTIONAL SERVICES	120,247.93	0.00	0.00	120,247.93
6310310	DRILL BITS	39,267.81	0.00	0.00	39,267.81
6310330	DRILL&COMP FLUID&SVC	156,365.01	11,253.00	0.00	167,618.01
6310370	MOB & DEMOBILIZATION	45,000.00	0.00	0.00	45,000.00
6310380	OPEN HOLE EVALUATION	9,600.67	0.00	0.00	9,600.67
6310480	TSTNG-WELL, PL & OTH	0.00	101,551.00	0.00	101,551.00
6310600	MISC PUMPING SERVICE	0.00	40,986.00	0.00	40,986.00
6320100	EQPMNT SVC-SRF RNTL	68,661.56	168,165.00	0.00	236,826.56
6320110	EQUIP SVC - DOWNHOLE	41,487.58	38,294.00	0.00	79,781.58
6320160	WELDING SERVICES	1,726.75	0.00	0.00	1,726.75
6320190	WATER TRANSFER	0.00	132,440.00	0.00	132,440.00
6350100	CONSTRUCTION SVC	0.00	268,515.00	0.00	268,515.00
6520100	LEGAL FEES	1,000.00	0.00	0.00	1,000.00

Costs on this form are estimates only. Working Interest Owners should not consider these estimates as establishing any limit on the monies which will be required to perform the proposed operation.



### Authorization for Expenditure

AFE # XX-161046.01  
 Well Name: TIGER KING 22 15 FED COM 114H      AFE Date: 9/25/2025  
 Cost Center Number: 1094888001      State: NM  
 Legal Description: SECS. 15 & 20 OF 20S-30E      County/Parish: EDDY  
 Revision:

Code	Intangible Description	Drilling Costs	Completion Costs	Dry Hole Costs	Total Costs
6550100	MISCS COSTS & SERVS	0.00	6,725.15	0.00	6,725.15
6550110	MISCELLANEOUS SVC	20,928.11	0.00	0.00	20,928.11
6550120	OTHER ROUSTABOUT SER	0.00	10,000.00	0.00	10,000.00
6630110	CAPITAL OVERHEAD	4,299.96	49,752.01	0.00	54,051.97
6740340	TAXES OTHER	0.00	28,890.18	0.00	28,890.18
	<b>Total Intangibles</b>	<b>1,423,308.23</b>	<b>3,834,810.34</b>	<b>0.00</b>	<b>5,258,118.57</b>

Code	Tangible Description	Drilling Costs	Completion Costs	Dry Hole Costs	Total Costs
6120110	I&C EQUIPMENT	0.00	170,069.39	0.00	170,069.39
6120120	MEASUREMENT EQUIP	0.00	45,275.25	0.00	45,275.25
6150110	LOG PERFORATG&WL EQP	0.00	11,250.00	0.00	11,250.00
6300150	SEPARATOR EQUIPMENT	0.00	355,215.00	0.00	355,215.00
6300220	STORAGE VESSEL&TANKS	0.00	72,930.00	0.00	72,930.00
6300230	PUMPS - SURFACE	0.00	20,155.20	0.00	20,155.20
6310130	ARTIFICIAL LIFT EQP	0.00	30,000.00	0.00	30,000.00
6310150	CASG-COND&DRIVE PIPE	25,000.00	0.00	0.00	25,000.00
6310420	TUBING & COMPONENTS	0.00	54,600.00	0.00	54,600.00
6310460	WELLHEAD EQUIPMENT	65,000.00	127,076.00	0.00	192,076.00
6310530	SURFACE CASING	18,496.00	0.00	0.00	18,496.00
6310540	INTERMEDIATE CASING	211,290.00	0.00	0.00	211,290.00
6310550	PRODUCTION CASING	425,790.00	0.00	0.00	425,790.00
6310580	CASING COMPONENTS	17,111.47	0.00	0.00	17,111.47
6330100	PIPE,FIT,FLANG,CPLNG	0.00	364,790.68	0.00	364,790.68
	<b>Total Tangibles</b>	<b>762,687.47</b>	<b>1,251,361.52</b>	<b>0.00</b>	<b>2,014,048.99</b>

<b>TOTAL ESTIMATED COST</b>	<b>2,185,995.70</b>	<b>5,086,171.86</b>	<b>0.00</b>	<b>7,272,167.56</b>
-----------------------------	---------------------	---------------------	-------------	---------------------

**WORKING INTEREST OWNER APPROVAL**

Company Name:

Signature:

Print Name:

Title:

Date:

Email:

Note: Please include/attach well requirement data with ballot.

Costs on this form are estimates only. Working Interest Owners should not consider these estimates as establishing any limit on the monies which will be required to perform the proposed operation.



### Authorization for Expenditure

AFE # XX-161047.01  
 Well Name: TIGER KING 22 15 FED COM 221H      AFE Date: 9/25/2025  
 Cost Center Number: 1094888101      State: NM  
 Legal Description: SECS. 15 & 20 OF 20S-30E      County/Parish: EDDY  
 Revision:

**Explanation and Justification:**

DRILL AND COMPLETE FOR THE TIGER KING 22 15 FED COM 221H.

Code	Intangible Description	Drilling Costs	Completion Costs	Dry Hole Costs	Total Costs
6010130	COMPANY LABOR-ADJ	975.80	0.00	0.00	975.80
6040110	CHEMICALS - OTHER	0.00	156,743.00	0.00	156,743.00
6060100	DYED LIQUID FUELS	57,261.57	135,994.00	0.00	193,255.57
6060130	GASEOUS FUELS	0.00	107,415.00	0.00	107,415.00
6080100	DISPOSAL - SOLIDS	43,082.09	5,262.00	0.00	48,344.09
6080110	DISP-SALTWATER & OTH	0.00	5,852.00	0.00	5,852.00
6080115	DISP VIA PIPELINE SW	0.00	120,000.00	0.00	120,000.00
6090100	FLUIDS - WATER	14,243.00	558,474.00	0.00	572,717.00
6100100	PERMIT SURVEY&TITLE	10,000.00	0.00	0.00	10,000.00
6100110	RIGHT OF WAY	4,500.00	0.00	0.00	4,500.00
6110120	ROAD&SITE PREP M&S	23,500.00	0.00	0.00	23,500.00
6110130	ROAD&SITE PREP SVC	47,000.00	86,055.50	0.00	133,055.50
6120100	I & C SERVICES	0.00	80,452.50	0.00	80,452.50
6130170	COMM SVCS - WAN	489.73	9,382.00	0.00	9,871.73
6130360	ROTC - ENGINEERING	0.00	7,949.00	0.00	7,949.00
6130370	ROTC - GEOSTEERING	3,914.68	0.00	0.00	3,914.68
6140160	ENV-SERVICES	1,000.00	0.00	0.00	1,000.00
6150100	CH LOG PERFRTG&WL SV	5,936.53	269,508.00	0.00	275,444.53
6160100	MATERIALS & SUPPLIES	8,232.16	0.00	0.00	8,232.16
6170100	PULLING&SWABBING SVC	0.00	12,000.00	0.00	12,000.00
6170110	SNUBBG&COIL TUBG SVC	0.00	71,892.00	0.00	71,892.00
6190100	TRCKG&HL-SOLID&FLUID	16,708.11	0.00	0.00	16,708.11
6190110	TRUCKING&HAUL OF EQP	20,962.18	49,042.00	0.00	70,004.18
6200130	CONSLT & PROJECT SVC	54,470.46	78,537.00	0.00	133,007.46
6230120	SAFETY SERVICES	16,076.46	2,706.00	0.00	18,782.46
6300270	SOLIDS CONTROL SRVCS	34,641.32	0.00	0.00	34,641.32
6310120	STIMULATION SERVICES	0.00	682,820.00	0.00	682,820.00
6310190	PROPPANT PURCHASE	0.00	535,590.00	0.00	535,590.00
6310200	CASING & TUBULAR SVC	51,728.76	0.00	0.00	51,728.76
6310250	CEMENTING SERVICES	175,000.00	0.00	0.00	175,000.00
6310280	DAYWORK COSTS	325,000.00	0.00	0.00	325,000.00
6310300	DIRECTIONAL SERVICES	120,247.93	0.00	0.00	120,247.93
6310310	DRILL BITS	39,267.81	0.00	0.00	39,267.81
6310330	DRILL&COMP FLUID&SVC	156,365.01	11,253.00	0.00	167,618.01
6310370	MOB & DEMOBILIZATION	535,000.00	0.00	0.00	535,000.00
6310380	OPEN HOLE EVALUATION	9,600.67	0.00	0.00	9,600.67
6310480	TSTNG-WELL, PL & OTH	0.00	110,551.00	0.00	110,551.00
6310600	MISC PUMPING SERVICE	0.00	40,999.00	0.00	40,999.00
6320100	EQPMNT SVC-SRF RNTL	68,661.56	168,185.00	0.00	236,846.56
6320110	EQUIP SVC - DOWNHOLE	41,487.58	38,294.00	0.00	79,781.58
6320160	WELDING SERVICES	1,726.75	0.00	0.00	1,726.75
6320190	WATER TRANSFER	0.00	132,497.00	0.00	132,497.00
6350100	CONSTRUCTION SVC	0.00	268,515.00	0.00	268,515.00
6510110	AIRCRAFT SERV, MAINT	1,000.00	0.00	0.00	1,000.00

Costs on this form are estimates only. Working Interest Owners should not consider these estimates as establishing any limit on the monies which will be required to perform the proposed operation.



### Authorization for Expenditure

AFE # XX-161047.01  
 Well Name: TIGER KING 22 15 FED COM 221H      AFE Date: 9/25/2025  
 Cost Center Number: 1094888101      State: NM  
 Legal Description: SECS. 15 & 20 OF 20S-30E      County/Parish: EDDY  
 Revision:

Code	Intangible Description	Drilling Costs	Completion Costs	Dry Hole Costs	Total Costs
6550100	MISCS COSTS & SERVS	0.00	6,970.15	0.00	6,970.15
6550110	MISCELLANEOUS SVC	20,928.11	0.00	0.00	20,928.11
6550120	OTHER ROUSTABOUT SER	0.00	10,000.00	0.00	10,000.00
6630110	CAPITAL OVERHEAD	4,299.96	49,754.01	0.00	54,053.97
6740340	TAXES OTHER	0.00	27,924.18	0.00	27,924.18
	<b>Total Intangibles</b>	<b>1,913,308.23</b>	<b>3,840,616.34</b>	<b>0.00</b>	<b>5,753,924.57</b>

Code	Tangible Description	Drilling Costs	Completion Costs	Dry Hole Costs	Total Costs
6120110	I&C EQUIPMENT	0.00	170,069.39	0.00	170,069.39
6120120	MEASUREMENT EQUIP	0.00	45,275.25	0.00	45,275.25
6150110	LOG PERFORATG&WL EQP	0.00	11,250.00	0.00	11,250.00
6300150	SEPARATOR EQUIPMENT	0.00	355,215.00	0.00	355,215.00
6300220	STORAGE VESSEL&TANKS	0.00	72,930.00	0.00	72,930.00
6300230	PUMPS - SURFACE	0.00	20,155.20	0.00	20,155.20
6310130	ARTIFICIAL LIFT EQP	25,000.00	30,000.00	0.00	55,000.00
6310420	TUBING & COMPONENTS	0.00	59,500.00	0.00	59,500.00
6310460	WELLHEAD EQUIPMENT	65,000.00	127,076.00	0.00	192,076.00
6310530	SURFACE CASING	18,496.00	0.00	0.00	18,496.00
6310540	INTERMEDIATE CASING	211,290.00	0.00	0.00	211,290.00
6310550	PRODUCTION CASING	425,790.00	0.00	0.00	425,790.00
6310580	CASING COMPONENTS	17,111.47	0.00	0.00	17,111.47
6330100	PIPE,FIT,FLANG,CPLNG	0.00	364,790.68	0.00	364,790.68
	<b>Total Tangibles</b>	<b>762,687.47</b>	<b>1,256,261.52</b>	<b>0.00</b>	<b>2,018,948.99</b>

<b>TOTAL ESTIMATED COST</b>	<b>2,675,995.70</b>	<b>5,096,877.86</b>	<b>0.00</b>	<b>7,772,873.56</b>
-----------------------------	---------------------	---------------------	-------------	---------------------

**WORKING INTEREST OWNER APPROVAL**

Company Name: \_\_\_\_\_

Signature: \_\_\_\_\_ Print Name: \_\_\_\_\_

Title: \_\_\_\_\_

Date: \_\_\_\_\_

Email: \_\_\_\_\_

Note: Please include/attach well requirement data with ballot.

Costs on this form are estimates only. Working Interest Owners should not consider these estimates as establishing any limit on the monies which will be required to perform the proposed operation.



### Authorization for Expenditure

AFE # XX-161049.01  
 Well Name: TIGER KING 22 15 FED COM 222H      AFE Date: 9/25/2025  
 Cost Center Number: 1094888201      State: NM  
 Legal Description: SECS. 15 & 20 OF 20S-30E      County/Parish: EDDY  
 Revision:

**Explanation and Justification:**

DRILL AND COMPLETE FOR THE TIGER KING 22 15 FED COM 222H.

Code	Intangible Description	Drilling Costs	Completion Costs	Dry Hole Costs	Total Costs
6010130	COMPANY LABOR-ADJ	1,951.60	0.00	0.00	1,951.60
6040110	CHEMICALS - OTHER	0.00	156,743.00	0.00	156,743.00
6060100	DYED LIQUID FUELS	114,523.14	135,994.00	0.00	250,517.14
6060130	GASEOUS FUELS	0.00	107,415.00	0.00	107,415.00
6080100	DISPOSAL - SOLIDS	86,164.18	5,262.00	0.00	91,426.18
6080110	DISP-SALTWATER & OTH	0.00	5,852.00	0.00	5,852.00
6080115	DISP VIA PIPELINE SW	0.00	120,000.00	0.00	120,000.00
6090100	FLUIDS - WATER	28,486.00	558,474.00	0.00	586,960.00
6110130	ROAD&SITE PREP SVC	0.00	86,055.50	0.00	86,055.50
6120100	I & C SERVICES	0.00	80,452.50	0.00	80,452.50
6130170	COMM SVCS - WAN	979.46	9,382.00	0.00	10,361.46
6130360	RTOC - ENGINEERING	0.00	7,949.00	0.00	7,949.00
6130370	RTOC - GEOSTEERING	7,829.36	0.00	0.00	7,829.36
6150100	CH LOG PERFRTG&WL SV	11,873.06	269,508.00	0.00	281,381.06
6160100	MATERIALS & SUPPLIES	16,464.32	0.00	0.00	16,464.32
6170100	PULLING&SWABBING SVC	0.00	12,000.00	0.00	12,000.00
6170110	SNUBBG&COIL TUBG SVC	0.00	71,892.00	0.00	71,892.00
6190100	TRCKG&HL-SOLID&FLUID	33,416.22	0.00	0.00	33,416.22
6190110	TRUCKING&HAUL OF EQP	41,924.36	49,042.00	0.00	90,966.36
6200130	CONSLT & PROJECT SVC	108,940.92	78,537.00	0.00	187,477.92
6230120	SAFETY SERVICES	32,152.92	2,706.00	0.00	34,858.92
6300270	SOLIDS CONTROL SRVCS	69,282.64	0.00	0.00	69,282.64
6310120	STIMULATION SERVICES	0.00	682,820.00	0.00	682,820.00
6310190	PROPPANT PURCHASE	0.00	535,590.00	0.00	535,590.00
6310200	CASING & TUBULAR SVC	103,457.52	0.00	0.00	103,457.52
6310250	CEMENTING SERVICES	350,000.00	0.00	0.00	350,000.00
6310280	DAYWORK COSTS	650,000.00	0.00	0.00	650,000.00
6310300	DIRECTIONAL SERVICES	240,495.86	0.00	0.00	240,495.86
6310310	DRILL BITS	78,535.62	0.00	0.00	78,535.62
6310330	DRILL&COMP FLUID&SVC	312,730.02	11,253.00	0.00	323,983.02
6310370	MOB & DEMOBILIZATION	580,000.00	0.00	0.00	580,000.00
6310380	OPEN HOLE EVALUATION	19,201.34	0.00	0.00	19,201.34
6310480	TSTNG-WELL, PL & OTH	0.00	110,551.00	0.00	110,551.00
6310600	MISC PUMPING SERVICE	0.00	40,999.00	0.00	40,999.00
6320100	EQPMNT SVC-SRF RNTL	137,323.12	168,185.00	0.00	305,508.12
6320110	EQUIP SVC - DOWNHOLE	82,975.16	38,294.00	0.00	121,269.16
6320160	WELDING SERVICES	3,453.50	0.00	0.00	3,453.50
6320190	WATER TRANSFER	0.00	132,497.00	0.00	132,497.00
6350100	CONSTRUCTION SVC	0.00	268,515.00	0.00	268,515.00
6550100	MISCS COSTS & SERVS	0.00	6,970.15	0.00	6,970.15
6550110	MISCELLANEOUS SVC	41,856.22	0.00	0.00	41,856.22
6550120	OTHER ROUSTABOUT SER	0.00	10,000.00	0.00	10,000.00
6630110	CAPITAL OVERHEAD	8,599.92	49,754.01	0.00	58,353.93
6740340	TAXES OTHER	0.00	27,924.18	0.00	27,924.18

Costs on this form are estimates only. Working Interest Owners should not consider these estimates as establishing any limit on the monies which will be required to perform the proposed operation.



**Authorization for Expenditure**

AFE # XX-161049.01  
 Well Name: TIGER KING 22 15 FED COM 222H      AFE Date: 9/25/2025  
 Cost Center Number: 1094888201      State: NM  
 Legal Description: SECS. 15 & 20 OF 20S-30E      County/Parish: EDDY  
 Revision:

	Total Intangibles	3,162,616.46	3,840,616.34	0.00	7,003,232.80
--	-------------------	--------------	--------------	------	--------------

Code	Tangible Description	Drilling Costs	Completion Costs	Dry Hole Costs	Total Costs
6120110	I&C EQUIPMENT	0.00	170,069.39	0.00	170,069.39
6120120	MEASUREMENT EQUIP	0.00	45,275.25	0.00	45,275.25
6150110	LOG PERFORATG&WL EQP	0.00	11,250.00	0.00	11,250.00
6300150	SEPARATOR EQUIPMENT	0.00	355,215.00	0.00	355,215.00
6300220	STORAGE VESSEL&TANKS	0.00	72,930.00	0.00	72,930.00
6300230	PUMPS - SURFACE	0.00	20,155.20	0.00	20,155.20
6310130	ARTIFICIAL LIFT EQP	0.00	30,000.00	0.00	30,000.00
6310420	TUBING & COMPONENTS	0.00	59,500.00	0.00	59,500.00
6310460	WELLHEAD EQUIPMENT	130,000.00	127,076.00	0.00	257,076.00
6310530	SURFACE CASING	36,992.00	0.00	0.00	36,992.00
6310540	INTERMEDIATE CASING	422,580.00	0.00	0.00	422,580.00
6310550	PRODUCTION CASING	851,580.00	0.00	0.00	851,580.00
6310580	CASING COMPONENTS	34,222.94	0.00	0.00	34,222.94
6330100	PIPE, FIT, FLANG, CPLNG	0.00	364,790.68	0.00	364,790.68
	<b>Total Tangibles</b>	<b>1,475,374.94</b>	<b>1,256,261.52</b>	<b>0.00</b>	<b>2,731,636.46</b>

<b>TOTAL ESTIMATED COST</b>	<b>4,637,991.40</b>	<b>5,096,877.86</b>	<b>0.00</b>	<b>9,734,869.26</b>
-----------------------------	---------------------	---------------------	-------------	---------------------

**WORKING INTEREST OWNER APPROVAL**

Company Name:

Signature: \_\_\_\_\_ Print Name: \_\_\_\_\_

Title: \_\_\_\_\_

Date: \_\_\_\_\_

Email: \_\_\_\_\_

Note: Please include/attach well requirement data with ballot.

Costs on this form are estimates only. Working Interest Owners should not consider these estimates as establishing any limit on the monies which will be required to perform the proposed operation.



### Authorization for Expenditure

AFE # XX-161050.01  
 Well Name: TIGER KING 22 15 FED COM 223H      AFE Date: 9/25/2025  
 Cost Center Number: 1094888301      State: NM  
 Legal Description: SECS. 15 & 20 OF 20S-30E      County/Parish: EDDY  
 Revision:

**Explanation and Justification:**

DRILL AND COMPLETE FOR THE TIGER KING 22 15 FED COM 223H.

Code	Intangible Description	Drilling Costs	Completion Costs	Dry Hole Costs	Total Costs
6010130	COMPANY LABOR-ADJ	975.80	0.00	0.00	975.80
6040110	CHEMICALS - OTHER	0.00	156,743.00	0.00	156,743.00
6060100	DYED LIQUID FUELS	57,261.57	135,994.00	0.00	193,255.57
6060130	GASEOUS FUELS	0.00	107,415.00	0.00	107,415.00
6080100	DISPOSAL - SOLIDS	43,082.09	5,262.00	0.00	48,344.09
6080110	DISP-SALTWATER & OTH	0.00	5,852.00	0.00	5,852.00
6080115	DISP VIA PIPELINE SW	0.00	120,000.00	0.00	120,000.00
6090100	FLUIDS - WATER	14,243.00	558,474.00	0.00	572,717.00
6100100	PERMIT SURVEY&TITLE	10,000.00	0.00	0.00	10,000.00
6100110	RIGHT OF WAY	4,500.00	0.00	0.00	4,500.00
6110120	ROAD&SITE PREP M&S	23,500.00	0.00	0.00	23,500.00
6110130	ROAD&SITE PREP SVC	47,000.00	86,055.50	0.00	133,055.50
6120100	I & C SERVICES	0.00	80,452.50	0.00	80,452.50
6130170	COMM SVCS - WAN	489.73	9,382.00	0.00	9,871.73
6130360	ROTC - ENGINEERING	0.00	7,949.00	0.00	7,949.00
6130370	ROTC - GEOSTEERING	3,914.68	0.00	0.00	3,914.68
6140160	ENV-SERVICES	1,000.00	0.00	0.00	1,000.00
6150100	CH LOG PERFRTG&WL SV	5,936.53	269,508.00	0.00	275,444.53
6160100	MATERIALS & SUPPLIES	8,232.16	0.00	0.00	8,232.16
6170100	PULLING&SWABBING SVC	0.00	12,000.00	0.00	12,000.00
6170110	SNUBBG&COIL TUBG SVC	0.00	71,892.00	0.00	71,892.00
6190100	TRCKG&HL-SOLID&FLUID	16,708.11	0.00	0.00	16,708.11
6190110	TRUCKING&HAUL OF EQP	20,962.18	49,042.00	0.00	70,004.18
6200130	CONSLT & PROJECT SVC	54,470.46	78,537.00	0.00	133,007.46
6230120	SAFETY SERVICES	16,076.46	2,706.00	0.00	18,782.46
6300270	SOLIDS CONTROL SRVCS	34,641.32	0.00	0.00	34,641.32
6310120	STIMULATION SERVICES	0.00	682,820.00	0.00	682,820.00
6310190	PROPPANT PURCHASE	0.00	535,590.00	0.00	535,590.00
6310200	CASING & TUBULAR SVC	51,728.76	0.00	0.00	51,728.76
6310250	CEMENTING SERVICES	175,000.00	0.00	0.00	175,000.00
6310280	DAYWORK COSTS	325,000.00	0.00	0.00	325,000.00
6310300	DIRECTIONAL SERVICES	120,247.93	0.00	0.00	120,247.93
6310310	DRILL BITS	39,267.81	0.00	0.00	39,267.81
6310330	DRILL&COMP FLUID&SVC	156,365.01	11,253.00	0.00	167,618.01
6310370	MOB & DEMOBILIZATION	45,000.00	0.00	0.00	45,000.00
6310380	OPEN HOLE EVALUATION	9,600.67	0.00	0.00	9,600.67
6310480	TSTNG-WELL, PL & OTH	0.00	110,551.00	0.00	110,551.00
6310600	MISC PUMPING SERVICE	0.00	40,999.00	0.00	40,999.00
6320100	EQPMNT SVC-SRF RNTL	68,661.56	168,185.00	0.00	236,846.56
6320110	EQUIP SVC - DOWNHOLE	41,487.58	38,294.00	0.00	79,781.58
6320160	WELDING SERVICES	1,726.75	0.00	0.00	1,726.75
6320190	WATER TRANSFER	0.00	132,497.00	0.00	132,497.00
6350100	CONSTRUCTION SVC	0.00	268,515.00	0.00	268,515.00
6510110	AIRCRAFT SERV, MAINT	1,000.00	0.00	0.00	1,000.00

Costs on this form are estimates only. Working Interest Owners should not consider these estimates as establishing any limit on the monies which will be required to perform the proposed operation.



### Authorization for Expenditure

AFE # XX-161050.01  
 Well Name: TIGER KING 22 15 FED COM 223H      AFE Date: 9/25/2025  
 Cost Center Number: 1094888301      State: NM  
 Legal Description: SECS. 15 & 20 OF 20S-30E      County/Parish: EDDY  
 Revision:

Code	Intangible Description	Drilling Costs	Completion Costs	Dry Hole Costs	Total Costs
6550100	MISCS COSTS & SERVS	0.00	6,970.15	0.00	6,970.15
6550110	MISCELLANEOUS SVC	20,928.11	0.00	0.00	20,928.11
6550120	OTHER ROUSTABOUT SER	0.00	10,000.00	0.00	10,000.00
6630110	CAPITAL OVERHEAD	4,299.96	49,754.01	0.00	54,053.97
6740340	TAXES OTHER	0.00	27,924.18	0.00	27,924.18
	<b>Total Intangibles</b>	<b>1,423,308.23</b>	<b>3,840,616.34</b>	<b>0.00</b>	<b>5,263,924.57</b>

Code	Tangible Description	Drilling Costs	Completion Costs	Dry Hole Costs	Total Costs
6120110	I&C EQUIPMENT	0.00	170,069.39	0.00	170,069.39
6120120	MEASUREMENT EQUIP	0.00	45,275.25	0.00	45,275.25
6150110	LOG PERFORATG&WL EQP	0.00	11,250.00	0.00	11,250.00
6300150	SEPARATOR EQUIPMENT	0.00	355,215.00	0.00	355,215.00
6300220	STORAGE VESSEL&TANKS	0.00	72,930.00	0.00	72,930.00
6300230	PUMPS - SURFACE	0.00	20,155.20	0.00	20,155.20
6310130	ARTIFICIAL LIFT EQP	25,000.00	30,000.00	0.00	55,000.00
6310420	TUBING & COMPONENTS	0.00	59,500.00	0.00	59,500.00
6310460	WELLHEAD EQUIPMENT	65,000.00	127,076.00	0.00	192,076.00
6310530	SURFACE CASING	18,496.00	0.00	0.00	18,496.00
6310540	INTERMEDIATE CASING	211,290.00	0.00	0.00	211,290.00
6310550	PRODUCTION CASING	425,790.00	0.00	0.00	425,790.00
6310580	CASING COMPONENTS	17,111.47	0.00	0.00	17,111.47
6330100	PIPE,FIT,FLANG,CPLNG	0.00	364,790.68	0.00	364,790.68
	<b>Total Tangibles</b>	<b>762,687.47</b>	<b>1,256,261.52</b>	<b>0.00</b>	<b>2,018,948.99</b>

<b>TOTAL ESTIMATED COST</b>	<b>2,185,995.70</b>	<b>5,096,877.86</b>	<b>0.00</b>	<b>7,282,873.56</b>
-----------------------------	---------------------	---------------------	-------------	---------------------

**WORKING INTEREST OWNER APPROVAL**

Company Name:

Signature: \_\_\_\_\_ Print Name: \_\_\_\_\_

Title: \_\_\_\_\_

Date: \_\_\_\_\_

Email: \_\_\_\_\_

Note: Please include/attach well requirement data with ballot.

Costs on this form are estimates only. Working Interest Owners should not consider these estimates as establishing any limit on the monies which will be required to perform the proposed operation.



### Authorization for Expenditure

AFE # XX-161051.01  
 Well Name: TIGER KING 22 15 FED COM 224H      AFE Date: 9/25/2025  
 Cost Center Number: 1094888401      State: NM  
 Legal Description: SECS. 15 & 20 OF 20S-30E      County/Parish: EDDY  
 Revision:

**Explanation and Justification:**

DRILL AND COMPLETE FOR THE TIGER KING 22 15 FED COM 224H.

Code	Intangible Description	Drilling Costs	Completion Costs	Dry Hole Costs	Total Costs
6010130	COMPANY LABOR-ADJ	975.80	0.00	0.00	975.80
6040110	CHEMICALS - OTHER	0.00	156,743.00	0.00	156,743.00
6060100	DYED LIQUID FUELS	57,261.57	135,994.00	0.00	193,255.57
6060130	GASEOUS FUELS	0.00	107,415.00	0.00	107,415.00
6080100	DISPOSAL - SOLIDS	43,082.09	5,262.00	0.00	48,344.09
6080110	DISP-SALTWATER & OTH	0.00	5,852.00	0.00	5,852.00
6080115	DISP VIA PIPELINE SW	0.00	120,000.00	0.00	120,000.00
6090100	FLUIDS - WATER	14,243.00	558,474.00	0.00	572,717.00
6100100	PERMIT SURVEY&TITLE	10,000.00	0.00	0.00	10,000.00
6100110	RIGHT OF WAY	4,500.00	0.00	0.00	4,500.00
6110120	ROAD&SITE PREP M&S	23,500.00	0.00	0.00	23,500.00
6110130	ROAD&SITE PREP SVC	47,000.00	86,055.50	0.00	133,055.50
6120100	I & C SERVICES	0.00	80,452.50	0.00	80,452.50
6130170	COMM SVCS - WAN	489.73	9,382.00	0.00	9,871.73
6130360	ROTC - ENGINEERING	0.00	7,949.00	0.00	7,949.00
6130370	ROTC - GEOSTEERING	3,914.68	0.00	0.00	3,914.68
6140160	ENV-SERVICES	1,000.00	0.00	0.00	1,000.00
6150100	CH LOG PERFRTG&WL SV	5,936.53	269,508.00	0.00	275,444.53
6160100	MATERIALS & SUPPLIES	8,232.16	0.00	0.00	8,232.16
6170100	PULLING&SWABBING SVC	0.00	12,000.00	0.00	12,000.00
6170110	SNUBBG&COIL TUBG SVC	0.00	71,892.00	0.00	71,892.00
6190100	TRCKG&HL-SOLID&FLUID	16,708.11	0.00	0.00	16,708.11
6190110	TRUCKING&HAUL OF EQP	20,962.18	49,042.00	0.00	70,004.18
6200130	CONSLT & PROJECT SVC	54,470.46	78,537.00	0.00	133,007.46
6230120	SAFETY SERVICES	16,076.46	2,706.00	0.00	18,782.46
6300270	SOLIDS CONTROL SRVCS	34,641.32	0.00	0.00	34,641.32
6310120	STIMULATION SERVICES	0.00	682,820.00	0.00	682,820.00
6310190	PROPPANT PURCHASE	0.00	535,590.00	0.00	535,590.00
6310200	CASING & TUBULAR SVC	51,728.76	0.00	0.00	51,728.76
6310250	CEMENTING SERVICES	175,000.00	0.00	0.00	175,000.00
6310280	DAYWORK COSTS	325,000.00	0.00	0.00	325,000.00
6310300	DIRECTIONAL SERVICES	120,247.93	0.00	0.00	120,247.93
6310310	DRILL BITS	39,267.81	0.00	0.00	39,267.81
6310330	DRILL&COMP FLUID&SVC	156,365.01	11,253.00	0.00	167,618.01
6310370	MOB & DEMOBILIZATION	45,000.00	0.00	0.00	45,000.00
6310380	OPEN HOLE EVALUATION	9,600.67	0.00	0.00	9,600.67
6310480	TSTNG-WELL, PL & OTH	0.00	110,551.00	0.00	110,551.00
6310600	MISC PUMPING SERVICE	0.00	40,999.00	0.00	40,999.00
6320100	EQPMNT SVC-SRF RNTL	68,661.56	168,185.00	0.00	236,846.56
6320110	EQUIP SVC - DOWNHOLE	41,487.58	38,294.00	0.00	79,781.58
6320160	WELDING SERVICES	1,726.75	0.00	0.00	1,726.75
6320190	WATER TRANSFER	0.00	132,497.00	0.00	132,497.00
6350100	CONSTRUCTION SVC	0.00	268,515.00	0.00	268,515.00
6510110	AIRCRAFT SERV, MAINT	1,000.00	0.00	0.00	1,000.00

Costs on this form are estimates only. Working Interest Owners should not consider these estimates as establishing any limit on the monies which will be required to perform the proposed operation.



### Authorization for Expenditure

AFE # XX-161051.01  
 Well Name: TIGER KING 22 15 FED COM 224H      AFE Date: 9/25/2025  
 Cost Center Number: 1094888401      State: NM  
 Legal Description: SECS. 15 & 20 OF 20S-30E      County/Parish: EDDY  
 Revision:

Code	Intangible Description	Drilling Costs	Completion Costs	Dry Hole Costs	Total Costs
6550100	MISCS COSTS & SERVS	0.00	6,970.15	0.00	6,970.15
6550110	MISCELLANEOUS SVC	20,928.11	0.00	0.00	20,928.11
6550120	OTHER ROUSTABOUT SER	0.00	10,000.00	0.00	10,000.00
6630110	CAPITAL OVERHEAD	4,299.96	49,754.01	0.00	54,053.97
6740340	TAXES OTHER	0.00	27,924.18	0.00	27,924.18
	<b>Total Intangibles</b>	<b>1,423,308.23</b>	<b>3,840,616.34</b>	<b>0.00</b>	<b>5,263,924.57</b>

Code	Tangible Description	Drilling Costs	Completion Costs	Dry Hole Costs	Total Costs
6120110	I&C EQUIPMENT	0.00	170,069.39	0.00	170,069.39
6120120	MEASUREMENT EQUIP	0.00	45,275.25	0.00	45,275.25
6150110	LOG PERFORATG&WL EQP	0.00	11,250.00	0.00	11,250.00
6300150	SEPARATOR EQUIPMENT	0.00	355,215.00	0.00	355,215.00
6300220	STORAGE VESSEL&TANKS	0.00	72,930.00	0.00	72,930.00
6300230	PUMPS - SURFACE	0.00	20,155.20	0.00	20,155.20
6310130	ARTIFICIAL LIFT EQP	25,000.00	30,000.00	0.00	55,000.00
6310420	TUBING & COMPONENTS	0.00	59,500.00	0.00	59,500.00
6310460	WELLHEAD EQUIPMENT	65,000.00	127,076.00	0.00	192,076.00
6310530	SURFACE CASING	18,496.00	0.00	0.00	18,496.00
6310540	INTERMEDIATE CASING	211,290.00	0.00	0.00	211,290.00
6310550	PRODUCTION CASING	425,790.00	0.00	0.00	425,790.00
6310580	CASING COMPONENTS	17,111.47	0.00	0.00	17,111.47
6330100	PIPE,FIT,FLANG,CPLNG	0.00	364,790.68	0.00	364,790.68
	<b>Total Tangibles</b>	<b>762,687.47</b>	<b>1,256,261.52</b>	<b>0.00</b>	<b>2,018,948.99</b>

<b>TOTAL ESTIMATED COST</b>	<b>2,185,995.70</b>	<b>5,096,877.86</b>	<b>0.00</b>	<b>7,282,873.56</b>
-----------------------------	---------------------	---------------------	-------------	---------------------

**WORKING INTEREST OWNER APPROVAL**

Company Name: \_\_\_\_\_

Signature: \_\_\_\_\_ Print Name: \_\_\_\_\_

Title: \_\_\_\_\_

Date: \_\_\_\_\_

Email: \_\_\_\_\_

Note: Please include/attach well requirement data with ballot.

Costs on this form are estimates only. Working Interest Owners should not consider these estimates as establishing any limit on the monies which will be required to perform the proposed operation.



### Authorization for Expenditure

AFE # XX-175894.01  
 Well Name: TIGER KING 22 15 FED COM 301H      AFE Date: 9/25/2025  
 Cost Center Number: 1095214601      State: NM  
 Legal Description: SECS. 15 & 20 OF 20S-30E      County/Parish: EDDY  
 Revision:

**Explanation and Justification:**

DRILL AND COMPLETE FOR THE TIGER KING 22 15 FED COM 301H.

Code	Intangible Description	Drilling Costs	Completion Costs	Dry Hole Costs	Total Costs
6010130	COMPANY LABOR-ADJ	1,454.21	0.00	0.00	1,454.21
6040110	CHEMICALS - OTHER	0.00	156,936.00	0.00	156,936.00
6060100	DYED LIQUID FUELS	85,335.08	150,179.00	0.00	235,514.08
6060130	GASEOUS FUELS	0.00	119,402.00	0.00	119,402.00
6080100	DISPOSAL - SOLIDS	64,203.87	5,262.00	0.00	69,465.87
6080110	DISP-SALTWATER & OTH	0.00	5,852.00	0.00	5,852.00
6080115	DISP VIA PIPELINE SW	0.00	120,000.00	0.00	120,000.00
6090100	FLUIDS - WATER	21,225.88	559,207.00	0.00	580,432.88
6100100	PERMIT SURVEY&TITLE	10,000.00	0.00	0.00	10,000.00
6100110	RIGHT OF WAY	4,500.00	0.00	0.00	4,500.00
6110120	ROAD&SITE PREP M&S	23,500.00	0.00	0.00	23,500.00
6110130	ROAD&SITE PREP SVC	47,000.00	86,055.50	0.00	133,055.50
6120100	I & C SERVICES	0.00	80,452.50	0.00	80,452.50
6130170	COMM SVCS - WAN	729.82	9,424.00	0.00	10,153.82
6130360	RTOC - ENGINEERING	0.00	7,981.00	0.00	7,981.00
6130370	RTOC - GEOSTEERING	5,833.92	0.00	0.00	5,833.92
6140160	ENV-SERVICES	1,000.00	0.00	0.00	1,000.00
6150100	CH LOG PERFRTG&WL SV	8,847.02	269,708.00	0.00	278,555.02
6160100	MATERIALS & SUPPLIES	12,268.12	0.00	0.00	12,268.12
6170100	PULLING&SWABBING SVC	0.00	12,000.00	0.00	12,000.00
6170110	SNUBBG&COIL TUBG SVC	0.00	71,892.00	0.00	71,892.00
6190100	TRCKG&HL-SOLID&FLUID	24,899.56	0.00	0.00	24,899.56
6190110	TRUCKING&HAUL OF EQP	31,239.27	49,042.00	0.00	80,281.27
6200130	CONSLT & PROJECT SVC	81,175.59	78,937.00	0.00	160,112.59
6230120	SAFETY SERVICES	23,958.23	2,729.00	0.00	26,687.23
6300270	SOLIDS CONTROL SRVCS	51,624.85	0.00	0.00	51,624.85
6310120	STIMULATION SERVICES	0.00	691,803.00	0.00	691,803.00
6310190	PROPPANT PURCHASE	0.00	536,018.00	0.00	536,018.00
6310200	CASING & TUBULAR SVC	77,089.72	0.00	0.00	77,089.72
6310250	CEMENTING SERVICES	175,000.00	0.00	0.00	175,000.00
6310280	DAYWORK COSTS	422,500.00	0.00	0.00	422,500.00
6310300	DIRECTIONAL SERVICES	179,201.66	0.00	0.00	179,201.66
6310310	DRILL BITS	58,519.56	0.00	0.00	58,519.56
6310330	DRILL&COMP FLUID&SVC	233,025.79	11,253.00	0.00	244,278.79
6310370	MOB & DEMOBILIZATION	535,000.00	0.00	0.00	535,000.00
6310380	OPEN HOLE EVALUATION	14,307.57	0.00	0.00	14,307.57
6310480	TSTNG-WELL, PL & OTH	0.00	101,551.00	0.00	101,551.00
6310600	MISC PUMPING SERVICE	0.00	41,221.00	0.00	41,221.00
6320100	EQPMNT SVC-SRF RNTL	102,324.14	168,514.00	0.00	270,838.14
6320110	EQUIP SVC - DOWNHOLE	61,827.61	38,294.00	0.00	100,121.61
6320160	WELDING SERVICES	2,573.33	0.00	0.00	2,573.33
6320190	WATER TRANSFER	0.00	133,461.00	0.00	133,461.00
6350100	CONSTRUCTION SVC	0.00	268,515.00	0.00	268,515.00
6510110	AIRCRAFT SERV, MAINT	1,000.00	0.00	0.00	1,000.00

Costs on this form are estimates only. Working Interest Owners should not consider these estimates as establishing any limit on the monies which will be required to perform the proposed operation.



### Authorization for Expenditure

AFE # XX-175894.01  
 Well Name: TIGER KING 22 15 FED COM 301H      AFE Date: 9/25/2025  
 Cost Center Number: 1095214601      State: NM  
 Legal Description: SECS. 15 & 20 OF 20S-30E      County/Parish: EDDY  
 Revision:

Code	Intangible Description	Drilling Costs	Completion Costs	Dry Hole Costs	Total Costs
6550100	MISCS COSTS & SERVS	0.00	7,145.15	0.00	7,145.15
6550110	MISCELLANEOUS SVC	31,188.50	0.00	0.00	31,188.50
6550120	OTHER ROUSTABOUT SER	0.00	10,000.00	0.00	10,000.00
6630110	CAPITAL OVERHEAD	6,408.10	49,792.01	0.00	56,200.11
6740340	TAXES OTHER	0.00	28,266.18	0.00	28,266.18
	<b>Total Intangibles</b>	<b>2,398,761.40</b>	<b>3,870,892.34</b>	<b>0.00</b>	<b>6,269,653.74</b>

Code	Tangible Description	Drilling Costs	Completion Costs	Dry Hole Costs	Total Costs
6120110	I&C EQUIPMENT	0.00	170,069.39	0.00	170,069.39
6120120	MEASUREMENT EQUIP	0.00	45,275.25	0.00	45,275.25
6150110	LOG PERFORATG&WL EQP	0.00	11,250.00	0.00	11,250.00
6300150	SEPARATOR EQUIPMENT	0.00	355,215.00	0.00	355,215.00
6300220	STORAGE VESSEL&TANKS	0.00	72,930.00	0.00	72,930.00
6300230	PUMPS - SURFACE	0.00	20,155.20	0.00	20,155.20
6310130	ARTIFICIAL LIFT EQP	25,000.00	30,000.00	0.00	55,000.00
6310420	TUBING & COMPONENTS	0.00	63,000.00	0.00	63,000.00
6310460	WELLHEAD EQUIPMENT	65,000.00	138,276.00	0.00	203,276.00
6310530	SURFACE CASING	18,496.00	0.00	0.00	18,496.00
6310540	INTERMEDIATE CASING	211,290.00	0.00	0.00	211,290.00
6310550	PRODUCTION CASING	436,995.00	0.00	0.00	436,995.00
6310580	CASING COMPONENTS	25,500.68	0.00	0.00	25,500.68
6330100	PIPE,FIT,FLANG,CPLNG	0.00	364,790.68	0.00	364,790.68
	<b>Total Tangibles</b>	<b>782,281.68</b>	<b>1,270,961.52</b>	<b>0.00</b>	<b>2,053,243.20</b>

<b>TOTAL ESTIMATED COST</b>	<b>3,181,043.08</b>	<b>5,141,853.86</b>	<b>0.00</b>	<b>8,322,896.94</b>
-----------------------------	---------------------	---------------------	-------------	---------------------

**WORKING INTEREST OWNER APPROVAL**

Company Name: \_\_\_\_\_

Signature: \_\_\_\_\_ Print Name: \_\_\_\_\_

Title: \_\_\_\_\_

Date: \_\_\_\_\_

Email: \_\_\_\_\_

Note: Please include/attach well requirement data with ballot.

Costs on this form are estimates only. Working Interest Owners should not consider these estimates as establishing any limit on the monies which will be required to perform the proposed operation.



### Authorization for Expenditure

AFE # XX-175895.01  
 Well Name: TIGER KING 22 15 FED COM 302H      AFE Date: 9/25/2025  
 Cost Center Number: 1095214701      State: NM  
 Legal Description: SECS. 15 & 20 OF 20S-30E      County/Parish: EDDY  
 Revision:

**Explanation and Justification:**

DRILL AND COMPLETE FOR THE TIGER KING 22 15 FED COM 302H.

Code	Intangible Description	Drilling Costs	Completion Costs	Dry Hole Costs	Total Costs
6010130	COMPANY LABOR-ADJ	1,454.21	0.00	0.00	1,454.21
6040110	CHEMICALS - OTHER	0.00	156,936.00	0.00	156,936.00
6060100	DYED LIQUID FUELS	85,335.08	150,179.00	0.00	235,514.08
6060130	GASEOUS FUELS	0.00	119,402.00	0.00	119,402.00
6080100	DISPOSAL - SOLIDS	64,203.87	5,262.00	0.00	69,465.87
6080110	DISP-SALTWATER & OTH	0.00	5,852.00	0.00	5,852.00
6080115	DISP VIA PIPELINE SW	0.00	120,000.00	0.00	120,000.00
6090100	FLUIDS - WATER	21,225.88	559,207.00	0.00	580,432.88
6100100	PERMIT SURVEY&TITLE	10,000.00	0.00	0.00	10,000.00
6100110	RIGHT OF WAY	4,500.00	0.00	0.00	4,500.00
6110120	ROAD&SITE PREP M&S	23,500.00	0.00	0.00	23,500.00
6110130	ROAD&SITE PREP SVC	47,000.00	86,055.50	0.00	133,055.50
6120100	I & C SERVICES	0.00	80,452.50	0.00	80,452.50
6130170	COMM SVCS - WAN	729.82	9,424.00	0.00	10,153.82
6130360	RTOC - ENGINEERING	0.00	7,981.00	0.00	7,981.00
6130370	RTOC - GEOSTEERING	5,833.92	0.00	0.00	5,833.92
6140160	ENV-SERVICES	1,000.00	0.00	0.00	1,000.00
6150100	CH LOG PERFRTG&WL SV	8,847.02	269,708.00	0.00	278,555.02
6160100	MATERIALS & SUPPLIES	12,268.12	0.00	0.00	12,268.12
6170100	PULLING&SWABBING SVC	0.00	12,000.00	0.00	12,000.00
6170110	SNUBBG&COIL TUBG SVC	0.00	71,892.00	0.00	71,892.00
6190100	TRCKG&HL-SOLID&FLUID	24,899.56	0.00	0.00	24,899.56
6190110	TRUCKING&HAUL OF EQP	31,239.27	49,042.00	0.00	80,281.27
6200130	CONSLT & PROJECT SVC	81,175.59	78,937.00	0.00	160,112.59
6230120	SAFETY SERVICES	23,958.23	2,729.00	0.00	26,687.23
6300270	SOLIDS CONTROL SRVCS	51,624.85	0.00	0.00	51,624.85
6310120	STIMULATION SERVICES	0.00	691,803.00	0.00	691,803.00
6310190	PROPPANT PURCHASE	0.00	536,018.00	0.00	536,018.00
6310200	CASING & TUBULAR SVC	77,089.72	0.00	0.00	77,089.72
6310250	CEMENTING SERVICES	175,000.00	0.00	0.00	175,000.00
6310280	DAYWORK COSTS	422,500.00	0.00	0.00	422,500.00
6310300	DIRECTIONAL SERVICES	179,201.66	0.00	0.00	179,201.66
6310310	DRILL BITS	58,519.56	0.00	0.00	58,519.56
6310330	DRILL&COMP FLUID&SVC	233,025.79	11,253.00	0.00	244,278.79
6310370	MOB & DEMOBILIZATION	45,000.00	0.00	0.00	45,000.00
6310380	OPEN HOLE EVALUATION	14,307.57	0.00	0.00	14,307.57
6310480	TSTNG-WELL, PL & OTH	0.00	101,551.00	0.00	101,551.00
6310600	MISC PUMPING SERVICE	0.00	41,221.00	0.00	41,221.00
6320100	EQPMNT SVC-SRF RNTL	102,324.14	168,514.00	0.00	270,838.14
6320110	EQUIP SVC - DOWNHOLE	61,827.61	38,294.00	0.00	100,121.61
6320160	WELDING SERVICES	2,573.33	0.00	0.00	2,573.33
6320190	WATER TRANSFER	0.00	133,461.00	0.00	133,461.00
6350100	CONSTRUCTION SVC	0.00	268,515.00	0.00	268,515.00
6510110	AIRCRAFT SERV, MAINT	1,000.00	0.00	0.00	1,000.00

Costs on this form are estimates only. Working Interest Owners should not consider these estimates as establishing any limit on the monies which will be required to perform the proposed operation.



### Authorization for Expenditure

AFE # XX-175895.01  
 Well Name: TIGER KING 22 15 FED COM 302H      AFE Date: 9/25/2025  
 Cost Center Number: 1095214701      State: NM  
 Legal Description: SECS. 15 & 20 OF 20S-30E      County/Parish: EDDY  
 Revision:

Code	Intangible Description	Drilling Costs	Completion Costs	Dry Hole Costs	Total Costs
6550100	MISCS COSTS & SERVS	0.00	7,145.15	0.00	7,145.15
6550110	MISCELLANEOUS SVC	31,188.50	0.00	0.00	31,188.50
6550120	OTHER ROUSTABOUT SER	0.00	10,000.00	0.00	10,000.00
6630110	CAPITAL OVERHEAD	6,408.10	49,792.01	0.00	56,200.11
6740340	TAXES OTHER	0.00	28,266.18	0.00	28,266.18
	<b>Total Intangibles</b>	<b>1,908,761.40</b>	<b>3,870,892.34</b>	<b>0.00</b>	<b>5,779,653.74</b>

Code	Tangible Description	Drilling Costs	Completion Costs	Dry Hole Costs	Total Costs
6120110	I&C EQUIPMENT	0.00	170,069.39	0.00	170,069.39
6120120	MEASUREMENT EQUIP	0.00	45,275.25	0.00	45,275.25
6150110	LOG PERFORATG&WL EQP	0.00	11,250.00	0.00	11,250.00
6300150	SEPARATOR EQUIPMENT	0.00	355,215.00	0.00	355,215.00
6300220	STORAGE VESSEL&TANKS	0.00	72,930.00	0.00	72,930.00
6300230	PUMPS - SURFACE	0.00	20,155.20	0.00	20,155.20
6310130	ARTIFICIAL LIFT EQP	25,000.00	30,000.00	0.00	55,000.00
6310420	TUBING & COMPONENTS	0.00	63,000.00	0.00	63,000.00
6310460	WELLHEAD EQUIPMENT	65,000.00	138,276.00	0.00	203,276.00
6310530	SURFACE CASING	18,496.00	0.00	0.00	18,496.00
6310540	INTERMEDIATE CASING	211,290.00	0.00	0.00	211,290.00
6310550	PRODUCTION CASING	436,995.00	0.00	0.00	436,995.00
6310580	CASING COMPONENTS	25,500.68	0.00	0.00	25,500.68
6330100	PIPE,FIT,FLANG,CPLNG	0.00	364,790.68	0.00	364,790.68
	<b>Total Tangibles</b>	<b>782,281.68</b>	<b>1,270,961.52</b>	<b>0.00</b>	<b>2,053,243.20</b>

<b>TOTAL ESTIMATED COST</b>	<b>2,691,043.08</b>	<b>5,141,853.86</b>	<b>0.00</b>	<b>7,832,896.94</b>
-----------------------------	---------------------	---------------------	-------------	---------------------

**WORKING INTEREST OWNER APPROVAL**

Company Name: \_\_\_\_\_

Signature: \_\_\_\_\_ Print Name: \_\_\_\_\_

Title: \_\_\_\_\_

Date: \_\_\_\_\_

Email: \_\_\_\_\_

Note: Please include/attach well requirement data with ballot.

Costs on this form are estimates only. Working Interest Owners should not consider these estimates as establishing any limit on the monies which will be required to perform the proposed operation.



### Authorization for Expenditure

AFE # XX-175896.01  
 Well Name: TIGER KING 22 15 FED COM 303H      AFE Date: 9/25/2025  
 Cost Center Number: 1095214801      State: NM  
 Legal Description: SECS. 15 & 20 OF 20S-30E      County/Parish: EDDY  
 Revision:

**Explanation and Justification:**

DRILL AND COMPLETE FOR THE TIGER KING 22 15 FED COM 303H.

Code	Intangible Description	Drilling Costs	Completion Costs	Dry Hole Costs	Total Costs
6010130	COMPANY LABOR-ADJ	1,454.21	0.00	0.00	1,454.21
6040110	CHEMICALS - OTHER	0.00	156,936.00	0.00	156,936.00
6060100	DYED LIQUID FUELS	85,335.08	150,179.00	0.00	235,514.08
6060130	GASEOUS FUELS	0.00	119,402.00	0.00	119,402.00
6080100	DISPOSAL - SOLIDS	64,203.87	5,262.00	0.00	69,465.87
6080110	DISP-SALTWATER & OTH	0.00	5,852.00	0.00	5,852.00
6080115	DISP VIA PIPELINE SW	0.00	120,000.00	0.00	120,000.00
6090100	FLUIDS - WATER	21,225.88	559,207.00	0.00	580,432.88
6100100	PERMIT SURVEY&TITLE	10,000.00	0.00	0.00	10,000.00
6100110	RIGHT OF WAY	4,500.00	0.00	0.00	4,500.00
6110120	ROAD&SITE PREP M&S	23,500.00	0.00	0.00	23,500.00
6110130	ROAD&SITE PREP SVC	47,000.00	86,055.50	0.00	133,055.50
6120100	I & C SERVICES	0.00	80,452.50	0.00	80,452.50
6130170	COMM SVCS - WAN	729.82	9,424.00	0.00	10,153.82
6130360	RTOC - ENGINEERING	0.00	7,981.00	0.00	7,981.00
6130370	RTOC - GEOSTEERING	5,833.92	0.00	0.00	5,833.92
6140160	ENV-SERVICES	1,000.00	0.00	0.00	1,000.00
6150100	CH LOG PERFRTG&WL SV	8,847.02	269,708.00	0.00	278,555.02
6160100	MATERIALS & SUPPLIES	12,268.12	0.00	0.00	12,268.12
6170100	PULLING&SWABBING SVC	0.00	12,000.00	0.00	12,000.00
6170110	SNUBBG&COIL TUBG SVC	0.00	71,892.00	0.00	71,892.00
6190100	TRCKG&HL-SOLID&FLUID	24,899.56	0.00	0.00	24,899.56
6190110	TRUCKING&HAUL OF EQP	31,239.27	49,042.00	0.00	80,281.27
6200130	CONSLT & PROJECT SVC	81,175.59	78,937.00	0.00	160,112.59
6230120	SAFETY SERVICES	23,958.23	2,729.00	0.00	26,687.23
6300270	SOLIDS CONTROL SRVCS	51,624.85	0.00	0.00	51,624.85
6310120	STIMULATION SERVICES	0.00	691,803.00	0.00	691,803.00
6310190	PROPPANT PURCHASE	0.00	536,018.00	0.00	536,018.00
6310200	CASING & TUBULAR SVC	77,089.72	0.00	0.00	77,089.72
6310250	CEMENTING SERVICES	175,000.00	0.00	0.00	175,000.00
6310280	DAYWORK COSTS	422,500.00	0.00	0.00	422,500.00
6310300	DIRECTIONAL SERVICES	179,201.66	0.00	0.00	179,201.66
6310310	DRILL BITS	58,519.56	0.00	0.00	58,519.56
6310330	DRILL&COMP FLUID&SVC	233,025.79	11,253.00	0.00	244,278.79
6310370	MOB & DEMOBILIZATION	45,000.00	0.00	0.00	45,000.00
6310380	OPEN HOLE EVALUATION	14,307.57	0.00	0.00	14,307.57
6310480	TSTNG-WELL, PL & OTH	0.00	101,551.00	0.00	101,551.00
6310600	MISC PUMPING SERVICE	0.00	41,221.00	0.00	41,221.00
6320100	EQPMNT SVC-SRF RNTL	102,324.14	168,514.00	0.00	270,838.14
6320110	EQUIP SVC - DOWNHOLE	61,827.61	38,294.00	0.00	100,121.61
6320160	WELDING SERVICES	2,573.33	0.00	0.00	2,573.33
6320190	WATER TRANSFER	0.00	133,461.00	0.00	133,461.00
6350100	CONSTRUCTION SVC	0.00	268,515.00	0.00	268,515.00
6510110	AIRCRAFT SERV, MAINT	1,000.00	0.00	0.00	1,000.00

Costs on this form are estimates only. Working Interest Owners should not consider these estimates as establishing any limit on the monies which will be required to perform the proposed operation.



### Authorization for Expenditure

AFE # XX-175896.01  
 Well Name: TIGER KING 22 15 FED COM 303H      AFE Date: 9/25/2025  
 Cost Center Number: 1095214801      State: NM  
 Legal Description: SECS. 15 & 20 OF 20S-30E      County/Parish: EDDY  
 Revision:

Code	Intangible Description	Drilling Costs	Completion Costs	Dry Hole Costs	Total Costs
6550100	MISCS COSTS & SERVS	0.00	7,145.15	0.00	7,145.15
6550110	MISCELLANEOUS SVC	31,188.50	0.00	0.00	31,188.50
6550120	OTHER ROUSTABOUT SER	0.00	10,000.00	0.00	10,000.00
6630110	CAPITAL OVERHEAD	6,408.10	49,792.01	0.00	56,200.11
6740340	TAXES OTHER	0.00	28,266.18	0.00	28,266.18
	<b>Total Intangibles</b>	<b>1,908,761.40</b>	<b>3,870,892.34</b>	<b>0.00</b>	<b>5,779,653.74</b>

Code	Tangible Description	Drilling Costs	Completion Costs	Dry Hole Costs	Total Costs
6120110	I&C EQUIPMENT	0.00	170,069.39	0.00	170,069.39
6120120	MEASUREMENT EQUIP	0.00	45,275.25	0.00	45,275.25
6150110	LOG PERFORATG&WL EQP	0.00	11,250.00	0.00	11,250.00
6300150	SEPARATOR EQUIPMENT	0.00	355,215.00	0.00	355,215.00
6300220	STORAGE VESSEL&TANKS	0.00	72,930.00	0.00	72,930.00
6300230	PUMPS - SURFACE	0.00	20,155.20	0.00	20,155.20
6310130	ARTIFICIAL LIFT EQP	25,000.00	30,000.00	0.00	55,000.00
6310420	TUBING & COMPONENTS	0.00	63,000.00	0.00	63,000.00
6310460	WELLHEAD EQUIPMENT	65,000.00	138,276.00	0.00	203,276.00
6310530	SURFACE CASING	18,496.00	0.00	0.00	18,496.00
6310540	INTERMEDIATE CASING	211,290.00	0.00	0.00	211,290.00
6310550	PRODUCTION CASING	436,995.00	0.00	0.00	436,995.00
6310580	CASING COMPONENTS	25,500.68	0.00	0.00	25,500.68
6330100	PIPE,FIT,FLANG,CPLNG	0.00	364,790.68	0.00	364,790.68
	<b>Total Tangibles</b>	<b>782,281.68</b>	<b>1,270,961.52</b>	<b>0.00</b>	<b>2,053,243.20</b>

<b>TOTAL ESTIMATED COST</b>	<b>2,691,043.08</b>	<b>5,141,853.86</b>	<b>0.00</b>	<b>7,832,896.94</b>
-----------------------------	---------------------	---------------------	-------------	---------------------

**WORKING INTEREST OWNER APPROVAL**

Company Name: \_\_\_\_\_

Signature: \_\_\_\_\_ Print Name: \_\_\_\_\_

Title: \_\_\_\_\_

Date: \_\_\_\_\_

Email: \_\_\_\_\_

Note: Please include/attach well requirement data with ballot.

Costs on this form are estimates only. Working Interest Owners should not consider these estimates as establishing any limit on the monies which will be required to perform the proposed operation.



### Authorization for Expenditure

AFE # XX-175897.01  
 Well Name: TIGER KING 22 15 FED COM 304H      AFE Date: 9/25/2025  
 Cost Center Number: 1095214901      State: NM  
 Legal Description: SECS. 15 & 20 OF 20S-30E      County/Parish: EDDY  
 Revision:

**Explanation and Justification:**

DRILL AND COMPLETE FOR THE TIGER KING 22 15 FED COM 304H.

Code	Intangible Description	Drilling Costs	Completion Costs	Dry Hole Costs	Total Costs
6010130	COMPANY LABOR-ADJ	1,454.21	0.00	0.00	1,454.21
6040110	CHEMICALS - OTHER	0.00	156,936.00	0.00	156,936.00
6060100	DYED LIQUID FUELS	85,335.08	150,179.00	0.00	235,514.08
6060130	GASEOUS FUELS	0.00	119,402.00	0.00	119,402.00
6080100	DISPOSAL - SOLIDS	64,203.87	5,262.00	0.00	69,465.87
6080110	DISP-SALTWATER & OTH	0.00	5,852.00	0.00	5,852.00
6080115	DISP VIA PIPELINE SW	0.00	120,000.00	0.00	120,000.00
6090100	FLUIDS - WATER	21,225.88	559,207.00	0.00	580,432.88
6100100	PERMIT SURVEY&TITLE	10,000.00	0.00	0.00	10,000.00
6100110	RIGHT OF WAY	4,500.00	0.00	0.00	4,500.00
6110120	ROAD&SITE PREP M&S	23,500.00	0.00	0.00	23,500.00
6110130	ROAD&SITE PREP SVC	47,000.00	86,055.50	0.00	133,055.50
6120100	I & C SERVICES	0.00	80,452.50	0.00	80,452.50
6130170	COMM SVCS - WAN	729.82	9,424.00	0.00	10,153.82
6130360	RTOC - ENGINEERING	0.00	7,981.00	0.00	7,981.00
6130370	RTOC - GEOSTEERING	5,833.92	0.00	0.00	5,833.92
6140160	ENV-SERVICES	1,000.00	0.00	0.00	1,000.00
6150100	CH LOG PERFRTG&WL SV	8,847.02	269,708.00	0.00	278,555.02
6160100	MATERIALS & SUPPLIES	12,268.12	0.00	0.00	12,268.12
6170100	PULLING&SWABBING SVC	0.00	12,000.00	0.00	12,000.00
6170110	SNUBBG&COIL TUBG SVC	0.00	71,892.00	0.00	71,892.00
6190100	TRCKG&HL-SOLID&FLUID	24,899.56	0.00	0.00	24,899.56
6190110	TRUCKING&HAUL OF EQP	31,239.27	49,042.00	0.00	80,281.27
6200130	CONSLT & PROJECT SVC	81,175.59	78,937.00	0.00	160,112.59
6230120	SAFETY SERVICES	23,958.23	2,729.00	0.00	26,687.23
6300270	SOLIDS CONTROL SRVCS	51,624.85	0.00	0.00	51,624.85
6310120	STIMULATION SERVICES	0.00	691,803.00	0.00	691,803.00
6310190	PROPPANT PURCHASE	0.00	536,018.00	0.00	536,018.00
6310200	CASING & TUBULAR SVC	77,089.72	0.00	0.00	77,089.72
6310250	CEMENTING SERVICES	175,000.00	0.00	0.00	175,000.00
6310280	DAYWORK COSTS	422,500.00	0.00	0.00	422,500.00
6310300	DIRECTIONAL SERVICES	179,201.66	0.00	0.00	179,201.66
6310310	DRILL BITS	58,519.56	0.00	0.00	58,519.56
6310330	DRILL&COMP FLUID&SVC	233,025.79	11,253.00	0.00	244,278.79
6310370	MOB & DEMOBILIZATION	45,000.00	0.00	0.00	45,000.00
6310380	OPEN HOLE EVALUATION	14,307.57	0.00	0.00	14,307.57
6310480	TSTNG-WELL, PL & OTH	0.00	101,551.00	0.00	101,551.00
6310600	MISC PUMPING SERVICE	0.00	41,221.00	0.00	41,221.00
6320100	EQPMNT SVC-SRF RNTL	102,324.14	168,514.00	0.00	270,838.14
6320110	EQUIP SVC - DOWNHOLE	61,827.61	38,294.00	0.00	100,121.61
6320160	WELDING SERVICES	2,573.33	0.00	0.00	2,573.33
6320190	WATER TRANSFER	0.00	133,461.00	0.00	133,461.00
6350100	CONSTRUCTION SVC	0.00	268,515.00	0.00	268,515.00
6510110	AIRCRAFT SERV, MAINT	1,000.00	0.00	0.00	1,000.00

Costs on this form are estimates only. Working Interest Owners should not consider these estimates as establishing any limit on the monies which will be required to perform the proposed operation.



### Authorization for Expenditure

AFE # XX-175897.01  
 Well Name: TIGER KING 22 15 FED COM 304H      AFE Date: 9/25/2025  
 Cost Center Number: 1095214901      State: NM  
 Legal Description: SECS. 15 & 20 OF 20S-30E      County/Parish: EDDY  
 Revision:

Code	Intangible Description	Drilling Costs	Completion Costs	Dry Hole Costs	Total Costs
6550100	MISCS COSTS & SERVS	0.00	7,145.15	0.00	7,145.15
6550110	MISCELLANEOUS SVC	31,188.50	0.00	0.00	31,188.50
6550120	OTHER ROUSTABOUT SER	0.00	10,000.00	0.00	10,000.00
6630110	CAPITAL OVERHEAD	6,408.10	49,792.01	0.00	56,200.11
6740340	TAXES OTHER	0.00	28,266.18	0.00	28,266.18
	<b>Total Intangibles</b>	<b>1,908,761.40</b>	<b>3,870,892.34</b>	<b>0.00</b>	<b>5,779,653.74</b>

Code	Tangible Description	Drilling Costs	Completion Costs	Dry Hole Costs	Total Costs
6120110	I&C EQUIPMENT	0.00	170,069.39	0.00	170,069.39
6120120	MEASUREMENT EQUIP	0.00	45,275.25	0.00	45,275.25
6150110	LOG PERFORATG&WL EQP	0.00	11,250.00	0.00	11,250.00
6300150	SEPARATOR EQUIPMENT	0.00	355,215.00	0.00	355,215.00
6300220	STORAGE VESSEL&TANKS	0.00	72,930.00	0.00	72,930.00
6300230	PUMPS - SURFACE	0.00	20,155.20	0.00	20,155.20
6310130	ARTIFICIAL LIFT EQP	25,000.00	30,000.00	0.00	55,000.00
6310420	TUBING & COMPONENTS	0.00	63,000.00	0.00	63,000.00
6310460	WELLHEAD EQUIPMENT	65,000.00	138,276.00	0.00	203,276.00
6310530	SURFACE CASING	18,496.00	0.00	0.00	18,496.00
6310540	INTERMEDIATE CASING	211,290.00	0.00	0.00	211,290.00
6310550	PRODUCTION CASING	436,995.00	0.00	0.00	436,995.00
6310580	CASING COMPONENTS	25,500.68	0.00	0.00	25,500.68
6330100	PIPE,FIT,FLANG,CPLNG	0.00	364,790.68	0.00	364,790.68
	<b>Total Tangibles</b>	<b>782,281.68</b>	<b>1,270,961.52</b>	<b>0.00</b>	<b>2,053,243.20</b>

<b>TOTAL ESTIMATED COST</b>	<b>2,691,043.08</b>	<b>5,141,853.86</b>	<b>0.00</b>	<b>7,832,896.94</b>
-----------------------------	---------------------	---------------------	-------------	---------------------

**WORKING INTEREST OWNER APPROVAL**

Company Name: \_\_\_\_\_

Signature: \_\_\_\_\_ Print Name: \_\_\_\_\_


Title: \_\_\_\_\_

Date: \_\_\_\_\_


Email: \_\_\_\_\_

Note: Please include/attach well requirement data with ballot.

Costs on this form are estimates only. Working Interest Owners should not consider these estimates as establishing any limit on the monies which will be required to perform the proposed operation.

 <b>Chronology of Contact</b> Case No. 25984				
Owner	Status	Date: Well Proposal Sent	Well Proposal Receipt?	Correspondance/Offers
Fuel Products Inc.	Uncommitted	20-Oct-25	Confirmed	JOA provided upon request. Additional discussions of future plans and JOA via email and phone conversations.
Gahr Enegy Company	Uncommitted	20-Oct-25	Confirmed	JOA provided upon request. Additional discussions of future plans and JOA via email and phone conversations.
Magnum Hunter Production Inc.	Uncommitted	20-Oct-25	Confirmed	JOA provided upon request; side letter agreement mirroring other agreed to provisions in previous JOAs provided. Waiting on feedback to our JOA and sid letter agreements.
V-F Petroleum Inc.	Uncommitted	20-Oct-25	Confirmed	JOA provided upon request. Additional discussions of future plans and JOA via email and phone conversations.

**DEVON  
EXHIBIT  
A-4**

 <b>Notice Provided to Uncommitted Owners</b> Case No. 25984										
Owner Company	Ownership Type	Ownership Status: Committed or Uncommitted	Reference	Type of Commitment: Verbal Agreement, Signed Letter of Commitment, Signed Joint Operating Agreement	Date of Commitment	Reference	Well Proposal Letters: Transaction Date - Sent by Certified Mail	Reference	Notice Letter: Transaction Date - Sent by Certified with Electronic Return Receipt	Reference
<b>Working Interest Owners</b>										
Fuel Products Inc.	WI	Uncommitted	Exhibit A-2	N/A	N/A	Exhibit A-4	10/20/2025	Exhibit A-3	3/3/2026	Exhibit C-2
Gahr Energy Company	WI	Uncommitted	Exhibit A-2	N/A	N/A	Exhibit A-4	10/20/2025	Exhibit A-3	3/3/2026	Exhibit C-2
Magnum Hunter Production Inc.	WI & RT	Uncommitted	Exhibit A-2	N/A	N/A	Exhibit A-4	10/20/2025	Exhibit A-3	3/3/2026	Exhibit C-2
V-F Petroleum Inc.	WI & RT	Uncommitted	Exhibit A-2	N/A	N/A	Exhibit A-4	10/20/2025	Exhibit A-3	3/3/2026	Exhibit C-2
<b>Overriding Royalty Interest Owners</b>										
Alan Hendrickson	ORRI	Uncommitted	Exhibit A-2	N/A	N/A	N/A: Non-Paticipatory	N/A	N/A	3/3/2026	Exhibit C-2
Albert Willey Smith	ORRI	Uncommitted	Exhibit A-2	N/A	N/A	N/A: Non-Paticipatory	N/A	N/A	3/3/2026	Exhibit C-2
Albuquerque National Bank, aka Sunwest Bank of Albuquerque, NA, Trustee for Kathryn Rae Brandenburg, a minor	ORRI	Uncommitted	Exhibit A-2	N/A	N/A	N/A: Non-Paticipatory	N/A	N/A	3/3/2026	Exhibit C-2
Alexander Mardick Estate c/o Mardick Furniture and Appliance	ORRI	Uncommitted	Exhibit A-2	N/A	N/A	N/A: Non-Paticipatory	N/A	N/A	3/3/2026	Exhibit C-2
Alice Walker, Deceased First Republic Bank	ORRI	Uncommitted	Exhibit A-2	N/A	N/A	N/A: Non-Paticipatory	N/A	N/A	3/3/2026	Exhibit C-2
Aline Bristow, Deceased	ORRI	Uncommitted	Exhibit A-2	N/A	N/A	N/A: Non-Paticipatory	N/A	N/A	3/3/2026	Exhibit C-2
Allison Rand Guess	ORRI	Uncommitted	Exhibit A-2	N/A	N/A	N/A: Non-Paticipatory	N/A	N/A	3/3/2026	Exhibit C-2
Ann D. Allison a/k/a Ann Dennard Allison	ORRI	Uncommitted	Exhibit A-2	N/A	N/A	N/A: Non-Paticipatory	N/A	N/A	3/3/2026	Exhibit C-2
Ann Dennard Allison	ORRI	Uncommitted	Exhibit A-2	N/A	N/A	N/A: Non-Paticipatory	N/A	N/A	3/3/2026	Exhibit C-2
Ann Hubbard Hollingsworth	ORRI	Uncommitted	Exhibit A-2	N/A	N/A	N/A: Non-Paticipatory	N/A	N/A	3/3/2026	Exhibit C-2
Arthur Dabney	ORRI	Uncommitted	Exhibit A-2	N/A	N/A	N/A: Non-Paticipatory	N/A	N/A	3/3/2026	Exhibit C-2
Barbara Atwood Eisner	ORRI	Uncommitted	Exhibit A-2	N/A	N/A	N/A: Non-Paticipatory	N/A	N/A	3/3/2026	Exhibit C-2
Barbara C Larimore	ORRI	Uncommitted	Exhibit A-2	N/A	N/A	N/A: Non-Paticipatory	N/A	N/A	3/3/2026	Exhibit C-2
Barbara H Fleming	ORRI	Uncommitted	Exhibit A-2	N/A	N/A	N/A: Non-Paticipatory	N/A	N/A	3/3/2026	Exhibit C-2
Bayor Medical Center	ORRI	Uncommitted	Exhibit A-2	N/A	N/A	N/A: Non-Paticipatory	N/A	N/A	3/3/2026	Exhibit C-2
Belva Marie Crabtree	ORRI	Uncommitted	Exhibit A-2	N/A	N/A	N/A: Non-Paticipatory	N/A	N/A	3/3/2026	Exhibit C-2
Ben Owen Kesterson c/o American National Bank & Trust, Agent	ORRI	Uncommitted	Exhibit A-2	N/A	N/A	N/A: Non-Paticipatory	N/A	N/A	3/3/2026	Exhibit C-2
Benna Hermanson	ORRI	Uncommitted	Exhibit A-2	N/A	N/A	N/A: Non-Paticipatory	N/A	N/A	3/3/2026	Exhibit C-2
Bess C. Foster a/k/a Bess Coffman Foster Estate	ORRI	Uncommitted	Exhibit A-2	N/A	N/A	N/A: Non-Paticipatory	N/A	N/A	3/3/2026	Exhibit C-2
BHN Royalty Partners Ltd	ORRI	Uncommitted	Exhibit A-2	N/A	N/A	N/A: Non-Paticipatory	N/A	N/A	3/3/2026	Exhibit C-2
Black Magic #1 LLC	ORRI	Uncommitted	Exhibit A-2	N/A	N/A	N/A: Non-Paticipatory	N/A	N/A	3/3/2026	Exhibit C-2

**DEVON**  
 AMENDED EXHIBIT  
**A-5**

Owner Company	Ownership Type	Ownership Status: Committed or Uncommitted	Reference	Type of Commitment: Verbal Agreement, Signed Letter of Commitment, Signed Joint Operating Agreement	Date of Commitment	Reference	Well Proposal Letters: Transaction Date - Sent by Certified Mail	Reference	Notice Letter: Transaction Date - Sent by Certified with Electronic Return Receipt	Reference
Brent W McWhorter	ORRI	Uncommitted	Exhibit A-2	N/A	N/A	N/A: Non-Paticipatory	N/A	N/A	3/3/2026	Exhibit C-2
Brent W McWhorter or Ruth A McWhorter, Trustees, McWhorter Living Trust	ORRI	Uncommitted	Exhibit A-2	N/A	N/A	N/A: Non-Paticipatory	N/A	N/A	3/3/2026	Exhibit C-2
Candace Jo Rehders	ORRI	Uncommitted	Exhibit A-2	N/A	N/A	N/A: Non-Paticipatory	N/A	N/A	3/3/2026	Exhibit C-2
Catherine Heaton	ORRI	Uncommitted	Exhibit A-2	N/A	N/A	N/A: Non-Paticipatory	N/A	N/A	3/3/2026	Exhibit C-2
Catherine J Allison	ORRI	Uncommitted	Exhibit A-2	N/A	N/A	N/A: Non-Paticipatory	N/A	N/A	3/3/2026	Exhibit C-2
Charles Heaton	ORRI	Uncommitted	Exhibit A-2	N/A	N/A	N/A: Non-Paticipatory	N/A	N/A	3/3/2026	Exhibit C-2
Charles Paul Smith, Deceased	ORRI	Uncommitted	Exhibit A-2	N/A	N/A	N/A: Non-Paticipatory	N/A	N/A	3/3/2026	Exhibit C-2
Clyde W Crabtree	ORRI	Uncommitted	Exhibit A-2	N/A	N/A	N/A: Non-Paticipatory	N/A	N/A	3/3/2026	Exhibit C-2
Dana Bruce Young	ORRI	Uncommitted	Exhibit A-2	N/A	N/A	N/A: Non-Paticipatory	N/A	N/A	3/3/2026	Exhibit C-2
David H. Arrington	ORRI	Uncommitted	Exhibit A-2	N/A	N/A	N/A: Non-Paticipatory	N/A	N/A	3/3/2026	Exhibit C-2
David Scot Weyman	ORRI	Uncommitted	Exhibit A-2	N/A	N/A	N/A: Non-Paticipatory	N/A	N/A	3/3/2026	Exhibit C-2
Davis A Coppedge Revocable Trust, Davis A Coppedge Trustee	ORRI	Uncommitted	Exhibit A-2	N/A	N/A	N/A: Non-Paticipatory	N/A	N/A	3/3/2026	Exhibit C-2
Denise Spear Pukas	ORRI	Uncommitted	Exhibit A-2	N/A	N/A	N/A: Non-Paticipatory	N/A	N/A	3/3/2026	Exhibit C-2
Devon Energy Production LLC	ORRI	Uncommitted	Exhibit A-2	N/A	N/A	N/A: Non-Paticipatory	N/A	N/A	3/3/2026	Exhibit C-2
Diane Moore Landen a/k/a Diane Moore Davidson	ORRI	Uncommitted	Exhibit A-2	N/A	N/A	N/A: Non-Paticipatory	N/A	N/A	3/3/2026	Exhibit C-2
Doris P Redfern	ORRI	Uncommitted	Exhibit A-2	N/A	N/A	N/A: Non-Paticipatory	N/A	N/A	3/3/2026	Exhibit C-2
Drukman Properties LLC	ORRI	Uncommitted	Exhibit A-2	N/A	N/A	N/A: Non-Paticipatory	N/A	N/A	3/3/2026	Exhibit C-2
E A Landreth Trust c/o William Landreth	ORRI	Uncommitted	Exhibit A-2	N/A	N/A	N/A: Non-Paticipatory	N/A	N/A	3/3/2026	Exhibit C-2
Ed Haver	ORRI	Uncommitted	Exhibit A-2	N/A	N/A	N/A: Non-Paticipatory	N/A	N/A	3/3/2026	Exhibit C-2
Edith Patricia Leffen a/k/a Edith Patricia Humphrey	ORRI	Uncommitted	Exhibit A-2	N/A	N/A	N/A: Non-Paticipatory	N/A	N/A	3/3/2026	Exhibit C-2
Edward Landreth Smith and W.A. Landreth Jr., Co-Trustees of the Mary Adele Landreth Smith Children's Trust f/b/o Ben Owen Kesterson c/o American National Bank & Trust, Agent	ORRI	Uncommitted	Exhibit A-2	N/A	N/A	N/A: Non-Paticipatory	N/A	N/A	3/3/2026	Exhibit C-2
Edward Landreth Smith and W.A. Landreth Jr., Co-Trustees of the Mary Adele Landreth Smith Children's Trust f/b/o Lacy Lynn Kesterson c/o American National Bank & Trust, Agent	ORRI	Uncommitted	Exhibit A-2	N/A	N/A	N/A: Non-Paticipatory	N/A	N/A	3/3/2026	Exhibit C-2

Owner Company	Ownership Type	Ownership Status: Committed or Uncommitted	Reference	Type of Commitment: Verbal Agreement, Signed Letter of Commitment, Signed Joint Operating Agreement	Date of Commitment	Reference	Well Proposal Letters: Transaction Date - Sent by Certified Mail	Reference	Notice Letter: Transaction Date - Sent by Certified with Electronic Return Receipt	Reference
Edward Landreth Smith and W.A. Landreth Jr., Co-Trustees of the Mary Adele Landreth Smith Children's Trust f/b/o Riall Silver Moore c/o American National Bank & Trust, Agent	ORRI	Uncommitted	Exhibit A-2	N/A	N/A	N/A: Non-Paticipatory	N/A	N/A	3/3/2026	Exhibit C-2
Edward Landreth Smith and W.A. Landreth Jr., Co-Trustees of the Mary Adele Landreth Smith Children's Trust f/b/o Shannon Anne Moore c/o American National Bank & Trust, Agent	ORRI	Uncommitted	Exhibit A-2	N/A	N/A	N/A: Non-Paticipatory	N/A	N/A	3/3/2026	Exhibit C-2
Edward Landreth Smith, Trustee of the Mary Adele Landreth Smith Children's Trust f/b/o Edward Landreth Smith	ORRI	Uncommitted	Exhibit A-2	N/A	N/A	N/A: Non-Paticipatory	N/A	N/A	3/3/2026	Exhibit C-2
EH Minerals LP	ORRI	Uncommitted	Exhibit A-2	N/A	N/A	N/A: Non-Paticipatory	N/A	N/A	3/3/2026	Exhibit C-2
Elizabeth Foster Tennant	ORRI	Uncommitted	Exhibit A-2	N/A	N/A	N/A: Non-Paticipatory	N/A	N/A	3/3/2026	Exhibit C-2
Elizabeth Keyser	ORRI	Uncommitted	Exhibit A-2	N/A	N/A	N/A: Non-Paticipatory	N/A	N/A	3/3/2026	Exhibit C-2
Elizabeth Keyser Stewart, Deceased c/o Elizabeth Keyser	ORRI	Uncommitted	Exhibit A-2	N/A	N/A	N/A: Non-Paticipatory	N/A	N/A	3/3/2026	Exhibit C-2
Elizabeth Leffen Cole c/o Elizabeth Keyser	ORRI	Uncommitted	Exhibit A-2	N/A	N/A	N/A: Non-Paticipatory	N/A	N/A	3/3/2026	Exhibit C-2
Ella Neal, Deceased c/o Luther Neal Jr	ORRI	Uncommitted	Exhibit A-2	N/A	N/A	N/A: Non-Paticipatory	N/A	N/A	3/3/2026	Exhibit C-2
Estate of Lonye Wade Williams c/o Holly Lane Nash	ORRI	Uncommitted	Exhibit A-2	N/A	N/A	N/A: Non-Paticipatory	N/A	N/A	3/3/2026	Exhibit C-2
Estate of Rue Hargrave, Deceased c/o Keith T Noland	ORRI	Uncommitted	Exhibit A-2	N/A	N/A	N/A: Non-Paticipatory	N/A	N/A	3/3/2026	Exhibit C-2
Eugene W. Rihl c/o Eugene Walden Rihl IV	ORRI	Uncommitted	Exhibit A-2	N/A	N/A	N/A: Non-Paticipatory	N/A	N/A	3/3/2026	Exhibit C-2
Fairway Oil & Gas Company	ORRI	Uncommitted	Exhibit A-2	N/A	N/A	N/A: Non-Paticipatory	N/A	N/A	3/3/2026	Exhibit C-2
First Presbyterian Church	ORRI	Uncommitted	Exhibit A-2	N/A	N/A	N/A: Non-Paticipatory	N/A	N/A	3/3/2026	Exhibit C-2
Florence C Hall	ORRI	Uncommitted	Exhibit A-2	N/A	N/A	N/A: Non-Paticipatory	N/A	N/A	3/3/2026	Exhibit C-2
Frost Bank, Trustee of the Charles E. Hall Trust dated November 13, 1980 Attn: Mineral Asset Management T-5	ORRI	Uncommitted	Exhibit A-2	N/A	N/A	N/A: Non-Paticipatory	N/A	N/A	3/3/2026	Exhibit C-2
Frost Bank, Trustee of the Charles L. Hall Irrevocable Trust for Chapin Ellis Hall dated December 7, 2010 Attn: Mineral Asset Management T-5	ORRI	Uncommitted	Exhibit A-2	N/A	N/A	N/A: Non-Paticipatory	N/A	N/A	3/3/2026	Exhibit C-2
Frost Bank, Trustee of the Charles L. Hall Irrevocable Trust for John Bennett Hall dated December 7, 2010 Attn: Mineral Asset Management T-5	ORRI	Uncommitted	Exhibit A-2	N/A	N/A	N/A: Non-Paticipatory	N/A	N/A	3/3/2026	Exhibit C-2
Frost Bank, Trustee of the Charles L. Hall Irrevocable Trust for Tate Seborn Hall dated December 7, 2010 Attn: Mineral Asset Management T-5	ORRI	Uncommitted	Exhibit A-2	N/A	N/A	N/A: Non-Paticipatory	N/A	N/A	3/3/2026	Exhibit C-2

Owner Company	Ownership Type	Ownership Status: Committed or Uncommitted	Reference	Type of Commitment: Verbal Agreement, Signed Letter of Commitment, Signed Joint Operating Agreement	Date of Commitment	Reference	Well Proposal Letters: Transaction Date - Sent by Certified Mail	Reference	Notice Letter: Transaction Date - Sent by Certified with Electronic Return Receipt	Reference
Frost Bank, Trustee of the Katharine H. Chittenden Trust dated January 22, 1981 Attn: Mineral Asset Management T-5	ORRI	Uncommitted	Exhibit A-2	N/A	N/A	N/A: Non-Paticipatory	N/A	N/A	3/3/2026	Exhibit C-2
Frost Bank, Trustee of the Kristine N. Hall Trust dated March 12, 1981 Attn: Mineral Asset Management T-5	ORRI	Uncommitted	Exhibit A-2	N/A	N/A	N/A: Non-Paticipatory	N/A	N/A	3/3/2026	Exhibit C-2
Frost Bank, Trustee of the Richard A. Hall Jr. Trust dated April 14, 1981 Attn: Mineral Asset Management T-5	ORRI	Uncommitted	Exhibit A-2	N/A	N/A	N/A: Non-Paticipatory	N/A	N/A	3/3/2026	Exhibit C-2
Gahr Ranch & Investments Partnership Ltd.	ORRI	Uncommitted	Exhibit A-2	N/A	N/A	N/A: Non-Paticipatory	N/A	N/A	3/3/2026	Exhibit C-2
Gentry Marlon Hubbard	ORRI	Uncommitted	Exhibit A-2	N/A	N/A	N/A: Non-Paticipatory	N/A	N/A	3/3/2026	Exhibit C-2
George A Spiva Center for the Arts	ORRI	Uncommitted	Exhibit A-2	N/A	N/A	N/A: Non-Paticipatory	N/A	N/A	3/3/2026	Exhibit C-2
George Atwood	ORRI	Uncommitted	Exhibit A-2	N/A	N/A	N/A: Non-Paticipatory	N/A	N/A	3/3/2026	Exhibit C-2
George Haver	ORRI	Uncommitted	Exhibit A-2	N/A	N/A	N/A: Non-Paticipatory	N/A	N/A	3/3/2026	Exhibit C-2
George William Fleming Jr.	ORRI	Uncommitted	Exhibit A-2	N/A	N/A	N/A: Non-Paticipatory	N/A	N/A	3/3/2026	Exhibit C-2
Gerald Chester Crabtree, Deceased	ORRI	Uncommitted	Exhibit A-2	N/A	N/A	N/A: Non-Paticipatory	N/A	N/A	3/3/2026	Exhibit C-2
Ginny Haver	ORRI	Uncommitted	Exhibit A-2	N/A	N/A	N/A: Non-Paticipatory	N/A	N/A	3/3/2026	Exhibit C-2
H H Watson Trust f/b/o Martha Watson Thompson	ORRI	Uncommitted	Exhibit A-2	N/A	N/A	N/A: Non-Paticipatory	N/A	N/A	3/3/2026	Exhibit C-2
Hamilton E McRae III, Trustee	ORRI	Uncommitted	Exhibit A-2	N/A	N/A	N/A: Non-Paticipatory	N/A	N/A	3/3/2026	Exhibit C-2
Hamilton E McRae III, Trustee	ORRI	Uncommitted	Exhibit A-2	N/A	N/A	N/A: Non-Paticipatory	N/A	N/A	3/3/2026	Exhibit C-2
Harold Jefferys Browning III a/k/a Beau Browning	ORRI	Uncommitted	Exhibit A-2	N/A	N/A	N/A: Non-Paticipatory	N/A	N/A	3/3/2026	Exhibit C-2
Innoventions Inc.	ORRI	Uncommitted	Exhibit A-2	N/A	N/A	N/A: Non-Paticipatory	N/A	N/A	3/3/2026	Exhibit C-2
J. Michael Cunningham	ORRI	Uncommitted	Exhibit A-2	N/A	N/A	N/A: Non-Paticipatory	N/A	N/A	3/3/2026	Exhibit C-2
J. Michael Davidson	ORRI	Uncommitted	Exhibit A-2	N/A	N/A	N/A: Non-Paticipatory	N/A	N/A	3/3/2026	Exhibit C-2
James A Casteel	ORRI	Uncommitted	Exhibit A-2	N/A	N/A	N/A: Non-Paticipatory	N/A	N/A	3/3/2026	Exhibit C-2
James A Casteel	ORRI	Uncommitted	Exhibit A-2	N/A	N/A	N/A: Non-Paticipatory	N/A	N/A	3/3/2026	Exhibit C-2
James Eric Landreth	ORRI	Uncommitted	Exhibit A-2	N/A	N/A	N/A: Non-Paticipatory	N/A	N/A	3/3/2026	Exhibit C-2
James R MCWhorter	ORRI	Uncommitted	Exhibit A-2	N/A	N/A	N/A: Non-Paticipatory	N/A	N/A	3/3/2026	Exhibit C-2
James William Bishop	ORRI	Uncommitted	Exhibit A-2	N/A	N/A	N/A: Non-Paticipatory	N/A	N/A	3/3/2026	Exhibit C-2
Jan Marie Spear	ORRI	Uncommitted	Exhibit A-2	N/A	N/A	N/A: Non-Paticipatory	N/A	N/A	3/3/2026	Exhibit C-2

Owner Company	Ownership Type	Ownership Status: Committed or Uncommitted	Reference	Type of Commitment: Verbal Agreement, Signed Letter of Commitment, Signed Joint Operating Agreement	Date of Commitment	Reference	Well Proposal Letters: Transaction Date - Sent by Certified Mail	Reference	Notice Letter: Transaction Date - Sent by Certified with Electronic Return Receipt	Reference
Janet F Mulwitz	ORRI	Uncommitted	Exhibit A-2	N/A	N/A	N/A: Non-Paticipatory	N/A	N/A	3/3/2026	Exhibit C-2
Janet H Robough a/k/a Janet Lynn Rombough a/k/a Janet Hubbard Rombough	ORRI	Uncommitted	Exhibit A-2	N/A	N/A	N/A: Non-Paticipatory	N/A	N/A	3/3/2026	Exhibit C-2
Janet Marie Crabtree	ORRI	Uncommitted	Exhibit A-2	N/A	N/A	N/A: Non-Paticipatory	N/A	N/A	3/3/2026	Exhibit C-2
Joan Gurley Witt	ORRI	Uncommitted	Exhibit A-2	N/A	N/A	N/A: Non-Paticipatory	N/A	N/A	3/3/2026	Exhibit C-2
Joe A Young	ORRI	Uncommitted	Exhibit A-2	N/A	N/A	N/A: Non-Paticipatory	N/A	N/A	3/3/2026	Exhibit C-2
John B Gunn Jr.	ORRI	Uncommitted	Exhibit A-2	N/A	N/A	N/A: Non-Paticipatory	N/A	N/A	3/3/2026	Exhibit C-2
John Casteel	ORRI	Uncommitted	Exhibit A-2	N/A	N/A	N/A: Non-Paticipatory	N/A	N/A	3/3/2026	Exhibit C-2
John J Redfern III (Estate of)	ORRI	Uncommitted	Exhibit A-2	N/A	N/A	N/A: Non-Paticipatory	N/A	N/A	3/3/2026	Exhibit C-2
John J Redfern IV	ORRI	Uncommitted	Exhibit A-2	N/A	N/A	N/A: Non-Paticipatory	N/A	N/A	3/3/2026	Exhibit C-2
John Thompson Landreth Jr	ORRI	Uncommitted	Exhibit A-2	N/A	N/A	N/A: Non-Paticipatory	N/A	N/A	3/3/2026	Exhibit C-2
Julie A Henander	ORRI	Uncommitted	Exhibit A-2	N/A	N/A	N/A: Non-Paticipatory	N/A	N/A	3/3/2026	Exhibit C-2
Kathryn Fleming	ORRI	Uncommitted	Exhibit A-2	N/A	N/A	N/A: Non-Paticipatory	N/A	N/A	3/3/2026	Exhibit C-2
Kathryn Fleming Kovaric	ORRI	Uncommitted	Exhibit A-2	N/A	N/A	N/A: Non-Paticipatory	N/A	N/A	3/3/2026	Exhibit C-2
Kathryn Rae Brandenburg	ORRI	Uncommitted	Exhibit A-2	N/A	N/A	N/A: Non-Paticipatory	N/A	N/A	3/3/2026	Exhibit C-2
Kay Lee Family LP	ORRI	Uncommitted	Exhibit A-2	N/A	N/A	N/A: Non-Paticipatory	N/A	N/A	3/3/2026	Exhibit C-2
Kenneth W Landreth	ORRI	Uncommitted	Exhibit A-2	N/A	N/A	N/A: Non-Paticipatory	N/A	N/A	3/3/2026	Exhibit C-2
Kevin W Landreth	ORRI	Uncommitted	Exhibit A-2	N/A	N/A	N/A: Non-Paticipatory	N/A	N/A	3/3/2026	Exhibit C-2
Kristin M McPherson c/o Kenneth W Landreth	ORRI	Uncommitted	Exhibit A-2	N/A	N/A	N/A: Non-Paticipatory	N/A	N/A	3/3/2026	Exhibit C-2
L.D. Ryan, Deceased	ORRI	Uncommitted	Exhibit A-2	N/A	N/A	N/A: Non-Paticipatory	N/A	N/A	3/3/2026	Exhibit C-2
Lacy Lynn Kesterson c/o American National Bank & Trust, Agent	ORRI	Uncommitted	Exhibit A-2	N/A	N/A	N/A: Non-Paticipatory	N/A	N/A	3/3/2026	Exhibit C-2
Laura Lynn Weyman	ORRI	Uncommitted	Exhibit A-2	N/A	N/A	N/A: Non-Paticipatory	N/A	N/A	3/3/2026	Exhibit C-2
Leah Rae Hartsock	ORRI	Uncommitted	Exhibit A-2	N/A	N/A	N/A: Non-Paticipatory	N/A	N/A	3/3/2026	Exhibit C-2
Lee Gunn Falchi	ORRI	Uncommitted	Exhibit A-2	N/A	N/A	N/A: Non-Paticipatory	N/A	N/A	3/3/2026	Exhibit C-2
Lisa S Hendrickson	ORRI	Uncommitted	Exhibit A-2	N/A	N/A	N/A: Non-Paticipatory	N/A	N/A	3/3/2026	Exhibit C-2

Owner Company	Ownership Type	Ownership Status: Committed or Uncommitted	Reference	Type of Commitment: Verbal Agreement, Signed Letter of Commitment, Signed Joint Operating Agreement	Date of Commitment	Reference	Well Proposal Letters: Transaction Date - Sent by Certified Mail	Reference	Notice Letter: Transaction Date - Sent by Certified with Electronic Return Receipt	Reference
Louise Maxine Rowan	ORRI	Uncommitted	Exhibit A-2	N/A	N/A	N/A: Non-Paticipatory	N/A	N/A	3/3/2026	Exhibit C-2
Lucinda Kay Lechner Johnson	ORRI	Uncommitted	Exhibit A-2	N/A	N/A	N/A: Non-Paticipatory	N/A	N/A	3/3/2026	Exhibit C-2
Lulu Snively Rush Lulu S Rush, Deceased c/o James William Bishop	ORRI	Uncommitted	Exhibit A-2	N/A	N/A	N/A: Non-Paticipatory	N/A	N/A	3/3/2026	Exhibit C-2
Luther A Neal Jr	ORRI	Uncommitted	Exhibit A-2	N/A	N/A	N/A: Non-Paticipatory	N/A	N/A	3/3/2026	Exhibit C-2
Madolin A Fogarty	ORRI	Uncommitted	Exhibit A-2	N/A	N/A	N/A: Non-Paticipatory	N/A	N/A	3/3/2026	Exhibit C-2
Mallory Fallon Browning a/k/a Mallory O'Connor	ORRI	Uncommitted	Exhibit A-2	N/A	N/A	N/A: Non-Paticipatory	N/A	N/A	3/3/2026	Exhibit C-2
Marcia Haver	ORRI	Uncommitted	Exhibit A-2	N/A	N/A	N/A: Non-Paticipatory	N/A	N/A	3/3/2026	Exhibit C-2
Margaret Slayton	ORRI	Uncommitted	Exhibit A-2	N/A	N/A	N/A: Non-Paticipatory	N/A	N/A	3/3/2026	Exhibit C-2
Margaret Slayton	ORRI	Uncommitted	Exhibit A-2	N/A	N/A	N/A: Non-Paticipatory	N/A	N/A	3/3/2026	Exhibit C-2
Marie N Snead and First National Bank of Fort Worth, Trustees for Alice Walker Trust First Republic Bank	ORRI	Uncommitted	Exhibit A-2	N/A	N/A	N/A: Non-Paticipatory	N/A	N/A	3/3/2026	Exhibit C-2
Martha Lou Rainey Thompson	ORRI	Uncommitted	Exhibit A-2	N/A	N/A	N/A: Non-Paticipatory	N/A	N/A	3/3/2026	Exhibit C-2
Martha McFadden	ORRI	Uncommitted	Exhibit A-2	N/A	N/A	N/A: Non-Paticipatory	N/A	N/A	3/3/2026	Exhibit C-2
Mary A Wilson, Deceased	ORRI	Uncommitted	Exhibit A-2	N/A	N/A	N/A: Non-Paticipatory	N/A	N/A	3/3/2026	Exhibit C-2
Mary Adele Landreth Smith Estate c/o Robert Mantegna, Executor	ORRI	Uncommitted	Exhibit A-2	N/A	N/A	N/A: Non-Paticipatory	N/A	N/A	3/3/2026	Exhibit C-2
Mary Gurley Watts	ORRI	Uncommitted	Exhibit A-2	N/A	N/A	N/A: Non-Paticipatory	N/A	N/A	3/3/2026	Exhibit C-2
Mary J Vanvactor	ORRI	Uncommitted	Exhibit A-2	N/A	N/A	N/A: Non-Paticipatory	N/A	N/A	3/3/2026	Exhibit C-2
Mary Jane McWhorter Family Trust, James R McWhorter, Trustee	ORRI	Uncommitted	Exhibit A-2	N/A	N/A	N/A: Non-Paticipatory	N/A	N/A	3/3/2026	Exhibit C-2
Mary Purdy	ORRI	Uncommitted	Exhibit A-2	N/A	N/A	N/A: Non-Paticipatory	N/A	N/A	3/3/2026	Exhibit C-2
Mary Randall Redfern Hays	ORRI	Uncommitted	Exhibit A-2	N/A	N/A	N/A: Non-Paticipatory	N/A	N/A	3/3/2026	Exhibit C-2
Maude Snow Smith	ORRI	Uncommitted	Exhibit A-2	N/A	N/A	N/A: Non-Paticipatory	N/A	N/A	3/3/2026	Exhibit C-2
McMullen Minerals II LP	ORRI	Uncommitted	Exhibit A-2	N/A	N/A	N/A: Non-Paticipatory	N/A	N/A	3/3/2026	Exhibit C-2
Meridian Oil Inc. n/k/a Burlington Resources Oil & Gas Co. to ConocoPhillips Company	ORRI	Uncommitted	Exhibit A-2	N/A	N/A	N/A: Non-Paticipatory	N/A	N/A	3/3/2026	Exhibit C-2
Michael Herd Moore and Pamela Christine Moore, Co-Trustees of the Michael H. and Pamela Moore Revocable Trust	ORRI	Uncommitted	Exhibit A-2	N/A	N/A	N/A: Non-Paticipatory	N/A	N/A	3/3/2026	Exhibit C-2
Michael Herd Moore and Pamela Christine Moore, Co-Trustees of the Michael H. and Pamela Moore Revocable Trust	ORRI	Uncommitted	Exhibit A-2	N/A	N/A	N/A: Non-Paticipatory	N/A	N/A	3/3/2026	Exhibit C-2

Owner Company	Ownership Type	Ownership Status: Committed or Uncommitted	Reference	Type of Commitment: Verbal Agreement, Signed Letter of Commitment, Signed Joint Operating Agreement	Date of Commitment	Reference	Well Proposal Letters: Transaction Date - Sent by Certified Mail	Reference	Notice Letter: Transaction Date - Sent by Certified with Electronic Return Receipt	Reference
Morgan Tyler Edwards	ORRI	Uncommitted	Exhibit A-2	N/A	N/A	N/A: Non-Paticipatory	N/A	N/A	3/3/2026	Exhibit C-2
Nancy B Dubeau	ORRI	Uncommitted	Exhibit A-2	N/A	N/A	N/A: Non-Paticipatory	N/A	N/A	3/3/2026	Exhibit C-2
Nancy Haver c/o Marcia Haver	ORRI	Uncommitted	Exhibit A-2	N/A	N/A	N/A: Non-Paticipatory	N/A	N/A	3/3/2026	Exhibit C-2
Nels J Hendrickson	ORRI	Uncommitted	Exhibit A-2	N/A	N/A	N/A: Non-Paticipatory	N/A	N/A	3/3/2026	Exhibit C-2
Patricia L Gushee	ORRI	Uncommitted	Exhibit A-2	N/A	N/A	N/A: Non-Paticipatory	N/A	N/A	3/3/2026	Exhibit C-2
Patricia R Hartsock	ORRI	Uncommitted	Exhibit A-2	N/A	N/A	N/A: Non-Paticipatory	N/A	N/A	3/3/2026	Exhibit C-2
Pegasus Resources III NM Corporation	ORRI	Uncommitted	Exhibit A-2	N/A	N/A	N/A: Non-Paticipatory	N/A	N/A	3/3/2026	Exhibit C-2
Penasco Petroleum LLC	ORRI	Uncommitted	Exhibit A-2	N/A	N/A	N/A: Non-Paticipatory	N/A	N/A	3/3/2026	Exhibit C-2
Penny Leffen Scearce	ORRI	Uncommitted	Exhibit A-2	N/A	N/A	N/A: Non-Paticipatory	N/A	N/A	3/3/2026	Exhibit C-2
Petroleo LLC	ORRI	Uncommitted	Exhibit A-2	N/A	N/A	N/A: Non-Paticipatory	N/A	N/A	3/3/2026	Exhibit C-2
Ramond E Hubbard Jr./III	ORRI	Uncommitted	Exhibit A-2	N/A	N/A	N/A: Non-Paticipatory	N/A	N/A	3/3/2026	Exhibit C-2
Ramond E Hubbard Jr./III	ORRI	Uncommitted	Exhibit A-2	N/A	N/A	N/A: Non-Paticipatory	N/A	N/A	3/3/2026	Exhibit C-2
Read Thierry Fleming	ORRI	Uncommitted	Exhibit A-2	N/A	N/A	N/A: Non-Paticipatory	N/A	N/A	3/3/2026	Exhibit C-2
Riall Silver Moore c/o American National Bank & Trust, Agent	ORRI	Uncommitted	Exhibit A-2	N/A	N/A	N/A: Non-Paticipatory	N/A	N/A	3/3/2026	Exhibit C-2
Richard Altman & Company	ORRI	Uncommitted	Exhibit A-2	N/A	N/A	N/A: Non-Paticipatory	N/A	N/A	3/3/2026	Exhibit C-2
Richard V Clark III	ORRI	Uncommitted	Exhibit A-2	N/A	N/A	N/A: Non-Paticipatory	N/A	N/A	3/3/2026	Exhibit C-2
Robert Dolson	ORRI	Uncommitted	Exhibit A-2	N/A	N/A	N/A: Non-Paticipatory	N/A	N/A	3/3/2026	Exhibit C-2
Roberta Redfern Garst	ORRI	Uncommitted	Exhibit A-2	N/A	N/A	N/A: Non-Paticipatory	N/A	N/A	3/3/2026	Exhibit C-2
ROEC Inc.	ORRI	Uncommitted	Exhibit A-2	N/A	N/A	N/A: Non-Paticipatory	N/A	N/A	3/3/2026	Exhibit C-2
Rolla R. Hinkle III, as separate property	ORRI	Uncommitted	Exhibit A-2	N/A	N/A	N/A: Non-Paticipatory	N/A	N/A	3/3/2026	Exhibit C-2
Rosaline Redfern Grover	ORRI	Uncommitted	Exhibit A-2	N/A	N/A	N/A: Non-Paticipatory	N/A	N/A	3/3/2026	Exhibit C-2
Rosaline Redfern Grover	ORRI	Uncommitted	Exhibit A-2	N/A	N/A	N/A: Non-Paticipatory	N/A	N/A	3/3/2026	Exhibit C-2
Sally Lytle Landreth, Deceased c/o Sherri Landreth	ORRI	Uncommitted	Exhibit A-2	N/A	N/A	N/A: Non-Paticipatory	N/A	N/A	3/3/2026	Exhibit C-2
Sarah Goodner Leffen	ORRI	Uncommitted	Exhibit A-2	N/A	N/A	N/A: Non-Paticipatory	N/A	N/A	3/3/2026	Exhibit C-2
Scott W Landreth	ORRI	Uncommitted	Exhibit A-2	N/A	N/A	N/A: Non-Paticipatory	N/A	N/A	3/3/2026	Exhibit C-2

Owner Company	Ownership Type	Ownership Status: Committed or Uncommitted	Reference	Type of Commitment: Verbal Agreement, Signed Letter of Commitment, Signed Joint Operating Agreement	Date of Commitment	Reference	Well Proposal Letters: Transaction Date - Sent by Certified Mail	Reference	Notice Letter: Transaction Date - Sent by Certified with Electronic Return Receipt	Reference
Shannon Anne Moore c/o American National Bank & Trust, Agent	ORRI	Uncommitted	Exhibit A-2	N/A	N/A	N/A: Non-Paticipatory	N/A	N/A	3/3/2026	Exhibit C-2
Shirley McWhorter Callahan c/o James R McWhorter	ORRI	Uncommitted	Exhibit A-2	N/A	N/A	N/A: Non-Paticipatory	N/A	N/A	3/3/2026	Exhibit C-2
St Louis Union Trust Company	ORRI	Uncommitted	Exhibit A-2	N/A	N/A	N/A: Non-Paticipatory	N/A	N/A	3/3/2026	Exhibit C-2
Sylvia Jean Lechner Stanbery	ORRI	Uncommitted	Exhibit A-2	N/A	N/A	N/A: Non-Paticipatory	N/A	N/A	3/3/2026	Exhibit C-2
T D Minerals LLC	ORRI	Uncommitted	Exhibit A-2	N/A	N/A	N/A: Non-Paticipatory	N/A	N/A	3/3/2026	Exhibit C-2
Taryn N Morris a/k/a Taryn Louise Morris f/k/a Taryn Nini Henderson	ORRI	Uncommitted	Exhibit A-2	N/A	N/A	N/A: Non-Paticipatory	N/A	N/A	3/3/2026	Exhibit C-2
Taryn N Morris a/k/a Taryn Louise Morris f/k/a Taryn Nini Henderson	ORRI	Uncommitted	Exhibit A-2	N/A	N/A	N/A: Non-Paticipatory	N/A	N/A	3/3/2026	Exhibit C-2
TD Minerals LLC	ORRI	Uncommitted	Exhibit A-2	N/A	N/A	N/A: Non-Paticipatory	N/A	N/A	3/3/2026	Exhibit C-2
Teresa L Fleener	ORRI	Uncommitted	Exhibit A-2	N/A	N/A	N/A: Non-Paticipatory	N/A	N/A	3/3/2026	Exhibit C-2
The Crescent Porter Hale Foundation	ORRI	Uncommitted	Exhibit A-2	N/A	N/A	N/A: Non-Paticipatory	N/A	N/A	3/3/2026	Exhibit C-2
The Joplin Family Y	ORRI	Uncommitted	Exhibit A-2	N/A	N/A	N/A: Non-Paticipatory	N/A	N/A	3/3/2026	Exhibit C-2
The Minnie Stevens Piper Foundation	ORRI	Uncommitted	Exhibit A-2	N/A	N/A	N/A: Non-Paticipatory	N/A	N/A	3/3/2026	Exhibit C-2
The Toles Company	ORRI	Uncommitted	Exhibit A-2	N/A	N/A	N/A: Non-Paticipatory	N/A	N/A	3/3/2026	Exhibit C-2
Thomas Ausley c/o William Locke Allison Jr.	ORRI	Uncommitted	Exhibit A-2	N/A	N/A	N/A: Non-Paticipatory	N/A	N/A	3/3/2026	Exhibit C-2
Thomas M. Beall	ORRI	Uncommitted	Exhibit A-2	N/A	N/A	N/A: Non-Paticipatory	N/A	N/A	3/3/2026	Exhibit C-2
Tom Atwood	ORRI	Uncommitted	Exhibit A-2	N/A	N/A	N/A: Non-Paticipatory	N/A	N/A	3/3/2026	Exhibit C-2
Tom Dolson	ORRI	Uncommitted	Exhibit A-2	N/A	N/A	N/A: Non-Paticipatory	N/A	N/A	3/3/2026	Exhibit C-2
United States of America	ORRI	Uncommitted	Exhibit A-2	N/A	N/A	N/A: Non-Paticipatory	N/A	N/A	3/3/2026	Exhibit C-2
W A Landreth JR Estate c/o William Landreth	ORRI	Uncommitted	Exhibit A-2	N/A	N/A	N/A: Non-Paticipatory	N/A	N/A	3/3/2026	Exhibit C-2
W.D. Mardick Estate c/o Mardick Furniture and Appliance	ORRI	Uncommitted	Exhibit A-2	N/A	N/A	N/A: Non-Paticipatory	N/A	N/A	3/3/2026	Exhibit C-2
W.M. Smith a/k/a William M Smith, Deceased	ORRI	Uncommitted	Exhibit A-2	N/A	N/A	N/A: Non-Paticipatory	N/A	N/A	3/3/2026	Exhibit C-2
Walter T Dabney	ORRI	Uncommitted	Exhibit A-2	N/A	N/A	N/A: Non-Paticipatory	N/A	N/A	3/3/2026	Exhibit C-2
Wanda Lorenzen	ORRI	Uncommitted	Exhibit A-2	N/A	N/A	N/A: Non-Paticipatory	N/A	N/A	3/3/2026	Exhibit C-2
Ward B Dabney	ORRI	Uncommitted	Exhibit A-2	N/A	N/A	N/A: Non-Paticipatory	N/A	N/A	3/3/2026	Exhibit C-2
Wells Fargo Bank N.A., Trustee of the Lawrence J. Bradshaw Special Needs Trust	ORRI	Uncommitted	Exhibit A-2	N/A	N/A	N/A: Non-Paticipatory	N/A	N/A	3/3/2026	Exhibit C-2

Owner Company	Ownership Type	Ownership Status: Committed or Uncommitted	Reference	Type of Commitment: Verbal Agreement, Signed Letter of Commitment, Signed Joint Operating Agreement	Date of Commitment	Reference	Well Proposal Letters: Transaction Date - Sent by Certified Mail	Reference	Notice Letter: Transaction Date - Sent by Certified with Electronic Return Receipt	Reference
Wells Fargo Bank, N.A., Trustee of the Franklin J. Bradshaw Family Trust fbo Marilyn B. Reagan	ORRI	Uncommitted	Exhibit A-2	N/A	N/A	N/A: Non-Paticipatory	N/A	N/A	3/3/2026	Exhibit C-2
Wells Fargo Bank, N.A., Trustee of the Lavinia Schreuder Trust	ORRI	Uncommitted	Exhibit A-2	N/A	N/A	N/A: Non-Paticipatory	N/A	N/A	3/3/2026	Exhibit C-2
Westminster College	ORRI	Uncommitted	Exhibit A-2	N/A	N/A	N/A: Non-Paticipatory	N/A	N/A	3/3/2026	Exhibit C-2
Wilbur McWhorter	ORRI	Uncommitted	Exhibit A-2	N/A	N/A	N/A: Non-Paticipatory	N/A	N/A	3/3/2026	Exhibit C-2
William A Landreth III	ORRI	Uncommitted	Exhibit A-2	N/A	N/A	N/A: Non-Paticipatory	N/A	N/A	3/3/2026	Exhibit C-2
William A. Lechner	ORRI	Uncommitted	Exhibit A-2	N/A	N/A	N/A: Non-Paticipatory	N/A	N/A	3/3/2026	Exhibit C-2
William Burke Thoman Jr. Trustee of Angela Thoman Revocable Trust	ORRI	Uncommitted	Exhibit A-2	N/A	N/A	N/A: Non-Paticipatory	N/A	N/A	3/3/2026	Exhibit C-2
William G Rand, Jr	ORRI	Uncommitted	Exhibit A-2	N/A	N/A	N/A: Non-Paticipatory	N/A	N/A	3/3/2026	Exhibit C-2
William G Shelton c/o William Locke Allison Jr.	ORRI	Uncommitted	Exhibit A-2	N/A	N/A	N/A: Non-Paticipatory	N/A	N/A	3/3/2026	Exhibit C-2
William Landreth Rainey	ORRI	Uncommitted	Exhibit A-2	N/A	N/A	N/A: Non-Paticipatory	N/A	N/A	3/3/2026	Exhibit C-2
William Landreth Rainey Jr.	ORRI	Uncommitted	Exhibit A-2	N/A	N/A	N/A: Non-Paticipatory	N/A	N/A	3/3/2026	Exhibit C-2
William Locke Allison Jr.	ORRI	Uncommitted	Exhibit A-2	N/A	N/A	N/A: Non-Paticipatory	N/A	N/A	3/3/2026	Exhibit C-2
Wills Royalty Inc.	ORRI	Uncommitted	Exhibit A-2	N/A	N/A	N/A: Non-Paticipatory	N/A	N/A	3/3/2026	Exhibit C-2
Yates Petroleum Corporation	ORRI	Uncommitted	Exhibit A-2	N/A	N/A	N/A: Non-Paticipatory	N/A	N/A	3/3/2026	Exhibit C-2
<b>Record Title and Royalty Interest Owners</b>										
Colgate Production LLC	RT ONLY	Uncommitted	Exhibit A-2	N/A	N/A	N/A: Non-Paticipatory	N/A	N/A	Notice waived at hearing and by email on 3/26/2026	Exhibit C-1.1
EGL Resources Inc.	RT ONLY	Uncommitted	Exhibit A-2	N/A	N/A	N/A: Non-Paticipatory	N/A	N/A	3/3/2026	Exhibit C-2

## TAB 3

**Devon Exhibit B: Self-Affirmed Statement of Tom Peryam, Geologist**

- Devon Exhibit B-1: Structure Map
- Devon Exhibit B-2: Stratigraphic Cross Section
- Devon Exhibit B-3: Gross Isochore
- Devon Exhibit B-4: Gun Barrel View
- Devon Exhibit B-5: Structural Cross Section



**STATE OF NEW MEXICO  
DEPARTMENT OF ENERGY, MINERALS AND NATURAL RESOURCES  
OIL CONSERVATION DIVISION**

**APPLICATION OF DEVON ENERGY  
PRODUCTION COMPANY, L.P.  
FOR COMPULSORY POOLING,  
EDDY COUNTY, NEW MEXICO**

Case No. 25984

**SELF-AFFIRMED STATEMENT OF TOM PERYAM**

I, Tom Peryam, state and affirm the following:

1. I am over the age of 18, and I have personal knowledge of the matters stated herein.
2. I am employed as a petroleum geologist for Devon Energy Production Company, L.P. (“Devon”), and I am familiar with the subject application and the geology involved.
3. I have testified previously by affidavit before the Oil Conservation Division (“Division”) as an expert petroleum geologist; my credentials have been made a matter of record, and I have been qualified as an expert by the Division.
  - a. I have a Bachelor of Science Degree in Geology from the University of Oregon and a Master of Science Degree in Geology from New Mexico State University, and a PHD in Geological Sciences from the University of Oregon.
  - b. I have worked on New Mexico Oil and Gas matters since 2019.
4. This Self-Affirmed Statement is submitted in connection with the filing by Devon of the above-referenced compulsory pooling application pursuant to 19.15.4.12.A(1) NMAC.
  1. **Devon Exhibit B-1** is an area map showing the location of Devon’s proposed spacing unit outlined in red with arrows depicting the orientation and general location of the initial wells



targeting the Bone Spring formation. This map also shows the existing wells in the surrounding sections that are completed in the Bone Spring (depicted in blue).

2. **Devon Exhibit B-2** is a structure map showing the depth (subsea) to the top of the 3<sup>rd</sup> Bone Spring Limestone, a marker that defines the top of the target interval for the proposed wells. Contour interval of 100'. The units being pooled are outlined by red rectangles. The structure map shows that there is a regional down-dip to the east. I do not observe any faulting, pinchouts, or other geologic impediments to developing this targeted interval.

3. **Devon Exhibit B-3** is a stratigraphic cross-section flattened on the Bone Spring top. Each well in the cross-section contains at least a gamma ray log. The cross-section demonstrates continuity and consistent thickness across the target zone. The well logs on the cross-section give a representative sample of the Bone Spring. The landing zones are highlighted by the well numbers.

4. Additional exhibits for the benefit of the Division's review include **Devon Exhibit B-4**, a gross isochore from the top of Bone Spring, as well as **Devon Exhibits B-5 and B-6**. **Devon Exhibit B-5** is a gun barrel representation of the unit, and **Devon Exhibit B-6** is a generalized cross section built along the wellbore trajectories.

5. I conclude from the attached exhibits that:

- a. The horizontal spacing and proration unit is justified from a geologic standpoint.
- b. There are no structural impediments or faulting that will interfere with horizontal development.
- c. Each quarter-quarter section in the unit will contribute more or less equally to production.

6. Due to limitations on available surface locations, the preferred/required well orientation for this development is South-North so that the wells run sub-perpendicular to the inferred orientation of the maximum horizontal stress.

7. The Exhibits to this Self-Affirmed Statement were prepared by me or compiled from Devon's company business records under my direct supervision.


8. The granting of this Application is in the interests of conservation, the prevention of waste and the drilling of unnecessary wells, and the protection of correlative rights.


9. The foregoing is correct and complete to the best of my knowledge and belief.

*[Signature page follows]*

*Signature page of Self-Affirmed Statement of Tom Peryam:*

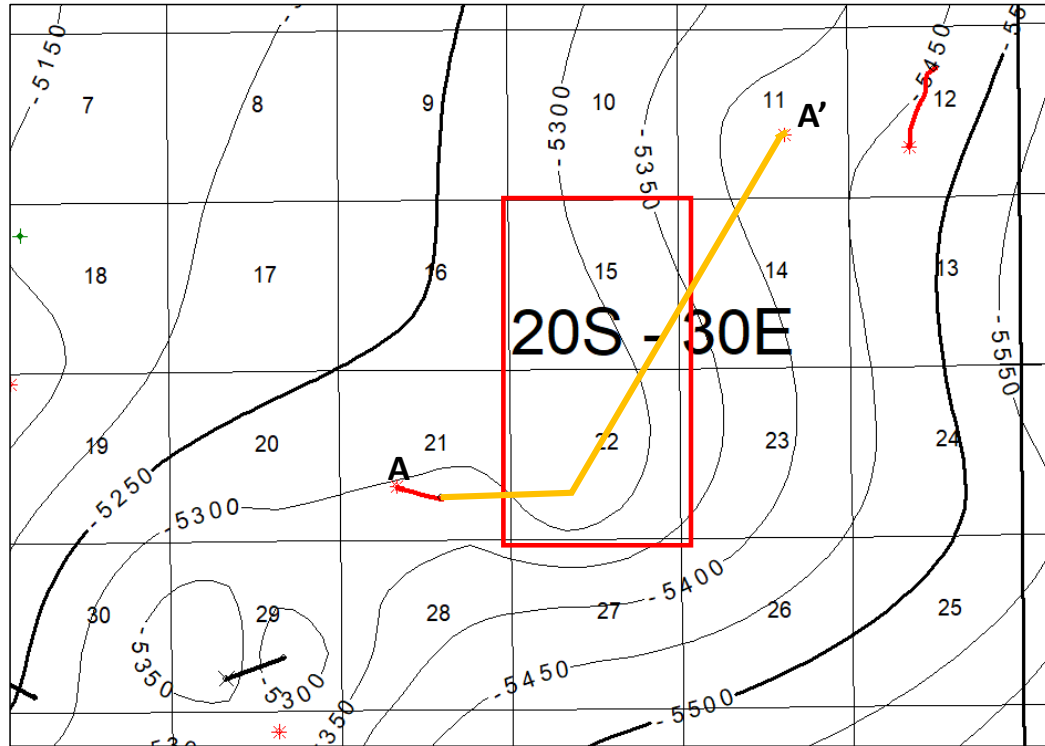
I understand that this Self-Affirmed Statement will be used as written testimony before the Division in Case No. 25984 and affirm that my testimony herein is true and correct, to the best of my knowledge and belief and made under penalty of perjury under the laws of the State of New Mexico.

  
\_\_\_\_\_  
Tom Peryam  
3/3/2026  
\_\_\_\_\_  
Date Signed



**Devon Exhibit B-1**

is an area map showing the location of Devon’s proposed spacing unit outlined in red with arrows depicting the orientation and general location of the initial wells targeting the Bone Spring formation. This map also shows the existing wells in the surrounding sections that are completed in the surrounding sections.



Top of 3<sup>rd</sup> Bone Spring Limestone  
Structure Map

Contour Interval = 50'

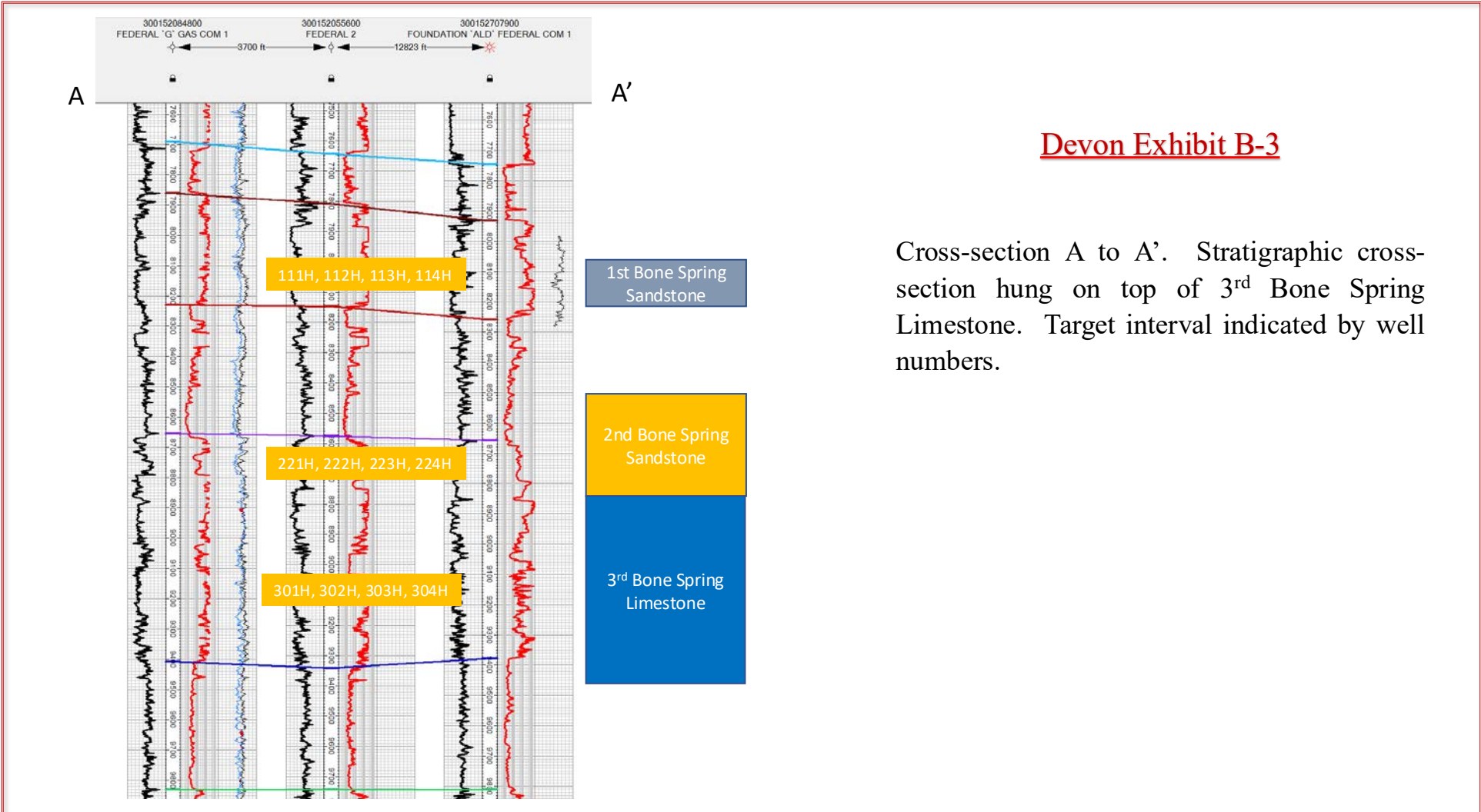


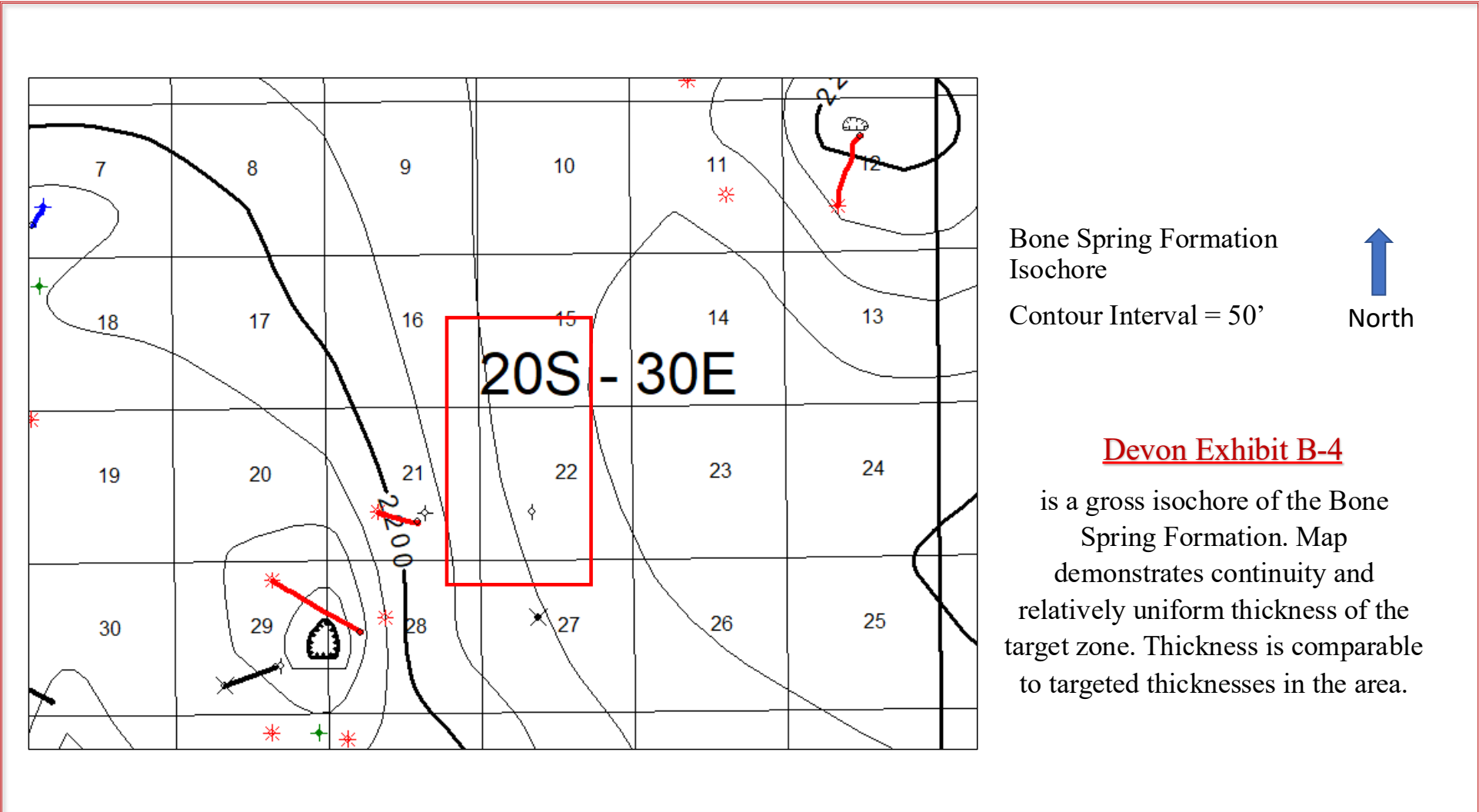
Devon Exhibit B-2

is a subsea structure map showing the depth to the top of the 3<sup>rd</sup> Bone Spring Limestone. Devon's proposed spacing unit is outlined in red.

### Devon Exhibit B-3

Cross-section A to A'. Stratigraphic cross-section hung on top of 3<sup>rd</sup> Bone Spring Limestone. Target interval indicated by well numbers.





Bone Spring Formation Isochore

Contour Interval = 50'

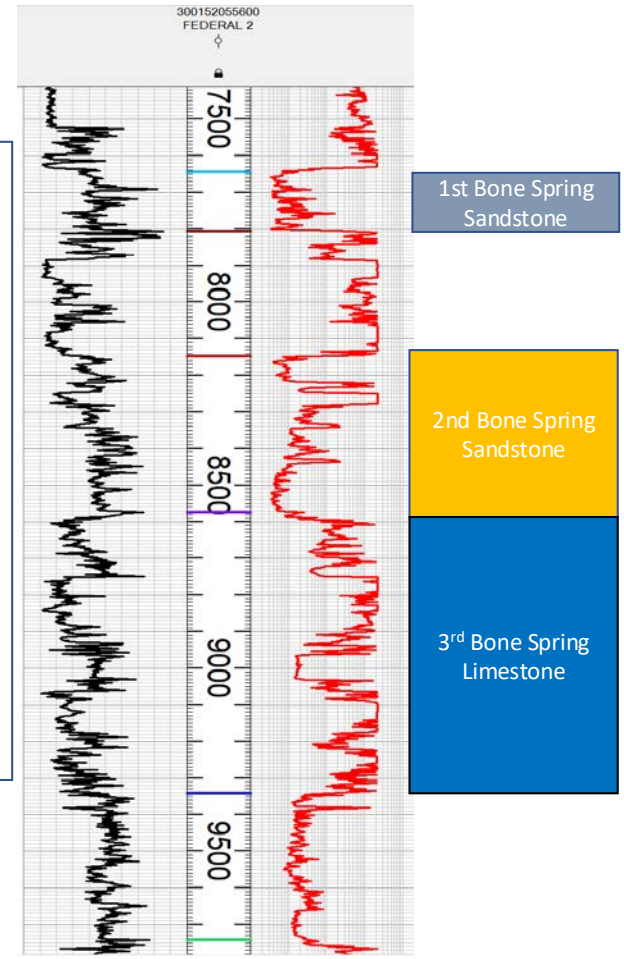
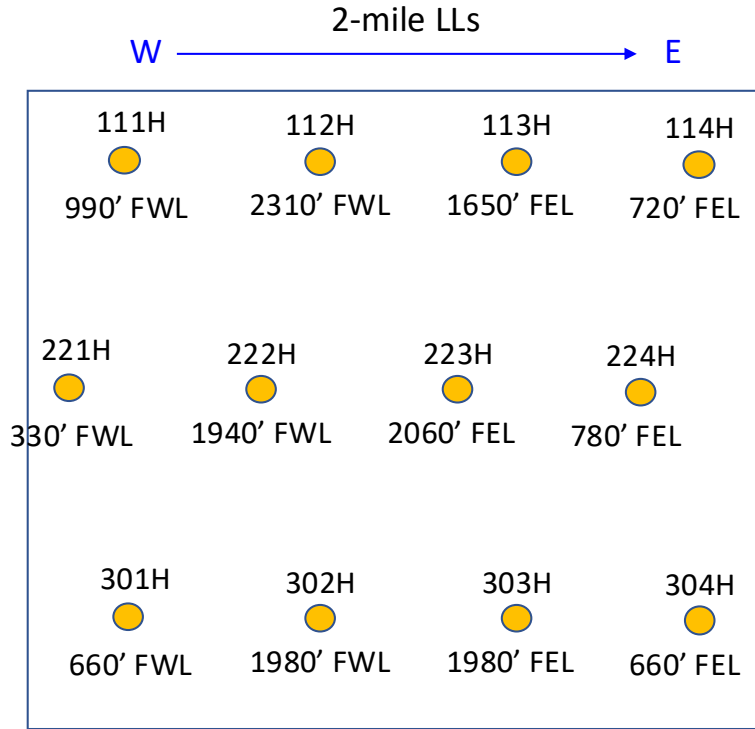



Devon Exhibit B-4

is a gross isochore of the Bone Spring Formation. Map demonstrates continuity and relatively uniform thickness of the target zone. Thickness is comparable to targeted thicknesses in the area.

### Devon Exhibit B-5

is a gun barrel representation of the wells. True Vertical Depths shown





Devon Exhibit B-6

is a generalized cross section with approximate well trajectories.

## TAB 4

**Devon Amended Exhibit C: Amended Self-Affirmed Statement of  
Notice, Darin C. Savage**

- Devon Exhibit C-1.1: Colgate Email
- Devon Exhibit C-1: Notice Letters
- Devon Exhibit C-2: Mailing List
- Devon Exhibit C-3: Affidavits of Publication



STATE OF NEW MEXICO  
ENERGY, MINERALS AND NATURAL RESOURCES DEPARTMENT  
OIL CONSERVATION DIVISION

APPLICATION OF DEVON ENERGY  
PRODUCTION COMPANY, L.P.  
FOR A COMPULSORY POOLING,  
EDDY COUNTY, NEW MEXICO

Case No. 25984

AMENDED SELF-AFFIRMED STATEMENT OF NOTICE

I, Darin C. Savage, attorney and authorized representative of Devon Energy Production Company, L.P. (“Devon”), the Applicant herein, affirm and state the following:

1. Notice of the applications and hearing in the above-referenced case was timely sent by certified mail, return receipt requested, through the United States Postal Service on March 3, 2026, to all uncommitted interest owners that the Applicant proposes to pool in this proceeding. *See Devon Exhibit C-2*, attached hereto. Copies of notice letters and evidence of mailing to parties are attached hereto as **Devon Exhibits C-1 and C-2**.

2. Notice was sent to the Carlsbad Current Argus, a newspaper of general circulation in Eddy County, New Mexico, and published in said newspaper on March 7, 2026. *See Devon Exhibit C-3*.


3. Colgate Production LLC was not included in Notice but waived Notice by email on March 26, 2026. *See Devon Exhibit C-1.1*.

*[Signature page follows]*



*Signature page of Amended Self-Affirmed Statement of Darin C. Savage:*

I understand that this Amended Self-Affirmed Statement will be used as written testimony before the Division in Case No. 25984 and affirm that my testimony herein is true and correct, to the best of my knowledge and belief and made under penalty of perjury under the laws of the State of New Mexico.



\_\_\_\_\_  
Darin Savage

3/31/2026  
\_\_\_\_\_

Date Signed



For the Pursuit of Energy

ABADIE | SCHILL PC

Colorado	New Mexico
Louisiana	Texas
Nebraska	Kansas
Montana	Wyoming
Oklahoma	California
	North Dakota

March 3, 2026

VIA CERTIFIED MAIL  
RETURN RECEIPT REQUESTED

TO: ALL INTEREST OWNERS SUBJECT TO POOLING PROCEEDINGS

Re: Application of Devon Energy Production Company, L.P., for Compulsory Pooling, Eddy County, New Mexico  
Tiger King 22-15 Fed Com 111H  
Tiger King 22-15 Fed Com 112H  
Tiger King 22-15 Fed Com 113H  
Tiger King 22-15 Fed Com 114H  
Tiger King 22-15 Fed Com 221H  
Tiger King 22-15 Fed Com 222H  
Tiger King 22-15 Fed Com 223H  
Tiger King 22-15 Fed Com 224H  
Tiger King 22-15 Fed Com 301H  
Tiger King 22-15 Fed Com 302H  
Tiger King 22-15 Fed Com 303H  
Tiger King 22-15 Fed Com 304H

Case No. 25984:

Dear Interest Owners:

This letter is to advise you that Devon Energy Production Company, L.P. (“Devon”), has filed the enclosed application, Case No. 25984, with the New Mexico Oil Conservation Division (“Division”) for an order pooling all uncommitted mineral interests in the Bone Spring formation underlying an nonstandard 1,280-acre, more or less, spacing unit comprised of all Sections 22 and 15, in Township 20 South, Range 30 East, NMPM, Eddy County, New Mexico.

[abadieschill.com](http://abadieschill.com)

214 McKenzie Street, Santa Fe, New Mexico, 87501

O : 970.385.4401 • F : 970.385.4901



Devon requested that this Application be set for hearing before an Examiner of the Oil Conservation Division on March 26, 2025, and March 26, 2026, will be the date for the hearing unless the Division moves the hearing to a later date. The status of the hearing, including any continuances, can be monitored through the Division's website. Division hearings will commence at 9:00 a.m., in the Wendell Chino Building, Pecos Hall located on the 1<sup>st</sup> Floor, at 1220 South Saint Francis Drive, Santa Fe, New Mexico 87505. If so desired, you can attend the hearing in person at Pecos Hall or you can attend virtually through remote online access. For information about attending the hearing by remote access and reviewing the status of the case, you can visit the Division's website at: <https://www.emnrd.nm.gov/ocd/hearing-info/> or call (505) 476-3441.

You are being notified as an interest owner (subject to title examination) and are not required to attend this hearing, but as an owner of an interest that may be affected by this application, you may appear and present testimony. Failure to appear at that time and become a party of record will preclude you from challenging the matter at a later date.

Parties appearing in cases are required by Division Rule 19.15.4.13.B NMAC to file a Pre-hearing Statement at least four business days in advance of a scheduled hearing, but in no event later than 5 p.m. Mountain Time on the Thursday preceding the scheduled hearing date. This statement must be filed at the Division's Santa Fe office at the above specified address and should include: The names of the parties and their attorneys; a concise statement of the case; the names of all witnesses the party will call to testify at the hearing; the approximate time the party will need to present its case; and identification of any procedural matters that are to be resolved prior to the hearing.

**If you have any questions about this matter, please contact Daniel J. Brunzman at 405-228-2896, [Daniel.Brunzman@dvn.com](mailto:Daniel.Brunzman@dvn.com).**

Sincerely,



---

Darin C. Savage

***Attorney for Devon Energy Production Company, L.P.***


Begin forwarded message:

**From:** "Jaclyn M. McLean" <jmclean@hardymclean.com>  
**Subject:** Case No. 25984  
**Date:** March 26, 2026 at 12:42:52 PM MDT  
**To:** Darin Savage <darin@abadieschill.com>

Good afternoon Darin,

Colgate waives notice of hearing for Case No. 25984.

Thanks,  
Jackie



**Jaclyn M. McLean**  
Managing Partner

Phone: 505-372-6375

Email: [jmclean@hardymclean.com](mailto:jmclean@hardymclean.com)

Web [www.hardymclean.com](http://www.hardymclean.com)

125 Lincoln Avenue, Suite 223, Santa Fe, NM 87501



This message (including attachments) constitutes a confidential attorney-client or is otherwise a confidential communication from the law firm, Hardy McLean LLC, that is covered by the Electronic Communications Privacy Act, 18 U.S.C. Sections 2510-2521, and is intended solely

DEVON  
EXHIBIT  
C-1.1



Mailing Report - ERR with Pitney Bowes

Tiger King - BS - 25984

USPS Article Number	Date Mailed	Reference Number	Name	Address	City	State	Zip	Mailing Status
{9414809898643079043738}	3/3/26	WI - Devon Tiger King - BS	Magnum Hunter Production Inc.	6001 Deauville Blvd Suite 300N	Midland	TX	79706	Delivered
{9414809898643079043752}	3/3/26	WI - Devon Tiger King - BS	Gahr Energy Company	PO Box 1889	Midland	TX	79702	Delivered
{9414809898643079043769}	3/3/26	WI - Devon Tiger King - BS	Fuel Products Inc.	PO Box 1889	Midland	TX	79702	Delivered
{9414809898643079043783}	3/3/26	WI - Devon Tiger King - BS	V-F Petroleum Inc.	PO Box 1889	Midland	TX	79702	Delivered
{9414809898643079043967}	3/3/26	RI - Devon Tiger King - BS	United States of America	301 Dinosaur Trail	Santa Fe	NM	87508	Delivered
{9414809898643079043950}	3/3/26	ORRI - Devon Tiger King - BS	Brent W McWhorter or Ruth A McWhorter, Trustees, McWhorter Living Trust	6140 Voltaire Avenue	Scottsdale	AZ	85254	Addressee Unknown
{9414809898643079044209}	3/3/26	ORRI - Devon Tiger King - BS	Ann Dennard Allison	P O Box 2781	Roswell	NM	83201	Addressee Unknown
{9414809898643079045190}	3/3/26	ORRI - Devon Tiger King - BS	Louise Maxine Rowan	12205 Bowling Street	Cumberland	MD	21502	Addressee Unknown
{9414809898643079045374}	3/3/26	ORRI - Devon Tiger King - BS	Janet Marie Crabtree	107 Race Street	Cumberland	MD	21502	Available for Pickup
{9414809898643079045633}	3/3/26	ORRI - Devon Tiger King - BS	BHN Royalty Partners Ltd	P O Box 821388-334	Dallas	TX	75382	Available for Pickup
{9414809898643079045732}	3/3/26	ORRI - Devon Tiger King - BS	Kay Lee Family LP	P O Box 720339	Dallas	TX	75372	Available for Pickup
{9414809898643079043561}	3/3/26	ORRI - Devon Tiger King - BS	TD Minerals LLC	8111 Westchester Drive Suite 900	Dallas	TX	75225	Delivered
{9414809898643079043646}	3/3/26	ORRI - Devon Tiger King - BS	W A Landreth JR Estate c/o William Landreth	51 Westover Terrace	Fort Worth	TX	76107	Delivered
{9414809898643079043745}	3/3/26	ORRI - Devon Tiger King - BS	Kristin M McPherson c/o Kenneth W Landreth	713 Hudson Avenue	Odessa	TX	79761	Delivered
{9414809898643079043776}	3/3/26	ORRI - Devon Tiger King - BS	Kenneth W Landreth	713 Hudson Avenue	Odessa	TX	79761	Delivered
{9414809898643079043806}	3/3/26	ORRI - Devon Tiger King - BS	Julie A Henander	3011 Magdalena Drive	Punta Gorda	FL	33950	Delivered
{9414809898643079043820}	3/3/26	ORRI - Devon Tiger King - BS	Kevin W Landreth	220 Milton Avenue	Glen Ellyn	IL	60137	Delivered
{9414809898643079043837}	3/3/26	ORRI - Devon Tiger King - BS	Mary Smith Children's TR Ben O Kesterson c/o American National Bank & Trust	2732 Midwestern Parkway	Wichita Falls	TX	76308	Delivered
{9414809898643079043844}	3/3/26	ORRI - Devon Tiger King - BS	Edward L. Smith, TTEE Mary A. L. Smith Children's Trust fob Edward L. Smith	5390 FM 205	Stephenville	TX	76401	Delivered
{9414809898643079043851}	3/3/26	ORRI - Devon Tiger King - BS	Brent W McWhorter	6117 West Tierra Buena	Glendale	AZ	85306	Delivered
{9414809898643079043868}	3/3/26	ORRI - Devon Tiger King - BS	Riall Silver Moore c/o American National Bank & Trust	2732 Midwestern Parkway	Wichita Falls	TX	76308	Delivered
{9414809898643079043875}	3/3/26	ORRI - Devon Tiger King - BS	McMullen Minerals II LP	P O Box 470857	Fort Worth	TX	76147	Delivered
{9414809898643079043882}	3/3/26	ORRI - Devon Tiger King - BS	Pegasus Resources III NM Corporation	P O Box 470698	Fort Worth	TX	76147	Delivered
{9414809898643079043899}	3/3/26	ORRI - Devon Tiger King - BS	E A Landreth Trust c/o William Landreth	51 Westover Terrace	Fort Worth	TX	76107	Delivered
{9414809898643079043905}	3/3/26	ORRI - Devon Tiger King - BS	J. Michael Davidson	11607 Wolf Run Lane	Houston	TX	77065	Delivered
{9414809898643079043929}	3/3/26	ORRI - Devon Tiger King - BS	Shirley McWhorter Callahan c/o James R McWhorter	2318 Stonebrook Drive	Medford	OR	97504	Delivered
{9414809898643079043936}	3/3/26	ORRI - Devon Tiger King - BS	Mary Jane McWhorter Family Trust, James R McWhorter, Trustee	2318 Stonebrook Drive	Medford	OR	97504	Delivered
{9414809898643079043998}	3/3/26	ORRI - Devon Tiger King - BS	Teresa L Fleener	3011 Magdalena Drive	Punta Gorda	FL	33950	Delivered
{9414809898643079044001}	3/3/26	ORRI - Devon Tiger King - BS	John Thompson Landreth Jr	9 Sea Robin Court	Hilton Head Island	SC	29926	Delivered
{9414809898643079044018}	3/3/26	ORRI - Devon Tiger King - BS	Penasco Petroleum LLC	P O Box 4168	Roswell	NM	88202	Delivered
{9414809898643079044025}	3/3/26	ORRI - Devon Tiger King - BS	Joan Gurley Witt	6208 Amber Avenue	Clovis		93619	Delivered
{9414809898643079044032}	3/3/26	ORRI - Devon Tiger King - BS	James R McWhorter	2318 Stonebrook Drive	Medford	OR	97504	Delivered
{9414809898643079044049}	3/3/26	ORRI - Devon Tiger King - BS	Shannon Anne Moore c/o American National Bank & Trust	2732 Midwestern Parkway	Wichita Falls	TX	76308	Delivered
{9414809898643079044056}	3/3/26	ORRI - Devon Tiger King - BS	Lacy Lynn Kesterson c/o American National Bank & Trust	2732 Midwestern Parkway	Wichita Falls	TX	76308	Delivered
{9414809898643079044063}	3/3/26	ORRI - Devon Tiger King - BS	Marcia Haver	2306 Bree Lane	Davis	CA	95916	Delivered
{9414809898643079044070}	3/3/26	ORRI - Devon Tiger King - BS	Rolla R. Hinkle III	P O Box 2292	Roswell		88202	Delivered
{9414809898643079044087}	3/3/26	ORRI - Devon Tiger King - BS	Ben Owen Kesterson c/o American National Bank & Trust	2732 Midwestern Parkway	Wichita Falls	TX	76308	Delivered
{9414809898643079044094}	3/3/26	ORRI - Devon Tiger King - BS	Mary Smith Children TR fob Lacy Kesterson c/o American National Bank & Trust	2732 Midwestern Parkway	Wichita Falls	TX	76308	Delivered



USPS Article Number	Date Mailed	Reference Number	Name	Address	City	State	Zip	Mailing Status
9414809898643079044117	3/3/26	ORRI - Devon Tiger King - BS	Mary A L Smith ChildrenTR, Shannon Moore Edward L. Smith & W.A. Landreth Jr., c/o American National Bank & Trust	2732 Midwestern Parkway	Wichita Falls	TX	76308	Delivered
9414809898643079044124	3/3/26	ORRI - Devon Tiger King - BS	Edward L. Smith & W.A. Landreth Jr., Mary Smith Children TR fob Riall S Moore c/o American National Bank & Trust	2732 Midwestern Parkway	Wichita Falls	TX	76308	Delivered
9414809898643079044155	3/3/26	ORRI - Devon Tiger King - BS	George Haver	2306 Bree Lane	Davis	CA	95616	Delivered
9414809898643079044223	3/3/26	ORRI - Devon Tiger King - BS	Margaret Slayton	264 Adobe Mesa	Roswell	NM	88201	Delivered
9414809898643079044230	3/3/26	ORRI - Devon Tiger King - BS	Frost Bank, TTEE Kristine N. Hall Trust Attn: Mineral Asset Management T-5	P O Box 1600	San Antonio	TX	78296	Delivered
9414809898643079044247	3/3/26	ORRI - Devon Tiger King - BS	Frost Bank TTEE Katharine Chittenden TR Attn: Mineral Asset Management T-5	P O Box 1600	San Antonio	TX	78296	Delivered
9414809898643079044254	3/3/26	ORRI - Devon Tiger King - BS	EH Minerals LP	P O Box 10666	Midland	TX	79702	Delivered
9414809898643079044261	3/3/26	ORRI - Devon Tiger King - BS	Frost Bank TTEE Charles L. Hall IrrevoTR John B Hall Attn: Mineral Asset Mgmt T-5	P O Box 1600	San Antonio	TX	78296	Delivered
9414809898643079044292	3/3/26	ORRI - Devon Tiger King - BS	Catherine Heaton	311 Nottingham Drive, Apt 329	San Antonio	TX	78209	Delivered
9414809898643079044308	3/3/26	ORRI - Devon Tiger King - BS	W.D. Mardick Estate c/o Mardick Furniture and Appliance	3344 S Main Street	Joplin	MO	64804	Delivered
9414809898643079044315	3/3/26	ORRI - Devon Tiger King - BS	Frost Bank, TTEE Richard A. Hall Jr. TR Attn: Mineral Asset Management T-5	P O Box 1600	San Antonio	TX	78296	Delivered
9414809898643079044322	3/3/26	ORRI - Devon Tiger King - BS	Frost Bank, TTEE Charles Hall IrrevoTR Tate S Hall Attn: Mineral Asset Mgmt T-5	P O Box 1600	San Antonio	TX	78296	Delivered
9414809898643079044353	3/3/26	ORRI - Devon Tiger King - BS	Kathryn Rae Brandenburg	4243 Terrace Street	Oakland	CA	94611	Delivered
9414809898643079044360	3/3/26	ORRI - Devon Tiger King - BS	Penny Leffen Scarce	626 Jaccard Place	Joplin	MO	64801	Delivered
9414809898643079044377	3/3/26	ORRI - Devon Tiger King - BS	Diane Moore Landen a/k/a Diane Moore Davidson	6608 Quitman Avenue, Unit B	Lubbock	TX	79424	Delivered
9414809898643079044384	3/3/26	ORRI - Devon Tiger King - BS	Innoventions Inc.	P O Box 1834	Roswell	NM	88202	Delivered
9414809898643079044391	3/3/26	ORRI - Devon Tiger King - BS	Nancy Haver c/o Marcia Haver	2306 Bree Lane	Davis	CA	95616	Delivered
9414809898643079044407	3/3/26	ORRI - Devon Tiger King - BS	Frost Bank, TTEE of Charles E. Hall TRUS Attn: Mineral Asset Management T-5	P O Box 1600	San Antonio	TX	78296	Delivered
9414809898643079044414	3/3/26	ORRI - Devon Tiger King - BS	George A Spiva Center for the Arts	212 West 7th	Joplin	MO	64801	Delivered
9414809898643079044421	3/3/26	ORRI - Devon Tiger King - BS	Elizabeth Leffen Cole c/o Penny Leffen Scarce	626 Jaccard Place	Joplin	MO	64801	Delivered
9414809898643079044445	3/3/26	ORRI - Devon Tiger King - BS	William Landreth Rainey Jr.	3204 Grace Hill Drive Lake	Saint Louis	MO	63367	Delivered
9414809898643079044476	3/3/26	ORRI - Devon Tiger King - BS	David H. Arrington	P O Box 2071	Midland	TX	79701	Delivered
9414809898643079044483	3/3/26	ORRI - Devon Tiger King - BS	Catherine J Allison	311 Nottingham Drive, Apt 329	San Antonio	TX	78209	Delivered
9414809898643079044490	3/3/26	ORRI - Devon Tiger King - BS	Charles Heaton	311 Nottingham Drive, Apt 329	San Antonio	TX	78209	Delivered
9414809898643079044506	3/3/26	ORRI - Devon Tiger King - BS	Alexander Mardick Estate c/o Mardick Furniture and Appliance	3344 S Main Street	Joplin	MO	64804	Delivered
9414809898643079044513	3/3/26	ORRI - Devon Tiger King - BS	First Presbyterian Church	509 Pearl Avenue	Joplin	MO	64801	Delivered
9414809898643079044520	3/3/26	ORRI - Devon Tiger King - BS	Frost Bank TTEE Charles L. Hall IrrevoTR Chapin E. Hall, Mineral Asset Mgmt T-5	P O Box 1600	San Antonio	TX	78296	Delivered
9414809898643079044575	3/3/26	ORRI - Devon Tiger King - BS	Sarah Goodner Leffen	519 Steele Street	Denver	CO	80206	Delivered
9414809898643079044612	3/3/26	ORRI - Devon Tiger King - BS	Janet F Mulwitz	32013 NE Dial Road	Camas	WA	98607	Delivered
9414809898643079044629	3/3/26	ORRI - Devon Tiger King - BS	Kathryn Fleming Kovaric	10564 Sunshower Way	Vail	AZ	85641	Delivered
9414809898643079044650	3/3/26	ORRI - Devon Tiger King - BS	J. Michael Cunningham	1603 W. Kansas Avenue	Midland	TX	79701	Delivered
9414809898643079044667	3/3/26	ORRI - Devon Tiger King - BS	St Louis Union Trust Company	P O Box 14737	St. Louis	MO	63178	Delivered
9414809898643079044674	3/3/26	ORRI - Devon Tiger King - BS	George Atwood	36 Hudson Street	Providence	RI	02909	Delivered
9414809898643079044681	3/3/26	ORRI - Devon Tiger King - BS	Eugene W. Rihl c/o Eugene Walden Rihl IV	2801 Marlin Court	Punta Gorda	FL	33950	Delivered
9414809898643079044698	3/3/26	ORRI - Devon Tiger King - BS	H H Watson Trust f/b/o Martha Watson Thompson	P O Box 1782	Midland	TX	79702	Delivered
9414809898643079044704	3/3/26	ORRI - Devon Tiger King - BS	Wells Fargo Bank, N.A., TTEE Franklin Bradshaw Family TR fbo Marilyn Reagan	P O Box 5383	Denver	CO	80217	Delivered
9414809898643079044711	3/3/26	ORRI - Devon Tiger King - BS	Wells Fargo Bank N.A., TTEE Lawrence J. Bradshaw Special Needs Trust	P O Box 5383	Denver	CO	80217	Delivered
9414809898643079044728	3/3/26	ORRI - Devon Tiger King - BS	Drukman Properties LLC	P O Box 6455	Bozeman	MT	59771	Delivered
9414809898643079044742	3/3/26	ORRI - Devon Tiger King - BS	ROEC Inc.	P O Box 490	Grand Junction	CO	81502	Delivered
9414809898643079044759	3/3/26	ORRI - Devon Tiger King - BS	Petroleo LLC	P O Box 470722	Fort Worth	TX	76107	Delivered
9414809898643079044766	3/3/26	ORRI - Devon Tiger King - BS	David Scot Weyman	1090 Heaton Hollow Road	Wimberly	TX	78676	Delivered

USPS Article Number	Date Mailed	Reference Number	Name	Address	City	State	Zip	Mailing Status
9414809898643079044803	3/3/26	ORRI - Devon Tiger King - BS	The Minnie Stevens Piper Foundation	1250 NE Loop 410, Suite 810	San Antonio	TX	78209	Delivered
9414809898643079044827	3/3/26	ORRI - Devon Tiger King - BS	Wells Fargo Bank, N.A., Trustee of the Lavinia Schreuder Trust	P O Box 5383	Denver	CO	80217	Delivered
9414809898643079044834	3/3/26	ORRI - Devon Tiger King - BS	Kathryn Fleming	3990 North Homestead Avenue	Tucson	AZ	85707	Delivered
9414809898643079044865	3/3/26	ORRI - Devon Tiger King - BS	The Crescent Porter Hale Foundation	1660 Bush Street, Suite 300	San Francisco	CA	94109	Delivered
9414809898643079044919	3/3/26	ORRI - Devon Tiger King - BS	Black Magic #1 LLC	1720 S. Bellaire Street, Suite 1209	Denver	CO	80222	Delivered
9414809898643079044964	3/3/26	ORRI - Devon Tiger King - BS	The Toles Company	P O Box 1300	Roswell	NM	88202	Delivered
9414809898643079044988	3/3/26	ORRI - Devon Tiger King - BS	Barbara C Larimore	18725 Wild Horse Creek Road	Wildwood	MO	63005	Delivered
9414809898643079045008	3/3/26	ORRI - Devon Tiger King - BS	Gahr Ranch & Investments Partnership Ltd.	P O Box 1889	Midland	TX	79702	Delivered
9414809898643079045015	3/3/26	ORRI - Devon Tiger King - BS	Thomas M. Beall	P O Box 1889	Midland	TX	79702	Delivered
9414809898643079045039	3/3/26	ORRI - Devon Tiger King - BS	Candace Jo Rehders	3512 Stellar Place	Midland	TX	79707	Delivered
9414809898643079045053	3/3/26	ORRI - Devon Tiger King - BS	Mary Randall Redfern Hays	1020 Wiltshire Avenue	San Antonio	TX	78209	Delivered
9414809898643079045060	3/3/26	ORRI - Devon Tiger King - BS	Rosaline Redfern Grover	2001 Bedford Drive	Midland	TX	79701	Delivered
9414809898643079045077	3/3/26	ORRI - Devon Tiger King - BS	T D Minerals LLC	8111 Westchester Drive, Suite 900	Dallas	TX	75225	Delivered
9414809898643079045138	3/3/26	ORRI - Devon Tiger King - BS	Hamilton E McRae III, Trustee	P O Box 5401	Midland	TX	79704	Delivered
9414809898643079045145	3/3/26	ORRI - Devon Tiger King - BS	Estate of Rue Hargrave, c/o Keith T Noland	3436 Sherwood Way Unit A	San Angelo	TX	76901	Delivered
9414809898643079045176	3/3/26	ORRI - Devon Tiger King - BS	Doris P Redfern	No. 4 Greenwich	Midland	TX	79701	Delivered
9414809898643079045206	3/3/26	ORRI - Devon Tiger King - BS	Rosaline Redfern Grover	P O Box 2127	Midland	TX	21502	Delivered
9414809898643079045213	3/3/26	ORRI - Devon Tiger King - BS	Gerald Chester Crabtree, Deceased	10873 Big Pool Road	Big Pool	MD	21711	Delivered
9414809898643079045220	3/3/26	ORRI - Devon Tiger King - BS	Clyde W Crabtree	10873 Big Pool Road	Big Pool	MD	21711	Delivered
9414809898643079045244	3/3/26	ORRI - Devon Tiger King - BS	William G Rand, Jr	Wimbleton Drive	Roxboro	NC	27573	Delivered
9414809898643079045251	3/3/26	ORRI - Devon Tiger King - BS	Thomas Ausley c/o William Locke Allison Jr.	2641 Fines Creek Drive	Statesville	NC	28625	Delivered
9414809898643079045275	3/3/26	ORRI - Devon Tiger King - BS	Laura Lynn Weyman	1090 Heaton Hollow Road	Wimberly	TX	78676	Delivered
9414809898643079045282	3/3/26	ORRI - Devon Tiger King - BS	Bayer Medical Center	3600 Gaston Avenue	Dallas	TX	75246	Delivered
9414809898643079045299	3/3/26	ORRI - Devon Tiger King - BS	Hamilton E McRae III, Trustee	8101 47th Street	Paradise Valley	AZ	85253	Delivered
9414809898643079045312	3/3/26	ORRI - Devon Tiger King - BS	William Locke Allison Jr.	2641 Fines Creek Drive	Statesville	NC	28625	Delivered
9414809898643079045336	3/3/26	ORRI - Devon Tiger King - BS	Mary J Vanvactor	117 Goodwin Place, Apt 202	Mundelein	IL	60066	Delivered
9414809898643079045350	3/3/26	ORRI - Devon Tiger King - BS	Meridian Oil Inc., Burlington Resources Oil & Gas Co. to ConocoPhillips Company	600 W Illinois Avenue	Midland	TX	79701	Delivered
9414809898643079045398	3/3/26	ORRI - Devon Tiger King - BS	James A Casteel	560 Garretts Creek Road	Westmoreland	TN	37186	Delivered
9414809898643079045411	3/3/26	ORRI - Devon Tiger King - BS	Jan Marie Spear	2850 Golf Blvd., Apt 114	Pompano Beach	FL	33064	Delivered
9414809898643079045435	3/3/26	ORRI - Devon Tiger King - BS	f/k/a Taryn Nini Henderson	P O Box 7019	Abilene	TX	76908	Delivered
9414809898643079045442	3/3/26	ORRI - Devon Tiger King - BS	Lisa S Hendrickson	P O Box 3175	Ranch De Taos	NM	87557	Delivered
9414809898643079045466	3/3/26	ORRI - Devon Tiger King - BS	Walter T Dabney	9474 Canyon Lake Lane	Orangevale	CA	95662	Delivered
9414809898643079045480	3/3/26	ORRI - Devon Tiger King - BS	William G Shelton c/o William Locke Allison Jr.	2641 Fines Creek Drive	Statesville	NC	28625	Delivered
9414809898643079045503	3/3/26	ORRI - Devon Tiger King - BS	Nancy B Dubeau	2617 Fleece Drive	Corpus Christi	TX	78414	Delivered
9414809898643079045527	3/3/26	ORRI - Devon Tiger King - BS	Martha McFadden	1105 Clarendon Road	Arlington Heights	IL	60004	Delivered
9414809898643079045572	3/3/26	ORRI - Devon Tiger King - BS	Benna Hermanson	1105 Clarendon Road	Arlington Heights	IL	60004	Delivered
9414809898643079045589	3/3/26	ORRI - Devon Tiger King - BS	Ramond E Hubbard Jr./III	1312 54th Street	Brooklyn	NY	11234	Delivered
9414809898643079045619	3/3/26	ORRI - Devon Tiger King - BS	Lucinda Kay Lechner Johnson	1108 Crowley Road	Arlington	TX	76012	Delivered
9414809898643079045725	3/3/26	ORRI - Devon Tiger King - BS	Nels J Hendrickson	1535 Owl Ridge Drive	Colorado Springs	CO	80919	Delivered
9414809898643079045787	3/3/26	ORRI - Devon Tiger King - BS	Taryn N Morris a/k/a Taryn Louise Morris f/k/a Taryn Nini Henderson	51 Muirfield Street	Abilene	TX	79606	Delivered
9414809898643079043653	3/3/26	ORRI - Devon Tiger King - BS	William A Landreth III	913 Hillcrest Street	Fort Worth	TX	76107	In-Transit
9414809898643079043660	3/3/26	ORRI - Devon Tiger King - BS	Morgan Tyler Edwards	219 Treasure Way	San Antonio	TX	78209	In-Transit
9414809898643079043790	3/3/26	ORRI - Devon Tiger King - BS	Gentry Marlon Hubbard	P O Box 820635	Dallas	TX	75382	In-Transit
9414809898643079043813	3/3/26	ORRI - Devon Tiger King - BS	Scott W Landreth	220 Milton Avenue	Glen Ellyn	IL	60137	In-Transit
9414809898643079043912	3/3/26	ORRI - Devon Tiger King - BS	Mary Gurley Watts	201 Vanderpool Lane Apt 97	Houston	TX	77024	In-Transit
9414809898643079043974	3/3/26	ORRI - Devon Tiger King - BS	Mary Adele Landreth Smith Estate c/o Robert Mantegna, Executor	6201 Forest Acre Circle North	Fort Worth	TX	76140	In-Transit
9414809898643079043981	3/3/26	ORRI - Devon Tiger King - BS	James Eric Landreth	9920 Barrier Reef Drive	Las Vegas	NV	89117	In-Transit
9414809898643079044100	3/3/26	ORRI - Devon Tiger King - BS	Davis A Coppedge Trustee	5111 North Travis Street, Apt. 613	Sherman	TX	75092	In-Transit
9414809898643079044131	3/3/26	ORRI - Devon Tiger King - BS	Sally Lytle Landreth, Deceased c/o Sherri Landreth	2506 Crown Circle	Carlsbad	NM	88220	In-Transit

USPS Article Number	Date Mailed	Reference Number	Name	Address	City	State	Zip	Mailing Status
9414809898643079044179	3/3/26	ORRI - Devon Tiger King - BS	Michael H. & Pamela C. Moore Co-Trustees of Michael H. & Pamela Moore REVCBL TRUS	P O Box 2893	Frisco	TX	75034	In-Transit
9414809898643079044186	3/3/26	ORRI - Devon Tiger King - BS	Ella Neal, Deceased c/o Luther Neal Jr	6150 Browning Drive, Apt 28101	North Richland Hills	TX	76180	In-Transit
9414809898643079044193	3/3/26	ORRI - Devon Tiger King - BS	Ann D. Allison a/k/a Ann Dennard Allison	6703 82nd Street, Apt 632	Lubbock	TX	79424	In-Transit
9414809898643079044278	3/3/26	ORRI - Devon Tiger King - BS	Michael H. & Pamela C. Moore Co-Trustees of Michael H. & Pamela Moore REVCBL TRUS	2929 N Central Expressway Suite 235	Richardson	TX	75080	In-Transit
9414809898643079044339	3/3/26	ORRI - Devon Tiger King - BS	Edith Patricia Leffen a/k/a Edith Patricia Humphrey	2777 N Gulf Drive	Sanibel Island	FL	33957	In-Transit
9414809898643079044346	3/3/26	ORRI - Devon Tiger King - BS	Luther A Neal Jr	6150 Browning Drive, Apt 28101	North Richland Hills	TX	76180	In-Transit
9414809898643079044438	3/3/26	ORRI - Devon Tiger King - BS	Elizabeth Keyser	2701 Calle Cordova	Tucson	AZ	85730	In-Transit
9414809898643079044469	3/3/26	ORRI - Devon Tiger King - BS	Wills Royalty Inc.	P O Box 1658	Carlsbad	NM	88220	In-Transit
9414809898643079044537	3/3/26	ORRI - Devon Tiger King - BS	The Joplin Family Y	510 Wall	Joplin	MO	64801	In-Transit
9414809898643079044551	3/3/26	ORRI - Devon Tiger King - BS	Mary Purdy	7401 San Anna Drive	Tucson	AZ	85704	In-Transit
9414809898643079044582	3/3/26	ORRI - Devon Tiger King - BS	Martha Lou Rainey Thompson	1001 9th Street, #B	Joplin	MO	64801	In-Transit
9414809898643079044599	3/3/26	ORRI - Devon Tiger King - BS	Barbara Atwood Eisner	2040 3rd Street	Tucson	AZ	85719	In-Transit
9414809898643079044643	3/3/26	ORRI - Devon Tiger King - BS	Westminster College	501 Westminster Avenue	Fulton	MO	65251	In-Transit
9414809898643079044773	3/3/26	ORRI - Devon Tiger King - BS	William Landreth Rainey	1019 66th Terrace	Kansas City	MO	64113	In-Transit
9414809898643079044780	3/3/26	ORRI - Devon Tiger King - BS	Elizabeth Keyser Stewart, c/o Elizabeth Keyser	2701 Calle Cordova	Tucson	NM	85719	In-Transit
9414809898643079044797	3/3/26	ORRI - Devon Tiger King - BS	Alice Walker, Deceased First Republic Bank	400 Las Colinas Blvd. E	Irving	TX	75039	In-Transit
9414809898643079044810	3/3/26	ORRI - Devon Tiger King - BS	Barbara H Fleming	700 Oriole Drive, Apt B414	Virginia Beach	VA	23451	In-Transit
9414809898643079044841	3/3/26	ORRI - Devon Tiger King - BS	Albert Willey Smith	3706 West 4th Street	Los Angeles	CA	90018	In-Transit
9414809898643079044858	3/3/26	ORRI - Devon Tiger King - BS	Richard Altman & Company	1801 Broadway, Suite 350	Denver	CO	80202	In-Transit
9414809898643079044872	3/3/26	ORRI - Devon Tiger King - BS	Marie N Snead & First National Bank, Trustees for Alice Walker Trust First Republic Bank	400 Las Colinas Blvd. E	Irving	TX	75039	In-Transit
9414809898643079044902	3/3/26	ORRI - Devon Tiger King - BS	George William Fleming Jr.	97424 Langlois Mountain Road	Langlois	OR	97450	In-Transit
9414809898643079044926	3/3/26	ORRI - Devon Tiger King - BS	Maude Snow Smith	3706 West 4th Street	Los Angeles	CA	90018	In-Transit
9414809898643079044940	3/3/26	ORRI - Devon Tiger King - BS	Richard V Clark III	654 Broadmoor Drive	Chesterfield	MO	63017	In-Transit
9414809898643079044971	3/3/26	ORRI - Devon Tiger King - BS	Florence C Hall	1101 Ridgelynn Drive	St. Louis	MO	63124	In-Transit
9414809898643079044995	3/3/26	ORRI - Devon Tiger King - BS	Arthur Dabney	534 Dogwood Lane, Apt 8	Hideaway	TX	75771	In-Transit
9414809898643079045084	3/3/26	ORRI - Devon Tiger King - BS	John J Redfern III (Estate of)	P O Box 50890	Midland	TX	79701	In-Transit
9414809898643079045091	3/3/26	ORRI - Devon Tiger King - BS	John J Redfern IV	3208 Hidalgo Street	Irving	TX	75062	In-Transit
9414809898643079045114	3/3/26	ORRI - Devon Tiger King - BS	Roberta Redfern Garst	3208 Hidalgo	Irving	TX	75062	In-Transit
9414809898643079045169	3/3/26	ORRI - Devon Tiger King - BS	Leah Rae Hartsock	Rt 6, Box 83 Narrows Park	Cumberland	MD	21502	In-Transit
9414809898643079045305	3/3/26	ORRI - Devon Tiger King - BS	Allison Rand Guess	1005 Hemingway Drive	Raleigh	NC	27609	In-Transit
9414809898643079045343	3/3/26	ORRI - Devon Tiger King - BS	Madolin A Fogarty	253 Bayside West	Owls Head	ME	04854	In-Transit
9414809898643079045367	3/3/26	ORRI - Devon Tiger King - BS	Harold Jefferys Browning III a/k/a Beau Browning	7402 Centenary	Dallas	TX	75225	In-Transit
9414809898643079045381	3/3/26	ORRI - Devon Tiger King - BS	Fairway Oil & Gas Company	10361 SE Banyan Way	Tegusta	FL	33469	In-Transit
9414809898643079045428	3/3/26	ORRI - Devon Tiger King - BS	Sylvia Jean Lechner Stanbery	3362 Forest Lane, Apt 305	Dallas	TX	75234	In-Transit
9414809898643079045459	3/3/26	ORRI - Devon Tiger King - BS	Alan Hendrickson	576 Sandpiper Drive	Prescott	AZ	86303	In-Transit
9414809898643079045497	3/3/26	ORRI - Devon Tiger King - BS	Aline Bristow, Deceased	2213 Hillcrest Avenue	Fort Worth	TX	76107	In-Transit
9414809898643079045510	3/3/26	ORRI - Devon Tiger King - BS	Wanda Lorenzen	148 New County Road	Rockland	ME	04841	In-Transit
9414809898643079045558	3/3/26	ORRI - Devon Tiger King - BS	Denise Spear Pukas	63 Elm Street, Apt B	Camden	ME	04843	In-Transit
9414809898643079045565	3/3/26	ORRI - Devon Tiger King - BS	Tom Dolson	1012 Ottawa Drive	Claremont	CA	91711	In-Transit
9414809898643079045596	3/3/26	ORRI - Devon Tiger King - BS	Janet H Roubough aka Janet L Rombough a/k/a Janet Hubbard Rombough	40 Birds-Crossing	Covington	GA	30016	In-Transit
9414809898643079045602	3/3/26	ORRI - Devon Tiger King - BS	Robert Dolson	1012 Ottawa Drive	Claremont	CA	91711	In-Transit
9414809898643079045626	3/3/26	ORRI - Devon Tiger King - BS	Lee Gunn Falchi	P O Box 720339	Dallas	TX	75237	In-Transit
9414809898643079045671	3/3/26	ORRI - Devon Tiger King - BS	Mallory Fallon Browning a/k/a Mallory O'Connor	3228 Villanova Street	Dallas	TX	75225	In-Transit
9414809898643079045695	3/3/26	ORRI - Devon Tiger King - BS	Bess C. Foster a/k/a Bess Coffman Foster Estate	2338 Mistletoe Avenue	Fort Worth	TX	76110	In-Transit
9414809898643079045701	3/3/26	ORRI - Devon Tiger King - BS	John B Gunn Jr.	P O Box 720339	Dallas	TX	75237	In-Transit
9414809898643079045718	3/3/26	ORRI - Devon Tiger King - BS	William Burke Thoman Jr. Trustee of Angela Thoman Revocable Trust	901 Forgotten Forest Way	McKinney	TX	75071	In-Transit

USPS Article Number	Date Mailed	Reference Number	Name	Address	City	State	Zip	Mailing Status
{9414809898643079044636}	3/3/26	ORRI - Devon Tiger King - BS	Yates Petroleum Corporation	105 South Fourth Street	Artesia	NM	88210	Moved, Left no Address
{9414809898643079044544}	3/3/26	ORRI - Devon Tiger King - BS	TTEE for Kathryn Rae Brandenburg Albuquerque National Bank	1525 Park Avenue SW	Albuquerque	NM	87104	No Such Number
{9414809898643079045152}	3/3/26	ORRI - Devon Tiger King - BS	James A Casteel	15100 St Clair Avenue	Cleveland	OH	44110	No Such Number
{9414809898643079045237}	3/3/26	ORRI - Devon Tiger King - BS	Patricia R Hartsock	705 Elm Street	Cumberland	MD	21502	No Such Number
{9414809898643079045770}	3/3/26	ORRI - Devon Tiger King - BS	William A. Lechner	4548 Twilight Drive	Belton	TX	76513	No Such Number
{9414809898643079044162}	3/3/26	ORRI - Devon Tiger King - BS	Ed Haver	879 Capital Court	Jonesboro	GA	30328	Notice Left (No Authorized Recipient Available)
{9414809898643079044216}	3/3/26	ORRI - Devon Tiger King - BS	Wilbur McWhorter	368 Creelman Lane	Ramona	CA	92065	Notice Left (No Authorized Recipient Available)
{9414809898643079044285}	3/3/26	ORRI - Devon Tiger King - BS	Ginny Haver	879 Capital Court	Jonesboro	GA	30328	Notice Left (No Authorized Recipient Available)
{9414809898643079045107}	3/3/26	ORRI - Devon Tiger King - BS	Belva Marie Crabtree	4642 State Route 5	Ashland	KY	41102	Notice Left (No Authorized Recipient Available)
{9414809898643079045404}	3/3/26	ORRI - Devon Tiger King - BS	Estate of Lonye Wade Williams c/o Holly Lane Nash	1074 Hawthorne Avenue	Gurnee	IL	60031	Notice Left (No Authorized Recipient Available)
{9414809898643079045473}	3/3/26	ORRI - Devon Tiger King - BS	John Casteel	121 Richard Street, #2FL	Bedford	PA	15522	Notice Left (No Authorized Recipient Available)
{9414809898643079045534}	3/3/26	ORRI - Devon Tiger King - BS	Patricia L Gushee	58 Tompkins Lane	Little Compton	RI	02837	Notice Left (No Authorized Recipient Available)
{9414809898643079045541}	3/3/26	ORRI - Devon Tiger King - BS	Ramond E Hubbard Jr./III	343 Lummus Lane	Henphill	TX	75948	Notice Left (No Authorized Recipient Available)
{9414809898643079045640}	3/3/26	ORRI - Devon Tiger King - BS	Ward B Dabney	436 25th Street	Merced	CA	95340	Notice Left (No Authorized Recipient Available)
{9414809898643079045688}	3/3/26	ORRI - Devon Tiger King - BS	Elizabeth Foster Tennant	701 Bering Drive, Unit 204	Houston	TX	77057	Notice Left (No Authorized Recipient Available)
{9414809898643079045817}	3/3/26	ORRI - Devon Tiger King - BS	Ann Hubbard Hollingsworth	2615 W 15th	Little Rock	AR	72202	Notice Left (No Authorized Recipient Available)
{9414809898643079044735}	3/3/26	ORRI - Devon Tiger King - BS	Read Thierry Fleming	107 Ferry Lane	Barrington	RI	82806	Refused
{9414809898643079045800}	3/3/26	ORRI - Devon Tiger King - BS	BHN Royalty Partners Ltd	451 Greenbriar Trail	Holly Lake Ranch	TX	75765	Refused
{9414809898643079044605}	3/3/26	ORRI - Devon Tiger King - BS	Tom Atwood	5652 Spectacular Bid Drive	Wesley Chapel	FL	33544	Return to Sender
{9414809898643079045183}	3/3/26	ORRI - Devon Tiger King - BS	Mary A Wilson, Deceased	105 Seymour Street	Cumberland	MD	21502	Return to Sender
{9414809898643079043943}	3/3/26	ORRI - Devon Tiger King - BS	Margaret Slayton	P O Box 1198	Roswell	NM	88201	Return to Sender
{9414809898643079044452}	3/3/26	ORRI - Devon Tiger King - BS	W.M. Smith a/k/a William M Smith, Deceased	1325 S, Adams Street	Fort Worth	TX	76104	Vacant
{9414809898643079045046}	3/3/26	ORRI - Devon Tiger King - BS	Charles Paul Smith, Deceased	322 Paca Street	Cumberland	MD	21502	Vacant
{9414809898643079045268}	3/3/26	ORRI - Devon Tiger King - BS	Dana Bruce Young	8222 Bent Tree Road, Apt 139	Austin	TX	78759	Vacant
{9414809898643079045329}	3/3/26	ORRI - Devon Tiger King - BS	Joe A Young	c/o 8222 Bent Tree Road, Apt 139	Austin	TX	78759	Vacant
{9414809898643079045756}	3/3/26	ORRI - Devon Tiger King - BS	Lulu Snively Rush Lulu S Rush, Deceased James William Bishop	P O Box 2248	Hot Spring	AR	71914	Vacant
{9414809898643079045879}	3/3/26	ORRI - Devon Tiger King - BS	James William Bishop	P O Box 2248	Hot Spring	AR	71914	Vacant



Date Produced: 03/09/2026

Pitney Bowes:

The following is the delivery information for Certified Mail™/RRE item number 9414 8098 9864 3079 0437 38. Our records indicate that this item was delivered on 03/07/2026 at 07:14 a.m. in MIDLAND, TX 79706. The scanned image of the recipient information is provided below.

Signature of Recipient :  
(Authorized Agent)

Two instances of a handwritten signature consisting of the letters "N" and "T" with a horizontal line extending to the right of the "T".

Address of Recipient :

**6001 DEAUVILLE, MIDLAND, TX  
79706**

Thank you for selecting the Postal Service for your mailing needs. If you require additional assistance, please contact your local post office or Postal Service representative.

Sincerely,  
United States Postal Service

The customer reference number shown below is not validated or endorsed by the United States Postal Service. It is solely for customer use.

Customer Reference Number: WI - Devon Tiger King - BS

# Track a Package

**CARRIER TRACKING NUMBER**

USPS 9414809898643079043752

DATE & TIME	ACTIVITY	LOCATION
Mar 9, 2026 4:11 PM	Delivered, Individual Picked Up at Post Office	MIDLAND TX 79701
Mar 8, 2026 12:00 AM	In Transit to Next Facility, Arriving Late	
Mar 7, 2026 12:00 AM	In Transit to Next Facility	
Mar 6, 2026 5:38 PM	PROCESSED THROUGH USPS FACILITY	MIDLAND TX DISTRIBUTION CENTER 79711
Mar 6, 2026 1:41 PM	Arrived at USPS Regional Destination Facility	MIDLAND TX DISTRIBUTION CENTER 79711
Mar 5, 2026 1:34 AM	Departed USPS Facility	ALBUQUERQUE NM 87101
Mar 4, 2026 10:26 PM	Arrived at USPS Origin Facility	ALBUQUERQUE NM 87101
Mar 4, 2026 12:00 AM	In Transit to Next Facility, Arriving On Time	
Mar 3, 2026 3:43 PM	Departed Post Office	DURANGO CO 81301
Mar 3, 2026 11:53 AM	USPS in possession of item	DURANGO CO 81301
Mar 2, 2026 12:00 AM	Pre-Shipment, USPS Awaiting Item	

# Track a Package

**CARRIER TRACKING NUMBER**

USPS 9414809898643079043769

DATE & TIME	ACTIVITY	LOCATION
Mar 9, 2026 4:11 PM	Delivered, Individual Picked Up at Post Office	MIDLAND TX 79701
Mar 8, 2026 12:00 AM	In Transit to Next Facility, Arriving Late	
Mar 7, 2026 12:00 AM	In Transit to Next Facility	
Mar 6, 2026 5:38 PM	PROCESSED THROUGH USPS FACILITY	MIDLAND TX DISTRIBUTION CENTER 79711
Mar 6, 2026 1:41 PM	Arrived at USPS Regional Destination Facility	MIDLAND TX DISTRIBUTION CENTER 79711
Mar 5, 2026 1:34 AM	Departed USPS Facility	ALBUQUERQUE NM 87101
Mar 4, 2026 10:26 PM	Arrived at USPS Origin Facility	ALBUQUERQUE NM 87101
Mar 4, 2026 12:00 AM	In Transit to Next Facility, Arriving On Time	
Mar 3, 2026 3:43 PM	Departed Post Office	DURANGO CO 81301
Mar 3, 2026 11:53 AM	USPS in possession of item	DURANGO CO 81301
Mar 2, 2026 12:00 AM	Pre-Shipment, USPS Awaiting Item	

# Track a Package

**CARRIER TRACKING NUMBER**

USPS 9414809898643079043783

DATE & TIME	ACTIVITY	LOCATION
Mar 9, 2026 4:11 PM	Delivered, Individual Picked Up at Post Office	MIDLAND TX 79701
Mar 8, 2026 12:00 AM	In Transit to Next Facility, Arriving Late	
Mar 7, 2026 12:00 AM	In Transit to Next Facility	
Mar 6, 2026 5:38 PM	PROCESSED THROUGH USPS FACILITY	MIDLAND TX DISTRIBUTION CENTER 79711
Mar 6, 2026 1:41 PM	Arrived at USPS Regional Destination Facility	MIDLAND TX DISTRIBUTION CENTER 79711
Mar 5, 2026 1:34 AM	Departed USPS Facility	ALBUQUERQUE NM 87101
Mar 4, 2026 10:26 PM	Arrived at USPS Origin Facility	ALBUQUERQUE NM 87101
Mar 4, 2026 12:00 AM	In Transit to Next Facility, Arriving On Time	
Mar 3, 2026 3:43 PM	Departed Post Office	DURANGO CO 81301
Mar 3, 2026 11:53 AM	USPS in possession of item	DURANGO CO 81301
Mar 2, 2026 12:00 AM	Pre-Shipment, USPS Awaiting Item	

# Track a Package

**CARRIER TRACKING NUMBER**

USPS 9414809898643079043844

DATE & TIME	ACTIVITY	LOCATION
Mar 11, 2026 11:40 AM	Delivered, Left with Individual	STEPHENVILLE TX 76401
Mar 7, 2026 1:07 PM	Notice Left (No Authorized Recipient Available)	STEPHENVILLE TX 76401
Mar 6, 2026 9:30 PM	Departed USPS Regional Facility	FORT WORTH TX DISTRIBUTION CENTER 76161
Mar 6, 2026 5:24 PM	PROCESSED THROUGH USPS FACILITY	FORT WORTH TX DISTRIBUTION CENT 76161
Mar 6, 2026 1:15 PM	Arrived at USPS Regional Destination Facility	FORT WORTH TX DISTRIBUTION CENTER 76161
Mar 5, 2026 1:34 AM	Departed USPS Facility	ALBUQUERQUE NM 87101
Mar 4, 2026 10:25 PM	Arrived at USPS Origin Facility	ALBUQUERQUE NM 87101
Mar 4, 2026 12:00 AM	In Transit to Next Facility, Arriving On Time	
Mar 3, 2026 3:43 PM	Departed Post Office	DURANGO CO 81301
Mar 3, 2026 9:43 AM	USPS in possession of item	DURANGO CO 81301
Mar 2, 2026 12:00 AM	Pre-Shipment, USPS Awaiting Item	

# Track a Package

**CARRIER TRACKING NUMBER**

USPS 9414809898643079044018

DATE & TIME	ACTIVITY	LOCATION
Mar 10, 2026 12:57 PM	Delivered, Individual Picked Up at Post Office	ROSWELL NM 88201
Mar 7, 2026 8:43 AM	Available for Pickup	ROSWELL NM 88202
Mar 7, 2026 3:12 AM	Arrived at Post Office	ROSWELL NM 88203
Mar 6, 2026 1:25 PM	PROCESSED THROUGH USPS FACILITY	LUBBOCK TX DISTRIBUTION CENTER 79402
Mar 6, 2026 9:27 AM	Arrived at USPS Regional Destination Facility	LUBBOCK TX DISTRIBUTION CENTER 79402
Mar 5, 2026 1:34 AM	Departed USPS Facility	ALBUQUERQUE NM 87101
Mar 4, 2026 10:26 PM	Arrived at USPS Facility	ALBUQUERQUE NM 87101
Mar 4, 2026 9:11 PM	Accepted at USPS Origin Facility	DURANGO CO 81301
Mar 2, 2026 12:00 AM	Pre-Shipment, USPS Awaiting Item	

# Track a Package

**CARRIER TRACKING NUMBER**

USPS 9414809898643079044063

DATE & TIME	ACTIVITY	LOCATION
Mar 9, 2026 2:04 PM	Delivered, Left with Individual	DAVIS CA 95616
Mar 8, 2026 1:55 AM	PROCESSED THROUGH USPS FACILITY	SACRAMENTO CA DISTRIBUTION CENT 95799
Mar 7, 2026 8:06 AM	Arrived at USPS Regional Destination Facility	SACRAMENTO CA DISTRIBUTION CENTER 95799
Mar 6, 2026 12:00 AM	In Transit to Next Facility, Arriving On Time	
Mar 5, 2026 1:34 AM	Departed USPS Facility	ALBUQUERQUE NM 87101
Mar 4, 2026 10:24 PM	Arrived at USPS Origin Facility	ALBUQUERQUE NM 87101
Mar 3, 2026 3:43 PM	Departed Post Office	DURANGO CO 81301
Mar 3, 2026 9:43 AM	USPS in possession of item	DURANGO CO 81301
Mar 2, 2026 12:00 AM	Pre-Shipment, USPS Awaiting Item	

# Track a Package

**CARRIER TRACKING NUMBER**

USPS 9414809898643079044070

DATE & TIME	ACTIVITY	LOCATION
Mar 10, 2026 10:31 AM	Delivered, Individual Picked Up at Post Office	ROSWELL NM 88201
Mar 7, 2026 8:43 AM	Available for Pickup	ROSWELL NM 88202
Mar 7, 2026 3:13 AM	Arrived at Post Office	ROSWELL NM 88203
Mar 6, 2026 1:25 PM	PROCESSED THROUGH USPS FACILITY	LUBBOCK TX DISTRIBUTION CENTER 79402
Mar 6, 2026 9:27 AM	Arrived at USPS Regional Destination Facility	LUBBOCK TX DISTRIBUTION CENTER 79402
Mar 5, 2026 1:34 AM	Departed USPS Facility	ALBUQUERQUE NM 87101
Mar 4, 2026 10:26 PM	Arrived at USPS Facility	ALBUQUERQUE NM 87101
Mar 4, 2026 9:11 PM	Accepted at USPS Origin Facility	DURANGO CO 81301
Mar 2, 2026 12:00 AM	Pre-Shipment, USPS Awaiting Item	

# Track a Package

**CARRIER TRACKING NUMBER**

USPS 9414809898643079044155

DATE & TIME	ACTIVITY	LOCATION
Mar 9, 2026 2:04 PM	Delivered, Left with Individual	DAVIS CA 95616
Mar 8, 2026 1:55 AM	PROCESSED THROUGH USPS FACILITY	SACRAMENTO CA DISTRIBUTION CENT 95799
Mar 7, 2026 8:04 AM	Arrived at USPS Regional Destination Facility	SACRAMENTO CA DISTRIBUTION CENTER 95799
Mar 6, 2026 12:00 AM	In Transit to Next Facility, Arriving On Time	
Mar 5, 2026 1:34 AM	Departed USPS Facility	ALBUQUERQUE NM 87101
Mar 4, 2026 10:24 PM	Arrived at USPS Origin Facility	ALBUQUERQUE NM 87101
Mar 3, 2026 3:43 PM	Departed Post Office	DURANGO CO 81301
Mar 3, 2026 9:43 AM	USPS in possession of item	DURANGO CO 81301
Mar 2, 2026 12:00 AM	Pre-Shipment, USPS Awaiting Item	

# Track a Package

**CARRIER TRACKING NUMBER**

USPS 9414809898643079044254

DATE & TIME	ACTIVITY	LOCATION
Mar 10, 2026 11:09 AM	Delivered, Individual Picked Up at Post Office	MIDLAND TX 79701
Mar 9, 2026 12:00 AM	In Transit to Next Facility, Arriving Late	
Mar 7, 2026 12:00 AM	In Transit to Next Facility	
Mar 6, 2026 5:38 PM	PROCESSED THROUGH USPS FACILITY	MIDLAND TX DISTRIBUTION CENTER 79711
Mar 6, 2026 1:41 PM	Arrived at USPS Regional Destination Facility	MIDLAND TX DISTRIBUTION CENTER 79711
Mar 5, 2026 1:34 AM	Departed USPS Facility	ALBUQUERQUE NM 87101
Mar 4, 2026 10:24 PM	Arrived at USPS Origin Facility	ALBUQUERQUE NM 87101
Mar 4, 2026 12:00 AM	In Transit to Next Facility, Arriving On Time	
Mar 3, 2026 3:43 PM	Departed Post Office	DURANGO CO 81301
Mar 3, 2026 11:48 AM	USPS in possession of item	DURANGO CO 81301
Mar 2, 2026 12:00 AM	Pre-Shipment, USPS Awaiting Item	

# Track a Package

**CARRIER TRACKING NUMBER**

USPS 9414809898643079044308

DATE & TIME	ACTIVITY	LOCATION
Mar 11, 2026 9:09 AM	Delivered, Left with Individual	JOPLIN MO 64804
Mar 10, 2026 9:49 PM	Departed USPS Regional Facility	SPRINGFIELD MO DISTRIBUTION CENTER 65801
Mar 10, 2026 1:09 PM	Arrived at USPS Regional Destination Facility	SPRINGFIELD MO DISTRIBUTION CENTER 65801
Mar 8, 2026 12:00 AM	In Transit to Next Facility, Arriving Late	
Mar 6, 2026 12:00 AM	In Transit to Next Facility, Arriving On Time	
Mar 5, 2026 1:34 AM	Departed USPS Facility	ALBUQUERQUE NM 87101
Mar 4, 2026 10:24 PM	Arrived at USPS Origin Facility	ALBUQUERQUE NM 87101
Mar 3, 2026 3:43 PM	Departed Post Office	DURANGO CO 81301
Mar 3, 2026 9:42 AM	USPS in possession of item	DURANGO CO 81301
Mar 2, 2026 12:00 AM	Pre-Shipment, USPS Awaiting Item	

# Track a Package

**CARRIER TRACKING NUMBER**

USPS 9414809898643079044360

DATE & TIME	ACTIVITY	LOCATION
Mar 11, 2026 12:31 PM	Delivered, Left with Individual	JOPLIN MO 64801
Mar 10, 2026 9:49 PM	Departed USPS Regional Facility	SPRINGFIELD MO DISTRIBUTION CENTER 65801
Mar 10, 2026 1:09 PM	Arrived at USPS Regional Destination Facility	SPRINGFIELD MO DISTRIBUTION CENTER 65801
Mar 8, 2026 12:00 AM	In Transit to Next Facility, Arriving Late	
Mar 6, 2026 12:00 AM	In Transit to Next Facility, Arriving On Time	
Mar 5, 2026 1:34 AM	Departed USPS Facility	ALBUQUERQUE NM 87101
Mar 4, 2026 10:26 PM	Arrived at USPS Origin Facility	ALBUQUERQUE NM 87101
Mar 3, 2026 3:43 PM	Departed Post Office	DURANGO CO 81301
Mar 3, 2026 11:51 AM	USPS in possession of item	DURANGO CO 81301
Mar 2, 2026 12:00 AM	Pre-Shipment, USPS Awaiting Item	

# Track a Package

**CARRIER TRACKING NUMBER**

USPS 9414809898643079044384

DATE & TIME	ACTIVITY	LOCATION
Mar 11, 2026 12:34 PM	Delivered, Individual Picked Up at Post Office	ROSWELL NM 88201
Mar 7, 2026 8:43 AM	Available for Pickup	ROSWELL NM 88202
Mar 7, 2026 3:13 AM	Arrived at Post Office	ROSWELL NM 88203
Mar 6, 2026 1:25 PM	PROCESSED THROUGH USPS FACILITY	LUBBOCK TX DISTRIBUTION CENTER 79402
Mar 6, 2026 9:28 AM	Arrived at USPS Regional Destination Facility	LUBBOCK TX DISTRIBUTION CENTER 79402
Mar 5, 2026 1:34 AM	Departed USPS Facility	ALBUQUERQUE NM 87101
Mar 4, 2026 10:24 PM	Arrived at USPS Facility	ALBUQUERQUE NM 87101
Mar 4, 2026 12:00 AM	In Transit to Next Facility, Arriving On Time	
Mar 3, 2026 3:43 PM	Departed Post Office	DURANGO CO 81301
Mar 3, 2026 11:48 AM	USPS in possession of item	DURANGO CO 81301
Mar 2, 2026 12:00 AM	Pre-Shipment, USPS Awaiting Item	

# Track a Package

## CARRIER TRACKING NUMBER

USPS 9414809898643079044391

DATE & TIME	ACTIVITY	LOCATION
Mar 9, 2026 2:04 PM	Delivered, Left with Individual	DAVIS CA 95616
Mar 8, 2026 1:55 AM	PROCESSED THROUGH USPS FACILITY	SACRAMENTO CA DISTRIBUTION CENT 95799
Mar 7, 2026 8:04 AM	Arrived at USPS Regional Destination Facility	SACRAMENTO CA DISTRIBUTION CENTER 95799
Mar 6, 2026 12:00 AM	In Transit to Next Facility, Arriving On Time	
Mar 5, 2026 1:34 AM	Departed USPS Facility	ALBUQUERQUE NM 87101
Mar 4, 2026 10:24 PM	Arrived at USPS Origin Facility	ALBUQUERQUE NM 87101
Mar 3, 2026 3:43 PM	Departed Post Office	DURANGO CO 81301
Mar 3, 2026 9:42 AM	USPS in possession of item	DURANGO CO 81301
Mar 2, 2026 12:00 AM	Pre-Shipment, USPS Awaiting Item	

# Track a Package

**CARRIER TRACKING NUMBER**

USPS 9414809898643079044414

DATE & TIME	ACTIVITY	LOCATION
Mar 11, 2026 11:11 AM	Delivered, Left with Individual	JOPLIN MO 64801
Mar 10, 2026 9:49 PM	Departed USPS Regional Facility	SPRINGFIELD MO DISTRIBUTION CENTER 65801
Mar 10, 2026 1:09 PM	Arrived at USPS Regional Destination Facility	SPRINGFIELD MO DISTRIBUTION CENTER 65801
Mar 8, 2026 12:00 AM	In Transit to Next Facility, Arriving Late	
Mar 6, 2026 12:00 AM	In Transit to Next Facility, Arriving On Time	
Mar 5, 2026 1:34 AM	Departed USPS Facility	ALBUQUERQUE NM 87101
Mar 4, 2026 10:26 PM	Arrived at USPS Origin Facility	ALBUQUERQUE NM 87101
Mar 3, 2026 3:43 PM	Departed Post Office	DURANGO CO 81301
Mar 3, 2026 11:51 AM	USPS in possession of item	DURANGO CO 81301
Mar 2, 2026 12:00 AM	Pre-Shipment, USPS Awaiting Item	

# Track a Package

**CARRIER TRACKING NUMBER**

USPS 9414809898643079044421

DATE & TIME	ACTIVITY	LOCATION
Mar 11, 2026 12:31 PM	Delivered, Left with Individual	JOPLIN MO 64801
Mar 10, 2026 9:49 PM	Departed USPS Regional Facility	SPRINGFIELD MO DISTRIBUTION CENTER 65801
Mar 10, 2026 1:09 PM	Arrived at USPS Regional Destination Facility	SPRINGFIELD MO DISTRIBUTION CENTER 65801
Mar 8, 2026 12:00 AM	In Transit to Next Facility, Arriving Late	
Mar 6, 2026 12:00 AM	In Transit to Next Facility, Arriving On Time	
Mar 5, 2026 1:34 AM	Departed USPS Facility	ALBUQUERQUE NM 87101
Mar 4, 2026 10:26 PM	Arrived at USPS Origin Facility	ALBUQUERQUE NM 87101
Mar 3, 2026 3:43 PM	Departed Post Office	DURANGO CO 81301
Mar 3, 2026 11:51 AM	USPS in possession of item	DURANGO CO 81301
Mar 2, 2026 12:00 AM	Pre-Shipment, USPS Awaiting Item	

# Track a Package

**CARRIER TRACKING NUMBER**

USPS 9414809898643079044476

DATE & TIME	ACTIVITY	LOCATION
Mar 11, 2026 7:54 AM	Delivered, Individual Picked Up at Post Office	MIDLAND TX 79701
Mar 10, 2026 12:00 AM	In Transit to Next Facility, Arriving Late	
Mar 9, 2026 12:00 AM	In Transit to Next Facility	
Mar 8, 2026 12:00 AM	In Transit to Next Facility, Arriving On Time	
Mar 6, 2026 5:38 PM	PROCESSED THROUGH USPS FACILITY	MIDLAND TX DISTRIBUTION CENTER 79711
Mar 6, 2026 1:41 PM	Arrived at USPS Regional Destination Facility	MIDLAND TX DISTRIBUTION CENTER 79711
Mar 5, 2026 1:34 AM	Departed USPS Facility	ALBUQUERQUE NM 87101
Mar 4, 2026 10:26 PM	Arrived at USPS Origin Facility	ALBUQUERQUE NM 87101
Mar 4, 2026 9:11 PM	Accepted at USPS Origin Facility	DURANGO CO 81301
Mar 2, 2026 12:00 AM	Pre-Shipment, USPS Awaiting Item	

# Track a Package

**CARRIER TRACKING NUMBER**

USPS 9414809898643079044506

DATE & TIME	ACTIVITY	LOCATION
Mar 11, 2026 9:09 AM	Delivered, Left with Individual	JOPLIN MO 64804
Mar 10, 2026 12:00 AM	In Transit to Next Facility, Arriving Late	
Mar 9, 2026 8:03 AM	Arrived at USPS Regional Destination Facility	KANSAS CITY MO DISTRIBUTION CENTER 64121
Mar 6, 2026 12:00 AM	In Transit to Next Facility, Arriving On Time	
Mar 5, 2026 1:34 AM	Departed USPS Facility	ALBUQUERQUE NM 87101
Mar 4, 2026 10:24 PM	Arrived at USPS Origin Facility	ALBUQUERQUE NM 87101
Mar 3, 2026 3:43 PM	Departed Post Office	DURANGO CO 81301
Mar 3, 2026 9:42 AM	USPS in possession of item	DURANGO CO 81301
Mar 2, 2026 12:00 AM	Pre-Shipment, USPS Awaiting Item	

# Track a Package

## CARRIER TRACKING NUMBER

USPS 9414809898643079044513

DATE & TIME	ACTIVITY	LOCATION
Mar 11, 2026 11:53 AM	Delivered, Front Desk/Reception/Mail Room	JOPLIN MO 64801
Mar 10, 2026 9:49 PM	Departed USPS Regional Facility	SPRINGFIELD MO DISTRIBUTION CENTER 65801
Mar 10, 2026 1:09 PM	Arrived at USPS Regional Destination Facility	SPRINGFIELD MO DISTRIBUTION CENTER 65801
Mar 8, 2026 12:00 AM	In Transit to Next Facility, Arriving Late	
Mar 6, 2026 12:00 AM	In Transit to Next Facility, Arriving On Time	
Mar 5, 2026 1:34 AM	Departed USPS Facility	ALBUQUERQUE NM 87101
Mar 4, 2026 10:26 PM	Arrived at USPS Origin Facility	ALBUQUERQUE NM 87101
Mar 3, 2026 3:43 PM	Departed Post Office	DURANGO CO 81301
Mar 3, 2026 11:51 AM	USPS in possession of item	DURANGO CO 81301
Mar 2, 2026 12:00 AM	Pre-Shipment, USPS Awaiting Item	

# Track a Package

**CARRIER TRACKING NUMBER**

USPS 9414809898643079044575

DATE & TIME	ACTIVITY	LOCATION
Mar 9, 2026 3:29 PM	Delivered, Left with Individual	DENVER CO 80206
Mar 9, 2026 12:41 AM	PROCESSED THROUGH USPS FACILITY	DENVER CO DISTRIBUTION CENTER 80266
Mar 8, 2026 12:00 AM	In Transit to Next Facility, Arriving Late	
Mar 7, 2026 2:37 PM	Arrived at USPS Regional Facility	DENVER CO DISTRIBUTION CENTER 80266
Mar 6, 2026 12:00 AM	In Transit to Next Facility	
Mar 5, 2026 1:34 AM	Departed USPS Facility	ALBUQUERQUE NM 87101
Mar 4, 2026 10:26 PM	Arrived at USPS Facility	ALBUQUERQUE NM 87101
Mar 4, 2026 12:00 AM	In Transit to Next Facility, Arriving On Time	
Mar 3, 2026 3:43 PM	Departed Post Office	DURANGO CO 81301
Mar 3, 2026 11:51 AM	USPS in possession of item	DURANGO CO 81301
Mar 2, 2026 12:00 AM	Pre-Shipment, USPS Awaiting Item	

# Track a Package

**CARRIER TRACKING NUMBER**

USPS 9414809898643079044612

DATE & TIME	ACTIVITY	LOCATION
Mar 10, 2026 8:24 AM	Delivered, Individual Picked Up at Postal Facility	CAMAS WA 98607
Mar 9, 2026 1:54 PM	Notice Left (No Authorized Recipient Available)	CAMAS WA 98607
Mar 8, 2026 12:00 AM	In Transit to Next Facility, Arriving Late	
Mar 7, 2026 8:53 AM	Arrived at USPS Destination Facility	PORTLAND OR 97215
Mar 6, 2026 12:00 AM	In Transit to Next Facility, Arriving On Time	
Mar 5, 2026 1:34 AM	Departed USPS Facility	ALBUQUERQUE NM 87101
Mar 4, 2026 10:26 PM	Arrived at USPS Origin Facility	ALBUQUERQUE NM 87101
Mar 3, 2026 3:43 PM	Departed Post Office	DURANGO CO 81301
Mar 3, 2026 11:50 AM	USPS in possession of item	DURANGO CO 81301
Mar 2, 2026 12:00 AM	Pre-Shipment, USPS Awaiting Item	

# Track a Package

**CARRIER TRACKING NUMBER**

USPS 9414809898643079044667

DATE & TIME	ACTIVITY	LOCATION
Mar 11, 2026 8:30 AM	Delivered, PO Box	SAINT LOUIS MO 63178
Mar 11, 2026 3:24 AM	Available for Pickup	SAINT LOUIS MO 63178
Mar 11, 2026 12:48 AM	Arrived at Post Office	SAINT LOUIS MO 63155
Mar 10, 2026 12:00 AM	In Transit to Next Facility, Arriving Late	
Mar 8, 2026 10:17 AM	PROCESSED THROUGH USPS FACILITY	SAINT LOUIS MO DISTRIBUTION CEN 63155
Mar 7, 2026 3:43 PM	Arrived at USPS Regional Destination Facility	SAINT LOUIS MO DISTRIBUTION CENTER 63155
Mar 6, 2026 12:00 AM	In Transit to Next Facility, Arriving On Time	
Mar 5, 2026 1:34 AM	Departed USPS Facility	ALBUQUERQUE NM 87101
Mar 4, 2026 10:24 PM	Arrived at USPS Origin Facility	ALBUQUERQUE NM 87101
Mar 3, 2026 3:43 PM	Departed Post Office	DURANGO CO 81301
Mar 3, 2026 9:41 AM	USPS in possession of item	DURANGO CO 81301
Mar 2, 2026 12:00 AM	Pre-Shipment, USPS Awaiting Item	

# Track a Package

**CARRIER TRACKING NUMBER**

USPS 9414809898643079044698

DATE & TIME	ACTIVITY	LOCATION
Mar 10, 2026 12:45 PM	Delivered, Individual Picked Up at Post Office	MIDLAND TX 79701
Mar 9, 2026 12:00 AM	In Transit to Next Facility, Arriving Late	
Mar 7, 2026 12:00 AM	In Transit to Next Facility	
Mar 6, 2026 5:38 PM	PROCESSED THROUGH USPS FACILITY	MIDLAND TX DISTRIBUTION CENTER 79711
Mar 6, 2026 1:41 PM	Arrived at USPS Regional Destination Facility	MIDLAND TX DISTRIBUTION CENTER 79711
Mar 5, 2026 1:34 AM	Departed USPS Facility	ALBUQUERQUE NM 87101
Mar 4, 2026 10:26 PM	Arrived at USPS Origin Facility	ALBUQUERQUE NM 87101
Mar 4, 2026 12:00 AM	In Transit to Next Facility, Arriving On Time	
Mar 3, 2026 3:43 PM	Departed Post Office	DURANGO CO 81301
Mar 3, 2026 11:51 AM	USPS in possession of item	DURANGO CO 81301
Mar 2, 2026 12:00 AM	Pre-Shipment, USPS Awaiting Item	

# Track a Package

**CARRIER TRACKING NUMBER**

USPS 9414809898643079044704

DATE & TIME	ACTIVITY	LOCATION
Mar 10, 2026 7:11 AM	Delivered to Agent, Picked up at USPS	DENVER CO 80217
Mar 9, 2026 12:00 AM	In Transit to Next Facility, Arriving Late	
Mar 7, 2026 1:47 PM	Arrived at USPS Regional Facility	DENVER CO DISTRIBUTION CENTER 80266
Mar 6, 2026 12:00 AM	In Transit to Next Facility	
Mar 5, 2026 1:34 AM	Departed USPS Facility	ALBUQUERQUE NM 87101
Mar 4, 2026 10:24 PM	Arrived at USPS Facility	ALBUQUERQUE NM 87101
Mar 4, 2026 12:00 AM	In Transit to Next Facility, Arriving On Time	
Mar 3, 2026 3:43 PM	Departed Post Office	DURANGO CO 81301
Mar 3, 2026 11:47 AM	USPS in possession of item	DURANGO CO 81301
Mar 2, 2026 12:00 AM	Pre-Shipment, USPS Awaiting Item	

# Track a Package

**CARRIER TRACKING NUMBER**

USPS 9414809898643079044711

DATE & TIME	ACTIVITY	LOCATION
Mar 10, 2026 7:11 AM	Delivered to Agent, Picked up at USPS	DENVER CO 80217
Mar 9, 2026 12:00 AM	In Transit to Next Facility, Arriving Late	
Mar 7, 2026 1:47 PM	Arrived at USPS Regional Facility	DENVER CO DISTRIBUTION CENTER 80266
Mar 6, 2026 12:00 AM	In Transit to Next Facility	
Mar 5, 2026 1:34 AM	Departed USPS Facility	ALBUQUERQUE NM 87101
Mar 4, 2026 10:24 PM	Arrived at USPS Facility	ALBUQUERQUE NM 87101
Mar 4, 2026 12:00 AM	In Transit to Next Facility, Arriving On Time	
Mar 3, 2026 3:43 PM	Departed Post Office	DURANGO CO 81301
Mar 3, 2026 11:47 AM	USPS in possession of item	DURANGO CO 81301
Mar 2, 2026 12:00 AM	Pre-Shipment, USPS Awaiting Item	

# Track a Package

**CARRIER TRACKING NUMBER**

USPS 9414809898643079044728

DATE & TIME	ACTIVITY	LOCATION
Mar 10, 2026 9:39 AM	Delivered, Individual Picked Up at Post Office	BOZEMAN MT 59715
Mar 9, 2026 10:49 AM	Available for Pickup	BOZEMAN MT 59715
Mar 8, 2026 6:12 PM	PROCESSED THROUGH USPS FACILITY	BILLINGS MT DISTRIBUTION CENTER 59101
Mar 7, 2026 3:08 PM	Arrived at USPS Regional Destination Facility	BILLINGS MT DISTRIBUTION CENTER 59101
Mar 6, 2026 12:00 AM	In Transit to Next Facility, Arriving On Time	
Mar 5, 2026 1:34 AM	Departed USPS Facility	ALBUQUERQUE NM 87101
Mar 4, 2026 10:24 PM	Arrived at USPS Origin Facility	ALBUQUERQUE NM 87101
Mar 3, 2026 3:43 PM	Departed Post Office	DURANGO CO 81301
Mar 3, 2026 11:47 AM	USPS in possession of item	DURANGO CO 81301
Mar 2, 2026 12:00 AM	Pre-Shipment, USPS Awaiting Item	

# Track a Package

**CARRIER TRACKING NUMBER**

USPS 9414809898643079044742

DATE & TIME	ACTIVITY	LOCATION
Mar 10, 2026 1:02 PM	Delivered, Individual Picked Up at Post Office	GRAND JUNCTION CO 81501
Mar 10, 2026 10:29 AM	Available for Pickup	GRAND JUNCTION CO 81502
Mar 9, 2026 12:00 AM	In Transit to Next Facility, Arriving Late	
Mar 8, 2026 3:36 PM	PROCESSED THROUGH USPS FACILITY	DENVER CO DISTRIBUTION CENTER 80266
Mar 7, 2026 1:47 PM	Arrived at USPS Regional Facility	DENVER CO DISTRIBUTION CENTER 80266
Mar 6, 2026 12:00 AM	In Transit to Next Facility, Arriving On Time	
Mar 5, 2026 1:34 AM	Departed USPS Facility	ALBUQUERQUE NM 87101
Mar 4, 2026 10:24 PM	Arrived at USPS Origin Facility	ALBUQUERQUE NM 87101
Mar 3, 2026 3:43 PM	Departed Post Office	DURANGO CO 81301
Mar 3, 2026 11:47 AM	USPS in possession of item	DURANGO CO 81301
Mar 2, 2026 12:00 AM	Pre-Shipment, USPS Awaiting Item	

# Track a Package

**CARRIER TRACKING NUMBER**

USPS 9414809898643079044803

DATE & TIME	ACTIVITY	LOCATION
Mar 10, 2026 1:43 PM	Delivered, Front Desk/Reception/Mail Room	SAN ANTONIO TX 78209
Mar 9, 2026 2:16 PM	Redelivery Scheduled for Next Business Day	SAN ANTONIO TX 78209
Mar 8, 2026 12:17 AM	PROCESSED THROUGH USPS FACILITY	SAN ANTONIO TX DISTRIBUTION CEN 78284
Mar 7, 2026 12:00 PM	Arrived at USPS Regional Destination Facility	SAN ANTONIO TX DISTRIBUTION CENTER 78284
Mar 6, 2026 12:00 AM	In Transit to Next Facility, Arriving On Time	
Mar 5, 2026 1:34 AM	Departed USPS Facility	ALBUQUERQUE NM 87101
Mar 4, 2026 10:24 PM	Arrived at USPS Origin Facility	ALBUQUERQUE NM 87101
Mar 3, 2026 3:43 PM	Departed Post Office	DURANGO CO 81301
Mar 3, 2026 11:47 AM	USPS in possession of item	DURANGO CO 81301
Mar 2, 2026 12:00 AM	Pre-Shipment, USPS Awaiting Item	

# Track a Package

**CARRIER TRACKING NUMBER**

USPS 9414809898643079044827

DATE & TIME	ACTIVITY	LOCATION
Mar 10, 2026 7:11 AM	Delivered to Agent, Picked up at USPS	DENVER CO 80217
Mar 9, 2026 12:00 AM	In Transit to Next Facility, Arriving Late	
Mar 7, 2026 1:47 PM	Arrived at USPS Regional Facility	DENVER CO DISTRIBUTION CENTER 80266
Mar 6, 2026 12:00 AM	In Transit to Next Facility	
Mar 5, 2026 1:34 AM	Departed USPS Facility	ALBUQUERQUE NM 87101
Mar 4, 2026 10:24 PM	Arrived at USPS Facility	ALBUQUERQUE NM 87101
Mar 4, 2026 12:00 AM	In Transit to Next Facility, Arriving On Time	
Mar 3, 2026 3:43 PM	Departed Post Office	DURANGO CO 81301
Mar 3, 2026 11:47 AM	USPS in possession of item	DURANGO CO 81301
Mar 2, 2026 12:00 AM	Pre-Shipment, USPS Awaiting Item	

# Track a Package

**CARRIER TRACKING NUMBER**

USPS 9414809898643079045008

DATE & TIME	ACTIVITY	LOCATION
Mar 9, 2026 4:11 PM	Delivered, Individual Picked Up at Post Office	MIDLAND TX 79701
Mar 8, 2026 12:00 AM	In Transit to Next Facility, Arriving Late	
Mar 7, 2026 12:00 AM	In Transit to Next Facility	
Mar 6, 2026 5:38 PM	PROCESSED THROUGH USPS FACILITY	MIDLAND TX DISTRIBUTION CENTER 79711
Mar 6, 2026 1:41 PM	Arrived at USPS Regional Destination Facility	MIDLAND TX DISTRIBUTION CENTER 79711
Mar 5, 2026 1:34 AM	Departed USPS Facility	ALBUQUERQUE NM 87101
Mar 4, 2026 10:26 PM	Arrived at USPS Origin Facility	ALBUQUERQUE NM 87101
Mar 4, 2026 12:00 AM	In Transit to Next Facility, Arriving On Time	
Mar 3, 2026 3:43 PM	Departed Post Office	DURANGO CO 81301
Mar 3, 2026 11:51 AM	USPS in possession of item	DURANGO CO 81301
Mar 2, 2026 12:00 AM	Pre-Shipment, USPS Awaiting Item	

# Track a Package

**CARRIER TRACKING NUMBER**

USPS 9414809898643079045015

DATE & TIME	ACTIVITY	LOCATION
Mar 9, 2026 4:11 PM	Delivered, Individual Picked Up at Post Office	MIDLAND TX 79701
Mar 8, 2026 12:00 AM	In Transit to Next Facility, Arriving Late	
Mar 7, 2026 12:00 AM	In Transit to Next Facility	
Mar 6, 2026 5:38 PM	PROCESSED THROUGH USPS FACILITY	MIDLAND TX DISTRIBUTION CENTER 79711
Mar 6, 2026 1:41 PM	Arrived at USPS Regional Destination Facility	MIDLAND TX DISTRIBUTION CENTER 79711
Mar 5, 2026 1:34 AM	Departed USPS Facility	ALBUQUERQUE NM 87101
Mar 4, 2026 10:26 PM	Arrived at USPS Origin Facility	ALBUQUERQUE NM 87101
Mar 4, 2026 12:00 AM	In Transit to Next Facility, Arriving On Time	
Mar 3, 2026 3:43 PM	Departed Post Office	DURANGO CO 81301
Mar 3, 2026 11:51 AM	USPS in possession of item	DURANGO CO 81301
Mar 2, 2026 12:00 AM	Pre-Shipment, USPS Awaiting Item	

# Track a Package

**CARRIER TRACKING NUMBER**

USPS 9414809898643079045053

DATE & TIME	ACTIVITY	LOCATION
Mar 10, 2026 2:26 PM	Delivered, Left with Individual	SAN ANTONIO TX 78209
Mar 9, 2026 12:00 AM	In Transit to Next Facility, Arriving Late	
Mar 8, 2026 12:17 AM	PROCESSED THROUGH USPS FACILITY	SAN ANTONIO TX DISTRIBUTION CEN 78284
Mar 7, 2026 12:00 PM	Arrived at USPS Regional Destination Facility	SAN ANTONIO TX DISTRIBUTION CENTER 78284
Mar 6, 2026 12:00 AM	In Transit to Next Facility, Arriving On Time	
Mar 5, 2026 1:34 AM	Departed USPS Facility	ALBUQUERQUE NM 87101
Mar 4, 2026 10:24 PM	Arrived at USPS Origin Facility	ALBUQUERQUE NM 87101
Mar 3, 2026 3:43 PM	Departed Post Office	DURANGO CO 81301
Mar 3, 2026 11:46 AM	USPS in possession of item	DURANGO CO 81301
Mar 2, 2026 12:00 AM	Pre-Shipment, USPS Awaiting Item	

# Track a Package

**CARRIER TRACKING NUMBER**

USPS 9414809898643079045138

DATE & TIME	ACTIVITY	LOCATION
Mar 10, 2026 2:45 PM	Delivered, Individual Picked Up at Post Office	MIDLAND TX 79701
Mar 9, 2026 6:57 AM	Available for Pickup	MIDLAND TX 79704
Mar 9, 2026 6:56 AM	Arrived at Post Office	MIDLAND TX 79701
Mar 6, 2026 1:41 PM	Arrived at USPS Regional Destination Facility	MIDLAND TX DISTRIBUTION CENTER 79711
Mar 5, 2026 1:34 AM	Departed USPS Facility	ALBUQUERQUE NM 87101
Mar 4, 2026 10:25 PM	Arrived at USPS Origin Facility	ALBUQUERQUE NM 87101
Mar 4, 2026 12:00 AM	In Transit to Next Facility, Arriving On Time	
Mar 3, 2026 3:43 PM	Departed Post Office	DURANGO CO 81301
Mar 3, 2026 11:46 AM	USPS in possession of item	DURANGO CO 81301
Mar 2, 2026 12:00 AM	Pre-Shipment, USPS Awaiting Item	

# Track a Package

**CARRIER TRACKING NUMBER**

USPS 9414809898643079045213

DATE & TIME	ACTIVITY	LOCATION
Mar 11, 2026 1:27 PM	Delivered, Individual Picked Up at Post Office	CLEAR SPRING MD 21722
Mar 10, 2026 11:12 AM	Notice Left (No Authorized Recipient Available)	BIG POOL MD 21711
Mar 10, 2026 9:53 AM	Out for Delivery, Expected Delivery by 9:00pm	BIG POOL MD 21711
Mar 10, 2026 9:42 AM	Arrived at Post Office	CLEAR SPRING MD 21722
Mar 9, 2026 4:08 PM	PROCESSED THROUGH USPS FACILITY	BALTIMORE MD DISTRIBUTION CENTE 21233
Mar 9, 2026 11:22 AM	Arrived at USPS Regional Destination Facility	BALTIMORE MD DISTRIBUTION CENTER 21233
Mar 8, 2026 12:00 AM	In Transit to Next Facility, Arriving On Time	
Mar 5, 2026 1:34 AM	Departed USPS Facility	ALBUQUERQUE NM 87101
Mar 4, 2026 10:26 PM	Arrived at USPS Origin Facility	ALBUQUERQUE NM 87101
Mar 3, 2026 3:43 PM	Departed Post Office	DURANGO CO 81301
Mar 3, 2026 11:50 AM	USPS in possession of item	DURANGO CO 81301
Mar 2, 2026 12:00 AM	Pre-Shipment, USPS Awaiting Item	

# Track a Package

**CARRIER TRACKING NUMBER**

USPS 9414809898643079045336

DATE & TIME	ACTIVITY	LOCATION
Mar 11, 2026 2:39 PM	Delivered, Individual Picked Up at Post Office	MUNDELEIN IL 60060
Mar 9, 2026 2:44 PM	Notice Left (No Authorized Recipient Available)	MUNDELEIN IL 60060
Mar 8, 2026 10:16 PM	PROCESSED THROUGH USPS FACILITY	PALATINE IL DISTRIBUTION CENTER 60095
Mar 8, 2026 12:00 AM	In Transit to Next Facility, Arriving Late	
Mar 7, 2026 3:07 PM	Arrived at USPS Regional Destination Facility	PALATINE IL DISTRIBUTION CENTER 60095
Mar 6, 2026 12:00 AM	In Transit to Next Facility, Arriving On Time	
Mar 5, 2026 1:34 AM	Departed USPS Facility	ALBUQUERQUE NM 87101
Mar 4, 2026 10:26 PM	Arrived at USPS Origin Facility	ALBUQUERQUE NM 87101
Mar 3, 2026 3:43 PM	Departed Post Office	DURANGO CO 81301
Mar 3, 2026 11:50 AM	USPS in possession of item	DURANGO CO 81301
Mar 2, 2026 12:00 AM	Pre-Shipment, USPS Awaiting Item	

# Track a Package

**CARRIER TRACKING NUMBER**

USPS 9414809898643079045398

DATE & TIME	ACTIVITY	LOCATION
Mar 9, 2026 4:08 PM	Delivered, Individual Picked Up at Postal Facility	WESTMORELAND TN 37186
Mar 9, 2026 12:07 PM	Notice Left (No Authorized Recipient Available)	WESTMORELAND TN 37186
Mar 9, 2026 7:46 AM	Out for Delivery, Expected Delivery by 9:00pm	WESTMORELAND TN 37186
Mar 9, 2026 7:35 AM	Arrived at Post Office	WESTMORELAND TN 37186
Mar 8, 2026 12:00 AM	In Transit to Next Facility, Arriving Late	
Mar 7, 2026 3:49 PM	PROCESSED THROUGH USPS FACILITY	NASHVILLE TN DISTRIBUTION CENTE 37227
Mar 7, 2026 11:57 AM	Arrived at USPS Regional Destination Facility	NASHVILLE TN DISTRIBUTION CENTER 37227
Mar 6, 2026 12:00 AM	In Transit to Next Facility, Arriving On Time	
Mar 5, 2026 1:34 AM	Departed USPS Facility	ALBUQUERQUE NM 87101
Mar 4, 2026 10:26 PM	Arrived at USPS Origin Facility	ALBUQUERQUE NM 87101
Mar 3, 2026 3:43 PM	Departed Post Office	DURANGO CO 81301
Mar 3, 2026 11:50 AM	USPS in possession of item	DURANGO CO 81301
Mar 2, 2026 12:00 AM	Pre-Shipment, USPS Awaiting Item	

## Track a Package

**CARRIER TRACKING NUMBER**

USPS 9414809898643079045435

DATE & TIME	ACTIVITY	LOCATION
Mar 10, 2026 10:40 AM	Delivered, Individual Picked Up at Postal Facility	ABILENE TX 79605
Mar 9, 2026 11:43 AM	Available for Pickup	ABILENE TX 79605
Mar 9, 2026 11:42 AM	AVAILABLE FOR PICKUP	ABILENE TX 79605
Mar 9, 2026 3:44 AM	Departed USPS Regional Facility	ABILENE TX DISTRIBUTION CENTER 79601
Mar 9, 2026 1:22 AM	PROCESSED THROUGH USPS FACILITY	ABILENE TX DISTRIBUTION CENTER 79601
Mar 8, 2026 12:00 AM	In Transit to Next Facility, Arriving Late	
Mar 6, 2026 9:28 AM	Arrived at USPS Regional Destination Facility	LUBBOCK TX DISTRIBUTION CENTER 79402
Mar 5, 2026 1:34 AM	Departed USPS Facility	ALBUQUERQUE NM 87101
Mar 4, 2026 10:24 PM	Arrived at USPS Origin Facility	ALBUQUERQUE NM 87101
Mar 4, 2026 12:00 AM	In Transit to Next Facility, Arriving On Time	
Mar 3, 2026 3:43 PM	Departed Post Office	DURANGO CO 81301
Mar 3, 2026 11:49 AM	USPS in possession of item	DURANGO CO 81301
Mar 2, 2026 12:00 AM	Pre-Shipment, USPS Awaiting Item	

# Track a Package

## CARRIER TRACKING NUMBER

USPS 9414809898643079045442

DATE & TIME	ACTIVITY	LOCATION
Mar 11, 2026 1:25 PM	Delivered, Individual Picked Up at Post Office	RANCHOS DE TAOS NM 87557
Mar 11, 2026 3:37 AM	PICKUP REMINDER	RANCHOS DE TAOS NM 87557
Mar 11, 2026 12:00 AM	Reminder to pick up your item	RANCHOS DE TAOS NM 87557
Mar 6, 2026 8:16 AM	Available for Pickup	RANCHOS DE TAOS NM 87557
Mar 6, 2026 8:16 AM	Arrived at Post Office	RANCHOS DE TAOS NM 87557
Mar 5, 2026 5:40 PM	PROCESSED THROUGH USPS FACILITY	ALBUQUERQUE NM 87101
Mar 5, 2026 1:34 AM	Departed USPS Facility	ALBUQUERQUE NM 87101
Mar 4, 2026 10:24 PM	Arrived at USPS Facility	ALBUQUERQUE NM 87101
Mar 4, 2026 12:00 AM	In Transit to Next Facility, Arriving On Time	
Mar 3, 2026 3:43 PM	Departed Post Office	DURANGO CO 81301
Mar 3, 2026 9:44 AM	USPS in possession of item	DURANGO CO 81301
Mar 2, 2026 12:00 AM	Pre-Shipment, USPS Awaiting Item	

# Track a Package

**CARRIER TRACKING NUMBER**  
USPS 9414809898643079045787

DATE & TIME	ACTIVITY	LOCATION
Mar 10, 2026 10:36 AM	DELIVERED INDIVIDUAL PICKED UP AT USPS	ABILENE TX 79605
Mar 9, 2026 3:25 PM	Notice Left (No Authorized Recipient Available)	ABILENE TX 79606
Mar 7, 2026 11:39 PM	PROCESSED THROUGH USPS FACILITY	ABILENE TX DISTRIBUTION CENTER 79601
Mar 8, 2026 12:00 AM	In Transit to Next Facility, Arriving Late	
Mar 7, 2026 4:18 AM	Departed USPS Regional Facility	LUBBOCK TX DISTRIBUTION CENTER 79402
Mar 6, 2026 9:28 AM	Arrived at USPS Regional Destination Facility	LUBBOCK TX DISTRIBUTION CENTER 79402
Mar 5, 2026 1:34 AM	Departed USPS Facility	ALBUQUERQUE NM 87101
Mar 4, 2026 10:24 PM	Arrived at USPS Origin Facility	ALBUQUERQUE NM 87101
Mar 4, 2026 12:00 AM	In Transit to Next Facility, Arriving On Time	
Mar 3, 2026 3:43 PM	Departed Post Office	DURANGO CO 81301
Mar 3, 2026 11:49 AM	USPS in possession of item	DURANGO CO 81301
Mar 2, 2026 12:00 AM	Pre-Shipment, USPS Awaiting Item	



Date Produced: 03/09/2026

Pitney Bowes:

The following is the delivery information for Certified Mail™/RRE item number 9414 8098 9864 3079 0435 61. Our records indicate that this item was delivered on 03/07/2026 at 02:48 p.m. in DALLAS, TX 75225. The scanned image of the recipient information is provided below.

Signature of Recipient :

A scanned image of a handwritten signature in black ink, which appears to read "Paul Host". The signature is written over a set of horizontal lines.

Address of Recipient :

A rectangular area where the recipient's address information has been redacted, appearing as a solid black box.

Thank you for selecting the Postal Service for your mailing needs. If you require additional assistance, please contact your local post office or Postal Service representative.

Sincerely,  
United States Postal Service

The customer reference number shown below is not validated or endorsed by the United States Postal Service. It is solely for customer use.

Customer Reference Number: ORRI - Devon Tiger King - BS



Date Produced: 03/09/2026

Pitney Bowes:

The following is the delivery information for Certified Mail™/RRE item number 9414 8098 9864 3079 0436 46. Our records indicate that this item was delivered on 03/07/2026 at 03:15 p.m. in FORT WORTH, TX 76107. The scanned image of the recipient information is provided below.

Signature of Recipient :

A handwritten signature in black ink, consisting of several overlapping, fluid strokes that are difficult to decipher.

Address of Recipient :

**51 WESTOVER TER, FORT  
WORTH, TX 76107**

Thank you for selecting the Postal Service for your mailing needs. If you require additional assistance, please contact your local post office or Postal Service representative.

Sincerely,  
United States Postal Service

The customer reference number shown below is not validated or endorsed by the United States Postal Service. It is solely for customer use.

Customer Reference Number: ORRI - Devon Tiger King - BS



Date Produced: 03/09/2026

Pitney Bowes:

The following is the delivery information for Certified Mail™/RRE item number 9414 8098 9864 3079 0437 45. Our records indicate that this item was delivered on 03/07/2026 at 12:50 p.m. in ODESSA, TX 79761. The scanned image of the recipient information is provided below.

Signature of Recipient :  
(Authorized Agent)

A handwritten signature consisting of the letters 'D' and 'F' written twice, one above the other, in a cursive style.

Address of Recipient : **713 HUDSON AVE, ODESSA, TX  
79761**

Thank you for selecting the Postal Service for your mailing needs. If you require additional assistance, please contact your local post office or Postal Service representative.

Sincerely,  
United States Postal Service

The customer reference number shown below is not validated or endorsed by the United States Postal Service. It is solely for customer use.

Customer Reference Number: ORRI - Devon Tiger King - BS



Date Produced: 03/09/2026

Pitney Bowes:

The following is the delivery information for Certified Mail™/RRE item number 9414 8098 9864 3079 0437 76. Our records indicate that this item was delivered on 03/07/2026 at 12:49 p.m. in ODESSA, TX 79761. The scanned image of the recipient information is provided below.

Signature of Recipient :  
(Authorized Agent)

A handwritten signature consisting of the letters 'D' and 'F' written twice, one above the other, in a cursive style.

Address of Recipient : **713 HUDSON AVE, ODESSA, TX  
79761**

Thank you for selecting the Postal Service for your mailing needs. If you require additional assistance, please contact your local post office or Postal Service representative.

Sincerely,  
United States Postal Service

The customer reference number shown below is not validated or endorsed by the United States Postal Service. It is solely for customer use.

Customer Reference Number: ORRI - Devon Tiger King - BS



Date Produced: 03/09/2026

Pitney Bowes:

The following is the delivery information for Certified Mail™/RRE item number 9414 8098 9864 3079 0438 06. Our records indicate that this item was delivered on 03/07/2026 at 01:59 p.m. in PUNTA GORDA, FL 33950. The scanned image of the recipient information is provided below.

Signature of Recipient :

A handwritten signature in black ink that reads "Julie Hernandez". The signature is written in a cursive style with a large initial 'J'.

Address of Recipient :

**3011 MAGDALINA DR, PUNTA  
GORDA, FL 33950**

Thank you for selecting the Postal Service for your mailing needs. If you require additional assistance, please contact your local post office or Postal Service representative.

Sincerely,  
United States Postal Service

The customer reference number shown below is not validated or endorsed by the United States Postal Service. It is solely for customer use.

Customer Reference Number: ORRI - Devon Tiger King - BS




Date Produced: 03/09/2026

Pitney Bowes:

The following is the delivery information for Certified Mail™/RRE item number 9414 8098 9864 3079 0438 75. Our records indicate that this item was delivered on 03/07/2026 at 07:58 a.m. in FORT WORTH, TX 76147. The scanned image of the recipient information is provided below.

Signature of Recipient :



Address of Recipient :



Thank you for selecting the Postal Service for your mailing needs. If you require additional assistance, please contact your local post office or Postal Service representative.

Sincerely,  
United States Postal Service

The customer reference number shown below is not validated or endorsed by the United States Postal Service. It is solely for customer use.

Customer Reference Number: ORRI - Devon Tiger King - BS




Date Produced: 03/09/2026

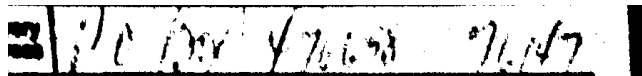
Pitney Bowes:

The following is the delivery information for Certified Mail™/RRE item number 9414 8098 9864 3079 0438 82. Our records indicate that this item was delivered on 03/07/2026 at 07:57 a.m. in FORT WORTH, TX 76147. The scanned image of the recipient information is provided below.

Signature of Recipient :



Address of Recipient :



Thank you for selecting the Postal Service for your mailing needs. If you require additional assistance, please contact your local post office or Postal Service representative.

Sincerely,  
United States Postal Service

The customer reference number shown below is not validated or endorsed by the United States Postal Service. It is solely for customer use.

Customer Reference Number: ORRI - Devon Tiger King - BS



Date Produced: 03/09/2026

Pitney Bowes:

The following is the delivery information for Certified Mail™/RRE item number 9414 8098 9864 3079 0438 99. Our records indicate that this item was delivered on 03/07/2026 at 03:15 p.m. in FORT WORTH, TX 76107. The scanned image of the recipient information is provided below.

Signature of Recipient :

A handwritten signature in black ink, consisting of several overlapping, fluid strokes that are difficult to decipher.

Address of Recipient :

**51 WESTOVER TER, FORT  
WORTH, TX 76107**

Thank you for selecting the Postal Service for your mailing needs. If you require additional assistance, please contact your local post office or Postal Service representative.

Sincerely,  
United States Postal Service

The customer reference number shown below is not validated or endorsed by the United States Postal Service. It is solely for customer use.

Customer Reference Number: ORRI - Devon Tiger King - BS



Date Produced: 03/09/2026

Pitney Bowes:

The following is the delivery information for Certified Mail™/RRE item number 9414 8098 9864 3079 0439 05. Our records indicate that this item was delivered on 03/07/2026 at 01:19 p.m. in HOUSTON, TX 77065. The scanned image of the recipient information is provided below.

Signature of Recipient :

*Grevellon/N  
Grevellon/N*

Address of Recipient :

**11607 WOLF RUN LN,  
HOUSTON, TX 77065**

Thank you for selecting the Postal Service for your mailing needs. If you require additional assistance, please contact your local post office or Postal Service representative.

Sincerely,  
United States Postal Service

The customer reference number shown below is not validated or endorsed by the United States Postal Service. It is solely for customer use.

Customer Reference Number: ORRI - Devon Tiger King - BS



Date Produced: 03/09/2026

Pitney Bowes:

The following is the delivery information for Certified Mail™/RRE item number 9414 8098 9864 3079 0439 29. Our records indicate that this item was delivered on 03/07/2026 at 12:28 p.m. in MEDFORD, OR 97504. The scanned image of the recipient information is provided below.

Signature of Recipient :

A handwritten signature in black ink, consisting of several fluid, connected strokes.

Address of Recipient :

**2318 STONEBROOK DR,  
MEDFORD, OR 97504**

Thank you for selecting the Postal Service for your mailing needs. If you require additional assistance, please contact your local post office or Postal Service representative.

Sincerely,  
United States Postal Service

The customer reference number shown below is not validated or endorsed by the United States Postal Service. It is solely for customer use.

Customer Reference Number: ORRI - Devon Tiger King - BS



Date Produced: 03/09/2026

Pitney Bowes:

The following is the delivery information for Certified Mail™/RRE item number 9414 8098 9864 3079 0439 36. Our records indicate that this item was delivered on 03/07/2026 at 12:28 p.m. in MEDFORD, OR 97504. The scanned image of the recipient information is provided below.

Signature of Recipient :

A handwritten signature in black ink, consisting of several fluid, connected strokes.

Address of Recipient :

**2318 STONEBROOK DR,  
MEDFORD, OR 97504**

Thank you for selecting the Postal Service for your mailing needs. If you require additional assistance, please contact your local post office or Postal Service representative.

Sincerely,  
United States Postal Service

The customer reference number shown below is not validated or endorsed by the United States Postal Service. It is solely for customer use.

Customer Reference Number: ORRI - Devon Tiger King - BS



Date Produced: 03/09/2026

Pitney Bowes:

The following is the delivery information for Certified Mail™/RRE item number 9414 8098 9864 3079 0439 98. Our records indicate that this item was delivered on 03/07/2026 at 01:59 p.m. in PUNTA GORDA, FL 33950. The scanned image of the recipient information is provided below.

Signature of Recipient :

A handwritten signature in black ink that reads "Julie Hernandez". The signature is written in a cursive style with a large initial "J".

Address of Recipient :

**3011 MAGDALINA DR, PUNTA  
GORDA, FL 33950**

Thank you for selecting the Postal Service for your mailing needs. If you require additional assistance, please contact your local post office or Postal Service representative.

Sincerely,  
United States Postal Service

The customer reference number shown below is not validated or endorsed by the United States Postal Service. It is solely for customer use.

Customer Reference Number: ORRI - Devon Tiger King - BS



Date Produced: 03/09/2026

Pitney Bowes:

The following is the delivery information for Certified Mail™/RRE item number 9414 8098 9864 3079 0440 01. Our records indicate that this item was delivered on 03/07/2026 at 11:35 a.m. in HILTON HEAD ISLAND, SC 29926. The scanned image of the recipient information is provided below.

Signature of Recipient :

A handwritten signature in black ink, appearing to read "J. King". The signature is written in a cursive style with a large, sweeping flourish at the end.

Address of Recipient :

**9 SEA ROBIN CT, HILTON HEAD  
ISLAND, SC 29926**

Thank you for selecting the Postal Service for your mailing needs. If you require additional assistance, please contact your local post office or Postal Service representative.

Sincerely,  
United States Postal Service

The customer reference number shown below is not validated or endorsed by the United States Postal Service. It is solely for customer use.

Customer Reference Number: ORRI - Devon Tiger King - BS



Date Produced: 03/09/2026

Pitney Bowes:

The following is the delivery information for Certified Mail™/RRE item number 9414 8098 9864 3079 0440 25. Our records indicate that this item was delivered on 03/07/2026 at 01:21 p.m. in CLOVIS, CA 93619. The scanned image of the recipient information is provided below.

Signature of Recipient :

A handwritten signature in black ink, appearing to read "John W. Smith".

Address of Recipient :

**6208 AMBER AVE, CLOVIS, CA  
93619**

Thank you for selecting the Postal Service for your mailing needs. If you require additional assistance, please contact your local post office or Postal Service representative.

Sincerely,  
United States Postal Service

The customer reference number shown below is not validated or endorsed by the United States Postal Service. It is solely for customer use.

Customer Reference Number: ORRI - Devon Tiger King - BS



Date Produced: 03/09/2026

Pitney Bowes:

The following is the delivery information for Certified Mail™/RRE item number 9414 8098 9864 3079 0440 32. Our records indicate that this item was delivered on 03/07/2026 at 12:28 p.m. in MEDFORD, OR 97504. The scanned image of the recipient information is provided below.

Signature of Recipient :

A handwritten signature in black ink, consisting of several loops and a long horizontal stroke.

Address of Recipient :

**2318 STONEBROOK DR,  
MEDFORD, OR 97504**

Thank you for selecting the Postal Service for your mailing needs. If you require additional assistance, please contact your local post office or Postal Service representative.

Sincerely,  
United States Postal Service

The customer reference number shown below is not validated or endorsed by the United States Postal Service. It is solely for customer use.

Customer Reference Number: ORRI - Devon Tiger King - BS



Date Produced: 03/09/2026

Pitney Bowes:

The following is the delivery information for Certified Mail™/RRE item number 9414 8098 9864 3079 0442 23. Our records indicate that this item was delivered on 03/07/2026 at 01:20 p.m. in ROSWELL, NM 88201. The scanned image of the recipient information is provided below.

Signature of Recipient :

A handwritten signature in black ink that reads "Marisol Sato". The signature is written in a cursive style.

Address of Recipient :

**264 ADOBE MESA RD,  
ROSWELL, NM 88201**

Thank you for selecting the Postal Service for your mailing needs. If you require additional assistance, please contact your local post office or Postal Service representative.

Sincerely,  
United States Postal Service

The customer reference number shown below is not validated or endorsed by the United States Postal Service. It is solely for customer use.

Customer Reference Number: ORRI - Devon Tiger King - BS



Date Produced: 03/09/2026

Pitney Bowes:

The following is the delivery information for Certified Mail™/RRE item number 9414 8098 9864 3079 0443 53. Our records indicate that this item was delivered on 03/07/2026 at 10:51 a.m. in OAKLAND, CA 94611. The scanned image of the recipient information is provided below.

Signature of Recipient :

Two handwritten signatures in black ink, one above the other, both appearing to be illegible scribbles.

Address of Recipient :

**4243 TERRACE ST, OAKLAND,  
CA 94611**

Thank you for selecting the Postal Service for your mailing needs. If you require additional assistance, please contact your local post office or Postal Service representative.

Sincerely,  
United States Postal Service

The customer reference number shown below is not validated or endorsed by the United States Postal Service. It is solely for customer use.

Customer Reference Number: ORRI - Devon Tiger King - BS



Date Produced: 03/09/2026

Pitney Bowes:

The following is the delivery information for Certified Mail™/RRE item number 9414 8098 9864 3079 0443 77. Our records indicate that this item was delivered on 03/07/2026 at 11:38 a.m. in LUBBOCK, TX 79424. The scanned image of the recipient information is provided below.

Signature of Recipient :

Two handwritten signatures of "D. Lander" are shown. The top signature is in black ink, and the bottom signature is in blue ink.

Address of Recipient :

**6608 QUITMAN AVE UNIT B,  
LUBBOCK, TX 79424**

Thank you for selecting the Postal Service for your mailing needs. If you require additional assistance, please contact your local post office or Postal Service representative.

Sincerely,  
United States Postal Service

The customer reference number shown below is not validated or endorsed by the United States Postal Service. It is solely for customer use.

Customer Reference Number: ORRI - Devon Tiger King - BS



Date Produced: 03/09/2026

Pitney Bowes:

The following is the delivery information for Certified Mail™/RRE item number 9414 8098 9864 3079 0446 50. Our records indicate that this item was delivered on 03/07/2026 at 12:03 p.m. in MIDLAND, TX 79701. The scanned image of the recipient information is provided below.

Signature of Recipient :

A handwritten signature in black ink, appearing to read "Kelly Bingham", written over a set of three horizontal lines.

Address of Recipient :

A handwritten address in black ink, "1603 W Kansas", written over a set of three horizontal lines.

Thank you for selecting the Postal Service for your mailing needs. If you require additional assistance, please contact your local post office or Postal Service representative.

Sincerely,  
United States Postal Service

The customer reference number shown below is not validated or endorsed by the United States Postal Service. It is solely for customer use.

Customer Reference Number: ORRI - Devon Tiger King - BS



Date Produced: 03/09/2026

Pitney Bowes:

The following is the delivery information for Certified Mail™/RRE item number 9414 8098 9864 3079 0446 81. Our records indicate that this item was delivered on 03/07/2026 at 09:49 a.m. in PUNTA GORDA, FL 33950. The scanned image of the recipient information is provided below.

Signature of Recipient :

A handwritten signature in black ink, appearing to read "Devon Tiger King".

Address of Recipient :

**2801 MARLIN CT, PUNTA  
GORDA, FL 33950**

Thank you for selecting the Postal Service for your mailing needs. If you require additional assistance, please contact your local post office or Postal Service representative.

Sincerely,  
United States Postal Service

The customer reference number shown below is not validated or endorsed by the United States Postal Service. It is solely for customer use.

Customer Reference Number: ORRI - Devon Tiger King - BS



Date Produced: 03/09/2026

Pitney Bowes:

The following is the delivery information for Certified Mail™/RRE item number 9414 8098 9864 3079 0448 34. Our records indicate that this item was delivered on 03/07/2026 at 11:48 a.m. in TUCSON, AZ 85749. The scanned image of the recipient information is provided below.

Signature of Recipient :

A handwritten signature in black ink, appearing to be a stylized name with a horizontal line across the middle.

Address of Recipient :

A single horizontal line of handwritten text, likely representing the recipient's address.

Thank you for selecting the Postal Service for your mailing needs. If you require additional assistance, please contact your local post office or Postal Service representative.

Sincerely,  
United States Postal Service

The customer reference number shown below is not validated or endorsed by the United States Postal Service. It is solely for customer use.

Customer Reference Number: ORRI - Devon Tiger King - BS



Date Produced: 03/09/2026

Pitney Bowes:

The following is the delivery information for Certified Mail™/RRE item number 9414 8098 9864 3079 0450 39. Our records indicate that this item was delivered on 03/07/2026 at 12:40 p.m. in MIDLAND, TX 79707. The scanned image of the recipient information is provided below.

Signature of Recipient :

A handwritten signature in black ink, appearing to be "D. M." with a horizontal line underneath.

Address of Recipient :

**3512 STELLAR PL, MIDLAND, TX  
79707**

Thank you for selecting the Postal Service for your mailing needs. If you require additional assistance, please contact your local post office or Postal Service representative.

Sincerely,  
United States Postal Service

The customer reference number shown below is not validated or endorsed by the United States Postal Service. It is solely for customer use.

Customer Reference Number: ORRI - Devon Tiger King - BS



Date Produced: 03/09/2026

Pitney Bowes:

The following is the delivery information for Certified Mail™/RRE item number 9414 8098 9864 3079 0450 77. Our records indicate that this item was delivered on 03/07/2026 at 02:47 p.m. in DALLAS, TX 75225. The scanned image of the recipient information is provided below.

Signature of Recipient :

A scanned image of a handwritten signature in black ink, which appears to read "Paul Hall". The signature is written over a set of horizontal lines.

Address of Recipient :

A rectangular area where the recipient's address information has been redacted, appearing as a solid black box.

Thank you for selecting the Postal Service for your mailing needs. If you require additional assistance, please contact your local post office or Postal Service representative.

Sincerely,  
United States Postal Service

The customer reference number shown below is not validated or endorsed by the United States Postal Service. It is solely for customer use.

Customer Reference Number: ORRI - Devon Tiger King - BS



Date Produced: 03/09/2026

Pitney Bowes:

The following is the delivery information for Certified Mail™/RRE item number 9414 8098 9864 3079 0451 76. Our records indicate that this item was delivered on 03/07/2026 at 10:35 a.m. in MIDLAND, TX 79705. The scanned image of the recipient information is provided below.

Signature of Recipient :

A handwritten signature in black ink, appearing to be "W.D.", written over a faint background of a signature strip.

Address of Recipient :

**4 GREENWICH DR, MIDLAND,  
TX 79705**

Thank you for selecting the Postal Service for your mailing needs. If you require additional assistance, please contact your local post office or Postal Service representative.

Sincerely,  
United States Postal Service

The customer reference number shown below is not validated or endorsed by the United States Postal Service. It is solely for customer use.

Customer Reference Number: ORRI - Devon Tiger King - BS



Date Produced: 03/09/2026

Pitney Bowes:

The following is the delivery information for Certified Mail™/RRE item number 9414 8098 9864 3079 0452 82. Our records indicate that this item was delivered on 03/07/2026 at 07:52 a.m. in DALLAS, TX 75246. The scanned image of the recipient information is provided below.

Signature of Recipient :

*[Handwritten signature]*  
*Via Certified*

Address of Recipient :

*3500*  
*Garston*

Thank you for selecting the Postal Service for your mailing needs. If you require additional assistance, please contact your local post office or Postal Service representative.

Sincerely,  
United States Postal Service

The customer reference number shown below is not validated or endorsed by the United States Postal Service. It is solely for customer use.

Customer Reference Number: ORRI - Devon Tiger King - BS



Date Produced: 03/09/2026

Pitney Bowes:

The following is the delivery information for Certified Mail™/RRE item number 9414 8098 9864 3079 0452 99. Our records indicate that this item was delivered on 03/07/2026 at 01:42 p.m. in PARADISE VALLEY, AZ 85253. The scanned image of the recipient information is provided below.

Signature of Recipient :

A handwritten signature in black ink, appearing to read "C. King", with a horizontal line underneath it.

Address of Recipient :

A single horizontal line, likely representing a redacted address.

Thank you for selecting the Postal Service for your mailing needs. If you require additional assistance, please contact your local post office or Postal Service representative.

Sincerely,  
United States Postal Service

The customer reference number shown below is not validated or endorsed by the United States Postal Service. It is solely for customer use.

Customer Reference Number: ORRI - Devon Tiger King - BS



Date Produced: 03/09/2026

Pitney Bowes:

The following is the delivery information for Certified Mail™/RRE item number 9414 8098 9864 3079 0456 19. Our records indicate that this item was delivered on 03/07/2026 at 12:46 p.m. in ARLINGTON, TX 76012. The scanned image of the recipient information is provided below.

Signature of Recipient :

A handwritten signature in black ink, appearing to be "L. J. Johnson".

Address of Recipient :

**1108 CROWLEY RD,  
ARLINGTON, TX 76012**

Thank you for selecting the Postal Service for your mailing needs. If you require additional assistance, please contact your local post office or Postal Service representative.

Sincerely,  
United States Postal Service

The customer reference number shown below is not validated or endorsed by the United States Postal Service. It is solely for customer use.

Customer Reference Number: ORRI - Devon Tiger King - BS



Date Produced: 03/09/2026

Pitney Bowes:

The following is the delivery information for Certified Mail™/RRE item number 9414 8098 9864 3079 0457 25. Our records indicate that this item was delivered on 03/07/2026 at 02:42 p.m. in COLORADO SPRINGS, CO 80919. The scanned image of the recipient information is provided below.

Signature of Recipient :

Signature	<i>J. M. Hendricks</i>
Printed name	Judith M. Hendricks
Address	1535 Owl Ridge Ln

Address of Recipient :

Address	1535 Owl Ridge Ln
City/State/Zip	CO 80919

Thank you for selecting the Postal Service for your mailing needs. If you require additional assistance, please contact your local post office or Postal Service representative.

Sincerely,  
United States Postal Service

The customer reference number shown below is not validated or endorsed by the United States Postal Service. It is solely for customer use.

Customer Reference Number: ORRI - Devon Tiger King - BS




Date Produced: 03/10/2026

Pitney Bowes:

The following is the delivery information for Certified Mail™/RRE item number 9414 8098 9864 3079 0438 20. Our records indicate that this item was delivered on 03/09/2026 at 11:13 a.m. in GLEN ELLYN, IL 60137. The scanned image of the recipient information is provided below.

Signature of Recipient :

  
\_\_\_\_\_  
\_\_\_\_\_

Address of Recipient :

\_\_\_\_\_  
220 MICTON AVE  
\_\_\_\_\_

Thank you for selecting the Postal Service for your mailing needs. If you require additional assistance, please contact your local post office or Postal Service representative.

Sincerely,  
United States Postal Service

The customer reference number shown below is not validated or endorsed by the United States Postal Service. It is solely for customer use.

Customer Reference Number: ORRI - Devon Tiger King - BS



Date Produced: 03/10/2026

Pitney Bowes:

The following is the delivery information for Certified Mail™/RRE item number 9414 8098 9864 3079 0438 37. Our records indicate that this item was delivered on 03/09/2026 at 12:48 p.m. in WICHITA FALLS, TX 76308. The scanned image of the recipient information is provided below.

Signature of Recipient :

A handwritten signature in black ink, consisting of several loops and a long horizontal stroke.

Address of Recipient :

A handwritten address in black ink, appearing to be "2730" followed by a long, wavy line.

Thank you for selecting the Postal Service for your mailing needs. If you require additional assistance, please contact your local post office or Postal Service representative.

Sincerely,  
United States Postal Service

The customer reference number shown below is not validated or endorsed by the United States Postal Service. It is solely for customer use.

Customer Reference Number: ORRI - Devon Tiger King - BS



Date Produced: 03/10/2026

Pitney Bowes:

The following is the delivery information for Certified Mail™/RRE item number 9414 8098 9864 3079 0438 51. Our records indicate that this item was delivered on 03/09/2026 at 11:56 a.m. in GLENDALE, AZ 85306. The scanned image of the recipient information is provided below.

Signature of Recipient :

A handwritten signature in black ink, appearing to be a stylized name, possibly "Devon Tiger King".

Address of Recipient :

A handwritten address in black ink, appearing to be "Pitney Bowes".

Thank you for selecting the Postal Service for your mailing needs. If you require additional assistance, please contact your local post office or Postal Service representative.

Sincerely,  
United States Postal Service

The customer reference number shown below is not validated or endorsed by the United States Postal Service. It is solely for customer use.

Customer Reference Number: ORRI - Devon Tiger King - BS



Date Produced: 03/10/2026

Pitney Bowes:

The following is the delivery information for Certified Mail™/RRE item number 9414 8098 9864 3079 0438 68. Our records indicate that this item was delivered on 03/09/2026 at 12:48 p.m. in WICHITA FALLS, TX 76308. The scanned image of the recipient information is provided below.

Signature of Recipient :

A handwritten signature in black ink, consisting of several loops and a long horizontal stroke.

Address of Recipient :

A handwritten address in black ink, appearing to be "2730" followed by a long, wavy line.

Thank you for selecting the Postal Service for your mailing needs. If you require additional assistance, please contact your local post office or Postal Service representative.

Sincerely,  
United States Postal Service

The customer reference number shown below is not validated or endorsed by the United States Postal Service. It is solely for customer use.

Customer Reference Number: ORRI - Devon Tiger King - BS



Date Produced: 03/10/2026

Pitney Bowes:

The following is the delivery information for Certified Mail™/RRE item number 9414 8098 9864 3079 0440 49. Our records indicate that this item was delivered on 03/09/2026 at 12:48 p.m. in WICHITA FALLS, TX 76308. The scanned image of the recipient information is provided below.

Signature of Recipient :

A handwritten signature in black ink, consisting of several loops and a long horizontal stroke.

Address of Recipient :

A handwritten address in black ink, appearing to be "2730" followed by a long, wavy line.

Thank you for selecting the Postal Service for your mailing needs. If you require additional assistance, please contact your local post office or Postal Service representative.

Sincerely,  
United States Postal Service

The customer reference number shown below is not validated or endorsed by the United States Postal Service. It is solely for customer use.

Customer Reference Number: ORRI - Devon Tiger King - BS



Date Produced: 03/10/2026

Pitney Bowes:

The following is the delivery information for Certified Mail™/RRE item number 9414 8098 9864 3079 0440 56. Our records indicate that this item was delivered on 03/09/2026 at 12:48 p.m. in WICHITA FALLS, TX 76308. The scanned image of the recipient information is provided below.

Signature of Recipient :

A handwritten signature in black ink, consisting of several loops and a long horizontal stroke.

Address of Recipient :

A handwritten address in black ink, appearing to be "2730" followed by a long, wavy line.

Thank you for selecting the Postal Service for your mailing needs. If you require additional assistance, please contact your local post office or Postal Service representative.

Sincerely,  
United States Postal Service

The customer reference number shown below is not validated or endorsed by the United States Postal Service. It is solely for customer use.

Customer Reference Number: ORRI - Devon Tiger King - BS



Date Produced: 03/10/2026

Pitney Bowes:

The following is the delivery information for Certified Mail™/RRE item number 9414 8098 9864 3079 0440 87. Our records indicate that this item was delivered on 03/09/2026 at 12:48 p.m. in WICHITA FALLS, TX 76308. The scanned image of the recipient information is provided below.

Signature of Recipient :

A handwritten signature in black ink, consisting of several loops and a long horizontal stroke.

Address of Recipient :

A handwritten address in black ink, appearing to be "2730" followed by a long, wavy line.

Thank you for selecting the Postal Service for your mailing needs. If you require additional assistance, please contact your local post office or Postal Service representative.

Sincerely,  
United States Postal Service

The customer reference number shown below is not validated or endorsed by the United States Postal Service. It is solely for customer use.

Customer Reference Number: ORRI - Devon Tiger King - BS



Date Produced: 03/10/2026

Pitney Bowes:

The following is the delivery information for Certified Mail™/RRE item number 9414 8098 9864 3079 0440 94. Our records indicate that this item was delivered on 03/09/2026 at 12:48 p.m. in WICHITA FALLS, TX 76308. The scanned image of the recipient information is provided below.

Signature of Recipient :

A handwritten signature in black ink, consisting of several loops and a long horizontal stroke.

Address of Recipient :

A handwritten address in black ink, appearing to be "2730" followed by a long, wavy line.

Thank you for selecting the Postal Service for your mailing needs. If you require additional assistance, please contact your local post office or Postal Service representative.

Sincerely,  
United States Postal Service

The customer reference number shown below is not validated or endorsed by the United States Postal Service. It is solely for customer use.

Customer Reference Number: ORRI - Devon Tiger King - BS



Date Produced: 03/10/2026

Pitney Bowes:

The following is the delivery information for Certified Mail™/RRE item number 9414 8098 9864 3079 0441 17. Our records indicate that this item was delivered on 03/09/2026 at 12:48 p.m. in WICHITA FALLS, TX 76308. The scanned image of the recipient information is provided below.

Signature of Recipient :

A handwritten signature in black ink, consisting of several loops and a long horizontal stroke.

Address of Recipient :

A handwritten address in black ink, appearing to be "2730" followed by a long, wavy line.

Thank you for selecting the Postal Service for your mailing needs. If you require additional assistance, please contact your local post office or Postal Service representative.

Sincerely,  
United States Postal Service

The customer reference number shown below is not validated or endorsed by the United States Postal Service. It is solely for customer use.

Customer Reference Number: ORRI - Devon Tiger King - BS



Date Produced: 03/10/2026

Pitney Bowes:

The following is the delivery information for Certified Mail™/RRE item number 9414 8098 9864 3079 0441 24. Our records indicate that this item was delivered on 03/09/2026 at 12:48 p.m. in WICHITA FALLS, TX 76308. The scanned image of the recipient information is provided below.

Signature of Recipient :

A handwritten signature in black ink, consisting of several loops and a long horizontal stroke.

Address of Recipient :

A handwritten address in black ink, appearing to be "2730" followed by a long, wavy line.

Thank you for selecting the Postal Service for your mailing needs. If you require additional assistance, please contact your local post office or Postal Service representative.

Sincerely,  
United States Postal Service

The customer reference number shown below is not validated or endorsed by the United States Postal Service. It is solely for customer use.

Customer Reference Number: ORRI - Devon Tiger King - BS



Date Produced: 03/10/2026

Pitney Bowes:

The following is the delivery information for Certified Mail™/RRE item number 9414 8098 9864 3079 0442 30. Our records indicate that this item was delivered on 03/09/2026 at 12:00 p.m. in SAN ANTONIO, TX 78205. The scanned image of the recipient information is provided below.

Signature of Recipient :

A handwritten signature in black ink that reads "Sergio Rojas". The signature is written over a horizontal line and includes a date stamp "3/9/26".

Address of Recipient :

A handwritten address in black ink that reads "111 W. Houston". The address is written over a horizontal line.

Thank you for selecting the Postal Service for your mailing needs. If you require additional assistance, please contact your local post office or Postal Service representative.

Sincerely,  
United States Postal Service

The customer reference number shown below is not validated or endorsed by the United States Postal Service. It is solely for customer use.

Customer Reference Number: ORRI - Devon Tiger King - BS




Date Produced: 03/10/2026

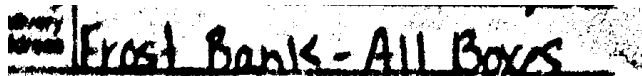
Pitney Bowes:

The following is the delivery information for Certified Mail™/RRE item number 9414 8098 9864 3079 0442 47. Our records indicate that this item was delivered on 03/09/2026 at 07:57 a.m. in SAN ANTONIO, TX 78205. The scanned image of the recipient information is provided below.

Signature of Recipient :



Address of Recipient :



Thank you for selecting the Postal Service for your mailing needs. If you require additional assistance, please contact your local post office or Postal Service representative.

Sincerely,  
United States Postal Service

The customer reference number shown below is not validated or endorsed by the United States Postal Service. It is solely for customer use.

Customer Reference Number: ORRI - Devon Tiger King - BS




Date Produced: 03/10/2026


Pitney Bowes:

The following is the delivery information for Certified Mail™/RRE item number 9414 8098 9864 3079 0442 61. Our records indicate that this item was delivered on 03/09/2026 at 07:57 a.m. in SAN ANTONIO, TX 78205. The scanned image of the recipient information is provided below.

Signature of Recipient :



Address of Recipient :



Thank you for selecting the Postal Service for your mailing needs. If you require additional assistance, please contact your local post office or Postal Service representative.

Sincerely,  
United States Postal Service

The customer reference number shown below is not validated or endorsed by the United States Postal Service. It is solely for customer use.

Customer Reference Number: ORRI - Devon Tiger King - BS



Date Produced: 03/10/2026

Pitney Bowes:

The following is the delivery information for Certified Mail™/RRE item number 9414 8098 9864 3079 0442 92. Our records indicate that this item was delivered on 03/09/2026 at 11:53 a.m. in SAN ANTONIO, TX 78209. The scanned image of the recipient information is provided below.

Signature of Recipient :

Two handwritten signatures in black ink. The top signature reads "The Forum" and the bottom signature reads "The Forum".

Address of Recipient :

**311 W NOTTINGHAM DR, SAN ANTONIO, TX 78209**

Thank you for selecting the Postal Service for your mailing needs. If you require additional assistance, please contact your local post office or Postal Service representative.

Sincerely,  
United States Postal Service

The customer reference number shown below is not validated or endorsed by the United States Postal Service. It is solely for customer use.

Customer Reference Number: ORRI - Devon Tiger King - BS



Date Produced: 03/10/2026

Pitney Bowes:

The following is the delivery information for Certified Mail™/RRE item number 9414 8098 9864 3079 0443 15. Our records indicate that this item was delivered on 03/09/2026 at 12:00 p.m. in SAN ANTONIO, TX 78205. The scanned image of the recipient information is provided below.

Signature of Recipient :

A handwritten signature in black ink that reads "Sergio Rojas". The signature is written over a horizontal line and includes a date stamp "3/9/26" to the right.

Address of Recipient :

A handwritten address in black ink that reads "111 W. Houston". The address is written over a horizontal line.

Thank you for selecting the Postal Service for your mailing needs. If you require additional assistance, please contact your local post office or Postal Service representative.

Sincerely,  
United States Postal Service

The customer reference number shown below is not validated or endorsed by the United States Postal Service. It is solely for customer use.

Customer Reference Number: ORRI - Devon Tiger King - BS




Date Produced: 03/10/2026


Pitney Bowes:

The following is the delivery information for Certified Mail™/RRE item number 9414 8098 9864 3079 0443 22. Our records indicate that this item was delivered on 03/09/2026 at 07:57 a.m. in SAN ANTONIO, TX 78205. The scanned image of the recipient information is provided below.

Signature of Recipient :



Address of Recipient :



Thank you for selecting the Postal Service for your mailing needs. If you require additional assistance, please contact your local post office or Postal Service representative.

Sincerely,  
United States Postal Service

The customer reference number shown below is not validated or endorsed by the United States Postal Service. It is solely for customer use.

Customer Reference Number: ORRI - Devon Tiger King - BS




Date Produced: 03/10/2026


Pitney Bowes:

The following is the delivery information for Certified Mail™/RRE item number 9414 8098 9864 3079 0444 07. Our records indicate that this item was delivered on 03/09/2026 at 07:57 a.m. in SAN ANTONIO, TX 78205. The scanned image of the recipient information is provided below.

Signature of Recipient :



Address of Recipient :



Thank you for selecting the Postal Service for your mailing needs. If you require additional assistance, please contact your local post office or Postal Service representative.

Sincerely,  
United States Postal Service

The customer reference number shown below is not validated or endorsed by the United States Postal Service. It is solely for customer use.

Customer Reference Number: ORRI - Devon Tiger King - BS



Date Produced: 03/10/2026

Pitney Bowes:

The following is the delivery information for Certified Mail™/RRE item number 9414 8098 9864 3079 0444 45. Our records indicate that this item was delivered on 03/09/2026 at 02:27 p.m. in LAKE SAINT LOUIS, MO 63367. The scanned image of the recipient information is provided below.

Signature of Recipient :

A handwritten signature in black ink, consisting of several overlapping loops and a long horizontal stroke at the bottom.

Address of Recipient :

A handwritten address in black ink, appearing to be "32016" with a horizontal line underneath.

Thank you for selecting the Postal Service for your mailing needs. If you require additional assistance, please contact your local post office or Postal Service representative.

Sincerely,  
United States Postal Service

The customer reference number shown below is not validated or endorsed by the United States Postal Service. It is solely for customer use.

Customer Reference Number: ORRI - Devon Tiger King - BS



Date Produced: 03/10/2026

Pitney Bowes:

The following is the delivery information for Certified Mail™/RRE item number 9414 8098 9864 3079 0444 83. Our records indicate that this item was delivered on 03/09/2026 at 11:53 a.m. in SAN ANTONIO, TX 78209. The scanned image of the recipient information is provided below.

Signature of Recipient :

Two handwritten signatures in black ink. The top signature reads "The Farm" and the bottom signature also reads "The Farm".

Address of Recipient :

**311 W NOTTINGHAM DR, SAN ANTONIO, TX 78209**

Thank you for selecting the Postal Service for your mailing needs. If you require additional assistance, please contact your local post office or Postal Service representative.

Sincerely,  
United States Postal Service

The customer reference number shown below is not validated or endorsed by the United States Postal Service. It is solely for customer use.

Customer Reference Number: ORRI - Devon Tiger King - BS



Date Produced: 03/10/2026

Pitney Bowes:

The following is the delivery information for Certified Mail™/RRE item number 9414 8098 9864 3079 0444 90. Our records indicate that this item was delivered on 03/09/2026 at 11:53 a.m. in SAN ANTONIO, TX 78209. The scanned image of the recipient information is provided below.

Signature of Recipient :

Two handwritten signatures in black ink. The top signature reads "The Farm" and the bottom signature also reads "The Farm".

Address of Recipient :

**311 W NOTTINGHAM DR, SAN ANTONIO, TX 78209**

Thank you for selecting the Postal Service for your mailing needs. If you require additional assistance, please contact your local post office or Postal Service representative.

Sincerely,  
United States Postal Service

The customer reference number shown below is not validated or endorsed by the United States Postal Service. It is solely for customer use.

Customer Reference Number: ORRI - Devon Tiger King - BS




Date Produced: 03/10/2026

Pitney Bowes:

The following is the delivery information for Certified Mail™/RRE item number 9414 8098 9864 3079 0445 20. Our records indicate that this item was delivered on 03/09/2026 at 07:57 a.m. in SAN ANTONIO, TX 78205. The scanned image of the recipient information is provided below.

Signature of Recipient :



Address of Recipient :



Thank you for selecting the Postal Service for your mailing needs. If you require additional assistance, please contact your local post office or Postal Service representative.

Sincerely,  
United States Postal Service

The customer reference number shown below is not validated or endorsed by the United States Postal Service. It is solely for customer use.

Customer Reference Number: ORRI - Devon Tiger King - BS



Date Produced: 03/10/2026

Pitney Bowes:

The following is the delivery information for Certified Mail™/RRE item number 9414 8098 9864 3079 0446 29. Our records indicate that this item was delivered on 03/09/2026 at 11:17 a.m. in VAIL, AZ 85641. The scanned image of the recipient information is provided below.

Signature of Recipient :

A handwritten signature in black ink, appearing to read "Devon Tiger King".

Address of Recipient :

10564 S SUNSHOWER WA  
VAIL, AZ 85641-6565

Thank you for selecting the Postal Service for your mailing needs. If you require additional assistance, please contact your local post office or Postal Service representative.

Sincerely,  
United States Postal Service

The customer reference number shown below is not validated or endorsed by the United States Postal Service. It is solely for customer use.

Customer Reference Number: ORRI - Devon Tiger King - BS



Date Produced: 03/10/2026

Pitney Bowes:

The following is the delivery information for Certified Mail™/RRE item number 9414 8098 9864 3079 0446 74. Our records indicate that this item was delivered on 03/09/2026 at 04:03 p.m. in PROVIDENCE, RI 02909. The scanned image of the recipient information is provided below.

Signature of Recipient :

A handwritten signature in black ink, appearing to read "G. Atwood". The signature is written in a cursive style with a horizontal line underneath.

Address of Recipient :

**36 HUDSON ST, PROVIDENCE,  
RI 02909**

Thank you for selecting the Postal Service for your mailing needs. If you require additional assistance, please contact your local post office or Postal Service representative.

Sincerely,  
United States Postal Service

The customer reference number shown below is not validated or endorsed by the United States Postal Service. It is solely for customer use.

Customer Reference Number: ORRI - Devon Tiger King - BS




Date Produced: 03/10/2026

Pitney Bowes:

The following is the delivery information for Certified Mail™/RRE item number 9414 8098 9864 3079 0447 59. Our records indicate that this item was delivered on 03/09/2026 at 09:57 a.m. in FORT WORTH, TX 76107. The scanned image of the recipient information is provided below.

Signature of Recipient :

Two handwritten signatures in black ink. The top signature is a cursive "Remy" followed by a horizontal line. The bottom signature is "Remy Rusk" in a more legible cursive script.

Address of Recipient :

**PO BOX 470722**  
FORT WORTH, TX 76147-9722

Thank you for selecting the Postal Service for your mailing needs. If you require additional assistance, please contact your local post office or Postal Service representative.

Sincerely,  
United States Postal Service

The customer reference number shown below is not validated or endorsed by the United States Postal Service. It is solely for customer use.

Customer Reference Number: ORRI - Devon Tiger King - BS




Date Produced: 03/10/2026

Pitney Bowes:

The following is the delivery information for Certified Mail™/RRE item number 9414 8098 9864 3079 0447 66. Our records indicate that this item was delivered on 03/09/2026 at 12:04 p.m. in WIMBERLEY, TX 78676. The scanned image of the recipient information is provided below.

Signature of Recipient :

  
\_\_\_\_\_  
David Weyman  
\_\_\_\_\_  
1090 HEATON HOLLOW

Address of Recipient :

\_\_\_\_\_  
1090 HEATON HOLLOW  
WIMBERLEY, TX 78676  
\_\_\_\_\_

Thank you for selecting the Postal Service for your mailing needs. If you require additional assistance, please contact your local post office or Postal Service representative.

Sincerely,  
United States Postal Service

The customer reference number shown below is not validated or endorsed by the United States Postal Service. It is solely for customer use.

Customer Reference Number: ORRI - Devon Tiger King - BS



Date Produced: 03/10/2026

Pitney Bowes:

The following is the delivery information for Certified Mail™/RRE item number 9414 8098 9864 3079 0448 65. Our records indicate that this item was delivered on 03/09/2026 at 11:52 a.m. in SAN FRANCISCO, CA 94109. The scanned image of the recipient information is provided below.

Signature of Recipient :

A handwritten signature in black ink, consisting of several overlapping, stylized strokes.

Address of Recipient :

A handwritten address in black ink, appearing to read "1660 [unclear] 502".

Thank you for selecting the Postal Service for your mailing needs. If you require additional assistance, please contact your local post office or Postal Service representative.

Sincerely,  
United States Postal Service

The customer reference number shown below is not validated or endorsed by the United States Postal Service. It is solely for customer use.

Customer Reference Number: ORRI - Devon Tiger King - BS




Date Produced: 03/10/2026

Pitney Bowes:

The following is the delivery information for Certified Mail™/RRE item number 9414 8098 9864 3079 0449 19. Our records indicate that this item was delivered on 03/09/2026 at 02:32 p.m. in DENVER, CO 80222. The scanned image of the recipient information is provided below.

Signature of Recipient :



Address of Recipient :



Thank you for selecting the Postal Service for your mailing needs. If you require additional assistance, please contact your local post office or Postal Service representative.

Sincerely,  
United States Postal Service

The customer reference number shown below is not validated or endorsed by the United States Postal Service. It is solely for customer use.

Customer Reference Number: ORRI - Devon Tiger King - BS



Date Produced: 03/10/2026

Pitney Bowes:

The following is the delivery information for Certified Mail™/RRE item number 9414 8098 9864 3079 0449 64. Our records indicate that this item was delivered on 03/09/2026 at 09:05 a.m. in ROSWELL, NM 88201. The scanned image of the recipient information is provided below.

Signature of Recipient :

A handwritten signature in black ink, followed by the name "Suzanne Jones" written in a cursive script.

Address of Recipient :

**PO BOX 1300**  
ROSWELL, NM 88202-1300

Thank you for selecting the Postal Service for your mailing needs. If you require additional assistance, please contact your local post office or Postal Service representative.

Sincerely,  
United States Postal Service

The customer reference number shown below is not validated or endorsed by the United States Postal Service. It is solely for customer use.

Customer Reference Number: ORRI - Devon Tiger King - BS



Date Produced: 03/10/2026

Pitney Bowes:

The following is the delivery information for Certified Mail™/RRE item number 9414 8098 9864 3079 0449 88. Our records indicate that this item was delivered on 03/09/2026 at 11:49 a.m. in CHESTERFIELD, MO 63005. The scanned image of the recipient information is provided below.

Signature of Recipient :

A handwritten signature consisting of two distinct, slanted strokes.

Address of Recipient :

A single, short, horizontal handwritten line.

Thank you for selecting the Postal Service for your mailing needs. If you require additional assistance, please contact your local post office or Postal Service representative.

Sincerely,  
United States Postal Service

The customer reference number shown below is not validated or endorsed by the United States Postal Service. It is solely for customer use.

Customer Reference Number: ORRI - Devon Tiger King - BS



Date Produced: 03/10/2026

Pitney Bowes:

The following is the delivery information for Certified Mail™/RRE item number 9414 8098 9864 3079 0450 60. Our records indicate that this item was delivered on 03/09/2026 at 10:50 a.m. in MIDLAND, TX 79701. The scanned image of the recipient information is provided below.

Signature of Recipient :

M...  
M...  
2127  
Midland

Address of Recipient :

Thank you for selecting the Postal Service for your mailing needs. If you require additional assistance, please contact your local post office or Postal Service representative.

Sincerely,  
United States Postal Service

The customer reference number shown below is not validated or endorsed by the United States Postal Service. It is solely for customer use.

Customer Reference Number: ORRI - Devon Tiger King - BS



Date Produced: 03/10/2026

Pitney Bowes:

The following is the delivery information for Certified Mail™/RRE item number 9414 8098 9864 3079 0451 45. Our records indicate that this item was delivered on 03/09/2026 at 02:56 p.m. in SAN ANGELO, TX 76901. The scanned image of the recipient information is provided below.

Signature of Recipient :

A handwritten signature in black ink, appearing to be "J. King", written over a horizontal line. There are some small black specks and noise around the signature.

Address of Recipient :

A handwritten address in black ink, "3436 Sherman Way", written over a horizontal line.

Thank you for selecting the Postal Service for your mailing needs. If you require additional assistance, please contact your local post office or Postal Service representative.

Sincerely,  
United States Postal Service

The customer reference number shown below is not validated or endorsed by the United States Postal Service. It is solely for customer use.

Customer Reference Number: ORRI - Devon Tiger King - BS



Date Produced: 03/10/2026

Pitney Bowes:

The following is the delivery information for Certified Mail™/RRE item number 9414 8098 9864 3079 0452 06. Our records indicate that this item was delivered on 03/09/2026 at 10:50 a.m. in MIDLAND, TX 79701. The scanned image of the recipient information is provided below.

Signature of Recipient :

Address of Recipient :

Thank you for selecting the Postal Service for your mailing needs. If you require additional assistance, please contact your local post office or Postal Service representative.

Sincerely,  
United States Postal Service

The customer reference number shown below is not validated or endorsed by the United States Postal Service. It is solely for customer use.

Customer Reference Number: ORRI - Devon Tiger King - BS



Date Produced: 03/10/2026

Pitney Bowes:

The following is the delivery information for Certified Mail™/RRE item number 9414 8098 9864 3079 0452 20. Our records indicate that this item was delivered on 03/09/2026 at 11:26 a.m. in BIG POOL, MD 21711. The scanned image of the recipient information is provided below.

Signature of Recipient :

A handwritten signature in black ink, appearing to be "L O B [ ]", written over a horizontal line.

Address of Recipient :

A handwritten address in black ink, appearing to be "L O B [ ]", written below the signature.

Thank you for selecting the Postal Service for your mailing needs. If you require additional assistance, please contact your local post office or Postal Service representative.

Sincerely,  
United States Postal Service

The customer reference number shown below is not validated or endorsed by the United States Postal Service. It is solely for customer use.

Customer Reference Number: ORRI - Devon Tiger King - BS



Date Produced: 03/10/2026

Pitney Bowes:

The following is the delivery information for Certified Mail™/RRE item number 9414 8098 9864 3079 0452 44. Our records indicate that this item was delivered on 03/09/2026 at 02:22 p.m. in ROXBORO, NC 27573. The scanned image of the recipient information is provided below.

Signature of Recipient :

Kimberly Bond  
Kimberly Bond

Address of Recipient :

55 Wumbelton  
Dr Roxboro

Thank you for selecting the Postal Service for your mailing needs. If you require additional assistance, please contact your local post office or Postal Service representative.

Sincerely,  
United States Postal Service

The customer reference number shown below is not validated or endorsed by the United States Postal Service. It is solely for customer use.

Customer Reference Number: ORRI - Devon Tiger King - BS



Date Produced: 03/10/2026

Pitney Bowes:

The following is the delivery information for Certified Mail™/RRE item number 9414 8098 9864 3079 0452 51. Our records indicate that this item was delivered on 03/09/2026 at 10:22 a.m. in STATESVILLE, NC 28625. The scanned image of the recipient information is provided below.

Signature of Recipient :

Jennifer Simms

A handwritten signature in black ink, appearing to read "Jennifer Simms", with a large, sweeping flourish at the end.

Address of Recipient :

**2641 FINES CREEK DR,  
STATESVILLE, NC 28625**

Thank you for selecting the Postal Service for your mailing needs. If you require additional assistance, please contact your local post office or Postal Service representative.

Sincerely,  
United States Postal Service

The customer reference number shown below is not validated or endorsed by the United States Postal Service. It is solely for customer use.

Customer Reference Number: ORRI - Devon Tiger King - BS




Date Produced: 03/10/2026

Pitney Bowes:

The following is the delivery information for Certified Mail™/RRE item number 9414 8098 9864 3079 0452 75. Our records indicate that this item was delivered on 03/09/2026 at 12:04 p.m. in WIMBERLEY, TX 78676. The scanned image of the recipient information is provided below.

Signature of Recipient :

  
\_\_\_\_\_  
David Weyman  
\_\_\_\_\_  
1090 HEATON HOLLOW

Address of Recipient :

\_\_\_\_\_  
1090 HEATON HOLLOW  
WIMBERLEY, TX 78676  
\_\_\_\_\_

Thank you for selecting the Postal Service for your mailing needs. If you require additional assistance, please contact your local post office or Postal Service representative.

Sincerely,  
United States Postal Service

The customer reference number shown below is not validated or endorsed by the United States Postal Service. It is solely for customer use.

Customer Reference Number: ORRI - Devon Tiger King - BS



Date Produced: 03/10/2026

Pitney Bowes:

The following is the delivery information for Certified Mail™/RRE item number 9414 8098 9864 3079 0453 12. Our records indicate that this item was delivered on 03/09/2026 at 10:22 a.m. in STATESVILLE, NC 28625. The scanned image of the recipient information is provided below.

Signature of Recipient :

A handwritten signature in black ink that reads "Jennifer Simms". The signature is written in a cursive style with a long horizontal flourish.

Address of Recipient :

**2641 FINES CREEK DR,  
STATESVILLE, NC 28625**

Thank you for selecting the Postal Service for your mailing needs. If you require additional assistance, please contact your local post office or Postal Service representative.

Sincerely,  
United States Postal Service

The customer reference number shown below is not validated or endorsed by the United States Postal Service. It is solely for customer use.

Customer Reference Number: ORRI - Devon Tiger King - BS




Date Produced: 03/10/2026

Pitney Bowes:

The following is the delivery information for Certified Mail™/RRE item number 9414 8098 9864 3079 0453 50. Our records indicate that this item was delivered on 03/09/2026 at 07:59 a.m. in MIDLAND, TX 79701. The scanned image of the recipient information is provided below.

Signature of Recipient :

Signature	
<input checked="" type="checkbox"/>	
Printed Name	Javier Sales

Address of Recipient :

Delivery Address	600 W Illinois Ave.
------------------	---------------------

Thank you for selecting the Postal Service for your mailing needs. If you require additional assistance, please contact your local post office or Postal Service representative.

Sincerely,  
United States Postal Service

The customer reference number shown below is not validated or endorsed by the United States Postal Service. It is solely for customer use.

Customer Reference Number: ORRI - Devon Tiger King - BS



Date Produced: 03/10/2026

Pitney Bowes:

The following is the delivery information for Certified Mail™/RRE item number 9414 8098 9864 3079 0454 11. Our records indicate that this item was delivered on 03/09/2026 at 06:53 p.m. in POMPANO BEACH, FL 33064. The scanned image of the recipient information is provided below.

Signature of Recipient :

*[Handwritten signature]*  
TASPEAK

Address of Recipient :

2850 W. ECLIF  
BLVD #114

Thank you for selecting the Postal Service for your mailing needs. If you require additional assistance, please contact your local post office or Postal Service representative.

Sincerely,  
United States Postal Service

The customer reference number shown below is not validated or endorsed by the United States Postal Service. It is solely for customer use.

Customer Reference Number: ORRI - Devon Tiger King - BS



Date Produced: 03/10/2026

Pitney Bowes:

The following is the delivery information for Certified Mail™/RRE item number 9414 8098 9864 3079 0454 66. Our records indicate that this item was delivered on 03/09/2026 at 11:00 a.m. in ORANGEVALE, CA 95662. The scanned image of the recipient information is provided below.

Signature of Recipient :

Address of Recipient :

Thank you for selecting the Postal Service for your mailing needs. If you require additional assistance, please contact your local post office or Postal Service representative.

Sincerely,  
United States Postal Service

The customer reference number shown below is not validated or endorsed by the United States Postal Service. It is solely for customer use.

Customer Reference Number: ORRI - Devon Tiger King - BS



Date Produced: 03/10/2026

Pitney Bowes:

The following is the delivery information for Certified Mail™/RRE item number 9414 8098 9864 3079 0454 80. Our records indicate that this item was delivered on 03/09/2026 at 10:22 a.m. in STATESVILLE, NC 28625. The scanned image of the recipient information is provided below.

Signature of Recipient :

A handwritten signature in black ink, appearing to read "Jennifer Simms".

Jennifer Simms

Address of Recipient :

**2641 FINES CREEK DR,  
STATESVILLE, NC 28625**

Thank you for selecting the Postal Service for your mailing needs. If you require additional assistance, please contact your local post office or Postal Service representative.

Sincerely,  
United States Postal Service

The customer reference number shown below is not validated or endorsed by the United States Postal Service. It is solely for customer use.

Customer Reference Number: ORRI - Devon Tiger King - BS




Date Produced: 03/10/2026

Pitney Bowes:

The following is the delivery information for Certified Mail™/RRE item number 9414 8098 9864 3079 0455 03. Our records indicate that this item was delivered on 03/09/2026 at 03:05 p.m. in CORPUS CHRISTI, TX 78414. The scanned image of the recipient information is provided below.

Signature of Recipient :



CHARLES D UBEAL

Address of Recipient :

**2617 FLEECE DR, CORPUS  
CHRISTI, TX 78414**

Thank you for selecting the Postal Service for your mailing needs. If you require additional assistance, please contact your local post office or Postal Service representative.

Sincerely,  
United States Postal Service

The customer reference number shown below is not validated or endorsed by the United States Postal Service. It is solely for customer use.

Customer Reference Number: ORRI - Devon Tiger King - BS



Date Produced: 03/10/2026

Pitney Bowes:

The following is the delivery information for Certified Mail™/RRE item number 9414 8098 9864 3079 0455 27. Our records indicate that this item was delivered on 03/09/2026 at 12:40 p.m. in ARLINGTON HEIGHTS, IL 60004. The scanned image of the recipient information is provided below.

Signature of Recipient :

Address of Recipient :

Thank you for selecting the Postal Service for your mailing needs. If you require additional assistance, please contact your local post office or Postal Service representative.

Sincerely,  
United States Postal Service

The customer reference number shown below is not validated or endorsed by the United States Postal Service. It is solely for customer use.

Customer Reference Number: ORRI - Devon Tiger King - BS



Date Produced: 03/10/2026

Pitney Bowes:

The following is the delivery information for Certified Mail™/RRE item number 9414 8098 9864 3079 0455 72. Our records indicate that this item was delivered on 03/09/2026 at 12:40 p.m. in ARLINGTON HEIGHTS, IL 60004. The scanned image of the recipient information is provided below.

Signature of Recipient :

Address of Recipient :

Thank you for selecting the Postal Service for your mailing needs. If you require additional assistance, please contact your local post office or Postal Service representative.

Sincerely,  
United States Postal Service

The customer reference number shown below is not validated or endorsed by the United States Postal Service. It is solely for customer use.

Customer Reference Number: ORRI - Devon Tiger King - BS



Date Produced: 03/10/2026

Pitney Bowes:

The following is the delivery information for Certified Mail™/RRE item number 9414 8098 9864 3079 0455 89. Our records indicate that this item was delivered on 03/09/2026 at 01:03 p.m. in BROOKLYN, NY 11234. The scanned image of the recipient information is provided below.

Signature of Recipient :

A handwritten signature in black ink, consisting of several loops and a long horizontal stroke at the end.

Address of Recipient :

**1312 E 54TH ST, BROOKLYN, NY  
11234**

Thank you for selecting the Postal Service for your mailing needs. If you require additional assistance, please contact your local post office or Postal Service representative.

Sincerely,  
United States Postal Service

The customer reference number shown below is not validated or endorsed by the United States Postal Service. It is solely for customer use.

Customer Reference Number: ORRI - Devon Tiger King - BS



Date Produced: 03/09/2026

Pitney Bowes:

The following is the delivery information for Certified Mail™/RRE item number 9414 8098 9864 3079 0439 67. Our records indicate that this item was delivered on 03/06/2026 at 12:11 p.m. in SANTA FE, NM 87508. The scanned image of the recipient information is provided below.

Signature of Recipient :

A single horizontal line representing a handwritten signature.

A second horizontal line representing a handwritten signature.

Address of Recipient :

A single horizontal line representing a handwritten address.

Thank you for selecting the Postal Service for your mailing needs. If you require additional assistance, please contact your local post office or Postal Service representative.

Sincerely,  
United States Postal Service

The customer reference number shown below is not validated or endorsed by the United States Postal Service. It is solely for customer use.

Customer Reference Number: RI - Devon Tiger King - BS

# Affidavit of Publication

# Copy of Publication:

No. 87520

State of New Mexico

County of Eddy:

**Adrian Hedden**

being duly sworn, says that he is the Publisher

of the Carlsbad Current Argus, a weekly newspaper of general circulation, published in English at Carlsbad, said county and state, and that the hereto attached

### Legal Ad


was published in a regular and entire issue of the said Carlsbad Current Argus, a weekly newspaper duly qualified for that purpose within the meaning of Chapter 167 of the 1937 Session Laws of the state of New Mexico for 1 Consecutive weeks/day on the same

day as follows:

- First Publication March 7, 2026
- Second Publication \_\_\_\_\_
- Third Publication \_\_\_\_\_
- Fourth Publication \_\_\_\_\_
- Fifth Publication \_\_\_\_\_
- Sixth Publication \_\_\_\_\_
- Seventh Publication \_\_\_\_\_
- Eighth Publication \_\_\_\_\_

Subscribed and sworn before me this  
12th day of March 2026

**LATISHA ROMINE**  
 Notary Public, State of New Mexico  
 Commission No. 1076338  
 My Commission Expires  
 05-12-2027



Latisha Romine  
Notary Public, Eddy County, New Mexico

**DEVON  
EXHIBIT  
C-3**

CASE No. 25984: Notice -- to all parties and persons having any right, title, interest or claim in this case, including owners of working interest, overriding royalty interest, and record title, among others, whether such parties or persons are listed herein or not, as well as notice to all known and unknown heirs, devisees, assigns and successors of such affected parties and persons, which based on reasonable diligence include, GAHR ENERGY COMPANY; FUEL PRODUCTS INC.; V-F PETROLEUM INC.; MAGNUM HUNTER PRODUCTION INC.; MCMULLEN MINERALS II LP; PEGASUS RESOURCES III NM CORPORATION; TD MINERALS LLC; J. MICHAEL DAVIDSON; ROLLA R. HINKLE III, AS SEPARATE PROPERTY; PENASCO PETROLEUM LLC; JOAN GURLEY WITT; MARY GURLEY WATTS; SHIRLEY MCWHORTER CALLAHAN, C/O JAMES R MCWHORTER; MARY JANE MCWHORTER FAMILY TRUST; JAMES R MCWHORTER, TRUSTEE; JAMES R MCWHORTER; DAVIS A COPPEDGE REVOCABLE TRUST; DAVIS A COPPEDGE, TRUSTEE; MARGARET SLAYTON; BRENT W MCWHORTER; BRENT W MCWHORTER OR RUTH A MCWHORTER, TRUSTEES, MCWHORTER LIVING TRUST; MICHAEL HERD MOORE AND PAMELA CHRISTINE MOORE, CO-TRUSTEES OF THE MICHAEL H. AND PAMELA MOORE REVOCABLE TRUST; ANN D. ALLISON A/K/A ANN DENNARD ALLISON; ANN DENNARD ALLISON; DIANE MOORE LANDEN A/K/A DIANE MOORE DAVIDSON; WILBUR MCWHORTER; DAVID H. ARRINGTON; INNOVENTIONS INC.; MARGARET SLAYTON; FROST BANK, TRUSTEE OF THE CHARLES E. HALL TRUST DATED NOVEMBER 13, 1980; FROST BANK, TRUSTEE OF THE KATHARINE H. CHITTENDEN TRUST DATED JANUARY 22, 1981; FROST BANK, TRUSTEE OF THE KRISTINE N. HALL TRUST DATED MARCH 12, 1981; FROST BANK, TRUSTEE OF THE RICHARD A. HALL JR. TRUST DATED APRIL 14, 1981; EH MINERALS LP; FROST BANK, TRUSTEE OF THE CHARLES L. HALL IRREVOCABLE TRUST FOR CHAFIN ELLIS HALL DATED DECEMBER 7, 2010; FROST BANK, TRUSTEE OF THE CHARLES L. HALL IRREVOCABLE TRUST FOR TATE SEBORN HALL DATED DECEMBER 7, 2010; FROST BANK, TRUSTEE OF THE CHARLES L. HALL IRREVOCABLE TRUST FOR JOHN BENNETT HALL DATED DECEMBER 7, 2010; TRUSTEE FOR KATHRYN RAE BRANDENBURG; ALBUQUERQUE NATIONAL BANK, AKA SUNWEST BANK OF ALBUQUERQUE, NA; KATHRYN RAE BRANDENBURG; MARY PURDY; ELIZABETH KEYSER; BARBARA ATWOOD EISNER; GEORGE ATWOOD; TOM ATWOOD; ELIZABETH KEYSER STEWART, C/O ELIZABETH KEYSER; EUGENE W. RIHL, C/O EUGENE WALDEN RIHL IV; THE MINNIE STEVENS PIPER FOUNDATION; WILLS ROYALTY INC.; WELLS FARGO BANK, N.A., TRUSTEE OF THE FRANKLIN J. BRADSHAW FAMILY TRUST FBO MARILYN B. REAGAN; WELLS FARGO BANK, N.A., TRUSTEE OF THE LAVINIA SCHREUDER TRUST; DRUKMAN PROPERTIES LLC; WELLS FARGO BANK N.A., TRUSTEE OF THE LAWRENCE J. BRADSHAW SPECIAL NEEDS TRUST; BLACK MAGIC #1 LLC; ROEC INC.; RICHARD ALTMAN & COMPANY; YATES PETROLEUM CORPORATION; THE CRESCENT PORTER HALE FOUNDATION; PETROLEO LLC; J. MICHAEL CUNNINGHAM; T D MINERALS LLC; GAHR RANCH & INVESTMENTS PARTNERSHIP LTD.; THOMAS M. BEALL; THE TOLES COMPANY; JOHN J REDFERN III (ESTATE OF); DORIS P REDFERN; JOHN J REDFERN IV; MARY RANDALL REDFERN HAYS; ROSALINE REDFERN GROVER; ROSALINE REDFERN GROVER; ROBERTA REDFERN GARST; FAIRWAY OIL & GAS COMPANY; HAMILTON E MCRAE III, TRUSTEE; HAMILTON E MCRAE III, TRUSTEE; ESTATE OF RUE HARGRAVE, C/O KEITH T NOLAND; ALLISON RAND GUESS; WILLIAM LOCKE ALLISON JR.; WILLIAM G RAND, JR.; THOMAS AUSLEY, C/O WILLIAM LOCKE ALLISON JR.; WILLIAM G SHELTON, C/O WILLIAM LOCKE ALLISON JR.; ALINE BRISTOW; ESTATE OF LONNY WADE WILLIAMS, C/O HOLLY LANE NASH; NANCY B DUBEAU; WANDA LORENZEN; MADOLIN A FOGARTY; PATRICIA L GUSHEE; JAN MARIE SPEAR; DENISE SPEAR PUKAS; TOM DOLSON; ROBERT DOLSON; ELIZABETH FOSTER TENNANT; BESS C. FOSTER A/K/A BESS COFFMAN FOSTER ESTATE; JOHN B GUNN JR.; LEE GUNN FALCHI; KAY LEE FAMILY LP; NELS J HENDRICKSON; LISA S HENDRICKSON; ALAN HENDRICKSON; WARD B DABNEY; WALTER T DABNEY; MARY ADELE LANDRETH SMITH ESTATE, C/O ROBERT MANTEGNA, EXECUTOR; W A LANDRETH JR ESTATE, C/O WILLIAM LANDRETH; JAMES ERIC LANDRETH; E A LANDRETH TRUST, C/O WILLIAM LANDRETH; WILLIAM A LANDRETH III; KRISTIN M MCPHERSON, C/O KENNETH W LANDRETH; KENNETH W LANDRETH; JULIE A HENANDER; TERESA L FLEENER; SCOTT W LANDRETH; KEVIN W LANDRETH; JOHN THOMPSON LANDRETH JR; EDWARD LANDRETH SMITH, TRUSTEE OF THE MARY ADELE LANDRETH SMITH; CHILDREN'S TRUST F/B/O EDWARD LANDRETH SMITH; EDWARD LANDRETH SMITH AND W.A. LANDRETH JR., CO-TRUSTEES OF THE MARY ADELE LANDRETH SMITH CHILDREN'S TRUST F/B/O BEN OWEN KESTERSON; BEN OWEN KESTERSON, C/O AMERICAN NATIONAL BANK & TRUST, AGENT; EDWARD LANDRETH SMITH AND W.A. LANDRETH JR., CO-TRUSTEES OF THE MARY ADELE LANDRETH SMITH CHILDREN'S TRUST F/B/O LACY LYNN KESTERSON; LACY LYNN KESTERSON, C/O AMERICAN NATIONAL BANK & TRUST, AGENT; EDWARD LANDRETH SMITH AND W.A. LANDRETH JR., CO-TRUSTEES OF THE MARY ADELE LANDRETH SMITH CHILDREN'S TRUST F/B/O RIAL SILVER MOORE; RIAL SILVER MOORE, C/O AMERICAN NATIONAL BANK & TRUST, AGENT; CO-TRUSTEES OF THE MARY ADELE LANDRETH SMITH CHILDREN'S TRUST F/B/O SHANNON ANNE MOORE, EDWARD LANDRETH SMITH AND W.A. LANDRETH JR.; SHANNON ANNE MOORE, C/O AMERICAN NATIONAL BANK & TRUST, AGENT; SALLY LYTLE LANDRETH, C/O SHERRI LANDRETH; ELLA NEAL, C/O LUTHER NEAL JR; MARCIA HAVER; GEORGE HAVER; ED HAVER; NANCY HAVER, C/O MARCIA HAVER; GINNY HAVER; CATHERINE J ALLISON; CATHERINE HEATON; CHARLES HEATON; W.D. MARDICK ESTATE, C/O MARDICK FURNITURE AND APPLIANCE; ALEXANDER MARDICK ESTATE, C/O MARDICK FURNITURE AND APPLIANCE, FIRST PRESBYTERIAN CHURCH; THE JOPLIN FAMILY Y; GEORGE A SPIVA CENTER FOR THE ARTS; LUTHER A NEAL JR; EDITH PATRICIA LEFFEN A/K/A EDITH PATRICIA HUMPHREY; ELIZABETH LEFFEN COLE, C/O PENNY LEFFEN SCEARCE; PENNY LEFFEN SCEARCE; SARAH GOODNER LEFFEN; MARTHA LOU RAINEY THOMPSON; WILLIAM LANDRETH RAINEY JR.; WILLIAM LANDRETH RAINEY; W.M. SMITH A/K/A WILLIAM M SMITH; ALICE WALKER, FIRST REPUBLIC BANK; MARIE N SNEAD AND FIRST NATIONAL BANK OF FORT WORTH, TRUSTEES FOR ALICE WALKER TRUST; H H WATSON TRUST F/B/O MARTHA WATSON THOMPSON; BARBARA H FLEMING; GEORGE WILLIAM FLEMING JR.; JANET F MULWITZ; KATHRYN FLEMING; KATHRYN FLEMING KOVARIC; READ THIERRY FLEMING; ALBERT WILLEY SMITH; MAUDE SNOW SMITH; WESTMINSTER

COLLEGE; RICHARD V CLARK III; FLORENCE C HALL; BARBARA C LARIMORE; ST LOUIS UNION TRUST COMPANY; ARTHUR DABNEY; DAVID SCOT WEYMAN; CANDACE JO REHDETS; LAURA LYNN WEYMAN; BAYOR MEDICAL CENTER; CHARLES PAUL SMITH, DECEASED; MARY A WILSON, DECEASED; BELVA MARIE CRABTREE; LOUISE MAXINE ROWAN; JANET MARIE CRABTREE; GERALD CHESTER CRABTREE; CLYDE W CRABTREE; LEAH RAE HARTSOCK; PATRICIA R HARTSOCK; JAMES A CASTEEL; JOE A YOUNG; DANA BRUCE YOUNG; MARY J VANVACTOR; MARTHA MCFADDEN; BENNA HERMANSON; MERIDIAN OIL INC. N/K/A BURLINGTON RESOURCES OIL & GAS CO. TO CONOCOPHILLIPS COMPANY; RAMOND E HUBBARD JR./III; JANET H ROBOUGH, A/K/A JANET LYNN ROMBOUGH, A/K/A JANET HUBBARD ROMBOUGH; HAROLD JEFFERYS BROWNING III A/K/A BEAU BROWNING; MALLORY FALLON BROWNING A/K/A MALLORY O'CONNOR; WILLIAM BURKE THOMAN JR., TRUSTEE OF ANGELA THOMAN REVOCABLE TRUST; SYLVIA JEAN LECHNER STANBERY; LUCINDA KAY LECHNER JOHNSON; WILLIAM A. LECHNER; TARYN N MORRIS, A/K/A TARYN LOUISE MORRIS, F/K/A TARYN NINI HENDERSON; BHN ROYALTY PARTNERS LTD; JAMES WILLIAM BISHOP; LULU SNIVELY RUSH, LULU S RUSH; ANN HUBBARD HOLLINGSWORTH; GENTRY MARLON HUBBARD; AND MORGAN TYLER EDWARDS of Devon Energy Production Company, L.P.s application for approval of a compulsory pooling, Eddy County, New Mexico. The State of New Mexico, through its Oil Conservation Division, hereby gives notice that the Division Examiner will conduct a public hearing at 9:00 a.m. on March 26, 2026, in the Wendell Chino Building, Pecos Hall located on the 1st Floor, at 1220 South Saint Francis Drive, Santa Fe, New Mexico 87505. You can attend the hearing in person at Pecos Hall or you can attend virtually through remote online access. For information about attending the hearing by remote access and reviewing the status of the case, you can visit the Divisions website at: <https://www.emnrd.nm.gov/ocd/hearing-info/> or call (505) 476-3441. It is recommended that you check with the Division to determine the best option for attendance. Devon Energy Production Company, L.P. at 333 W. Sheridan Ave., Oklahoma City, OK 73102, seeks an order from the Division pooling all uncommitted mineral interests in the Bone Spring formation underlying a nonstandard 1,280-acre, more or less, spacing unit comprised of all of Sections 22 and 15, in Township 20 South, Range 30 East, NMPM, Eddy County, New Mexico. The proposed well to be dedicated to the horizontal spacing unit is the **Tiger King 22-15 Fed Com 111H** Well to be horizontally drilled from a surface location in the SW/4 of Section 22 to an approximate bottom hole location in or near the NW/4 NW/4 (Unit D) of Section 15; **Tiger King 22-15 Fed Com 112H** Well to be horizontally drilled from a surface location in the SW/4 of Section 22 to an approximate bottom hole location in or near the NE/4 NW/4 (Unit C) of Section 15; **Tiger King 22-15 Fed Com 113H** Well to be horizontally drilled from a surface location in the SE/4 of Section 22 to a bottom hole location in or near the NW/4 NE/4 (Unit B) of Section 15; **Tiger King 22-15 Fed Com 114H** Well to be horizontally drilled from a surface location in the SE/4 of Section 22 to a bottom hole location in or near the NE/4 NE/4 (Unit A) of Section 15; **Tiger King 22-15 Fed Com 221H** Well to be horizontally drilled from a surface location in the SW/4 of Section 22 to a bottom hole location in the NW/4 NW/4 (Unit D) of Section 15; **Tiger King 22-15 Fed Com 222H** Well to be horizontally drilled from a surface location in the SW/4 of Section 22 to an approximate bottom hole location in or near the NE/4 NW/4 (Unit C) of Section 15; **Tiger King 22-15 Fed Com 223H** Well to be horizontally drilled from a surface location in the SE/4 of Section 22 to a bottom hole location in or near the NW/4 NE/4 (Unit B) of Section 15; **Tiger King 22-15 Fed Com 224H** Well to be horizontally drilled from a surface location in the SE/4 of Section 22 to a bottom hole location in or near the NE/4 NE/4 (Unit A) of Section 15; **Tiger King 22-15 Fed Com 301H** Well to be horizontally drilled from a surface location in the SW/4 of Section 22 to a bottom hole location in the NW/4 NW/4 (Unit D) of Section 15; **Tiger King 22-15 Fed Com 302H** Well to be horizontally drilled from a surface location in the SW/4 of Section 22 to an approximate bottom hole location in or near the NE/4 NW/4 (Unit C) of Section 15; **Tiger King 22-15 Fed Com 303H** Well to be horizontally drilled from a surface location in the SE/4 of Section 22 to a bottom hole location in or near the NW/4 NE/4 (Unit B) of Section 15; and **Tiger King 22-15 Fed Com 304H** Well to be horizontally drilled from a surface location in the SE/4 of Section 22 to a bottom hole location in or near the NE/4 NE/4 (Unit A) of Section 15. The wells are orthodox in their locations, as the take points and completed intervals will comply with setback requirements under statewide rules. The proposed unit is a nonstandard spacing unit, and Applicant will apply with the Division for administrative approval of the nonstandard spacing unit. Also to be considered will be the cost of drilling and completing the well and the allocation of the costs thereof; actual operating costs and charges for supervision; the designation of the Applicant as Operator of the wells and unit; and a 200% charge for the risk involved in drilling and completing the well. The wells and lands are located approximately 16 miles Northeast of Carlsbad, New Mexico.

87520-Published in Carlsbad Current Argus March 7, 2026.