

**STATE OF NEW MEXICO
DEPARTMENT OF ENERGY, MINERALS AND NATURAL RESOURCES
OIL CONSERVATION DIVISION**

**APPLICATION OF SPUR ENERGY
PARTNERS LLC TO POOL ADDITIONAL
INTERESTS UNDER ORDER NO. R- 23913,
EDDY COUNTY, NEW MEXICO.**

**CASE NO. 25993
ORDER NO. R- 23913**

EXHIBIT INDEX

Exhibit A	Self-Affirmed Statement of Colleen Bradley
A-1	Application & Proposed Notice of Hearing
A-2	Copy of Order No. R-23913
A-3	Plat of Tracts, Tract Ownership, Applicable Lease Numbers, Unit Recapitulation, Pooled Parties
A-4	Sample Well Proposal, AFE, and Sample Dedication and Joinder Agreement
A-5	Chronology of Contact
A-6	Ownership Commitment Exhibit
Exhibit B	Self-Affirmed Statement of Jaclyn M. McLean
B-1	Notice Letter to All Interested Parties Sent April 7, 2026
B-2	Postal Delivery Report
B-3	Electronic Return Receipts
B-4	Affidavit of Publication for April 14, 2026

**STATE OF NEW MEXICO
DEPARTMENT OF ENERGY, MINERALS AND NATURAL RESOURCES
OIL CONSERVATION DIVISION**

**APPLICATION OF SPUR ENERGY
PARTNERS, LLC TO POOL ADDITIONAL
INTERESTS UNDER ORDER NO. R- 23913,
EDDY COUNTY, NEW MEXICO.**

**CASE NO. 25993
ORDER NO. R- 23913**

**SELF-AFFIRMED STATEMENT
OF COLLEEN BRADLEY**

1. I am a Landman with Spur Energy Partners, LLC (“Spur”). I am over 18 years of age, have personal knowledge of the matters addressed herein, and am competent to provide this Self-Affirmed Statement. I have previously testified before the New Mexico Oil Conservation Division (“Division”), and my credentials as an expert in petroleum land matters were accepted and made a matter of record.

2. I am familiar with the land matters involved in this case. Copies of the application and proposed hearing notice are attached as **Exhibit A-1**.

3. None of the parties proposed to be pooled in this case indicated opposition to this matter proceeding by affidavit; therefore, I do not expect any opposition at the hearing.

4. On September 8, 2025, the Division entered Order No. R- 23913 (“Order”) in Case No. 25453, which pooled all uncommitted interests in the San Andres formation underlying a 163.14-acre, more or less, standard horizontal spacing unit comprised of the N/2 N/2 of Section 30, Township 17 South, Range 28 East, Eddy County, New Mexico (“Unit”). The Order further dedicated the Unit to the Staley A State Com 110H well (“Well”) and designated Spur as operator of the Unit and the Well.

5. A copy of the Order is attached as **Exhibit A-2**.

**Spur Energy Partners, LLC
Case No. 25993
Exhibit A**

6. Following entry of the Order, Spur determined there were additional interests in the Unit that had not been pooled under the terms of the Order and filed Case No. 25993 to pool those additional interests.

7. **Exhibit A-3** provides a plat of the tracts included in the Unit, identifies the interests in each tract, and identifies the additional uncommitted interests to be pooled under the terms of the Order, which are highlighted in yellow. The additional interest owners to be pooled are locatable.

8. **Exhibit A-4** contains a sample well proposal letter and AFE sent to the additional working interest owners for the Well to be pooled under the terms of the Order. The estimated costs reflected on the AFE are fair and reasonable and comparable to the cost of other wells of similar depth and length drilled in the subject formation in the area. Exhibit A-4 also includes a sample dedication and joinder agreement sent to the overriding royalty interests owners to be pooled under the terms of the Order.

9. In my opinion, Spur made a good-faith effort to reach voluntary joinder as indicated by the chronology of contact described in **Exhibit A-5**.

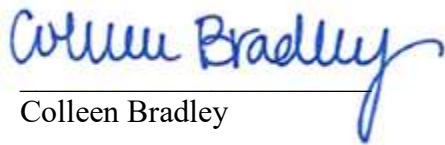
10. The Ownership Commitment Exhibit is attached as **Exhibit A-6**. This exhibit includes a list of all owners in the Unit and identifies each owner's ownership status, whether the owner has committed to the proposed spacing unit, and the type of commitment, *i.e.*, whether a signed letter of commitment, joinder agreement, or verbal agreement. Exhibit C of Spur's hearing exhibits also identifies when notice of this hearing was sent to each interest owner by our outside counsel, Hardy McLean LLC.

11. Spur requests the additional uncommitted interests be pooled under the terms of the Order.

12. In my opinion, the granting of Spur's application would serve the interests of conservation and prevention of waste.

13. The attached exhibits were either prepared by me or under my supervision or were compiled from company business records.

14. I understand this Self-Affirmed Statement will be used as written testimony in this case. I affirm that my testimony above is true and correct and it made under penalty of perjury under the laws of the State of New Mexico. My testimony is made as of the date next to my signature below.


Colleen Bradley

4/20/2026
Date

**STATE OF NEW MEXICO
DEPARTMENT OF ENERGY, MINERALS AND NATURAL RESOURCES
OIL CONSERVATION DIVISION**

**APPLICATION OF SPUR ENERGY
PARTNERS LLC TO POOL ADDITIONAL
INTERESTS UNDER ORDER NO. R-23913,
EDDY COUNTY, NEW MEXICO.**

**CASE NO. 25993
ORDER NO. R-23913**

APPLICATION

Pursuant to NMSA 1978, Section 70-2-17, Spur Energy Partners LLC (OGRID No. 328947) (“Applicant”) files this application with the Oil Conservation Division (“Division”) seeking to pool additional uncommitted interests under the terms of Division Order No. R-23913. Applicant states the following in support of its application.

1. The Division entered Order No. R-23913 (“Order”) in Case No. 25453 on September 8, 2025.
2. The Order pooled uncommitted interests in the San Andres formation underlying a 163.14-acre, more or less, standard horizontal spacing unit comprised of the N/2 N/2 of Section 30, Township 17 South, Range 28 East, Eddy County, New Mexico (“Unit”). The Order dedicated the Unit to the Staley A State Com 110H well (“Well”) and designated Applicant as operator of the Unit and Well.
3. Since the Order was entered, Applicant has identified additional interests in the Unit that have not been pooled under the terms of the Order.
4. Applicant has undertaken diligent, good-faith efforts to obtain voluntary agreements from the additional interest owners but has been unable to obtain voluntary agreements from the owners.

**Spur Energy Partners LLC
Case No. 25993
Exhibit A-1**

5. In order to allow Applicant to obtain its just and fair share of the oil and gas underlying the subject lands, the additional interests should be pooled into the Unit pursuant to the terms of the Order.

WHEREFORE, Applicant requests this application be set for hearing before an Examiner of the Division on March 26, 2026, and, after notice and hearing, the Division pool the additional uncommitted interests into the Unit pursuant to the terms of Division Order No. R-23913.

Respectfully submitted,

HARDY MCLEAN LLC

/s/ Dana S. Hardy
Dana S. Hardy
Jaclyn M. McLean
Jaime R. Kennedy
Yarithza Peña
125 Lincoln Ave., Suite 223
Santa Fe, NM 87501
505-230-4410
dhardy@hardymclean.com
jmclean@hardymclean.com
jkennedy@hardymclean.com
ypena@hardymclean.com

ATTORNEYS FOR SPUR ENERGY PARTNERS LLC

Application of Spur Energy Partners LLC to Pool Additional Interests Under Order No. R-23913, Eddy County, New Mexico. Spur Energy Partners LLC (OGRID No. 328947) (“Applicant”) seeks an order pooling additional uncommitted interests under Order No. R-23913 (“Order”). The Division issued the Order in Case No. 25453 on September 8, 2025. The Order: pooled all uncommitted interests in the San Andres formation underlying a 163.14-acre, more or less, standard horizontal spacing unit comprised of the N/2 N/2 of Section 30, Township 17 South, Range 28 East, Eddy County, New Mexico (“Unit”); dedicated the Unit to the Staley A State Com 110H well (“Well”); and designated Applicant as operator of the Unit and the Well. Applicant has identified additional interests in the Unit that should be pooled under the terms of the Order. The Well is located approximately 10.5 miles southeast of Artesia, New Mexico.

**STATE OF NEW MEXICO
ENERGY, MINERALS AND NATURAL RESOURCES DEPARTMENT
OIL CONSERVATION DIVISION**

**IN THE MATTER OF APPLICATION FOR
COMPULSORY POOLING SUBMITTED BY
SPUR ENERGY PARTNERS, LLC**

**CASE NO. 25453
ORDER NO. R-23913**

ORDER

The Director of the New Mexico Oil Conservation Division (“OCD”), having heard this matter through a Hearing Examiner on July 10 and July 29, 2025, and after considering the testimony, evidence, and recommendation of the Hearing and Technical Examiners, issues the following Order.

FINDINGS OF FACT

1. Spur Energy Partners, LLC (“Operator”) submitted an application (“Application”) to compulsory pool the uncommitted oil and gas interests within the spacing unit (“Unit”) described in Exhibit A. Operator seeks to be designated the operator of the Unit.
2. Operator will dedicate the well(s) described in Exhibit A (“Well(s)”) to the Unit.
3. Operator proposes the supervision and risk charges for the Well(s) described in Exhibit A.
4. Operator identified the owners of uncommitted interests in oil and gas minerals in the Unit and provided evidence that notice was given.
5. The Application was heard by the Hearing Examiner on the date specified above, during which Operator presented evidence through affidavits in support of the Application. No other party presented evidence at the hearing.

CONCLUSIONS OF LAW

6. OCD has jurisdiction to issue this Order pursuant to NMSA 1978, Section 70-2-17.
7. Operator is the owner of an oil and gas working interest within the Unit.
8. Operator satisfied the notice requirements for the Application and the hearing as required by 19.15.4.12 NMAC.

**Spur Energy Partners LLC
Case No. 25993
Exhibit A-2**

9. OCD satisfied the notice requirements for the hearing as required by 19.15.4.9 NMAC.
10. Operator has the right to drill the Well(s) to a common source of supply at the depth(s) and location(s) in the Unit described in Exhibit A.
11. The Unit contains separately owned uncommitted interests in oil and gas minerals.
12. Some of the owners of the uncommitted interests have not agreed to commit their interests to the Unit.
13. The pooling of uncommitted interests in the Unit will prevent waste and protect correlative rights, including the drilling of unnecessary wells.
14. This Order affords to the owner of an uncommitted interest the opportunity to produce his just and equitable share of the oil or gas in the pool.

ORDER

15. The uncommitted interests in the Unit are pooled as set forth in Exhibit A.
16. The Unit shall be dedicated to the Well(s) set forth in Exhibit A.
17. Operator is designated as operator of the Unit and the Well(s).
18. If the location of a well will be unorthodox under the spacing rules in effect at the time of completion, Operator shall obtain the OCD's approval for a non-standard location in accordance with 19.15.16.15(C) NMAC.
19. If the Unit is a non-standard horizontal spacing unit which has not been approved under this Order, Operator shall obtain the OCD's approval for a non-standard horizontal spacing unit in accordance with 19.15.16.15(B)(5) NMAC.
20. The Operator shall commence drilling the Well(s) within one year after the date of this Order, and complete each Well no later than one (1) year after the commencement of drilling the Well.
21. This Order shall terminate automatically if the Operator fails to comply with the preceding paragraph unless the Operator requests an extension by notifying the OCD and all parties that required notice of the original compulsory pooling application in accordance with 19.15.4.12.B and 19.15.4.12.C NMAC. Upon no objection after twenty (20) days the extension is automatically granted up to one year. If a protest is received the extension is not granted and the Operator must set the case for a hearing.

22. Operator may propose reasonable deviations from the development plan via notice to the OCD and all parties that required notice of the original compulsory pooling application in accordance with 19.15.4.12.B and 19.15.4.12.C NMAC. Upon no objection after twenty (20) days the deviation is automatically granted. If a protest is received the deviation is not granted and the Operator must set the case for a hearing.
23. The infill well requirements in 19.15.13.9 NMAC through 19.15.13.12 NMAC shall be applicable.
24. Operator shall submit each owner of an uncommitted working interest in the pool (“Pooled Working Interest”) an itemized schedule of estimated costs to drill, complete, and equip the well (“Estimated Well Costs”).
25. No later than thirty (30) days after Operator submits the Estimated Well Costs, the owner of a Pooled Working Interest shall elect whether to pay its share of the Estimated Well Costs or its share of the actual costs to drill, complete and equip the well (“Actual Well Costs”) out of production from the well. An owner of a Pooled Working Interest who elects to pay its share of the Estimated Well Costs shall render payment to Operator no later than thirty (30) days after the expiration of the election period, and shall be liable for operating costs, but not risk charges, for the well. An owner of a Pooled Working Interest who fails to pay its share of the Estimated Well Costs or who elects to pay its share of the Actual Well Costs out of production from the well shall be considered to be a “Non-Consenting Pooled Working Interest.”
26. No later than one hundred eighty (180) days after Operator submits a Form C-105 for a well, Operator shall submit to each owner of a Pooled Working Interest an itemized schedule of the Actual Well Costs. The Actual Well Costs shall be considered to be the Reasonable Well Costs unless an owner of a Pooled Working Interest files a written objection no later than forty-five (45) days after receipt of the schedule. If an owner of a Pooled Working Interest files a timely written objection, OCD shall determine the Reasonable Well Costs after public notice and hearing.
27. No later than sixty (60) days after the expiration of the period to file a written objection to the Actual Well Costs or OCD’s order determining the Reasonable Well Costs, whichever is later, each owner of a Pooled Working Interest who paid its share of the Estimated Well Costs shall pay to Operator its share of the Reasonable Well Costs that exceed the Estimated Well Costs, or Operator shall pay to each owner of a Pooled Working Interest who paid its share of the Estimated Well Costs its share of the Estimated Well Costs that exceed the Reasonable Well Costs.
28. The reasonable charges for supervision to drill and produce a well (“Supervision Charges”) shall not exceed the rates specified in Exhibit A, provided however that the rates shall be

adjusted annually pursuant to the COPAS form entitled "Accounting Procedure-Joint Operations."

29. No later than within ninety (90) days after Operator submits a Form C-105 for a well, Operator shall submit to each owner of a Pooled Working Interest an itemized schedule of the reasonable charges for operating and maintaining the well ("Operating Charges"), provided however that Operating Charges shall not include the Reasonable Well Costs or Supervision Charges. The Operating Charges shall be considered final unless an owner of a Pooled Working Interest files a written objection no later than forty-five (45) days after receipt of the schedule. If an owner of a Pooled Working Interest files a timely written objection, OCD shall determine the Operating Charges after public notice and hearing.
30. Operator may withhold the following costs and charges from the share of production due to each owner of a Pooled Working Interest who paid its share of the Estimated Well Costs: (a) the proportionate share of the Supervision Charges; and (b) the proportionate share of the Operating Charges.
31. Operator may withhold the following costs and charges from the share of production due to each owner of a Non-Consenting Pooled Working Interest: (a) the proportionate share of the Reasonable Well Costs; (b) the proportionate share of the Supervision and Operating Charges; and (c) the percentage of the Reasonable Well Costs specified as the charge for risk described in Exhibit A.
32. Operator shall distribute a proportionate share of the costs and charges withheld pursuant to the preceding paragraph to each Pooled Working Interest that paid its share of the Estimated Well Costs.
33. Each year on the anniversary of this Order, and no later than ninety (90) days after each payout, Operator shall provide to each owner of a Non-Consenting Pooled Working Interest a schedule of the revenue attributable to a well and the Supervision and Operating Costs charged against that revenue.
34. Any cost or charge that is paid out of production shall be withheld only from the share due to an owner of a Pooled Working Interest. No cost or charge shall be withheld from the share due to an owner of a royalty interests. For the purpose of this Order, an unleased mineral interest shall consist of a seven-eighths (7/8) working interest and a one-eighth (1/8) royalty interest.
35. Except as provided above, Operator shall hold the revenue attributable to a well that is not disbursed for any reason for the account of the person(s) entitled to the revenue as provided in the Oil and Gas Proceeds Payment Act, NMSA 1978, Sections 70-10-1 et seq., and relinquish

such revenue as provided in the Uniform Unclaimed Property Act, NMSA 1978, Sections 7-8A-1 et seq.

36. The Unit shall terminate if (a) the owners of all Pooled Working Interests reach a voluntary agreement; or (b) the well(s) drilled on the Unit are plugged and abandoned in accordance with the applicable rules. Operator shall inform OCD no later than thirty (30) days after such occurrence.
37. OCD retains jurisdiction of this matter for the entry of such orders as may be deemed necessary.

**STATE OF NEW MEXICO
OIL CONSERVATION DIVISION**



Date: 9/8/2025

**ALBERT CHANG
DIRECTOR**

AC/dm

R-23913 EXHIBIT A

COMPULSORY POOLING APPLICATION CHECKLIST	
ALL INFORMATION IN THE APPLICATION MUST BE SUPPORTED BY SIGNED AFFIDAVITS	
Case: 25453	APPLICANT'S RESPONSE
Date: July 29, 2025	
Applicant	Spur Energy Partners LLC
Designated Operator & OGRID (affiliation if applicable)	Spur Energy Partners LLC (OGRID No. 328947)
Applicant's Counsel:	Hardy McLean LLC
Case Title:	Application of Spur Energy Partners LLC for Compulsory Pooling, Eddy County, New Mexico.
Entries of Appearance/Intervenor:	Riley Permian Operating Company, LLC; EOG Resources, Inc.
Well Family	Staley
Formation/Pool	
Formation Name(s) or Vertical Extent:	San Andres Formation
Primary Product (Oil or Gas):	Oil
Pooling this vertical extent:	San Andres Formation
Pool Name and Pool Code:	Red Lake; Queen-Grayburg-SA Pool (Code 51300) & Red Lake, San Andres Pool (Code 97253)
Well Location Setback Rules:	Statewide
Spacing Unit	
Type (Horizontal/Vertical)	Horizontal
Size (Acres)	163.14-acres
Building Blocks:	quarter-quarter
Orientation:	East to West
Description: TRS/County	N/2 N/2 of Section 30, Township 17 South, Range 28 East, Eddy County, New Mexico
Standard Horizontal Well Spacing Unit (Y/N), If No, describe <u>and is approval of non-standard unit requested in this application?</u>	Yes
Other Situations	
Depth Severance: Y/N. If yes, description	No.
Proximity Tracts: If yes, description	No.
Proximity Defining Well: if yes, description	N/A
Applicant's Ownership in Each Tract	Exhibit A-3
Well(s)	
Name & API (if assigned), surface and bottom hole location, footages, completion target, orientation, completion status (standard or non-standard)	Add wells as needed
Well #1	Staley A State Com 110H (API # pending) SHL: 625' FNL & 690' FWL (Unit D), Section 29, T17S, R28E BHL: 865' FNL & 50' FWL (Unit D), Section 30, T17S, R28E Target Interval: San Andres Formation (Approx. 2,346' TVD)
AFE Capex and Operating Costs	
Drilling Supervision/Month \$	\$8,000
Production Supervision/Month \$	\$800
Justification for Supervision Costs	Exhibit A-4
Requested Risk Charge	200%
Notice of Hearing	
Proposed Notice of Hearing	Exhibit A-1
Proof of Mailed Notice of Hearing (20 days before hearing)	Exhibits C-1, C-2, C-3
Proof of Published Notice of Hearing (10 days before hearing)	Exhibit C-4
Ownership Determination	
Land Ownership Schematic of the Spacing Unit	Exhibit A-3
Tract List (including lease numbers and owners)	Exhibit A-3
If approval of Non-Standard Spacing Unit is requested, Tract List (including lease numbers and owners) of Tracts subject to notice requirements.	N/A
Pooled Parties (including ownership type)	Exhibit A-3
Unlocatable Parties to be Pooled	N/A
Ownership Depth Severance (including percentage above & below)	N/A
Joinder	
Sample Copy of Proposal Letter	Exhibit A-4
List of Interest Owners (ie Exhibit A of JOA)	Exhibit A-3
Chronology of Contact with Non-Joined Working Interests	Exhibit A-5
Overhead Rates In Proposal Letter	Exhibit A-4
Cost Estimate to Drill and Complete	Exhibit A-4
Cost Estimate to Equip Well	Exhibit A-4
Cost Estimate for Production Facilities	Exhibit A-4
Geology	
Summary (including special considerations)	Exhibit B
Spacing Unit Schematic	Exhibit B-1
Gunbarrel/Lateral Trajectory Schematic	Exhibit B-4
Well Orientation (with rationale)	Exhibit B
Target Formation	Exhibit B
HSU Cross Section	Exhibit B-2
Depth Severance Discussion	N/A

R-23913 EXHIBIT A

Forms, Figures and Tables	
C-102	Exhibit A-2
Tracts	Exhibit A-3
Summary of Interests, Unit Recapitulation (Tracts)	Exhibit A-3
General Location Map (including basin)	Exhibit B-1
Well Bore Location Map	Exhibit B-1
Structure Contour Map - Subsea Depth	Exhibit B-2
Cross Section Location Map (including wells)	Exhibit B-2
Cross Section (including Landing Zone)	Exhibit B-3
Additional Information	
Special Provisions/Stipulations	N/A
CERTIFICATION: I hereby certify that the information provided in this checklist is complete and accurate.	
Printed Name (Attorney or Party Representative):	Dana S. Hardy
Signed Name (Attorney or Party Representative):	/s/ Dana S. Hardy
Date:	7/22/2025

EXHIBIT A-3

STALEY A SPACING UNIT PLAT
N2N2 of Section 30, T17S, R28E, 163.14 Acres
Eddy County, New Mexico

Tract 1	Tract 2	Tract 3	Tract 4

V0-5502-0004 - NWNW

X0-0647-0413 - NENW

B0-5084-0142 - NWNE

B0-5084-0142 - NENE

Spur Energy Partners, LLC
Case No. 25993
Exhibit A-3

STALEY A - TRACT/DSU WORKING INTEREST SUMMARY

Tract Number	Location	Section	Gross Acres	Tract Participation Factor
Tract 1	NWNW	30	40.0000	25.00%
Tract 2	NENW	30	40.0000	25.00%
Tract 3	NWNE	30	40.0000	25.00%
Tract 4	NENE	30	40.0000	25.00%
Parties to be pooled are highlighted in YELLOW				

INTEREST OWNER	TRACT	INT. TYPE	WI	Gross Acres	Net Acres
Charles A. Aston, III, separate property **	4A	ORRI	0.00000000	163.14	0.0000
Charles M. Morgan, no marital status **	4A	ORRI	0.00000000	163.14	0.0000
Eram Ali, no marital status **	4A	ORRI	0.00000000	163.14	0.0000
Fred C. Corey, no marital status, dba Poco Royalty Company	4A	ORRI	0.00000000	163.14	0.0000
John D. Pool, no marital status **	4A	ORRI	0.00000000	163.14	0.0000
Kathryn Alexander, Co-Independent Executor for the Estate of Mary G. Kersey, Dec.**	4A	ORRI	0.00000000	163.14	0.0000
Kathryn Alexander, no marital status	4A	ORRI	0.00000000	163.14	0.0000
Kenneth and Marie Wade, presumably husband and wife **	4A	ORRI	0.00000000	163.14	0.0000
Marrs & Smith Partnership	3	ORRI	0.00000000	163.14	0.0000
Marie Wade, Co-Independent Executor for the Estate of Mary G. Kersey, Deceased	3	ORRI	0.00000000	163.14	0.0000
Rogers Aston and First National Bank in Dallas, Trustees of the "C" Trusts under the will of Bert Aston, Deceased	4A	ORRI	0.00000000	163.14	0.0000
Rogers Aston, separate property	4A	ORRI	0.00000000	163.14	0.0000
Sharon Olsen, Trustee under Declaration of Trust dated July 31, 1981	4A	ORRI	0.00000000	163.14	0.0000
Steve Sell, no marital status	4A	ORRI	0.00000000	163.14	0.0000
TTXMCO, LLC	4A	ORRI	0.00000000	163.14	0.0000
William Scott Ramsey, no marital status **	4A	ORRI	0.00000000	163.14	0.0000
Charles M. Morgan, no marital status **	4A	WI	0.00177353	163.14	0.2893
EOG Resources, Inc. **	3, 4B	WI	0.39132035	163.14	63.8400
Eram Ali, no marital status **	4A	WI	0.00145599	163.14	0.2375
Fred C. Corey, no marital status, dba Poco Royalty Company **	4A	WI	0.00177353	163.14	0.2893
John D. Pool, no marital status **	4A	WI	0.01790103	163.14	2.9204
Read & Stevens, Inc.	3, 4B	WI	0.05590290	163.14	9.1200
SEP Permian LLC	1, 2	WI	0.50962363	163.14	83.1400
Steve Sell, no marital status **	4A	WI	0.01790103	163.14	2.9204
William S. Montgomery, Jr., no marital status **	4A	WI	0.00160475	163.14	0.2618
William Scott Ramsey, no marital status **	4A	WI	0.00074326	163.14	0.1213
Total			1.00000000		163.1400
<p>**The parties with asterisks were previously pooled through Order No. R-23913. In Case No. 25993, Spur is seeking to pool additional working interest owners and uncommitted overriding royalty interest above and all highlighted yellow.</p>					



March 6, 2026



RE: Well Proposal
STALEY A STATE COM 110H
163.14 acres, more or less, being the N2N2 of Section 30, T-17S, R-28E, Eddy County, New Mexico

Dear Working Interest Owner:

Spur Energy Partners LLC ("SPUR"), an affiliate of SEP Permian LLC ("SEP"), hereby proposes to drill and complete the STALEY A STATE COM 110H well to the approximate total vertical depths as referenced below as horizontal San Andres well(s) (the "Subject Well(s)") at the following proposed locations (subject to change upon staking and survey).

STALEY A STATE COM 110H - Horizontal San Andres Well, Eddy County, New Mexico

- Proposed Surface Hole Location - 885' FNL & 790' FWL, D-29-17S-28E
Proposed Bottom Hole Location - 865' FNL & 100' FWL, D-30-17S-28E
TVD: 2346'

SPUR proposes to form a Drilling Spacing Unit ("DSU") covering the N2N2 of Section 30, T-17S, R-28E, Eddy County, New Mexico, containing 163.14 acres, more or less of land covering the San Andres formation from 1,755' to 3,147'. Portions of these lands may be governed by existing Joint Operating Agreements ("JOAs") which also cover the San Andres formation, and which may govern operations for vertical wells. For the mutually exclusive development of horizontal wells, and any concept wells (i.e. micro seismic wells, pilot hole wells) within the DSU, SPUR proposes the enclosed new joint operating agreement dated January 1, 2026, ("NJOA") to govern proposals and operations within the DSU. The NJOA shall supersede any existing operations under any JOAs, expressly limited however, to horizontal well development, concept wells and operations within the DSU. The NJOA has the following general provisions:

- Effective Date of January 1, 2026
Contract Area consisting of the N2N2 of Section 30, T-17S, R-28E, Eddy County, NM
Limited in depth from 1,755' to 3,147'
100%/300%/300% non-consenting penalty
\$8,000/\$800 drilling and producing monthly overhead rate
Spur Energy Partners LLC named as Operator

The enclosed AFEs reflect the total estimated drilling and completion costs for each well. The AFEs are an estimate only and those parties electing to participate in the Subject Wells shall be responsible for their share of actual well costs, whether more or less than those shown on the enclosed AFEs.

SPUR respectfully requests that you select one of the following three options regarding your interest in the proposed wells:



Option 1: Participate in the drilling and completion of the proposed well and agree to enter into the NJOA with the terms specified above.

Option 2: Not participate in the proposed well (an election of “Non-Consent”).

Option 3 – Assignment Option: Assign your leasehold working interest in the N2N2 of Section 30, T-17S, R-28E, Eddy County, New Mexico, exclusive of existing wellbores, to SEP for a bonus consideration of **\$1,500 per net mineral acre (limited from the Surface to the Base of the San Andres formation)**. The purchase contemplated herein is subject to the leasehold working interest being approved by SPUR. SPUR shall undertake and complete the title examination at its own expense within twenty (20) business days of your election below.

Should you elect Option 1 or Option 2, SPUR will send the NJOA for your review and execution. If you prefer to review the NJOA prior to making an election, please request a copy by email and SPUR will supply you with the NJOA. In the event you elect to assign your leasehold interest under the terms outlined above in the Option 3 – Assignment Option, please so indicate by signing and returning the enclosed Assignment Election page, and SPUR shall provide you with an assignment form for your review and execution.

SPUR looks forward to working with you on this matter. However, if an agreement cannot be reached within thirty (30) days of the receipt date of this proposal, please be advised SPUR may apply to the New Mexico Oil Conservation Division for Compulsory Pooling of any uncommitted interest owners into a spacing unit for the proposed wells.

Please indicate your elections as to each of the Subject Well(s) in the spaces provided below and execute and return a copy of this letter (together with a signed copy of each AFE for any well(s) you elect to participate in) to the undersigned within thirty (30) days of receipt of this proposal. Should you have any questions regarding this proposal, please contact colleen.bradley@spurenergy.com. Thank you very much for your assistance and cooperation.

Sincerely,

A handwritten signature in blue ink that reads "Colleen Bradley". The signature is fluid and cursive, with a long, sweeping tail on the letter "y".

Colleen Bradley
Spur Energy Partners LLC
Sr. Landman



STALEY A STATE COM 110H Well Election

Owner: [REDACTED]

_____ **Option 1)** *The undersigned elects to participate in the drilling and completion of the STALEY A STATE COM 110H well and agrees to the formation of the DSU and to the terms of the NJOA as detailed in this proposal, with the cost and maintenance of all surface facilities, including any shared well pads, being reapportioned between each well drilled in the DSU.*

_____ **Option 2)** *The undersigned elects not to participate in the drilling and completion of the STALEY A STATE COM 110H.*

Should you elect to participate, please also indicate your Well Insurance election below. If you elect to obtain individual Well Insurance coverage, please provide SPUR with a copy of your Certificate of Insurance.

Well Insurance:

_____ *The undersigned requests Well Insurance coverage provided by Spur Energy Partners.*

_____ *The undersigned elects to obtain individual Well Insurance coverage.*

Agreed to and Accepted this _____ day of _____, 2026.

Company/Individual: _____

By: _____

Name: _____

Title: _____



Option 3 – Assignment Option

_____ **Option 3)** *The undersigned hereby elects to assign their leasehold working interest in the N2N2 of Section 30, T-17S, R-28E, Eddy County, New Mexico, exclusive of existing wellbores, to SPUR for a bonus consideration of \$1,500 per net mineral acre (limited from the Surface to the base of the San Andres formation).*

Agreed to and Accepted this _____ day of _____, 2026.

Company/Individual: _____

By: _____

Name: _____

Title: _____



Authority for Expenditure
Drill, Complete, & Equip



Operator : <u>Spur Energy Partners LLC</u>	AFE #:
Well Name : <u>STALEY A STATE COM 110H</u>	SEP Permian LLC WI:
Location : _____	Well Cost Center:
Project :	
Description :	

INTANGIBLE DRILLING	DESCRIPTION	Original		Supplement		Total	
		8/8ths	Net	8/8ths	Net	8/8ths	Net
2050-1000	LOCATION - OPS	\$ 85,000	\$ -	\$ -	\$ -	\$ 85,000	\$ -
2050-1001	LOCATION/DAMAGES/ROW-LAND	\$ 25,000	\$ -	\$ -	\$ -	\$ 25,000	\$ -
2050-1002	TITLE WORK/LANDMAN SERVICES - LAND	\$ 25,000	\$ -	\$ -	\$ -	\$ 25,000	\$ -
2050-1003	DAMAGES/ROW - LAND	\$ -	\$ -	\$ -	\$ -	\$ -	\$ -
2050-1005	SURVEY - LAND	\$ 25,000	\$ -	\$ -	\$ -	\$ 25,000	\$ -
2050-1006	ENVIRONMENTAL/ARC - LAND	\$ -	\$ -	\$ -	\$ -	\$ -	\$ -
2050-1050	DRILLING PERMITS	\$ 10,000	\$ -	\$ -	\$ -	\$ 10,000	\$ -
2050-1100	FISHING TOOLS & SERVICE	\$ -	\$ -	\$ -	\$ -	\$ -	\$ -
2050-1301	DRILLING RENTALS: SURFACE	\$ 70,000	\$ -	\$ -	\$ -	\$ 70,000	\$ -
2050-1302	DRILLING RENTALS: SUBSURFACE	\$ 17,500	\$ -	\$ -	\$ -	\$ 17,500	\$ -
2050-1400	EQUIP LOST IN HOLE	\$ -	\$ -	\$ -	\$ -	\$ -	\$ -
2050-1500	DRILL MUD/FLUID	\$ 30,000	\$ -	\$ -	\$ -	\$ 30,000	\$ -
2050-1600	WELLSITE SUPERVISION	\$ 24,000	\$ -	\$ -	\$ -	\$ 24,000	\$ -
2050-1900	GROUND TRANSPORT	\$ 25,000	\$ -	\$ -	\$ -	\$ 25,000	\$ -
2050-2000	CONTRACT DRILLING (DAY RATE/TURKEY)	\$ 189,000	\$ -	\$ -	\$ -	\$ 189,000	\$ -
2050-2001	DRILLING SERVICES-SURFACE	\$ -	\$ -	\$ -	\$ -	\$ -	\$ -
2050-2002	DRILLING SERVICES-SUBSURFACE	\$ -	\$ -	\$ -	\$ -	\$ -	\$ -
2050-2004	DIRECTIONAL TOOLS AND SERVICES	\$ 134,000	\$ -	\$ -	\$ -	\$ 134,000	\$ -
2050-2005	DRILLING/DAMAGED-LOST IN HOLE	\$ -	\$ -	\$ -	\$ -	\$ -	\$ -
2050-2200	CASED HOLE WIRELINE	\$ -	\$ -	\$ -	\$ -	\$ -	\$ -
2050-2201	OPEN HOLE WIRELINE	\$ -	\$ -	\$ -	\$ -	\$ -	\$ -
2050-2401	FLUID & CUTTINGS DISPOSAL	\$ 90,000	\$ -	\$ -	\$ -	\$ 90,000	\$ -
2050-2402	FRAC TANK RENTALS	\$ 250	\$ -	\$ -	\$ -	\$ 250	\$ -
2050-2600	ES&H	\$ -	\$ -	\$ -	\$ -	\$ -	\$ -
2050-3000	BIT RENTALS	\$ 32,000	\$ -	\$ -	\$ -	\$ 32,000	\$ -
2050-3100	OVERHEAD	\$ -	\$ -	\$ -	\$ -	\$ -	\$ -
2050-3125	CONSTRUCTION OVERHEAD	\$ -	\$ -	\$ -	\$ -	\$ -	\$ -
2050-3200	CONTINGENCIES	\$ -	\$ -	\$ -	\$ -	\$ -	\$ -
2050-3400	DESIGN & ENGINEERING	\$ -	\$ -	\$ -	\$ -	\$ -	\$ -
2050-3600	COMPANY LABOR	\$ 5,000	\$ -	\$ -	\$ -	\$ 5,000	\$ -
2050-3800	NON OPERATED CHARGES - IDC	\$ -	\$ -	\$ -	\$ -	\$ -	\$ -
2050-3900	FUEL & LUBE	\$ 77,000	\$ -	\$ -	\$ -	\$ 77,000	\$ -
2050-4000	SURFACE & INTERMEDIATE CEMENT	\$ 50,000	\$ -	\$ -	\$ -	\$ 50,000	\$ -
2050-4001	CASING CREWS AND LAYDOWN SERVICES	\$ 20,000	\$ -	\$ -	\$ -	\$ 20,000	\$ -
2050-4002	SURFACE AND INTERMEDIATE SERVICE	\$ -	\$ -	\$ -	\$ -	\$ -	\$ -
2050-4003	PROD CEMENT AND SERVICE	\$ 45,000	\$ -	\$ -	\$ -	\$ 45,000	\$ -
2050-4004	PROD CSG CREW AND LAYDOWN SERVICE	\$ -	\$ -	\$ -	\$ -	\$ -	\$ -
2050-4101	CORES, DST'S, AND ANALYSIS	\$ -	\$ -	\$ -	\$ -	\$ -	\$ -
2050-8000	MUD LOGGER	\$ 16,800	\$ -	\$ -	\$ -	\$ 16,800	\$ -
2050-8001	MOB/DEMOB RIG	\$ 120,000	\$ -	\$ -	\$ -	\$ 120,000	\$ -
2050-8003	VACUUM TRUCKING	\$ 26,000	\$ -	\$ -	\$ -	\$ 26,000	\$ -
2050-8005	DRILLPIPE INSPECTION	\$ 5,000	\$ -	\$ -	\$ -	\$ 5,000	\$ -
2050-8007	CONTRACT LABOR/SERVICES	\$ 50,000	\$ -	\$ -	\$ -	\$ 50,000	\$ -
2050-8009	MISC IDC/CONTINGENCY	\$ -	\$ -	\$ -	\$ -	\$ -	\$ -
INTANGIBLE DRILLING SUBTOTAL		\$ 1,196,550	\$ -	\$ -	\$ -	\$ 1,196,550	\$ -

TANGIBLE DRILLING	DESCRIPTION	Original		Supplement		Total	
		8/8ths	Net	8/8ths	Net	8/8ths	Net
2051-2500	SUPPLIES & SMALL TOOLS	\$ -	\$ -	\$ -	\$ -	\$ -	\$ -
2051-2700	COMMUNICATION	\$ -	\$ -	\$ -	\$ -	\$ -	\$ -
2051-3200	CONTINGENCIES	\$ -	\$ -	\$ -	\$ -	\$ -	\$ -
2051-3800	NON OPERATED CHARGES - TDC	\$ -	\$ -	\$ -	\$ -	\$ -	\$ -
2051-5100	SURFACE CASING	\$ 14,750	\$ -	\$ -	\$ -	\$ 14,750	\$ -
2051-5200	INTERMEDIATE CASING	\$ 35,350	\$ -	\$ -	\$ -	\$ 35,350	\$ -
2051-5300	PRODUCTION/LINER CASING	\$ 215,350	\$ -	\$ -	\$ -	\$ 215,350	\$ -
2051-5400	CONDUCTOR PIPE	\$ 28,000	\$ -	\$ -	\$ -	\$ 28,000	\$ -
2051-5500	WELLHEAD	\$ 18,000	\$ -	\$ -	\$ -	\$ 18,000	\$ -
2051-5801	LINER HANGER/CASING ACCESSORY	\$ 24,000	\$ -	\$ -	\$ -	\$ 24,000	\$ -
2051-5803	MISC TANGIBLE EQUIPMENT	\$ -	\$ -	\$ -	\$ -	\$ -	\$ -
TANGIBLE DRILLING SUBTOTAL		\$ 335,450	\$ -	\$ -	\$ -	\$ 335,450	\$ -
DRILLING TOTAL		\$ 1,532,000	\$ -	\$ -	\$ -	\$ 1,532,000	\$ -

INTANGIBLE COMPLETION	DESCRIPTION	Original		Supplement		Total	
		8/8ths	Net	8/8ths	Net	8/8ths	Net
2055-1000	LOCATION	\$ -	\$ -	\$ -	\$ -	\$ -	\$ -
2055-1001	TITLE WORK AND OPINIONS	\$ -	\$ -	\$ -	\$ -	\$ -	\$ -
2055-1002	OUTSIDE LEGAL SERVICES	\$ -	\$ -	\$ -	\$ -	\$ -	\$ -
2055-1100	FISHING TOOLS & SERVICE	\$ -	\$ -	\$ -	\$ -	\$ -	\$ -
2055-1300	EQUIP RENT	\$ 42,000	\$ -	\$ -	\$ -	\$ 42,000	\$ -
2055-1301	RENTALS: SURFACE IRON	\$ 55,000	\$ -	\$ -	\$ -	\$ 55,000	\$ -
2055-1302	RENTALS: SUBSURFACE	\$ 45,000	\$ -	\$ -	\$ -	\$ 45,000	\$ -
2055-1400	EQUIP LOST IN HOLE	\$ -	\$ -	\$ -	\$ -	\$ -	\$ -
2055-1500	COMPLETION FLUID	\$ 375,000	\$ -	\$ -	\$ -	\$ 375,000	\$ -
2055-1600	WELLSITE SUPERVISION	\$ 55,000	\$ -	\$ -	\$ -	\$ 55,000	\$ -
2055-1800	COMPLETION CHEMICALS	\$ 50,000	\$ -	\$ -	\$ -	\$ 50,000	\$ -
2055-1900	GROUND TRANSPORT	\$ 8,500	\$ -	\$ -	\$ -	\$ 8,500	\$ -
2055-2005	DRILLING/DAMAGED-LOST IN HOLE	\$ -	\$ -	\$ -	\$ -	\$ -	\$ -
2055-2100	PUMPDOWN	\$ -	\$ -	\$ -	\$ -	\$ -	\$ -
2055-2200	CASED HOLE WIRELINE	\$ 125,000	\$ -	\$ -	\$ -	\$ 125,000	\$ -
2055-2300	FRAC PLUGS	\$ 30,000	\$ -	\$ -	\$ -	\$ 30,000	\$ -
2055-2400	WELL PREP	\$ 1,500	\$ -	\$ -	\$ -	\$ 1,500	\$ -
2055-2401	FRAC/FLUID SW DISPOSAL	\$ 18,000	\$ -	\$ -	\$ -	\$ 18,000	\$ -
2055-2402	FRAC TANK RENTALS	\$ 25,000	\$ -	\$ -	\$ -	\$ 25,000	\$ -
2055-2403	FLOWBACK	\$ 55,000	\$ -	\$ -	\$ -	\$ 55,000	\$ -
2055-2600	ES&H	\$ -	\$ -	\$ -	\$ -	\$ -	\$ -
2055-2900	INSURANCE	\$ -	\$ -	\$ -	\$ -	\$ -	\$ -
2055-3000	BITS	\$ -	\$ -	\$ -	\$ -	\$ -	\$ -
2055-3100	OVERHEAD	\$ -	\$ -	\$ -	\$ -	\$ -	\$ -
2055-3125	CONSTRUCTION OVERHEAD	\$ -	\$ -	\$ -	\$ -	\$ -	\$ -
2055-3200	CONTINGENCIES	\$ -	\$ -	\$ -	\$ -	\$ -	\$ -
2055-3300	SPECIALIZED SERVICE	\$ -	\$ -	\$ -	\$ -	\$ -	\$ -
2055-3301	STIMULATION AND PUMPING SERVICES	\$ 650,000	\$ -	\$ -	\$ -	\$ 650,000	\$ -
2055-3400	PROPPANT	\$ -	\$ -	\$ -	\$ -	\$ -	\$ -

2055-3600	COMPANY LABOR	\$ -	\$ -	\$ -	\$ -	\$ -	\$ -
2055-3750	DAMAGES/ROW	\$ -	\$ -	\$ -	\$ -	\$ -	\$ -
2055-3800	NON OPERATED CHARGES - ICC	\$ -	\$ -	\$ -	\$ -	\$ -	\$ -
2055-3900	FUEL & LUBE	\$ 185,000	\$ -	\$ -	\$ -	\$ 185,000	\$ -
2055-4000	CEMENT	\$ -	\$ -	\$ -	\$ -	\$ -	\$ -
2055-4001	CASING CREWS AND LAYDOWN SERVICES	\$ -	\$ -	\$ -	\$ -	\$ -	\$ -
2055-5001	ROAD WATERING	\$ -	\$ -	\$ -	\$ -	\$ -	\$ -
2055-8001	COMPLETION/WORKOVER RIG	\$ 150,000	\$ -	\$ -	\$ -	\$ 150,000	\$ -
2055-8002	KILL TRUCK	\$ -	\$ -	\$ -	\$ -	\$ -	\$ -
2055-8003	COIL TUBING, SNUBBING, NITRO SVC	\$ 100,000	\$ -	\$ -	\$ -	\$ 100,000	\$ -
2055-8004	CONTRACT LABOR/SERVICES	\$ -	\$ -	\$ -	\$ -	\$ -	\$ -
2055-8005	CONTRACT LABOR - ARTIFICIAL LIFT	\$ -	\$ -	\$ -	\$ -	\$ -	\$ -
2055-8006	CONTRACT LABOR - ELECTRICAL/AUTOMATION	\$ -	\$ -	\$ -	\$ -	\$ -	\$ -
2055-8007	CONTRACT LABOR - WELL LEVEL	\$ -	\$ -	\$ -	\$ -	\$ -	\$ -
2055-8008	CONTRACT LABOR - FRAC	\$ -	\$ -	\$ -	\$ -	\$ -	\$ -
2054-1402	RENTALS-SURFACE	\$ 13,000	\$ -	\$ -	\$ -	\$ 13,000	\$ -
2054-1600	KILL FLUID AND TRUCK	\$ 5,000	\$ -	\$ -	\$ -	\$ 5,000	\$ -
2054-1700	CONSULTANT	\$ 6,000	\$ -	\$ -	\$ -	\$ 6,000	\$ -
2054-2200	WORKOVER RIG	\$ 15,000	\$ -	\$ -	\$ -	\$ 15,000	\$ -
2054-4510	CONTRACT LABOR - ARTIFICIAL LIFT	\$ 75,000	\$ -	\$ -	\$ -	\$ 75,000	\$ -
2054-4511	CONTRACT LABOR - FLOWLINE	\$ 40,000	\$ -	\$ -	\$ -	\$ 40,000	\$ -
INTANGIBLE COMPLETION SUBTOTAL		\$ 2,124,000	\$ -	\$ -	\$ -	\$ 2,124,000	\$ -

TANGIBLE COMPLETION	DESCRIPTION	Original		Supplement		Total	
		8/8ths	Net	8/8ths	Net	8/8ths	Net
2065-2500	SUPPLIES & SMALL TOOLS	\$ -	\$ -	\$ -	\$ -	\$ -	\$ -
2065-2700	COMMUNICATION	\$ -	\$ -	\$ -	\$ -	\$ -	\$ -
2065-3000	BITS	\$ 5,000	\$ -	\$ -	\$ -	\$ 5,000	\$ -
2065-3200	CONTINGENCIES	\$ -	\$ -	\$ -	\$ -	\$ -	\$ -
2065-3800	NON OPERATED CHARGES - TCC	\$ -	\$ -	\$ -	\$ -	\$ -	\$ -
2065-4102	WATER SUPPLY WELL	\$ -	\$ -	\$ -	\$ -	\$ -	\$ -
2065-5001	OVERHEAD POWER	\$ -	\$ -	\$ -	\$ -	\$ -	\$ -
2065-5002	PARTS & SUPPLIES - ARTIFICIAL LIFT	\$ -	\$ -	\$ -	\$ -	\$ -	\$ -
2065-5003	PARTS & SUPPLIES - ELECTRICAL/AUTOMATION	\$ -	\$ -	\$ -	\$ -	\$ -	\$ -
2065-5004	PARTS & SUPPLIES - WELL LEVEL	\$ -	\$ -	\$ -	\$ -	\$ -	\$ -
2065-5100	TUBING	\$ -	\$ -	\$ -	\$ -	\$ -	\$ -
2065-5200	TUBING HEAD/XMAS TREE	\$ 13,500	\$ -	\$ -	\$ -	\$ 13,500	\$ -
2065-5300	SUBSURFACE EQUIP	\$ -	\$ -	\$ -	\$ -	\$ -	\$ -
2065-5400	PACKER AND SUBSURFACE EQUIPMENT	\$ -	\$ -	\$ -	\$ -	\$ -	\$ -
2065-5500	SUBSURFACE PUMP, RODS, AND ACCES	\$ -	\$ -	\$ -	\$ -	\$ -	\$ -
2065-5600	PUMPING & LIFTING EQUIP	\$ -	\$ -	\$ -	\$ -	\$ -	\$ -
2065-5900	HEALTH, SAFETY, AND ENVIRONMENTAL	\$ -	\$ -	\$ -	\$ -	\$ -	\$ -
2065-5901	LINER HANGER/CASING ACCESSORY	\$ -	\$ -	\$ -	\$ -	\$ -	\$ -
2065-5902	PACKERS/OTHER DOWNHOLE EQUIP	\$ -	\$ -	\$ -	\$ -	\$ -	\$ -
2065-5903	MISC TANGIBLE EQUIPMENT	\$ -	\$ -	\$ -	\$ -	\$ -	\$ -
2064-1300	SURFACE EQUIPMENT PURCHASED	\$ 14,000	\$ -	\$ -	\$ -	\$ 14,000	\$ -
2064-4200	TUBING	\$ 75,000	\$ -	\$ -	\$ -	\$ 75,000	\$ -
2064-5001	FLOWLINES MATERIALS	\$ 60,000	\$ -	\$ -	\$ -	\$ 60,000	\$ -
2064-5200	TUBING HEAD/XMAS TREE	\$ 12,000	\$ -	\$ -	\$ -	\$ 12,000	\$ -
TANGIBLE COMPLETION SUBTOTAL		\$ 179,500	\$ -	\$ -	\$ -	\$ 179,500	\$ -
COMPLETION TOTAL		\$ 2,303,500	\$ -	\$ -	\$ -	\$ 2,303,500	\$ -

INTANGIBLE FACILITY	DESCRIPTION	Original		Supplement		Total	
		8/8ths	Net	8/8ths	Net	8/8ths	Net
2056-1006	ENVIRONMENTAL/ARC - LAND	\$ -	\$ -	\$ -	\$ -	\$ -	\$ -
2056-2002	FACILITY PAD CONSTRUCTION	\$ 7,500	\$ -	\$ -	\$ -	\$ 7,500	\$ -
2065-3000	BITS	\$ -	\$ -	\$ -	\$ -	\$ -	\$ -
2065-5200	TUBING HEAD/XMAS TREE	\$ -	\$ -	\$ -	\$ -	\$ -	\$ -
2056-2006	MISC INTANGIBLE FACILITY COSTS	\$ 40,000	\$ -	\$ -	\$ -	\$ 40,000	\$ -
2056-2008	CONTRACT LABOR - AUTOMATION	\$ 5,000	\$ -	\$ -	\$ -	\$ 5,000	\$ -
2056-2009	EQUIPMENT RENTALS	\$ 5,000	\$ -	\$ -	\$ -	\$ 5,000	\$ -
2056-2010	FREIGHT & HANDLING	\$ 2,500	\$ -	\$ -	\$ -	\$ 2,500	\$ -
2056-2012	CONTRACT LABOR - ELECTRICAL	\$ 60,000	\$ -	\$ -	\$ -	\$ 60,000	\$ -
2056-2013	FACILITY CONSTRUCTION LABOR	\$ 100,000	\$ -	\$ -	\$ -	\$ 100,000	\$ -
2056-2014	PIPELINE LABOR	\$ -	\$ -	\$ -	\$ -	\$ -	\$ -
2056-2016	LOCATION/DAMAGES/ROW-LAND	\$ -	\$ -	\$ -	\$ -	\$ -	\$ -
2056-2017	TITLE WORK/LANDMAN SERVICES - LAND	\$ -	\$ -	\$ -	\$ -	\$ -	\$ -
2056-2019	NON OPERATED CHARGES - IFC	\$ -	\$ -	\$ -	\$ -	\$ -	\$ -
INTANGIBLE FACILITY SUBTOTAL		\$ 220,000	\$ -	\$ -	\$ -	\$ 220,000	\$ -

TANGIBLE FACILITY	DESCRIPTION	Original		Supplement		Total	
		8/8ths	Net	8/8ths	Net	8/8ths	Net
2066-1200	VESSELS	\$ 150,000	\$ -	\$ -	\$ -	\$ 150,000	\$ -
2066-1300	COMPRESSORS/COMPRESSOR PACKAGES	\$ -	\$ -	\$ -	\$ -	\$ -	\$ -
2066-1500	ELECTRICAL - OVERHEAD & TRANSFORMERS	\$ 75,000	\$ -	\$ -	\$ -	\$ 75,000	\$ -
2066-1600	LACT	\$ 5,000	\$ -	\$ -	\$ -	\$ 5,000	\$ -
2066-1700	AUTOMATION METERS, SENSORS, VALVES, & SCREENS	\$ 30,000	\$ -	\$ -	\$ -	\$ 30,000	\$ -
2066-1900	LEASE AND FLOW LINES	\$ -	\$ -	\$ -	\$ -	\$ -	\$ -
2066-2000	CATHODIC PRCT-SOLAR PWD	\$ -	\$ -	\$ -	\$ -	\$ -	\$ -
2066-2003	MISC FITTINGS & SUPPLIES	\$ 50,000	\$ -	\$ -	\$ -	\$ 50,000	\$ -
2066-2004	PUMPS & PUMP SUPPLIES	\$ 15,000	\$ -	\$ -	\$ -	\$ 15,000	\$ -
2066-2005	PUMP & FILTERS	\$ -	\$ -	\$ -	\$ -	\$ -	\$ -
2066-2006	MISC TANGIBLE FACILITY COSTS	\$ 20,000	\$ -	\$ -	\$ -	\$ 20,000	\$ -
2066-2007	TANKS (OIL & WATER)	\$ 82,500	\$ -	\$ -	\$ -	\$ 82,500	\$ -
2066-2015	CONTAINMENT	\$ 20,000	\$ -	\$ -	\$ -	\$ 20,000	\$ -
2066-2017	SWD WELLS	\$ -	\$ -	\$ -	\$ -	\$ -	\$ -
2066-2018	NON OPERATED CHARGES - TFC	\$ -	\$ -	\$ -	\$ -	\$ -	\$ -
2066-2019	PIPING	\$ 40,000	\$ -	\$ -	\$ -	\$ 40,000	\$ -
2066-2020	ELECTRICAL - FACILITY	\$ 92,500	\$ -	\$ -	\$ -	\$ 92,500	\$ -
TANGIBLE FACILITY SUBTOTAL		\$ 580,000	\$ -	\$ -	\$ -	\$ 580,000	\$ -
FACILITY TOTAL		\$ 800,000	\$ -	\$ -	\$ -	\$ 800,000	\$ -

STALEY A STATE COM 110H TOTAL WELL ESTIMATE		Original		Supplement		Total	
		8/8ths	Net	8/8ths	Net	8/8ths	Net
DRILLING TOTAL	\$ 1,532,000	\$ -	\$ -	\$ -	\$ -	\$ 1,532,000	\$ -
COMPLETION TOTAL	\$ 2,303,500	\$ -	\$ -	\$ -	\$ -	\$ 2,303,500	\$ -
FACILITY TOTAL	\$ 800,000	\$ -	\$ -	\$ -	\$ -	\$ 800,000	\$ -
TOTAL WELL COST	\$ 4,635,500	\$ -	\$ -	\$ -	\$ -	\$ 4,635,500	\$ -

Partner Approval

Signed _____ Company _____

Name _____ Date _____

Title _____



March 10, 2026

[Company Name]

**RE: Pooling Authority for Overriding Royalty Interest
163.14 acres, more or less, being the N2N2 of Section 30, T-17S, R-28E
Eddy County, New Mexico**

Dear Overriding Royalty Interest Owner,

Spur Energy Partners LLC ("SPUR") has near-term plans to drill multiple horizontal wells to develop a portion of the San Andres formation located in the N2N2 of Section 30, T-17S, R-28E, Eddy County, New Mexico, and SPUR's current record title ownership determinations indicate that you own an overriding royalty interest in some or all of the associated lands and/or leases further described on Exhibit "A" to the enclosed Dedication and Joinder of Pooling Agreement ("Agreement").

Therefore, please review the enclosed Agreement prepared by SPUR for the purpose of obtaining the authority to pool your overriding royalty interest in the drilling and spacing units subject to the aforementioned development plans. If the enclosed meets your approval, SPUR would appreciate if you could execute and return the notarized Agreement at your earliest convenience.

Should you have any questions regarding this matter, please email me at [v-hpyle@spurenergy.com](mailto:hpyle@spurenergy.com). Thank you for your assistance and cooperation with this matter.

Sincerely,

Hunter Pyle
Contract Landman
Spur Energy Partners LLC

EXHIBIT "A"

Attached to and made a part of that certain Dedication and Joinder of Pooling Agreement, by and between SEP PERMIAN HOLDING CORP., SEP PERMIAN LLC AND ITS OPERATING ENTITY, SPUR ENERGY PARTNERS LLC (together, "Operator"), and [Company Name] ("Grantor").

Staley A

N2N2 of Section 30, T-17S, R-28E, Eddy County, New Mexico
San Andres Formation (1,755' – 3,147')

Tract 1

Lease Name: V0-5502
Date: 4/1/1999
Recorded: Unrecorded
Lessor: The State of New Mexico
Lessee: Chase Oil Corporation
Lands: NW/4 of NW/4 of Section 30

Tract 2

Lease Name: X0-0647
Date: 11/14/1922
Recorded: Unrecorded
Lessor: The State of New Mexico
Lessee: Martin Yates, Jr.
Lands: NE/4 of NW/4 of Section 26

Tract 3

Lease Name: B0-5084
Date: 10/10/1935
Recorded: Unrecorded
Lessor: The State of New Mexico
Lessee: Charles A. Piatt
Lands: NW/4 of NE/4 and NE/4 of NE/4 of Section 30

Staley A

DSU	PARTY	DELIVERY ADDRESS	INTEREST TYPE	TRACKING	DELIVERY STATUS	DATE SENT	DATE DELIVERED	CONTACT HISTORY
STALEY A	Charles A. Aston, III, separate property	PO Box 457 Round Rock, TX 78680-0457	ORRI	9407 1118 9876 5431 5773 48	DELIVERED	3/12/2026	3/18/2026	03/12/2026: Mailed Dedication and Joinder of Pooling Agreement. 03/23/2026: Received Executed Dedication and Joinder of Pooling Agreement.
STALEY A	Charles M. Morgan, no marital status	4032 US Highway 82 Mayhill, NM 88339-9218	ORRI	9407 1118 9876 5431 5773 86	DELIVERED	3/12/2026	3/20/2026	03/12/2026: Mailed Dedication and Joinder of Pooling Agreement. 03/26/2026: Received Executed Dedication and Joinder of Pooling Agreement.
STALEY A	Eram Ali, no marital status	PO Box 81052 Midland, TX 79708-1052	ORRI	9407 1118 9876 5431 5773 31	DELIVERED	3/12/2026	3/18/2026	03/12/2026: Mailed Dedication and Joinder of Pooling Agreement. 03/23/2026: Received Executed Dedication and Joinder of Pooling Agreement.
STALEY A	Fred C. Corey, no marital status, dba Poco Royalty Company	2602 Terrace Ave Midland, TX 79705-7325	ORRI	9407 1118 9876 5431 5773 79	DELIVERED	3/12/2026	3/17/2026	03/12/2026: Mailed Dedication and Joinder of Pooling Agreement.
STALEY A	John D. Pool, no marital status	812 Dunham Close Westworth Village, TX 76114-4165	ORRI	9407 1118 9876 5431 5770 10	DELIVERED	3/12/2026	3/16/2026	03/12/2026: Mailed Dedication and Joinder of Pooling Agreement. 03/25/2026: Received Executed Dedication and Joinder of Pooling Agreement.
STALEY A	Kathryn Alexander, Co-Independent Executor for the Estate of Mary G. Kersey, Dec.	1781 River Breeze Dr. Soddy Daisy, TN 37379-2402	ORRI	9407 1118 9876 5431 5770 58	IN TRANSIT	3/12/2026	N/A	03/12/2026: Mailed Dedication and Joinder of Pooling Agreement.
STALEY A	Kathryn Alexander, no marital status	1781 River Breeze Dr. Soddy Daisy, TN 37379-2402	ORRI	9407 1118 9876 5431 5770 03	IN TRANSIT	3/12/2026	N/A	03/12/2026: Mailed Dedication and Joinder of Pooling Agreement.
STALEY A	Kenneth and Marie Wade, husband and wife	1826 Oak Cove Dr. Soddy Daisy, TN 37379-5939	ORRI	9407 1118 9876 5431 5770 96	DELIVERED	3/12/2026	3/18/2026	03/12/2026: Mailed Dedication and Joinder of Pooling Agreement. 03/30/2026: Received Executed Dedication and Joinder of Pooling Agreement.
STALEY A	Marie Wade, Co-Independent Executor for the Estate of Mary G. Kersey	1826 Oak Cove Dr. Soddy Daisy, TN 37379-5939	ORRI	9407 1118 9876 5431 5770 27	DELIVERED	3/12/2026	3/18/2026	03/12/2026: Mailed Dedication and Joinder of Pooling Agreement. 03/30/2026: Received Executed Dedication and Joinder of Pooling Agreement.
STALEY A	Marrs & Smith Partnership	PO Box 919 Kermit, TX 79745-0919	ORRI	9407 1118 9876 5431 5770 41	RETURN TO SENDER	3/12/2026	N/A	03/12/2026: Mailed Dedication and Joinder of Pooling Agreement.
STALEY A	Rogers Aston and First National Bank in Dallas, Trustees of the "C" Trusts under the will of Bert Aston, Deceased	PO Box 1090 Roswell, NM 88202-1090	ORRI	9407 1118 9876 5431 5770 34	DELIVERED	3/12/2026	3/18/2026	03/12/2026: Mailed Dedication and Joinder of Pooling Agreement.
STALEY A	Rogers Aston, separate property	PO Box 1090 Roswell, NM 88202-1090	ORRI	9407 1118 9876 5431 5770 72	DELIVERED	3/12/2026	3/18/2026	03/12/2026: Mailed Dedication and Joinder of Pooling Agreement.
STALEY A	Sharon Olsen, Trustee under Declaration of Trust dated July 31, 1981	PO Box 1090 Roswell, NM 88202-1090	ORRI	9407 1118 9876 5431 5774 16	DELIVERED	3/12/2026	3/18/2026	03/12/2026: Mailed Dedication and Joinder of Pooling Agreement.
STALEY A	Steve Sell, no marital status	24 Smith Road Suite 100 Midland, TX 79705-4406	ORRI	9407 1118 9876 5431 5774 54	DELIVERED	3/12/2026	3/17/2026	03/12/2026: Mailed Dedication and Joinder of Pooling Agreement.
STALEY A	TTXMCO, LLC	214 W Texas Ave. Suite 807A Midland, TX 79701-4609	ORRI	9407 1118 9876 5431 5774 23	IN TRANSIT	3/12/2026	N/A	03/12/2026: Mailed Dedication and Joinder of Pooling Agreement.
STALEY A	William Scott Ramsey, no marital status	2113 Ironwood Dr. Midland, TX 79707-5077	ORRI	9407 1118 9876 5431 5774 09	DELIVERED	3/12/2026	3/17/2026	03/12/2026: Mailed Dedication and Joinder of Pooling Agreement. 03/24/2026: Received Executed Dedication and Joinder of Pooling Agreement.
STALEY A	Read & Stevens	300 N Marienfeld Street, Suite 1000 Midland, TX 79701	WI	9407 1118 9876 5436 4576 76	DELIVERED	3/6/2026	3/12/2026	03/06/2026: Mailed AFEs, Well Proposal Letter and Joint Operating Agreement Terms.

Spur Energy Partners, LLC
Case No. 25993
Exhibit A-5

Case No. 25993 - Spur Energy Partners, LLC: Staley A State Com 110H Re-Open - Ownership Commitment Exhibit

Owner Name	Ownership Status	Type of Commitment
Charles A. Aston, III, separate property	ORRI	Committed ORRI
Charles M. Morgan, no marital status	ORRI	Committed ORRI
Eram Ali, no marital status	ORRI	Committed ORRI
Fred C. Corey, no marital status, dba Poco Royalty Company	ORRI	Uncommitted ORRI
John D. Pool, no marital status	ORRI	Committed ORRI
Kathryn Alexander, Co-Independent Executor for the Estate of Mary G. Kersey, Dec.	ORRI	Committed ORRI
Kathryn Alexander, no marital status	ORRI	Uncommitted ORRI
Kenneth and Marie Wade, husband and wife	ORRI	Committed ORRI
Marie Wade, Co-Independent Executor for the Estate of Mary G. Kersey	ORRI	Uncommitted ORRI
Marrs & Smith Partnership	ORRI	Uncommitted ORRI
Rogers Aston and First National Bank in Dallas, Trustees of the "C" Trusts under the will of Bert Aston, Deceased	ORRI	Uncommitted ORRI
Rogers Aston, separate property	ORRI	Uncommitted ORRI
Sharon Olsen, Trustee under Declaration of Trust dated July 31, 1981	ORRI	Uncommitted ORRI
Steve Sell, no marital status	ORRI	Uncommitted ORRI
TTXMCO, LLC	ORRI	Uncommitted ORRI
William Scott Ramsey, no marital status	ORRI	Committed ORRI
Charles M. Morgan, no marital status	WI	Pooled WI
EOG Resources, Inc.	WI	Pooled WI
Eram Ali, no marital status	WI	Pooled WI
Fred C. Corey, no marital status, dba Poco Royalty Company	WI	Pooled WI
John D. Pool, no marital status	WI	Pooled WI
Read & Stevens, Inc.	WI	Uncommitted WI
Steve Sell, no marital status	WI	Pooled WI
William S. Montgomery, Jr., no marital status	WI	Pooled WI
William Scott Ramsey, no marital status	WI	Pooled WI

Spur Energy Partners, LLC
Case No. 25993
Exhibit A-6

STATE OF NEW MEXICO
DEPARTMENT OF ENERGY, MINERALS AND NATURAL RESOURCES
OIL CONSERVATION DIVISION

APPLICATION OF SPUR ENERGY
PARTNERS LLC TO POOL ADDITIONAL
PARTIES UNDER ORDER NO. R-23913,
EDDY COUNTY, NEW MEXICO.

CASE NO. 25993
ORDER NO. R-23913

SELF-AFFIRMED STATEMENT
OF JACLYN M. MCLEAN

1. I am attorney in fact and authorized representative of Spur Energy Partners, LLC the Applicant herein.
2. I am familiar with the Notice Letter attached as **Exhibit B-1**, and caused the Notice Letter, along with the Application in this case, to be sent to the parties listed in the Postal Delivery Report attached as **Exhibit B-2**.
3. Exhibit B-2 also provides the date the Notice Letter was sent, along with the delivery status of each.
4. Electronic return receipts are attached as **Exhibit B-3** as supporting documentation for proof of mailing and the information provided on Exhibit B-2.
5. On April 14, 2026, I caused a notice to be published in the Carlsbad Current-Argus. An Affidavit of Publication from the legal clerk of the Carlsbad Current-Argus along with a copy of the Notice Publication, is attached as **Exhibit B-4**.
6. I understand this Self-Affirmed Statement will be used as written testimony in the subject case. I affirm that my testimony above is true and correct and is made under penalty of perjury under the laws of the State of New Mexico. My testimony is made as of the date handwritten next to my signature below.

/s/Jaclyn M. McLean
Jaclyn M. McLean

April 28, 2026
Date

Spur Energy Partners, LLC
Case No. 25993
Exhibit B



April 7, 2026

VIA CERTIFIED MAIL
RETURN RECEIPT REQUESTED

TO: ALL PARTIES ENTITLED TO NOTICE

**Re: Case No. 25993 - Application of Spur Energy Partners LLC To Pool
Additional Interests Under Order No. R-23913, Eddy County, New Mexico.**

To whom it may concern:

This letter is to advise you that the enclosed application was filed with the New Mexico Oil Conservation Division. The hearing will be conducted on **May 07, 2026**, beginning at 9:00 a.m.

The hearing will be conducted in a hybrid fashion, both virtually and in-person at the Energy, Minerals, Natural Resources Department, Wendell Chino Building, Pecos Hall, 1220 South St. Francis Drive, 1st Floor, Santa Fe, NM 87505. The hearing may be held only virtually at the discretion of the Division. To confirm the manner in which the hearing will be held, and to participate virtually, please visit the OCD Hearings website at the following link: <https://www.emnrd.nm.gov/ocd/hearing-info/>. You are not required to attend this hearing, but as an owner of an interest that may be affected by this application, you may appear and present testimony. Failure to appear at that time and become a party of record will preclude you from challenging the matter at a later date.

Pursuant to Division Rule 19.15.4.13.B, a party who intends to present evidence at the hearing shall file a pre-hearing statement and serve copies on other parties, or the attorneys of parties who are represented by counsel, at least four business days prior to the scheduled hearing, but in no event later than 5:00 p.m. Mountain Time, on the Thursday preceding the scheduled hearing date. If you are not registered with the OCD's E-Permitting system, you must submit the statement via e-mail to ocd.hearings@emnrd.nm.gov and should include: the names of the parties; whether or not the parties are represented by counsel; a concise statement of the case; the names of witnesses anticipated to be called to testify at the hearing; the approximate amount of time needed to present the case; and an identification of any procedural matters that are to be resolved prior to the hearing.

If you have any questions about this application, please contact Colleen Bradley, Landman, at colleen.bradley@spurenergy.com or 832-930-8582.

Sincerely,
/s/ Jaclyn M. McLean
Jaclyn M. McLean

125 Lincoln Avenue, Suite 223
Santa Fe, NM 87501
505-230-4410

HardyMcClean.com

Writer:
Jaclyn M. McLean
Managing Partner
jmclean@hardymclean.com

Spur Energy Partners, LLC
Case No. 25993
Exhibit B-1

Postal Delivery Report

Spur Staley-A - Case No. 25993

Recipient	Date Mailed	USPS Tracking Number	Date Received	Status
Rogers Aston & First National Bank Dallas,	4/7/2026	9414836208551298406618	4/10/2026	DELIVERED INDIVIDUAL PICKED UP AT PO ROSWELL, NM 88201
Sharon Olsen, Trustee	4/7/2026	9414836208551298406625	4/13/2026	DELIVERED INDIVIDUAL PICKED UP AT PO ROSWELL, NM 88201
Rogers Aston	4/7/2026	9414836208551298406632	4/10/2026	DELIVERED INDIVIDUAL PICKED UP AT PO ROSWELL, NM 88201
TTXMCO, LLC	4/7/2026	9414836208551298406649	4/27/2026	DELIVERED LEFT WITH INDIVIDUAL SANTA FE, NM 87501
Charles A. Aston, III	4/7/2026	9414836208551298406656	4/14/2026	DELIVERED INDIVIDUAL PICKED UP AT USPS ROUND ROCK, TX 78681
Kathryn Alexander, Co-Independent .	4/7/2026	9414836208551298406663	N/A	PROCESSED THROUGH USPS FACILITY
Marie Wade, Co- Independent Executor	4/7/2026	9414836208551298406670	4/20/2026	DELIVERED INDIVIDUAL PICKED UP AT PO
Kenneth and Marie Wade	4/7/2026	9414836208551298406687	4/20/2026	DELIVERED INDIVIDUAL PICKED UP AT PO
Kathryn Alexander	4/7/2026	9414836208551298406694	N/A	UNCLAIMED/BEIN G RETURNED TO SENDER

Marrs & Smith Partnership	4/7/2026	9414836208551298406700	N/A	DEPARTED USPS REGIONAL FACILITY
Steve Sell	4/7/2026	9414836208551298406717	4/10/2026	DELIVERED LEFT WITH INDIVIDUAL
Charles M. Morgan	4/7/2026	9414836208551298406724	4/9/2026	DELIVERED LEFT WITH INDIVIDUAL
John D. Pool	4/7/2026	9414836208551298406748	4/10/2026	DELIVERED LEFT WITH INDIVIDUAL FORT WORTH, TX 76114
Fred C. Corey	4/7/2026	9414836208551298406755	N/A	PACKAGE RETURN NOTICE GENERATED
Eram Ali	4/7/2026	9414836208551298406762	4/14/2026	DELIVERED INDIVIDUAL PICKED UP AT USPS
Read & Stevens, Inc.	4/7/2026	9414836208551298406779	4/10/2026	DELIVERED LEFT WITH INDIVIDUAL
William Scott Ramsey	4/7/2026	9414836208551298406786	4/10/2026	DELIVERED LEFT WITH INDIVIDUAL



April 11, 2026

Dear Simple Certified:

The following is in response to your request for proof of delivery on your item with the tracking number: **9414 8362 0855 1298 4066 18.**


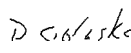
Item Details

Status: Delivered, Individual Picked Up at Post Office
Status Date / Time: April 10, 2026, 12:24 pm
Location: ROSWELL, NM 88201
Postal Product: First-Class Mail®
Extra Services: Certified Mail™
 Return Receipt Electronic
Recipient Name: Rogers Aston First National Bank Dallas

Shipment Details

Weight: 2.0oz

Recipient Signature

Signature of Recipient:	  PO BOX 1090 <small>ROSWELL, NM 88202-1090</small>
Address of Recipient:	

Note: Scanned image may reflect a different destination address due to Intended Recipient's delivery instructions on file.

Thank you for selecting the United States Postal Service® for your mailing needs. If you require additional assistance, please contact your local Post Office™ or a Postal representative at 1-800-222-1811.

Sincerely,
United States Postal Service®
475 L'Enfant Plaza SW
Washington, D.C. 20260-0004

Rogers Aston & First National Bank Dallas, Trustees "C" Trusts/Bert Aston PO Box 1090 Roswell, NM 88202 Reference #: Spur Staley-A 25993 Item ID: Spur Staley-A 25993
--

Spur Energy Partners, LLC
Case No. 25993
Exhibit B-3



April 14, 2026

Dear Simple Certified:

The following is in response to your request for proof of delivery on your item with the tracking number: **9414 8362 0855 1298 4066 25.**


Item Details

Status:	Delivered, Individual Picked Up at Post Office
Status Date / Time:	April 13, 2026, 11:53 am
Location:	ROSWELL, NM 88201
Postal Product:	First-Class Mail®
Extra Services:	Certified Mail™ Return Receipt Electronic
Recipient Name:	Sharon Olsen Trustee

Shipment Details

Weight: 2.0oz

Recipient Signature

Signature of Recipient:	 D Golusko
Address of Recipient:	PO BOX 1090 <small>ROSWELL, NM 88202-1090</small>

Note: Scanned image may reflect a different destination address due to Intended Recipient's delivery instructions on file.

Thank you for selecting the United States Postal Service® for your mailing needs. If you require additional assistance, please contact your local Post Office™ or a Postal representative at 1-800-222-1811.

Sincerely,
United States Postal Service®
475 L'Enfant Plaza SW
Washington, D.C. 20260-0004

Sharon Olsen, Trustee under Declaration of Trust dated July 31, 1981 PO Box 1090 Roswell, NM 88202 Reference #: Spur Staley-A 25993 Item ID: Spur Staley-A 25993



April 11, 2026

Dear Simple Certified:

The following is in response to your request for proof of delivery on your item with the tracking number: **9414 8362 0855 1298 4066 32.**


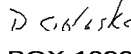
Item Details

Status:	Delivered, Individual Picked Up at Post Office
Status Date / Time:	April 10, 2026, 12:24 pm
Location:	ROSWELL, NM 88201
Postal Product:	First-Class Mail®
Extra Services:	Certified Mail™ Return Receipt Electronic
Recipient Name:	Rogers Aston

Shipment Details

Weight: 2.0oz

Recipient Signature

Signature of Recipient:	  PO BOX 1090 <small>ROSWELL, NM 88202-1090</small>
Address of Recipient:	

Note: Scanned image may reflect a different destination address due to Intended Recipient's delivery instructions on file.

Thank you for selecting the United States Postal Service® for your mailing needs. If you require additional assistance, please contact your local Post Office™ or a Postal representative at 1-800-222-1811.

Sincerely,
United States Postal Service®
475 L'Enfant Plaza SW
Washington, D.C. 20260-0004

Rogers Aston PO Box 1090 Roswell, NM 88202 Reference #: Spur Staley-A 25993 Item ID: Spur Staley-A 25993
--



April 27, 2026




Dear Simple Certified:

The following is in response to your request for proof of delivery on your item with the tracking number: **9414 8362 0855 1298 4066 49.**

Item Details

Status:	Delivered, Left with Individual
Status Date / Time:	April 27, 2026, 9:49 am
Location:	SANTA FE, NM 87501
Postal Product:	First-Class Mail®
Extra Services:	Certified Mail™ Return Receipt Electronic
Recipient Name:	TTXMCO LLC

Recipient Signature

<p>Signature of Recipient:</p> <p>Address of Recipient:</p>	  
---	--

Note: Scanned image may reflect a different destination address due to Intended Recipient's delivery instructions on file.

Thank you for selecting the United States Postal Service® for your mailing needs. If you require additional assistance, please contact your local Post Office™ or a Postal representative at 1-800-222-1811.

Sincerely,
United States Postal Service®
475 L'Enfant Plaza SW
Washington, D.C. 20260-0004

<p>TTXMCO, LLC 214 W Texas Ave., Suite 807A Suite 807A Midland, TX 79701 Reference #: Spur Staley-A 25993 Item ID: Spur Staley-A 25993</p>



April 15, 2026

Dear Simple Certified:

The following is in response to your request for proof of delivery on your item with the tracking number: **9414 8362 0855 1298 4066 56.**

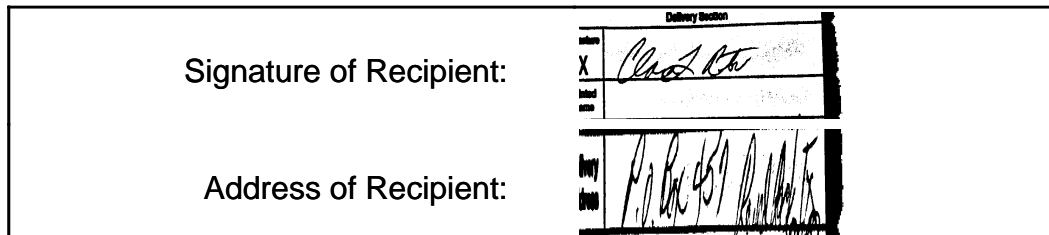
Item Details

Status: Delivered, Individual Picked Up at Postal Facility
Status Date / Time: April 14, 2026, 10:30 am
Location: ROUND ROCK, TX 78681
Postal Product: First-Class Mail®
Extra Services: Certified Mail™
 Return Receipt Electronic
Recipient Name: Charles A Aston III

Shipment Details

Weight: 2.0oz

Recipient Signature



Note: Scanned image may reflect a different destination address due to Intended Recipient's delivery instructions on file.

Thank you for selecting the United States Postal Service® for your mailing needs. If you require additional assistance, please contact your local Post Office™ or a Postal representative at 1-800-222-1811.

Sincerely,
United States Postal Service®
475 L'Enfant Plaza SW
Washington, D.C. 20260-0004

Charles A. Aston, III
 PO Box 457
 Round Rock, TX 78680
 Reference #: Spur Staley-A 25993
 Item ID: Spur Staley-A 25993



April 28, 2026

Dear Simple Certified:

The following is in response to your request for proof of delivery on your item with the tracking number: **9414 8362 0855 1298 4066 87**.



Item Details

Status: Delivered, Individual Picked Up at Post Office
Status Date / Time: April 20, 2026, 9:35 am
Location: SODDY DAISY, TN 37379
Postal Product: First-Class Mail®
Extra Services: Certified Mail™
 Return Receipt Electronic
Recipient Name: Kenneth and Marie Wade

Shipment Details

Weight: 2.0oz

Recipient Signature

Signature of Recipient:	  1826 OAK COVE DR SODDY DAISY, TN 37379-5936
Address of Recipient:	

Note: Scanned image may reflect a different destination address due to Intended Recipient's delivery instructions on file.

Thank you for selecting the United States Postal Service® for your mailing needs. If you require additional assistance, please contact your local Post Office™ or a Postal representative at 1-800-222-1811.

Sincerely,
United States Postal Service®
475 L'Enfant Plaza SW
Washington, D.C. 20260-0004

Kenneth and Marie Wade 1826 Oak Cove Dr. Soddy Daisy, TN 37379 Reference #: Spur Staley-A 25993 Item ID: Spur Staley-A 25993
--



April 11, 2026

Dear Simple Certified:

The following is in response to your request for proof of delivery on your item with the tracking number: **9414 8362 0855 1298 4067 17.**



Item Details

Status:	Delivered, Left with Individual
Status Date / Time:	April 10, 2026, 9:52 am
Location:	MIDLAND, TX 79705
Postal Product:	First-Class Mail®
Extra Services:	Certified Mail™ Return Receipt Electronic
Recipient Name:	Steve Sell

Shipment Details

Weight: 2.0oz

Recipient Signature

<p>Signature of Recipient: </p> <p>Address of Recipient: </p>
--

Note: Scanned image may reflect a different destination address due to Intended Recipient's delivery instructions on file.

Thank you for selecting the United States Postal Service® for your mailing needs. If you require additional assistance, please contact your local Post Office™ or a Postal representative at 1-800-222-1811.

Sincerely,
United States Postal Service®
475 L'Enfant Plaza SW
Washington, D.C. 20260-0004

<p>Steve Sell 24 Smith Road, Suite 100 Suite 100 Midland, TX 79705 Reference #: Spur Staley-A 25993 Item ID: Spur Staley-A 25993</p>
--



April 10, 2026

Dear Simple Certified:

The following is in response to your request for proof of delivery on your item with the tracking number: **9414 8362 0855 1298 4067 24.**



Item Details

Status:	Delivered, Left with Individual
Status Date / Time:	April 9, 2026, 12:45 pm
Location:	MAYHILL, NM 88339
Postal Product:	First-Class Mail®
Extra Services:	Certified Mail™ Return Receipt Electronic
Recipient Name:	Charles M Morgan

Shipment Details

Weight: 2.0oz

Recipient Signature

Signature of Recipient:	
Address of Recipient:	

Note: Scanned image may reflect a different destination address due to Intended Recipient's delivery instructions on file.

Thank you for selecting the United States Postal Service® for your mailing needs. If you require additional assistance, please contact your local Post Office™ or a Postal representative at 1-800-222-1811.

Sincerely,
United States Postal Service®
475 L'Enfant Plaza SW
Washington, D.C. 20260-0004

Charles M. Morgan 4032 US Highway 82 Mayhill, NM 88339 Reference #: Spur Staley-A 25993 Item ID: Spur Staley-A 25993
--



April 11, 2026

Dear Simple Certified:

The following is in response to your request for proof of delivery on your item with the tracking number: **9414 8362 0855 1298 4067 48.**

Item Details


Status: Delivered, Left with Individual
Status Date / Time: April 10, 2026, 4:14 pm
Location: FORT WORTH, TX 76114
Postal Product: First-Class Mail®
Extra Services: Certified Mail™
 Return Receipt Electronic

Recipient Name: John D Pool

Shipment Details

Weight: 2.0oz

Recipient Signature

Signature of Recipient:	 800 DUNHAM CLOSE, WESTWORTH VILLAGE, TX 76114
Address of Recipient:	

Note: Scanned image may reflect a different destination address due to Intended Recipient's delivery instructions on file.

Thank you for selecting the United States Postal Service® for your mailing needs. If you require additional assistance, please contact your local Post Office™ or a Postal representative at 1-800-222-1811.

Sincerely,
United States Postal Service®
475 L'Enfant Plaza SW
Washington, D.C. 20260-0004

John D. Pool 812 Dunham Close Westworth Village, TX 76114 Reference #: Spur Staley-A 25993 Item ID: Spur Staley-A 25993



April 15, 2026

Dear Simple Certified:

The following is in response to your request for proof of delivery on your item with the tracking number: **9414 8362 0855 1298 4067 62.**

Item Details



Status: Delivered, Individual Picked Up at Postal Facility
Status Date / Time: April 14, 2026, 1:42 pm
Location: MIDLAND, TX 79708
Postal Product: First-Class Mail®
Extra Services: Certified Mail™
 Return Receipt Electronic

Recipient Name: Eram Ali

Shipment Details

Weight: 2.0oz

Recipient Signature

Signature of Recipient:	
Address of Recipient:	

Note: Scanned image may reflect a different destination address due to Intended Recipient's delivery instructions on file.

Thank you for selecting the United States Postal Service® for your mailing needs. If you require additional assistance, please contact your local Post Office™ or a Postal representative at 1-800-222-1811.

Sincerely,
United States Postal Service®
475 L'Enfant Plaza SW
Washington, D.C. 20260-0004

Eram Ali
 PO Box 81052
 Midland, TX 79708
 Reference #: Spur Staley-A 25993
 Item ID: Spur Staley-A 25993



April 11, 2026

Dear Simple Certified:

The following is in response to your request for proof of delivery on your item with the tracking number: **9414 8362 0855 1298 4067 79.**

Item Details



Status: Delivered, Left with Individual
Status Date / Time: April 10, 2026, 11:51 am
Location: MIDLAND, TX 79701
Postal Product: First-Class Mail®
Extra Services: Certified Mail™
 Return Receipt Electronic

Recipient Name: Read Stevens Inc

Shipment Details

Weight: 2.0oz

Recipient Signature

Signature of Recipient:	
Address of Recipient:	

Note: Scanned image may reflect a different destination address due to Intended Recipient's delivery instructions on file.

Thank you for selecting the United States Postal Service® for your mailing needs. If you require additional assistance, please contact your local Post Office™ or a Postal representative at 1-800-222-1811.

Sincerely,
United States Postal Service®
475 L'Enfant Plaza SW
Washington, D.C. 20260-0004

Read & Stevens, Inc.
 300 N Marienfeld Street
 Suite 1000
 Midland, TX 79701
 Reference #: Spur Staley-A 25993
 Item ID: Spur Staley-A 25993



April 11, 2026

Dear Simple Certified:

The following is in response to your request for proof of delivery on your item with the tracking number: **9414 8362 0855 1298 4067 86.**


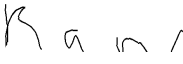
Item Details

Status: Delivered, Left with Individual
Status Date / Time: April 10, 2026, 1:18 pm
Location: MIDLAND, TX 79707
Postal Product: First-Class Mail®
Extra Services: Certified Mail™
 Return Receipt Electronic
Recipient Name: William Scott Ramsey

Shipment Details

Weight: 2.0oz

Recipient Signature

Signature of Recipient:	 
Address of Recipient:	2100 IRONWOOD DR, MIDLAND, TX 79707

Note: Scanned image may reflect a different destination address due to Intended Recipient's delivery instructions on file.

Thank you for selecting the United States Postal Service® for your mailing needs. If you require additional assistance, please contact your local Post Office™ or a Postal representative at 1-800-222-1811.

Sincerely,
United States Postal Service®
475 L'Enfant Plaza SW
Washington, D.C. 20260-0004

William Scott Ramsey 2113 Ironwood Dr Midland, TX 79707 Reference #: Spur Staley-A 25993 Item ID: Spur Staley-A 25993



April 28, 2026

Dear Simple Certified:

The following is in response to your request for proof of delivery on your item with the tracking number: **9414 8362 0855 1298 4066 70.**

Item Details



Status: Delivered, Individual Picked Up at Post Office
Status Date / Time: April 20, 2026, 9:35 am
Location: SODDY DAISY, TN 37379
Postal Product: USPS Ground Advantage™
Extra Services: Certified Mail™
 Return Receipt Electronic

Recipient Name: Marie Wade Co Independent Executor

Shipment Details

Weight: 2.0oz

Recipient Signature

Signature of Recipient:	  1826 OAK COVE DR SODDY DAISY, TN 37379-5936
Address of Recipient:	

Note: Scanned image may reflect a different destination address due to Intended Recipient's delivery instructions on file.

Thank you for selecting the United States Postal Service® for your mailing needs. If you require additional assistance, please contact your local Post Office™ or a Postal representative at 1-800-222-1811.

Sincerely,
United States Postal Service®
475 L'Enfant Plaza SW
Washington, D.C. 20260-0004

Marie Wade, Co-Independent Executor for the Estate of Mary G. Kersey, Dec. 1826 Oak Cove Dr. Soddy Daisy, TN 37379 Reference #: Spur Staley-A 25993 Item ID: Spur Staley-A 25993

Affidavit of Publication

Copy of Publication:

No. 97510

State of New Mexico

County of Eddy:

Adrian Hedden

being duly sworn, says that he is the Publisher

of the Carlsbad Current Argus, a weekly newspaper of general circulation, published in English at Carlsbad, said county and state, and that the hereto attached

Legal Ad

was published in a regular and entire issue of the said Carlsbad Current Argus, a weekly newspaper duly qualified for that purpose within the meaning of Chapter 167 of the 1937 Session Laws of the state of New Mexico for

1 Consecutive weeks/day on the same

day as follows:

First Publication	<u>April 14, 2026</u>
Second Publication	
Third Publication	
Fourth Publication	
Fifth Publication	
Sixth Publication	
Seventh Publication	
Eighth Publication	

Subscribed and sworn before me this

14th day of April 2026

LATISHA ROMINE
 Notary Public, State of New Mexico
 Commission No. 1076338
 My Commission Expires
 05-12-2027



Latisha Romine
Notary Public, Eddy County, New Mexico

This is to notify all interested parties, including; Rogers Aston and First National Bank in Dallas, Trustees of the C Trusts under the will of Bert Aston, Deceased; Sharon Olson, Trustee under Declaration of Trust dated July 31, 1981; Rogers Aston; TTXMCO, LLC; Charles A. Aston, III; Kathryn Alexander, Co-Independent Executor for the Estate of Mary G. Kersey; Marie Wade, Co-Independent Executor for the Estate of Mary G. Kersey; Kathryn Alexander; Kenneth and Marie Wade; Marris & Smith Partnership; Steve Sell; John D. Pool; Charles M. Morgan; Fred C. Corey dba Poco Royalty Company; Eram Ali; William Scott Ramsey; Read & Stevens, Inc.; and their successors and assigns; that the New Mexico Oil Conservation Division will conduct a hearing on the application submitted by Spur Energy Partners LLC, (Applicant) for Case No. 25993. The hearing will be conducted on May 7, 2026, in a hybrid fashion, both virtually and in person at the Energy, Minerals, and Natural Resources Department, 1st Floor, Santa Fe, NM 87505. To participate virtually, see the instructions posted on the OCD website: <https://www.emnrd.nm.gov/ocd/hearing-info/>. In Case No. 25993, Spur Energy Partners LLC (OGRID No. 328947) (Applicant) seeks an order pooling additional uncommitted interests under Order No. R-23913 (Order). The Division issued the Order in Case No. 25453 on September 8, 2025. The Order: pooled all uncommitted interests in the San Andres formation underlying a 163.14-acre, more or less, standard horizontal spacing unit comprised of the N/2 N/2 of Section 30, Township 17 South, Range 28 East, Eddy County, New Mexico (Unit); dedicated the Unit to the Staley A State Com 110H well (Well); and designated Applicant as operator of the Unit and the Well. Applicant has identified additional interests in the Unit that should be pooled under the terms of the Order. The Well is located approximately 10.5 miles southeast of Artesia, New Mexico.
97510-Published in Carlsbad Current Argus April 14, 2026.

Spur Energy Partners, LLC
Case No. 25993
Exhibit B-4