

**STATE OF NEW MEXICO  
DEPARTMENT OF ENERGY, MINERALS AND NATURAL RESOURCES  
OIL CONSERVATION DIVISION**

**APPLICATION OF MEWBOURNE OIL COMPANY  
FOR COMPULSORY POOLING,  
EDDY COUNTY, NEW MEXICO.**

**CASE NO. 26079**

**EXHIBIT INDEX**

**Compulsory Pooling Checklist**

<b>Exhibit A</b>	<b>Self-Affirmed Statement of Josh Anderson</b>
A-1	Application & Proposed Notice of Hearing
A-2	C-102
A-3	Plat of Tracts, Tract Ownership, Applicable Lease Numbers, Unit Recapitulation, Pooled Parties
A-4	Sample Well Proposal Letter & AFE
A-5	Chronology of Contact
A-6	Ownership Commitment Exhibit
<b>Exhibit B</b>	<b>Self-Affirmed Statement of Charles Crosby</b>
B-1	Location Map
B-2	Subsea Structure Map
B-3	Stratigraphic Cross-Section
<b>Exhibit C</b>	<b>Self-Affirmed Statement of Jaclyn M. McLean</b>
C-1	Sample Notice Letter to All Interested Parties Sent April 2, 2026
C-2	Postal Delivery Report
C-3	Electronic Return Receipts
C-4	Affidavit of Publication from April 14, 2026

<b>COMPULSORY POOLING APPLICATION CHECKLIST</b>	
<b>ALL INFORMATION IN THE APPLICATION MUST BE SUPPORTED BY SIGNED AFFIDAVITS</b>	
<b>Case: 26079</b>	<b>APPLICANT'S RESPONSE</b>
<b>Date: May 7, 2026</b>	
Applicant	Mewbourne Oil Company
Designated Operator & OGRID (affiliation if applicable)	Mewbourne Oil Company (OGRID No. 14744)
Applicant's Counsel:	Hardy McLean LLC
Case Title:	Application of Mewbourne Oil Company, for Compulsory Pooling, Eddy County, New Mexico.
Entries of Appearance/Intervenors:	None.
Well Family	Cerros Locos 6/4 Fed Com
<b>Formation/Pool</b>	
Formation Name(s) or Vertical Extent:	Bone Spring
Primary Product (Oil or Gas):	Oil
Pooling this vertical extent:	Bone Spring
Pool Name and Pool Code:	Sand Tank; Bone Spring Pool (Code 96832)
Well Location Setback Rules:	Statewide
<b>Spacing Unit</b>	
Type (Horizontal/Vertical)	Horizontal
Size (Acres)	478.45-acre
Building Blocks:	quarter-quarter
Orientation:	West to East
Description: TRS/County	Lots 1-4 (N/2 N/2 equivalent) of irregular Sections 4, 5, and 6, Township 18 South, Range 30 East, Eddy County.
Standard Horizontal Well Spacing Unit (Y/N), If No, describe and is approval of non-standard unit requested in this application?	Yes.
<b>Other Situations</b>	
Depth Severance: Y/N. If yes, description	N/A
Proximity Tracts: If yes, description	N/A
Proximity Defining Well: if yes, description	N/A
Applicant's Ownership in Each Tract	Exhibit A-3
<b>Well(s)</b>	
Name & API (if assigned), surface and bottom hole location, footages, completion target, orientation, completion status (standard or non-standard)	Add wells as needed
Well #1	Cerros Locos 6/4 Fed Com 521H (API # 30-015-56739) SHL: 2,400' FNL & 300' FWL (Lot 5), Section 6, T18S, R30E BHL: 656' FNL & 105' FEL (Lot 1), Section 4, T18S, R30E Completion Target: Second Bone Spring (Approx. 7,722' TVD)
<b>AFE Capex and Operating Costs</b>	
Drilling Supervision/Month \$	\$10,000
Production Supervision/Month \$	\$1,000
Justification for Supervision Costs	Exhibit A-4
Requested Risk Charge	200%
<b>Notice of Hearing</b>	
Proposed Notice of Hearing	Exhibit A-1
Proof of Mailed Notice of Hearing (20 days before hearing)	Exhibits C-1, C-2, C-3
Proof of Published Notice of Hearing (10 days before hearing)	Exhibit C-4
<b>Ownership Determination</b>	
Land Ownership Schematic of the Spacing Unit	Exhibit A-3
Tract List (including lease numbers and owners)	Exhibit A-3
If approval of Non-Standard Spacing Unit is requested, Tract List (including lease numbers and owners) of Tracts subject to notice requirements.	N/A
Pooled Parties (including ownership type)	Exhibit A-3
Unlocatable Parties to be Pooled	N/A
Ownership Depth Severance (including percentage above & below)	N/A
<b>Joinder</b>	
Sample Copy of Proposal Letter	Exhibit A-4
List of Interest Owners (ie Exhibit A of JOA)	Exhibit A-3

Chronology of Contact with Non-Joined Working Interests	Exhibit A-5
Overhead Rates In Proposal Letter	Exhibit A-4
Cost Estimate to Drill and Complete	Exhibit A-4
Cost Estimate to Equip Well	Exhibit A-4
Cost Estimate for Production Facilities	Exhibit A-4
<b>Geology</b>	
Summary (including special considerations)	Exhibit B
Spacing Unit Schematic	Exhibit B-1
Gunbarrel/Lateral Trajectory Schematic	N/A
Well Orientation (with rationale)	Exhibit B
Target Formation	Exhibit B
HSU Cross Section	Exhibit B-2
Depth Severance Discussion	N/A
<b>Forms, Figures and Tables</b>	
C-102	Exhibit A-2
Tracts	Exhibit A-3
Summary of Interests, Unit Recapitulation (Tracts)	Exhibit A-3
General Location Map (including basin)	Exhibit B-1
Well Bore Location Map	Exhibit B-1
Structure Contour Map - Subsea Depth	Exhibit B-2
Cross Section Location Map (including wells)	Exhibit B-2
Cross Section (including Landing Zone)	Exhibit B-3
<b>Additional Information</b>	
Special Provisions/Stipulations	N/A
<b>CERTIFICATION: I hereby certify that the information provided in this checklist is complete and accurate.</b>	
<b>Printed Name</b> (Attorney or Party Representative):	Dana S. Hardy
<b>Signed Name</b> (Attorney or Party Representative):	/s/ Dana S. Hardy
<b>Date:</b>	4/27/2026

**STATE OF NEW MEXICO  
DEPARTMENT OF ENERGY, MINERALS AND NATURAL RESOURCES  
OIL CONSERVATION DIVISION**

**APPLICATION OF MEWBOURNE OIL  
COMPANY FOR COMPULSORY POOLING,  
EDDY COUNTY, NEW MEXICO.**

**CASE NO. 26079**

**SELF-AFFIRMED STATEMENT OF JOSH ANDERSON**

1. I am a Landman with Mewbourne Oil Company (“Mewbourne”). I am over 18 years of age, have personal knowledge of the matters addressed herein, and am competent to provide this Self-Affirmed Statement. I have previously testified before the New Mexico Oil Conservation Division (“Division”), and my credentials as an expert in petroleum land matters were accepted and made a matter of record.

2. I am familiar with the land matters involved in the above-referenced case. Copies of Mewbourne’s Application and proposed hearing notice are attached as **Exhibit A-1**.

3. None of the parties proposed to be pooled in this case indicated opposition to this matter proceeding by affidavit; therefore, I do not expect any opposition at the hearing.

4. Mewbourne applies for an order pooling all uncommitted interests within the Bone Spring formation underlying a 478.45-acre, more or less, standard horizontal spacing unit comprised of Lots 1–4 (N/2 N/2 equivalent) of irregular Sections 4, 5, and 6, Township 18 South, Range 30 East, Eddy County, New Mexico (“Unit”).

5. The Unit will be dedicated to the **Cerros Locos 6/4 Fed Com #521H** well (“Well”), which will be drilled from a surface hole location in Lot 5 (SW/4 NW/4 equivalent) of irregular Section 6 to a bottom hole location in Lot 1 (NE/4 NE/4 equivalent) of irregular Section 4.

6. The completed interval of the Well will be orthodox.

7. **Exhibit A-2** contains the C-102 for the Well.

**Mewbourne Oil Company  
Case No. 26079  
Exhibit A**

8. **Exhibit A-3** contains a plat that identifies ownership by tract in the Unit. This exhibit also includes any applicable lease numbers, a unit recapitulation, and the interests Mewbourne seeks to pool highlighted in yellow.

9. **Exhibit A-4** contains a sample well proposal letter and AFE sent to the working interest owners for the Well. The estimated costs reflected on the AFE are fair and reasonable and comparable to the cost of other wells of similar depth and length drilled in the subject formation in the area.

10. Mewbourne has conducted a diligent search of all county public records, including phone directories, internet searches, and computer databases, to identify all potential addresses and contact information for each interest owner it seeks to pool. Mewbourne believes it located valid addresses for the parties it seeks to pool.

11. In my opinion, Mewbourne made a good-faith effort to reach voluntary joinder of uncommitted interests in the Well as indicated by the chronology of contact described in **Exhibit A-5**.

12. Mewbourne requests overhead and administrative rates of \$10,000.00 per month while the Well is being drilled and \$1,000.00 per month while the Well is producing. These rates are fair and are comparable to the rates charged by Mewbourne and other operators in the vicinity.

13. The Ownership Commitment Exhibit is attached as **Exhibit A-6**. This exhibit includes a list of all owners in the Unit and identifies each owner's ownership status, whether the owner has committed to the proposed spacing unit, and the type of commitment, *i.e.*, whether a signed letter of commitment, joint operating agreement, or verbal agreement. Exhibit C of the hearing exhibits identifies when notice of this hearing was sent to each interest owner by our outside counsel, Hardy McLean LLC.

14. The attached exhibits were either prepared by me or under my supervision or were compiled from company business records.

15. In my opinion, the granting of Mewbourne's application would serve the interests of conservation, the protection of correlative rights, and the prevention of waste.

16. I understand this Self-Affirmed Statement will be used as written testimony in this case. I affirm that my testimony above is true and correct and is made under penalty of perjury under the laws of the State of New Mexico. My testimony is made as of the date handwritten next to my signature below.

---

  
Josh Anderson

---

4/23/26  
Date

**STATE OF NEW MEXICO  
DEPARTMENT OF ENERGY, MINERALS AND NATURAL RESOURCES  
OIL CONSERVATION DIVISION**

**APPLICATION OF MEWBOURNE OIL  
COMPANY FOR COMPULSORY POOLING,  
EDDY COUNTY, NEW MEXICO**

**CASE NO. 26079**

**APPLICATION**

Pursuant to NMSA § 70-2-17, Mewbourne Oil Company, (OGRID No. 14744) (“Applicant”) applies for an order pooling all uncommitted interests in the Bone Spring formation underlying an 478.45-acre, more or less, standard horizontal spacing unit comprised of and Lots 1–4 (N/2 N/2 equivalent) of irregular Sections 4, 5, and 6, Township 18 South, Range 30 East, Eddy County, New Mexico (“Unit”). In support of its application, Mewbourne states the following:

1. Applicant is a working interest owner in the Unit and has the right to drill wells thereon.
2. The Unit will be dedicated to the **Cerro Locos 6/4 Fed Com #521H** well (“Well”), which will be drilled from a surface hole location in Lot 5 (SW/4 NW/4 equivalent) of irregular Section 6 to a bottom hole location in Lot 1 (NE/4 NE/4 equivalent) of irregular Section 4.
3. The completed interval of the Well will be orthodox.
4. Applicant has undertaken diligent, good faith efforts to obtain voluntary agreements from all interest owners to participate in the drilling of the Well but has been unable to obtain voluntary agreements from all interest owners.
5. The pooling of uncommitted interests will avoid the drilling of unnecessary wells, prevent waste, and protect correlative rights.

**Mewbourne Oil Company  
Case No. 26079  
Exhibit A-1**

6. In order to allow Applicant to obtain its just and fair share of the oil and gas underlying the subject lands, all uncommitted interests in the Unit should be pooled and Applicant should be designated the operator of the Well and the Unit.

WHEREFORE, Applicant requests that this application be set for hearing before an Examiner of the Oil Conservation Division on May 7, 2026, and, after notice and hearing as required by law, the Division enter an order:

- A. Pooling all uncommitted interests in the Unit;
- B. Approving the Well in the Unit;
- C. Designating Applicant as operator of the Unit and the Well to be drilled thereon;
- D. Authorizing Applicant to recover its costs of drilling, equipping and completing the Well;
- E. Approving the actual operating charges and costs of supervision while drilling and after completion, together with a provision adjusting the rates pursuant to the COPAS accounting procedures; and
- F. Imposing a 200% penalty for the risk assumed by Applicant in drilling and completing the Well against any working interest owner who does not voluntarily participate in the drilling of the Well.

Respectfully submitted,

HARDY MCLEAN LLC

/s/ Dana S. Hardy

Dana S. Hardy  
Jaclyn M. McLean  
Jaime R. Fontaine  
Yarithza Peña  
125 Lincoln Ave, Ste. 223

Santa Fe, NM 87501  
Phone: (505) 230-4410  
[dhardy@hardymclean.com](mailto:dhardy@hardymclean.com)  
[jmclean@hardymclean.com](mailto:jmclean@hardymclean.com)  
[jfontaine@hardymclean.com](mailto:jfontaine@hardymclean.com)  
[ypena@hardymclean.com](mailto:ypena@hardymclean.com)

*Counsel for Mewbourne Oil Company*

**Application of Mewbourne Oil Company for Compulsory Pooling, Eddy County, New Mexico.** Applicant applies for an order pooling all uncommitted interests in the Bone Spring formation underlying an 478.45-acre, more or less, standard horizontal spacing unit comprised of and Lots 1–4 (N/2 N/2 equivalent) of irregular Sections 4, 5, and 6, Township 18 South, Range 30 East, Eddy County, New Mexico (“Unit”). The Unit will be dedicated to the **Cerro Locos 6/4 Fed Com #521H** well (“Well”), which will be drilled from a surface hole location in Lot 5 (SW/4 NW/4 equivalent) of irregular Section 6 to a bottom hole location in Lot 1 (NE/4 NE/4 equivalent) of irregular Section 4. The completed interval of the Well will be orthodox. Also to be considered will be the cost of drilling and completing the Well and the allocation of the costs, the designation of Applicant as the operator of the Well, and a 200% charge for the risk involved in drilling and completing the Well. The Well is located approximately 3 miles south of Loco Hills, New Mexico.

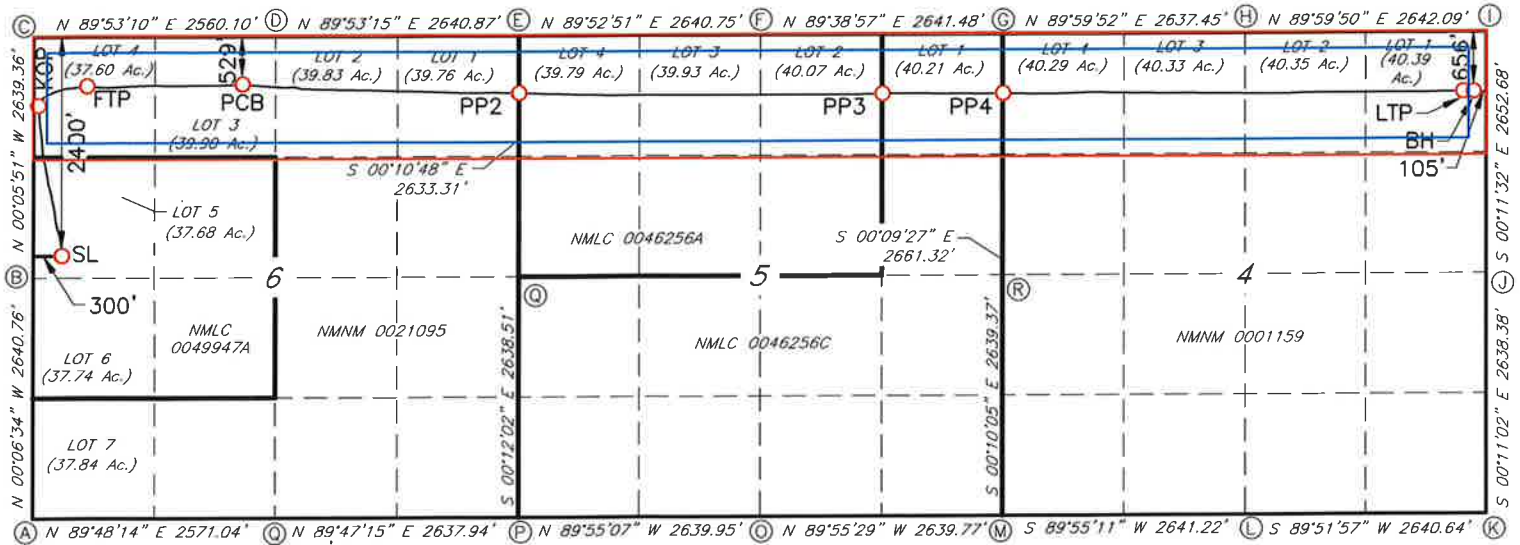


ACREAGE DEDICATION PLATS

This grid represents a standard section, You may superimpose a non-standard section, or larger area, over this grid. Operators must outline the dedicated acreage in a red box, clearly show the well surface location and bottom hole location, if it is a directionally drilled, with the dimensions from the section lines in the cardinal directions. If this is a horizontal wellbore show on this plat the location of the First Take Point and Last Take Point, and the point within the Completed interval (other than the First Take Point or Last Take Point) that is closest to any outer boundary of the tract.

Surveyors shall use the latest United States government survey or dependent resurvey. Well locations will be in reference to the New Mexico Principal Meridian. If the land is not surveyed, contact the OCD Engineering Bureau. Independent subdivision surveys will not be acceptable.

CERROS LOCOS 6/4 FED COM #521H



GEODETIC DATA

NAD 83 GRID - NM EAST

SURFACE LOCATION

2400' FNL & 300' FWL (SEC.6)

N: 646618.6 - E: 638043.6

LAT: 32.7771928° N  
LONG: 104.0186837° W

KICK OFF POINT (KOP)

740' FNL & 46' FWL (SEC.6)

N: 648277.6 - E: 637786.5

LAT: 32.7817548° N  
LON: 104.0195044° W  
MD= 6951.0'

FIRST TAKE POINT (FTP)

566' FNL & 348' FWL (SEC.6)

N: 648452.3 - E: 638088.8

LAT: 32.7822326° N  
LON: 104.0185188° W  
MD= 7536.0'

POINT CLOSEST TO BOUNDARY (PCB)

N: 648493.4 - E: 640016.9

LAT: 32.7823297° N  
LONG: 104.0122450° W  
MD= 9509.0'

PENETRATION POINT 2 (PP2)

627' FNL & 0' FWL (SEC.5)

N: 648400.4 - E: 642941.3

LAT: 32.7820491° N  
LONG: 104.0027304° W  
MD: 12436.6'

PENETRATION POINT 3 (PP3)

660' FNL & 1321' FEL (SEC.5)

N: 648381.3 - E: 646901.8

LAT: 32.7819620° N  
LONG: 103.9898440° W  
MD: 16400.6'

PENETRATION POINT 4 (PP4)

667' FNL & 0' FWL (SEC.4)

N: 648382.4 - E: 648222.1

LAT: 32.7819532° N  
LONG: 103.9855481° W  
MD: 17721.3'

LAST TAKE POINT (LTP)

656' FNL & 128' FEL (SEC.4)

N: 648393.9 - E: 653373.0

LAT: 32.7819372° N  
LON: 103.9687881° W  
MD= 22876.0'

BOTTOM HOLE LOCATION (BH)

656' FNL & 105' FEL (SEC.4)

N: 648393.9 - E: 653396.0

LAT: 32.7819369° N  
LON: 103.9687133° W  
MD= 22899.0'

GEODETIC DATA

NAD 83 GRID - NM EAST

A: FOUND BRASS CAP "1914"  
N: 643738.6 - E: 637749.1

B: FOUND 1-1/2" PIPE  
N: 646378.7 - E: 637744.1

C: CALCULATED CORNER  
N: 649017.4 - E: 637739.6

D: FOUND 1-1/2" PIPE  
N: 649022.5 - E: 640299.1

E: FOUND BRASS CAP "1916"  
N: 649027.7 - E: 642939.3

F: FOUND BRASS CAP "1916"  
N: 649033.2 - E: 645579.4

G: FOUND BRASS CAP "1916"  
N: 649049.3 - E: 648220.2

H: FOUND BRASS CAP "1916"  
N: 649049.4 - E: 650857.0

I: FOUND BRASS CAP "1916"  
N: 649049.6 - E: 653498.5

J: FOUND BRASS CAP "1916"  
N: 646397.6 - E: 653507.4

K: FOUND BRASS CAP "1916"  
N: 643759.8 - E: 653515.9

L: FOUND BRASS CAP "1916"  
N: 643753.6 - E: 650875.9

M: FOUND BRASS CAP "1916"  
N: 643749.9 - E: 648235.3

N: FOUND BRASS CAP "1916"  
N: 643753.4 - E: 645596.1

JOB #: LS24060558AD

**Section Plat**  
 Cerros Locos 6/4 Fed Com #521H  
 Lots 1-4 of Section 6, Lots 1-4 of Section 5 & Lots 1-4 of Section 4-T18S-R30E, Eddy County, NM

Section 6		Section 5			Section 4	
Tract 1	Tract 2	Tract 3	Tract 4	Tract 5	Tract 6	Tract 7

**Tract 1: Lots 3 & 4 of Section 6 - Federal Lease NMNM 021095**

Mewbourne Oil Company  
 EOG Resources, Inc.  
 Canyon Capital Holdings, LLC  
 Paloma Permian Nominee Corporation  
 Cibolo Resources, LLC  
 MRC Delaware Resources, LLC  
 Blue Star Oil and Gas, LLC  
 Vladin, LLC  
 Hutchings Oil Company  
 OXY Y-1 Company  
 Paloma Permian AssetCo, LLC  
 Slayton Investments, LLC

**Tract 3: Lots 2, 3, & 4 of Section 5**

**Federal Lease NMLC 046256A**  
 Mewbourne Oil Company  
 EOG Resources, Inc.  
 Canyon Capital Holdings, LLC  
 Paloma Permian Nominee Corporation  
 Slayton Investments, LLC  
 MRC Delaware Resources, LLC  
 Blue Star Oil and Gas, LLC  
 Vladin, LLC  
 Timan Oil & Gas, LLC  
 Yates Energy Corporation  
 Yates Industries, LLC  
 Jalapeno Corporation

**Tract 5: Lot 4 of Section 4 - Federal Lease NMNM 01159**

Mewbourne Oil Company  
 EOG Resources, Inc.  
 COG Operating LLC  
 Concho Oil & Gas LLC  
 Slayton Investments, LLC  
 PBEX, LLC  
 Cannon Exploration Company  
 The Roger T. & Holly L. Elliott Family Limited Partnership, L.P.  
 Ellipsis Oil & Gas, Inc.  
 Read & Stevens, Inc.

**Tract 2: Lots 1 & 2 of Section 6 - Federal Lease NMNM 021095**

Mewbourne Oil Company  
 EOG Resources, Inc.  
 Canyon Capital Holdings, LLC  
 Paloma Permian Nominee Corporation  
 Cibolo Resources, LLC  
 Slayton Investments, LLC

**Tract 4: Lot 1 of Section 5 - Federal Lease NMLC 046256C**

Mewbourne Oil Company  
 EOG Resources, Inc.  
 Canyon Capital Holdings, LLC  
 Paloma Permian Nominee Corporation  
 Slayton Investments, LLC

**Tract 6: Lot 3 of Section 4 - Federal Lease NMNM 01159**

Mewbourne Oil Company  
 EOG Resources, Inc.  
 COG Operating LLC  
 Concho Oil & Gas LLC  
 Slayton Investments, LLC  
 PBEX, LLC  
 Cannon Exploration Company  
 The Roger T. & Holly L. Elliott Family Limited Partnership, L.P.  
 Ellipsis Oil & Gas, Inc.  
 Todd Memorial Trust  
 Read & Stevens, Inc.

**Tract 7: Lots 1 & 2 of Section 4 - Federal Lease NMNM 01159**

Mewbourne Oil Company  
 EOG Resources, Inc.  
 COG Operating LLC  
 Concho Oil & Gas LLC  
 Slayton Investments, LLC  
 PBEX, LLC  
 Cannon Exploration Company  
 The Roger T. & Holly L. Elliott Family Limited Partnership, L.P.  
 Ellipsis Oil & Gas, Inc.  
 Todd Memorial Trust  
 Read & Stevens, Inc.

**Mewbourne Oil Company**  
**Case No. 26079**  
**Exhibit A-3**

RECAPITULATION FOR CERROS LOCOS 6/4 FED COM #521H

Tract Number	Number of Acres Committed	Percentage of Interest in Communitized Area
1	77.5	16.198140%
2	79.59	16.634967%
3	119.79	25.037099%
4	40.21	8.404222%
5	40.29	8.420943%
6	40.33	8.429303%
7	80.74	16.875327%
<b>TOTAL</b>	<b>478.45</b>	<b>100.000000%</b>

Lots 1-4 of Section 6, Lots 1-4 of Section 5 & Lots 1-4 of Section 4-T18S-R30E, Eddy County, NM

Section 6		Section 5		Section 4		
Tract 1	Tract 2	Tract 3	Tract 4	Tract 5	Tract 6	Tract 7

**TRACT OWNERSHIP**

Cerros Locos 6/4 Fed Com #521H

Lots 1-4 of Section 6, Lots 1-4 of Section 5 & Lots 1-4 of Section 4-T18S-R30E, Eddy County, NM

Bone Spring Formation:

Owner	% of Leasehold Interest
Mewbourne Oil Company	95.808658%
*COG Operating LLC 600 W. Illinois Ave Midland, TX 79701	0.320393%
*MRC Delaware Resources, LLC 5400 LBJ Freeway, Suite 1500 Dallas, TX 75240	0.336806%
*Concho Oil & Gas LLC 600 W. Illinois Ave Midland, TX 79701	0.016863%
*Read & Stevens, Inc. 300 N. Marienfeld St., Suite 1000 Midland, TX 79701	1.581344%
*Todd Memorial Trust P.O. Box 1973 Roswell, NM 88202	0.680062%
*Hutchings Oil Company 8500 Menaul Blvd. NE Ste B-580 Albuquerque, NM 87112	0.405115%
*OXY Y-1 Company 5 Greenway Plaza, Suite 110 Houston, TX 77046-0521	0.850759%
<b>TOTAL</b>	<b>100.000000%</b>
<b>Total Interest Being Pooled:</b>	<b>4.191342%</b>

**\*Parties highlighted in yellow are being pooled.**

OWNERSHIP BY TRACT

Lots 3 & 4 of Section 6

Owner	% of Leasehold Interest
Mewbourne Oil Company	90.996300%
MRC Delaware Resources, LLC	1.250500%
Hutchings Oil Company	2.501000%
OXY Y-1 Company	5.252200%
<b>TOTAL</b>	<b>100.000000%</b>

Lots 1 & 2 of Section 6

Owner	% of Leasehold Interest
Mewbourne Oil Company	100.000000%
<b>TOTAL</b>	<b>100.000000%</b>

Lots 2, 3, & 4 of Section 5

Owner	% of Leasehold Interest
Mewbourne Oil Company	98.572873%
MRC Delaware Resources, LLC	1.427127%
<b>TOTAL</b>	<b>100.000000%</b>

Lot 1 of Section 5

Owner	% of Leasehold Interest
Mewbourne Oil Company	100.000000%
<b>TOTAL</b>	<b>100.000000%</b>

Lot 4 of Section 4

Owner	% of Leasehold Interest
Mewbourne Oil Company	95.874610%
COG Operating LLC	0.950000%
Concho Oil & Gas LLC	0.050000%
Read & Stevens, Inc.	3.125390%
<b>TOTAL</b>	<b>100.000000%</b>

Lot 3 of Section 4

Owner	% of Leasehold Interest
Mewbourne Oil Company	93.187110%
COG Operating LLC	0.950000%
Concho Oil & Gas LLC	0.050000%
Todd Memorial Trust	2.687500%
Read & Stevens, Inc.	3.125390%
<b>TOTAL</b>	<b>100.000000%</b>

Lots 1 & 2 of Section 4

Owner	% of Leasehold Interest
Mewbourne Oil Company	90.062500%
COG Operating LLC	0.950000%
Concho Oil & Gas LLC	0.050000%
Todd Memorial Trust	2.687500%
Read & Stevens, Inc.	6.250000%
<b>TOTAL</b>	<b>100.000000%</b>

**MEWBOURNE OIL COMPANY**

500 WEST TEXAS AVENUE, SUITE 1020  
MIDLAND, TEXAS 79701-4279

TELEPHONE (432) 682-3715

June 25, 2025

Via Certified Mail

MRC Delaware Resources, LLC  
5400 LBJ Freeway, Suite 1500  
Dallas, Texas 75240  
Attn: Land Manager

Re: Proposed Horizontal Wells  
Cerros Locos "6/4" Fed Com #521H (B2DA)  
Cerros Locos "6/4" Fed Com #523H (B2EH)  
Cerros Locos "6/5" Fed Com #526H (B2LI)  
Cerros Locos "6/5" Fed Com #528H (B2MP)  
All Sections 5 & 6, and N/2 of Section 4, T18S, R30E  
Eddy County, New Mexico

To Whom It May Concern:

Mewbourne Oil Company ("Mewbourne") as Operator, proposes to form a 1591.66 acre Working Interest Unit ("WIU") covering all of the captioned Sections 5 & 6, and the North half (N/2) of the captioned Section 4, for oil and gas production. Mewbourne hereby proposes to drill the captioned wells at the below referenced surface locations (SL) to the referenced bottom hole locations (BHL). The proposed wells will be drilled to a below referenced approximate true vertical depth (TVD) subsurface footage to evaluate the Bone Spring Formation. The proposed wells will have a corresponding referenced measured depth (MD) listed below.

- Cerros Locos "6/4" Fed Com #521H (B2DA) will have a surface location 2400' FNL & 300' FWL in the captioned Section 6 and a bottom hole location approximately 550' FNL & 100' FEL in the captioned Section 4. We anticipate drilling to an approximate total vertical depth of 7,722' and an approximate total measured depth of 23,100'. The N/2N/2, 478.45 acre unit will be dedicated to the well as the proration unit.
- Cerros Locos "6/4" Fed Com #523H (B2EH) will have a surface location 2420' FNL & 300' FWL in the captioned Section 6 and a bottom hole location approximately 1900' FNL & 100' FEL in the captioned Section 4. We anticipate drilling to an approximate total vertical depth of 7,804' and an approximate total measured depth of 23,000'. The S/2N/2, 477.68 acre unit will be dedicated to the well as the proration unit.
- Cerros Locos "6/5" Fed Com #526H (B2LI) will have a surface location 2440' FNL & 300' FWL in the captioned Section 6 and a bottom hole location approximately 1750' FSL & 100' FEL in the captioned Section 5. We anticipate drilling to an approximate total vertical depth of 7,784' and an approximate total measured depth of 17,900'. The N/2S/2, 317.74 acre unit will be dedicated to the well as the proration unit.
- Cerros Locos "6/5" Fed Com #528H (B2MP) will have a surface location 2460' FNL & 300' FWL in the captioned Section 6 and a bottom hole location approximately 330' FSL & 100' FEL in the captioned Section 5. We anticipate drilling to an approximate total vertical depth of 7,877' and an approximate total measured depth of 18,300'. The S/2S/2, 317.79 acre unit will be dedicated to the well as the proration unit.

Regarding the above, enclosed for your further handling are our AFEs dated June 17, 2025 for the captioned proposed wells. Also, enclosed is a copy of our proposed Operating Agreement dated July 1, 2025 and an extra set of signature pages. In the event your firm elects to participate in the proposed WIU and wells, please execute the enclosed AFEs and extra set of JOA signature pages and return to me within thirty (30) days.

Our proposed Operating Agreement will have COPAS rates of \$10,000/month while drilling, \$1,000/month for a producing well, and a non-consent penalty of 100%/300%.

Should you have any questions regarding the above, please email me at [janderson@mewbourne.com](mailto:janderson@mewbourne.com) or call me at (432) 682-3715.

Sincerely,  
**MEWBOURNE OIL COMPANY**

A handwritten signature in blue ink, appearing to read "Josh Anderson", with a horizontal line extending to the right.

Josh Anderson, RPL  
Landman



## Summary of Communications

### Cerros Locos 6/4 Fed Com #521H (B2DA) Lots 1-4 of Section 6, 5, & 4-T18S-R30E, Eddy County, NM & Cerros Locos 6/4 Fed Com #523H (B2EH) Lot 5, SW/4NW/4, & S/2NE/4 of Section 6, S/2N/2 of Section 5, & S/2N/2 of Section 4-T18S-R30E, Eddy County, NM

#### MRC Delaware Resources, LLC:

**6/25/2025:** Mailed a Working Interest Unit Cerros Locos 6/4 Joint Operating Agreement, as well as, Cerros Locos 6/4 Fed Com #521H (B2DA) & Cerros Locos 6/4 Fed Com #523H (B2EH) Well Proposals to the above listed party.

**7/5/2025:** The above listed party received and signed for the certified mailing of the above captioned Joint Operating Agreement and Well Proposals.

**10/1/2026:** Correspondence with above listed party regarding Working Interest Unit and Well Proposals.

**8/28/2025:** Correspondence with above listed party regarding Working Interest Unit and Well Proposals.

**2/3/2026:** Correspondence with above listed party regarding Working Interest Unit and Well Proposals.

**2/6/2026:** Correspondence with above listed party regarding Working Interest Unit and Well Proposals.

**2/11/2026:** Phone correspondence with above listed party regarding Working Interest Unit and Well Proposals.

**2/12/2026:** Correspondence with above listed party regarding Working Interest Unit and Well Proposals.

**3/12/2026:** Correspondence with above listed party regarding Working Interest Unit and Well Proposals.

**Ongoing:** Mewbourne is currently negotiating with MRC Delaware Resources, LLC to acquire all or a portion of their interest or execute the Joint Operating Agreement.

#### OXY Y-1 Company:

**6/25/2025:** Mailed a Working Interest Unit Cerros Locos 6/4 Joint Operating Agreement, as well as, Cerros Locos 6/4 Fed Com #521H (B2DA) & Cerros Locos 6/4 Fed Com #523H (B2EH) Well Proposals to the above listed party.

**7/5/2025:** The above listed party received and signed for the certified mailing of the above captioned Joint Operating Agreement and Well Proposals.

**7/17/2025:** Correspondence with above listed party regarding Working Interest Unit and Well Proposals.

**8/28/2025:** Correspondence with above listed party regarding Working Interest Unit and Well Proposals.

**9/18/2026:** Correspondence with above listed party regarding Working Interest Unit and Well Proposals.

**2/24/2026:** Correspondence with above listed party regarding Working Interest Unit and Well Proposals.

**4/2/2026:** Correspondence with above listed party regarding Working Interest Unit and Well Proposals.

**4/9/2026:** Correspondence with above listed party regarding Working Interest Unit and Well Proposals.

**Ongoing:** Mewbourne is currently negotiating with OXY Y-1 Company to acquire all or a portion of their interest or execute the Joint Operating Agreement.

#### Hutchings Oil Company:

**6/25/2025:** Mailed a Working Interest Unit Cerros Locos 6/4 Joint Operating Agreement, as well as, Cerros Locos 6/4 Fed Com #521H (B2DA) & Cerros Locos 6/4 Fed Com #523H (B2EH) Well Proposals to the above listed party.

**7/7/2025:** The above listed party received and signed for the certified mailing of the above captioned Joint Operating Agreement and Well Proposals

**7/28/2025:** Correspondence with above listed party regarding Working Interest Unit and Well Proposals.

**2/12/2026:** Phone correspondence with above listed party regarding Working Interest Unit and Well Proposals.

**Ongoing:** Hutchings Oil Company has requested to participate under the force pooling order.

**COG Operating LLC & Concho Oil & Gas LLC:**

**6/25/2025:** Mailed a Working Interest Unit Cerros Locos 6/4 Joint Operating Agreement, as well as, Cerros Locos 6/4 Fed Com #521H (B2DA) & Cerros Locos 6/4 Fed Com #523H (B2EH) Well Proposals to the above listed party.

**7/7/2025:** The above listed party received and signed for the certified mailing of the above captioned Joint Operating Agreement and Well Proposals.

**7/18/2025:** Correspondence with above listed party regarding Working Interest Unit and Well Proposals.

**8/13/2025:** Correspondence with above listed party regarding Working Interest Unit and Well Proposals.

**9/12/2025:** Correspondence with above listed party regarding Working Interest Unit and Well Proposals.

**9/22/2025:** Correspondence with above listed party regarding Working Interest Unit and Well Proposals.

**11/5/2025:** Correspondence with above listed party regarding Working Interest Unit and Well Proposals.

**2/10/2026:** Correspondence with above listed party regarding Working Interest Unit and Well Proposals.

**3/3/2026:** Correspondence with above listed party regarding Working Interest Unit and Well Proposals.

**3/12/2026:** Correspondence with above listed party regarding Working Interest Unit and Well Proposals.

**3/23/2026:** Correspondence with above listed party regarding Working Interest Unit and Well Proposals.

**3/31/2026:** Correspondence with above listed party regarding Working Interest Unit and Well Proposals.

**Ongoing:** Mewbourne is currently negotiating with COG Operating LLC & Concho Oil & Gas LLC to acquire all or a portion of their interest or execute the Joint Operating Agreement.

**Read & Stevens, Inc.:**

**6/25/2025:** Mailed a Working Interest Unit Cerros Locos 6/4 Joint Operating Agreement, as well as, Cerros Locos 6/4 Fed Com #521H (B2DA) & Cerros Locos 6/4 Fed Com #523H (B2EH) Well Proposals to the above listed party.

**7/7/2025:** The above listed party received and signed for the certified mailing of the above captioned Joint Operating Agreement and Well Proposals.

**7/17/2025:** Correspondence with above listed party regarding Working Interest Unit and Well Proposals.

**2/19/2026:** Correspondence with above listed party regarding Working Interest Unit and Well Proposals.

**3/16/2026:** Correspondence with above listed party regarding Working Interest Unit and Well Proposals.

**4/2/2026:** Correspondence with above listed party regarding Working Interest Unit and Well Proposals.

**Ongoing:** Mewbourne is currently negotiating with Read & Stevens, Inc. to acquire all or a portion of their interest or execute the Joint Operating Agreement.

**Todd Memorial Trust:**

**6/25/2025:** Mailed a Working Interest Unit Cerros Locos 6/4 Joint Operating Agreement, as well as, Cerros Locos 6/4 Fed Com #521H (B2DA) & Cerros Locos 6/4 Fed Com #523H (B2EH) Well Proposals to the above listed party.

**7/7/2025:** The above listed party received and signed for the certified mailing of the above captioned Joint Operating Agreement and Well Proposals.

**7/7/2025:** Correspondence with above listed party regarding Working Interest Unit and Well Proposals.

**7/9/2025:** Correspondence with above listed party regarding Working Interest Unit and Well Proposals.

**9/12/2025:** Correspondence with above listed party regarding Working Interest Unit and Well Proposals.

**11/25/2025:** Correspondence with above listed party regarding Working Interest Unit and Well Proposals.

**12/8/2025:** Correspondence with above listed party regarding Working Interest Unit and Well Proposals.

**3/23/2026:** Correspondence with above listed party regarding Working Interest Unit and Well Proposals.

**3/24/2026:** Correspondence with above listed party regarding Working Interest Unit and Well Proposals.

**3/27/2026:** Correspondence with above listed party regarding Working Interest Unit and Well Proposals.

**3/30/2026:** Correspondence with above listed party regarding Working Interest Unit and Well Proposals.

**Ongoing:** Mewbourne is currently negotiating with Todd Memorial Trust to acquire all or a portion of their interest or execute the Joint Operating Agreement.

Case No. 26079 - Mewbourne Oil Company: Cerros Locos 6/5 Fed Com #521H Well		
Owner Name	Ownership Status (Committed or Uncommitted)	Type of Commitment (JOA, Signed Letter of Commitment, or Verbal Agreement)
MRC Delaware Resources, LLC	uncommitted	N/A
OXY Y-1 Company	uncommitted	N/A
Hutchings Oil Company	uncommitted	N/A
COG Operating LLC	uncommitted	N/A
Concho Oil & Gas LLC	uncommitted	N/A
Todd Memorial Trust	uncommitted	N/A
Read & Stevens, Inc.	uncommitted	N/A
FOG Resources, Inc.	committed	Signed JOA
Slayton Investments, LLC	committed	Signed JOA
PBEX, LLC	committed	Signed JOA
Cannon Exploration Company	committed	Signed JOA
The Roger T. & Holly L. Elliott Family Limited Partnership, L.P.	committed	Signed JOA
Canyon Capital Holdings, LLC	committed	Signed JOA
Yates Industries, LLC	committed	Signed JOA
Paloma Permian Nominee Corporation	committed	Signed JOA
Ellipsis Oil & Gas, Inc.	committed	Signed JOA
Nortex Corporation	committed	Signed JOA
Cibolo Resources, LLC	committed	Signed JOA
Blue Star Oil and Gas, LLC	committed	Signed JOA
Vladin, LLC	committed	Signed JOA
Tinian Oil & Gas, LLC	committed	Signed JOA
Paloma Permian AssetCo, LLC	committed	Signed JOA
Yates Energy Corporation	committed	Signed JOA
Jalapeno Corporation	committed	Signed JOA

Mewbourne Oil Company  
 Case No. 26079  
 Exhibit A-6

**STATE OF NEW MEXICO  
DEPARTMENT OF ENERGY, MINERALS AND NATURAL RESOURCES  
OIL CONSERVATION DIVISION**

**APPLICATION OF MEWBOURNE OIL  
COMPANY FOR COMPULSORY POOLING,  
EDDY COUNTY, NEW MEXICO.**

**CASE NO. 26079**

**SELF-AFFIRMED STATEMENT  
OF CHARLES CROSBY**

1. I am a geologist with Mewbourne Oil Company (“Mewbourne”). I am over 18 years of age, have personal knowledge of the matters addressed herein, and am competent to provide this Self-Affirmed Statement. I have previously testified before the New Mexico Oil Conservation Division (“Division”) and my credentials as an expert in petroleum geology were accepted and made a matter of record.

2. I am familiar with the geological matters that pertain to this case.

3. **Exhibit B-1** is a general location map that depicts the Cerro Locos spacing unit.

4. **Exhibit B-2** is a subsea structure map for the Bone Spring formation that is representative of the targeted intervals. The contour intervals are 100 feet. The approximate wellbore path for the **Cerros Locos 6/4 Fed Com #521H** proposed well (“Well”) is represented by a green wellbore path. Existing producing wells in the targeted interval are represented by solid green lines. The map demonstrates the formation is gently dipping to the southeast in this area. I do not observe any faulting, pinch-outs, or geologic impediments to developing the targeted intervals with horizontal wells.

5. Exhibit B-2 also identifies four wells penetrating the targeted intervals that I used to prepare a structural cross-section from A to A’. I used these well logs because they penetrate the targeted intervals, are of good quality, and are representative of the geology in the area.

**Mewbourne Oil Company  
Case No. 26079  
Exhibit B**

6. **Exhibit B-3** is a stratigraphic cross-section that I prepared using the logs from the representative wells shown on Exhibit B-2. Each well log on the cross-section contains gamma ray, resistivity and porosity. The proposed landing zone for the proposed Well is labeled on the exhibit. This cross-section demonstrates that the target interval is continuous across the Unit.


7. In my opinion, a laydown orientation for the Well is appropriate to properly develop the subject acreage because of consistent rock properties throughout the Unit and the preferred fracture orientation in this portion of the trend.

8. Based on my geologic study of the area, the targeted interval underlying the Unit is suitable for development by horizontal wells and the tracts comprising the Unit will contribute more or less equally to the production of the Well.

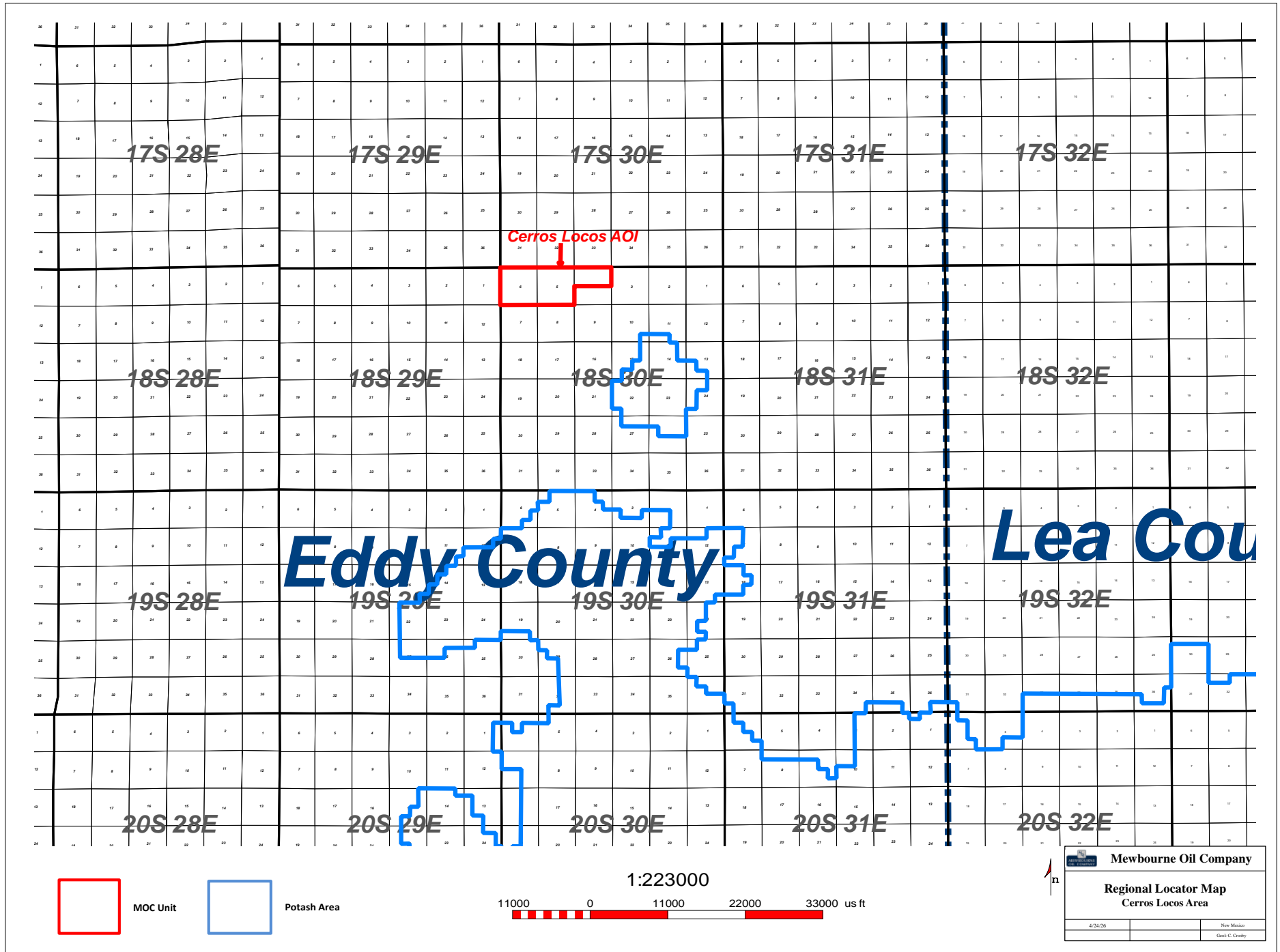
9. In my opinion, the granting of Mewbourne's application will serve the interests of conservation, the protection of correlative rights, and the prevention of waste.

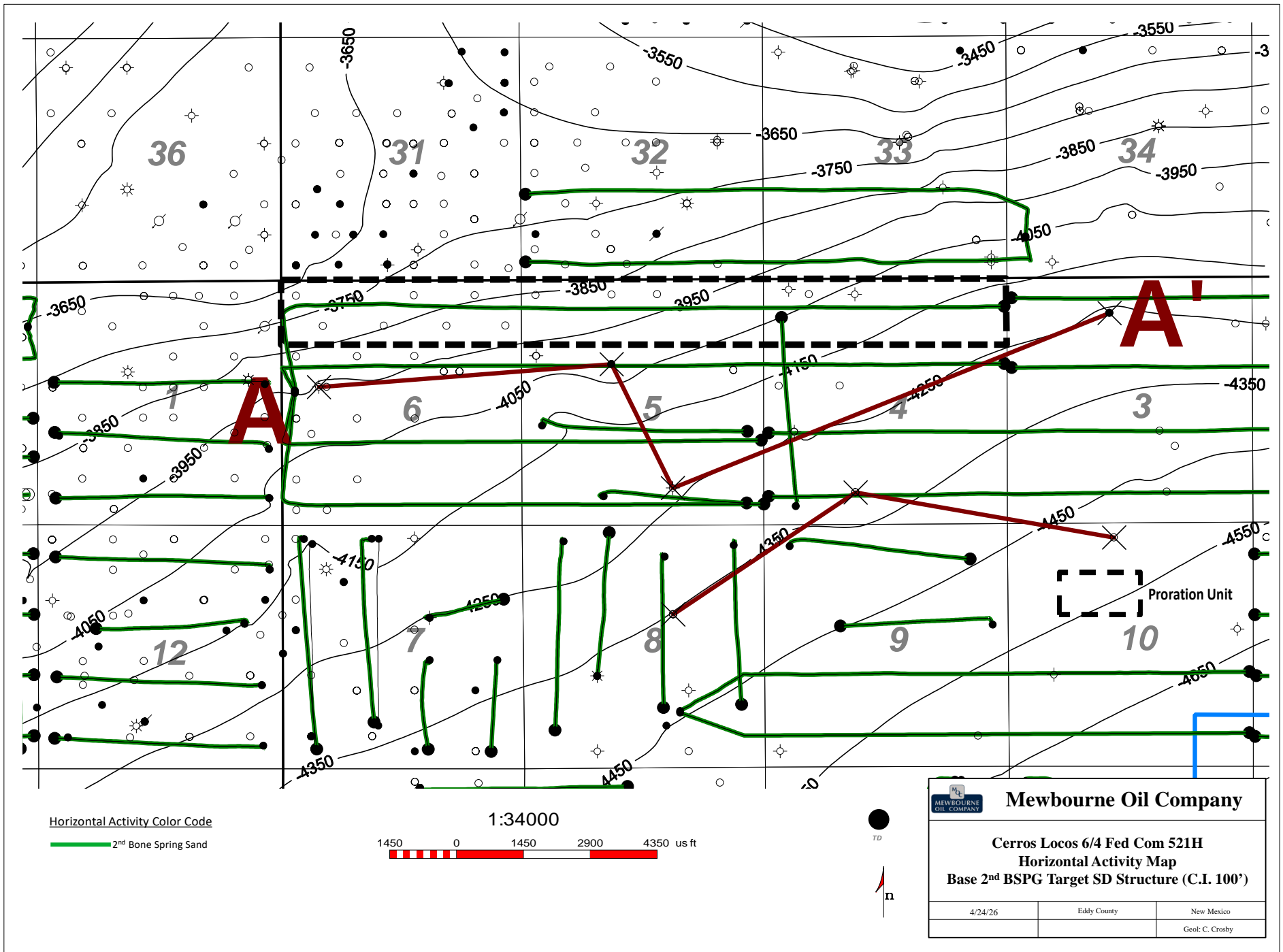
10. The exhibits attached hereto were either prepared by me or under my supervision or were compiled from company business records.

11. I understand this Self-Affirmed Statement will be used as written testimony in this case. I affirm my testimony above is true and correct and is made under penalty of perjury under the laws of the State of New Mexico. My testimony is made as of the date identified next to my signature below.

  
\_\_\_\_\_  
Charles Crosby

  
\_\_\_\_\_  
Date





Mewbourne Oil Company  
Case No. 26079 - Exhibit B-2

A  
W

A'  
E

30015293360000  
6362 ft  
YATES PETROLEUM CORP  
CERROS LOCOS AQM 1  
Datum=3559.00  
2310 FNL/1980 FWL  
TWP: 18 S - Range: 30 E - Sec. 6

30015286910000  
2999 ft  
ENRON O&G  
SAND TANK 5 FEDERAL 1  
Datum=3577.00  
1830 FNL/1980 FWL  
TWP: 18 S - Range: 30 E - Sec. 5

30015241150000  
10200 ft  
STHLND ROY  
HOLLY 5 FEDERAL 1  
Datum=3567.00  
760 FSL/1980 FEL  
TWP: 18 S - Range: 30 E - Sec. 5

30015247370000  
HOLLY ENERGY INC  
NELSON FEDERAL 8  
Datum=3549.00  
774 FNL 2226 FWL  
TWP: 18 S - Range: 30 E - Sec. 3

6E

5F

50

3C

500


500

Top 2nd BSPG SD

Cerros Locos  
2nd BSPG SD  
Target

0

Top 3rd BSPG  
Carbonate



Cerros Locos 2nd BSPG SD  
Cross Section Exhibit (A-A')

STATE OF NEW MEXICO  
DEPARTMENT OF ENERGY, MINERALS AND NATURAL RESOURCES  
OIL CONSERVATION DIVISION

APPLICATION OF MEWBOURNE OIL  
COMPANY FOR COMPULSORY POOLING,  
EDDY COUNTY, NEW MEXICO

CASE NO. 26079

SELF-AFFIRMED STATEMENT  
OF JACLYN M. MCLEAN

1. I am attorney in fact and authorized representative of Mewbourne Oil Company the Applicant herein.
2. I am familiar with the Notice Letter attached as **Exhibit C-1**, and caused the Notice Letter, along with the Application in this case, to be sent to the parties listed in the Postal Delivery Report attached as **Exhibit C-2**.
3. Exhibit C-2 also provides the date the Notice Letter was sent, along with the delivery status of each.
4. Electronic return receipts are attached as **Exhibit C-3** as supporting documentation for proof of mailing and the information provided on Exhibit C-2.
5. On April 14, 2026, I caused a notice to be published in the Carlsbad Current-Argus. An Affidavit of Publication from the legal clerk of the Carlsbad Current-Argus along with a copy of the Notice Publication, is attached as **Exhibit C-4**.
6. I understand this Self-Affirmed Statement will be used as written testimony in the subject case. I affirm that my testimony above is true and correct and is made under penalty of perjury under the laws of the State of New Mexico. My testimony is made as of the date handwritten next to my signature below.

/s/Jaclyn M. McLean  
Jaclyn M. McLean

April 28, 2026  
Date

Mewbourne Oil Company  
Case No. 26079  
Exhibit C



**VIA CERTIFIED MAIL**  
**RETURN RECEIPT REQUESTED**

April 2, 2026

**TO: ALL PARTIES ENTITLED TO NOTICE**

**Re: Case No. 26079- Application of Mewbourne Oil Company for Compulsory Pooling, Eddy County, New Mexico.**

To whom it may concern:

This letter is to advise you that the enclosed application was filed with the New Mexico Oil Conservation Division. The hearing will be conducted on **May 7, 2026**, beginning at 9:00 a.m.

The hearing will be conducted in a hybrid fashion, both virtually and in-person at the Energy, Minerals, Natural Resources Department, Wendell Chino Building, Pecos Hall, 1220 South St. Francis Drive, 1<sup>st</sup> Floor, Santa Fe, NM 87505. The hearing may be held only virtually at the discretion of the Division. To confirm the manner in which the hearing will be held, and to participate virtually, please visit the OCD Hearings website at the following link: <https://www.emnrd.nm.gov/ocd/hearing-info/>. You are not required to attend this hearing, but as an owner of an interest that may be affected by this application, you may appear and present testimony. Failure to appear at that time and become a party of record will preclude you from challenging the matter at a later date.

Pursuant to Division Rule 19.15.4.13.B, a party who intends to present evidence at the hearing shall file a pre-hearing statement and serve copies on other parties, or the attorneys of parties who are represented by counsel, at least four business days prior to the scheduled hearing, but in no event later than 5:00 p.m. Mountain Time, on the Thursday preceding the scheduled hearing date. If you are not registered with the OCD's E-Permitting system, you must submit the statement via e-mail to [ocd.hearings@emnrd.nm.gov](mailto:ocd.hearings@emnrd.nm.gov) and should include: the names of the parties; whether or not the parties are represented by counsel; a concise statement of the case; the names of witnesses anticipated to be called to testify at the hearing; the approximate amount of time needed to present the case; and an identification of any procedural matters that are to be resolved prior to the hearing.

If you have any questions about this application, please contact Josh Anderson, Petroleum Landman for Mewbourne Oil Company, at [janderson@mewbourne.com](mailto:janderson@mewbourne.com) or 432-682-3715.

Sincerely,  
*/s/ Jaclyn M. McLean*  
Jaclyn M. McLean

125 Lincoln Avenue, Suite 223  
Santa Fe, NM 87501  
505-230-4410

HardyMcClean.com

**Writer:**  
Jaclyn M. McLean  
Managing Partner  
[jmclean@hardymclean.com](mailto:jmclean@hardymclean.com)

**Mewbourne Oil Company**  
**Case No. 26079**  
**Exhibit C-1**

## Postal Delivery Report

### Mewbourne Cerros Locos - Case No. 26079

Recipient	Date Mailed	USPS Tracking Number	Date Received	Status
MRC Delaware Resources LLC	4/2/2026	9414836208551298203835	4/6/2026	DELIVERED FRONT DESK/RECEPTION/MAIL ROOM DALLAS, TX 75240
COG Production, LLC	4/2/2026	9414836208551298203859	4/7/2026	DELIVERED INDIVIDUAL PICKED UP AT PO MIDLAND, TX 79701
Read & Stevens INC	4/2/2026	9414836208551298203873	4/6/2026	DELIVERED LEFT WITH INDIVIDUAL
Todd Memorial Trust	4/2/2026	9414836208551298203897	4/7/2026	DELIVERED INDIVIDUAL PICKED UP AT PO ROSWELL, NM 88201
Oxy Y-1	4/2/2026	9414836208551298203903	4/6/2026	DELIVERED TO AGENT FRONT DESK/MAIL ROOM
Hutchings Oil Company	4/2/2026	9414836208551298203910	4/3/2026	DELIVERED LEFT WITH INDIVIDUAL
Fair Oil Ltd	4/2/2026	9414836208551298203941	4/13/2026	DELIVERED INDIVIDUAL PICKED UP AT PO TYLER, TX 75702
Aston Family Limited Partnership	4/2/2026	9414836208551298203958	4/7/2026	DELIVERED INDIVIDUAL PICKED UP AT PO ROSWELL, NM 88201

Trust Q Peggy A Yates	4/2/2026	9414836208551298203972	4/6/2026	DELIVERED INDIVIDUAL PICKED UP AT PO ARTESIA, NM 88210
Santo Legado, LLC	4/2/2026	9414836208551298203996	4/6/2026	DELIVERED INDIVIDUAL PICKED UP AT PO ARTESIA, NM 88210



April 7, 2026

Dear Simple Certified:

The following is in response to your request for proof of delivery on your item with the tracking number: **9414 8362 0855 1298 2038 35.**

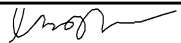

**Item Details**

**Status:** Delivered, Front Desk/Reception/Mail Room  
**Status Date / Time:** April 6, 2026, 1:07 pm  
**Location:** DALLAS, TX 75240  
**Postal Product:** First-Class Mail®  
**Extra Services:** Certified Mail™  
 Return Receipt Electronic  
**Recipient Name:** MRC DELAWARE RESOURCES LLC

**Shipment Details**

**Weight:** 2.0oz

**Recipient Signature**

<b>Signature of Recipient:</b>	
<b>Address of Recipient:</b>	

Note: Scanned image may reflect a different destination address due to Intended Recipient's delivery instructions on file.

Thank you for selecting the United States Postal Service® for your mailing needs. If you require additional assistance, please contact your local Post Office™ or a Postal representative at 1-800-222-1811.

Sincerely,  
United States Postal Service®  
475 L'Enfant Plaza SW  
Washington, D.C. 20260-0004

MRC Delaware Resources LLC 5400 LBJ Freeway Suite 1500 Dallas , TX 75240 Reference #: Mewbourne Cerros Locos 26079 Item ID: Mewbourne Cerros Locos 26079
---

**Mewbourne Oil Company**  
**Case No. 26079**  
**Exhibit C-3**



April 7, 2026

Dear Simple Certified:

The following is in response to your request for proof of delivery on your item with the tracking number: **9414 8362 0855 1298 2038 59.**


**Item Details**

**Status:** Delivered, Individual Picked Up at Post Office  
**Status Date / Time:** April 7, 2026, 7:58 am  
**Location:** MIDLAND, TX 79701  
**Postal Product:** First-Class Mail®  
**Extra Services:** Certified Mail™  
 Return Receipt Electronic  
**Recipient Name:** COG PRODUCTION LLC

**Shipment Details**

**Weight:** 2.0oz

**Recipient Signature**



Note: Scanned image may reflect a different destination address due to Intended Recipient's delivery instructions on file.

Thank you for selecting the United States Postal Service® for your mailing needs. If you require additional assistance, please contact your local Post Office™ or a Postal representative at 1-800-222-1811.

Sincerely,  
United States Postal Service®  
475 L'Enfant Plaza SW  
Washington, D.C. 20260-0004

COG Production, LLC  
 Concho oil & Gas LLC  
 W 600 Illinois Ave  
 Midland , TX 79701  
 Reference #: Mewbourne Cerros Locos 26079  
 Item ID: Mewbourne Cerros Locos 26079



April 7, 2026

Dear Simple Certified:

The following is in response to your request for proof of delivery on your item with the tracking number: **9414 8362 0855 1298 2038 73.**



**Item Details**

<b>Status:</b>	Delivered, Left with Individual
<b>Status Date / Time:</b>	April 6, 2026, 12:19 pm
<b>Location:</b>	MIDLAND, TX 79701
<b>Postal Product:</b>	First-Class Mail®
<b>Extra Services:</b>	Certified Mail™ Return Receipt Electronic
<b>Recipient Name:</b>	READ STEVENS INC

**Shipment Details**

**Weight:** 2.0oz

**Recipient Signature**

Signature of Recipient:	
Address of Recipient:	

Note: Scanned image may reflect a different destination address due to Intended Recipient's delivery instructions on file.

Thank you for selecting the United States Postal Service® for your mailing needs. If you require additional assistance, please contact your local Post Office™ or a Postal representative at 1-800-222-1811.

Sincerely,  
United States Postal Service®  
475 L'Enfant Plaza SW  
Washington, D.C. 20260-0004

Read & Stevens INC 300 N Marienfeld St Suite 1000 Midland, TX 79701 Reference #: Mewbourne Cerros Locos 26079 Item ID: Mewbourne Cerros Locos 26079
--



April 8, 2026

Dear Simple Certified:

The following is in response to your request for proof of delivery on your item with the tracking number: **9414 8362 0855 1298 2038 97**.


**Item Details**

<b>Status:</b>	Delivered, Individual Picked Up at Post Office
<b>Status Date / Time:</b>	April 7, 2026, 10:22 am
<b>Location:</b>	ROSWELL, NM 88201
<b>Postal Product:</b>	First-Class Mail®
<b>Extra Services:</b>	Certified Mail™ Return Receipt Electronic
<b>Recipient Name:</b>	TODD MEMORIAL TRUST

**Shipment Details**

**Weight:** 2.0oz

**Recipient Signature**

Signature of Recipient:	 Ethan PO BOX 1973 <small>ROSWELL, NM 88202-1973</small>
Address of Recipient:	

Note: Scanned image may reflect a different destination address due to Intended Recipient's delivery instructions on file.

Thank you for selecting the United States Postal Service® for your mailing needs. If you require additional assistance, please contact your local Post Office™ or a Postal representative at 1-800-222-1811.

Sincerely,  
United States Postal Service®  
475 L'Enfant Plaza SW  
Washington, D.C. 20260-0004

Todd Memorial Trust PO Box 1973 Roswell , NM 88202 Reference #: Mewbourne Cerros Locos 26079 Item ID: Mewbourne Cerros Locos 26079
--



April 7, 2026

Dear Simple Certified:

The following is in response to your request for proof of delivery on your item with the tracking number: **9414 8362 0855 1298 2039 03.**



**Item Details**

<b>Status:</b>	Delivered to Agent, Front Desk/Reception/Mail Room
<b>Status Date / Time:</b>	April 6, 2026, 1:14 pm
<b>Location:</b>	HOUSTON, TX 77046
<b>Postal Product:</b>	First-Class Mail®
<b>Extra Services:</b>	Certified Mail™ Return Receipt Electronic
<b>Recipient Name:</b>	OXY Y 1

**Shipment Details**

**Weight:** 2.0oz

**Recipient Signature**

Signature of Recipient: (Authorized Agent)	
Address of Recipient:	

Note: Scanned image may reflect a different destination address due to Intended Recipient's delivery instructions on file.

Thank you for selecting the United States Postal Service® for your mailing needs. If you require additional assistance, please contact your local Post Office™ or a Postal representative at 1-800-222-1811.

Sincerely,  
United States Postal Service®  
475 L'Enfant Plaza SW  
Washington, D.C. 20260-0004

Oxy Y-1 5 Greenway Plaza Suite 110 Houston, TX 77046 Reference #: Mewbourne Cerros Locos 26079 Item ID: Mewbourne Cerros Locos 26079
---



April 6, 2026

Dear Simple Certified:

The following is in response to your request for proof of delivery on your item with the tracking number: **9414 8362 0855 1298 2039 10**.



**Item Details**

**Status:** Delivered, Left with Individual  
**Status Date / Time:** April 3, 2026, 12:22 pm  
**Location:** ALBUQUERQUE, NM 87112  
**Postal Product:** First-Class Mail®  
**Extra Services:** Certified Mail™  
 Return Receipt Electronic  
**Recipient Name:** HUTCHINGS OIL COMPANY

**Shipment Details**

**Weight:** 2.0oz

**Recipient Signature**

Signature of Recipient:	
Address of Recipient:	

Note: Scanned image may reflect a different destination address due to Intended Recipient's delivery instructions on file.

Thank you for selecting the United States Postal Service® for your mailing needs. If you require additional assistance, please contact your local Post Office™ or a Postal representative at 1-800-222-1811.

Sincerely,  
United States Postal Service®  
475 L'Enfant Plaza SW  
Washington, D.C. 20260-0004

Hutchings Oil Company 8500 Menaul Blvd Suite B-580 Albuquerque, NM 87112 Reference #: Mewbourne Cerros Locos 26079 Item ID: Mewbourne Cerros Locos 26079
---



April 14, 2026

Dear Simple Certified:

The following is in response to your request for proof of delivery on your item with the tracking number: **9414 8362 0855 1298 2039 41**.


**Item Details**

**Status:** Delivered, Individual Picked Up at Post Office  
**Status Date / Time:** April 13, 2026, 9:32 am  
**Location:** TYLER, TX 75702  
**Postal Product:** First-Class Mail®  
**Extra Services:** Certified Mail™  
 Return Receipt Electronic  
**Recipient Name:** FAIR OIL LTD

**Shipment Details**

**Weight:** 2.0oz

**Recipient Signature**

<p>Signature of Recipient:</p>  <p>Address of Recipient:</p>	 <b>PO BOX 689</b> <small>TYLER, TX 75710-0689</small>
--	---

Note: Scanned image may reflect a different destination address due to Intended Recipient's delivery instructions on file.

Thank you for selecting the United States Postal Service® for your mailing needs. If you require additional assistance, please contact your local Post Office™ or a Postal representative at 1-800-222-1811.

Sincerely,  
United States Postal Service®  
475 L'Enfant Plaza SW  
Washington, D.C. 20260-0004

Fair Oil Ltd PO Box 689 Tyler , TX 75710 Reference #: Mewbourne Cerros Locos 26079 Item ID: Mewbourne Cerros Locos 26079
--



April 8, 2026

Dear Simple Certified:

The following is in response to your request for proof of delivery on your item with the tracking number: **9414 8362 0855 1298 2039 58.**


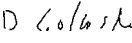
**Item Details**

**Status:** Delivered, Individual Picked Up at Post Office  
**Status Date / Time:** April 7, 2026, 10:09 am  
**Location:** ROSWELL, NM 88201  
**Postal Product:** USPS Ground Advantage™  
**Extra Services:** Certified Mail™  
 Return Receipt Electronic  
**Recipient Name:** ASTON FAMILY LIMITED PARTNERSHIP

**Shipment Details**

**Weight:** 2.0oz

**Recipient Signature**

Signature of Recipient:	  <b>PO BOX 1090</b> <small>ROSWELL, NM 88202-1090</small>
Address of Recipient:	

Note: Scanned image may reflect a different destination address due to Intended Recipient's delivery instructions on file.

Thank you for selecting the United States Postal Service® for your mailing needs. If you require additional assistance, please contact your local Post Office™ or a Postal representative at 1-800-222-1811.

Sincerely,  
United States Postal Service®  
475 L'Enfant Plaza SW  
Washington, D.C. 20260-0004

Aston Family Limited Partnership PO Box 1090 Roswell , NM 88202 Reference #: Mewbourne Cerros Locos 26079 Item ID: Mewbourne Cerros Locos 26079
---



April 7, 2026

Dear Simple Certified:

The following is in response to your request for proof of delivery on your item with the tracking number: **9414 8362 0855 1298 2039 72.**

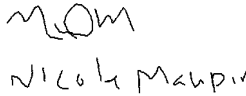
**Item Details**

<b>Status:</b>	Delivered, Individual Picked Up at Post Office
<b>Status Date / Time:</b>	April 6, 2026, 11:53 am
<b>Location:</b>	ARTESIA, NM 88210
<b>Postal Product:</b>	First-Class Mail®
<b>Extra Services:</b>	Certified Mail™ Return Receipt Electronic
<b>Recipient Name:</b>	TRUST Q PEGGY A YATES

**Shipment Details**

**Weight:** 2.0oz

**Recipient Signature**

<b>Signature of Recipient:</b>	
<b>Address of Recipient:</b>	PO BOX 100 ARTESIA, NM 88211-0100

Note: Scanned image may reflect a different destination address due to Intended Recipient's delivery instructions on file.

Thank you for selecting the United States Postal Service® for your mailing needs. If you require additional assistance, please contact your local Post Office™ or a Postal representative at 1-800-222-1811.

Sincerely,  
United States Postal Service®  
475 L'Enfant Plaza SW  
Washington, D.C. 20260-0004

Trust Q Peggy A Yates PO Box 100 Artesia , NM 88211 Reference #: Mewbourne Cerros Locos 26079 Item ID: Mewbourne Cerros Locos 26079
---



April 7, 2026

Dear Simple Certified:

The following is in response to your request for proof of delivery on your item with the tracking number: **9414 8362 0855 1298 2039 96.**


**Item Details**

<b>Status:</b>	Delivered, Individual Picked Up at Post Office
<b>Status Date / Time:</b>	April 6, 2026, 10:54 am
<b>Location:</b>	ARTESIA, NM 88210
<b>Postal Product:</b>	First-Class Mail®
<b>Extra Services:</b>	Certified Mail™ Return Receipt Electronic
<b>Recipient Name:</b>	SANTO LEGADO LLC

**Shipment Details**

**Weight:** 2.0oz

**Recipient Signature**

<b>Signature of Recipient:</b>	
<b>Address of Recipient:</b>	PO BOX 1020 ARTESIA, NM 88211-1020

Note: Scanned image may reflect a different destination address due to Intended Recipient's delivery instructions on file.

Thank you for selecting the United States Postal Service® for your mailing needs. If you require additional assistance, please contact your local Post Office™ or a Postal representative at 1-800-222-1811.

Sincerely,  
United States Postal Service®  
475 L'Enfant Plaza SW  
Washington, D.C. 20260-0004

Santo Legado, LLC PO Box 1020 Artesia , NM 88211 Reference #: Mewbourne Cerros Locos 26079 Item ID: Mewbourne Cerros Locos 26079
--

# Affidavit of Publication

# Copy of Publication:

No. 97470

State of New Mexico

County of Eddy:

**Adrian Hedden**

being duly sworn, says that he is the **Publisher**

of the Carlsbad Current Argus, a weekly newspaper of general circulation, published in English at Carlsbad, said county and state, and that the hereto attached

### Legal Ad

was published in a regular and entire issue of the said Carlsbad Current Argus, a weekly newspaper duly qualified for that purpose within the meaning of Chapter 167 of the 1937 Session Laws of the state of New Mexico for 1 Consecutive weeks/day on the same

day as follows:

First Publication	April 14, 2026
Second Publication	
Third Publication	
Fourth Publication	
Fifth Publication	
Sixth Publication	
Seventh Publication	
Eighth Publication	

Subscribed and sworn before me this

14th day of April 2026

LATISHA ROMINE  
 Notary Public, State of New Mexico  
 Commission No. 1076338  
 My Commission Expires  
 05-12-2027

*Latisha Romine*

Latisha Romine  
Notary Public, Eddy County, New Mexico

This is to notify all interested parties, including: MRC Delaware Resources, LLC; COG Operating LLC (Concho Oil & Gas LLC); Read & Stevens, Inc; Todd Memorial Trust; OXY Y-1 Company; Hutchings Oil Company; Fair Oil Ltd; Aston Family Limited Partnership; Trust Q Peggy A Yates, Dec; Santo Legado; and their successors and assigns; that the New Mexico Oil Conservation Division will conduct a hearing on the application submitted by Mewbourne Oil Company, (Applicant) for Case No. 26079. The hearing will be conducted on May 7, 2026, in a hybrid fashion, both virtually and in person at the Energy, Minerals, and Natural Resources Department, 1st Floor, Santa Fe, NM 87505. To participate virtually, see the instructions posted on the OCD website: <https://www.emnrd.nm.gov/ocd/hearing-info/>. In Case No. 26079, Applicant applies for an order pooling all uncommitted interests in the Bone Spring formation underlying an 478.45-acre, more or less, standard horizontal spacing unit comprised of and Lots 14 (N/2 N/2 equivalent) of irregular Sections 4, 5, and 6, Township 18 South, Range 30 East, Eddy County, New Mexico (Unit). The Unit will be dedicated to the Cerro Locos 6/4 Fed Com #521H well (Well), which will be drilled from a surface hole location in Lot 5 (SW/4 NW/4 equivalent) of irregular Section 6 to a bottom hole location in Lot 1 (NE/4 NE/4 equivalent) of irregular Section 4. The completed interval of the Well will be orthodox. Also to be considered will be the cost of drilling and completing the Well and the allocation of the costs, the designation of Applicant as the operator of the Well, and a 200% charge for the risk involved in drilling and completing the Well. The Well is located approximately 3 miles south of Loco Hills, New Mexico.

97470-Published in Carlsbad Current Argus April 14, 2026.

Mewbourne Oil Company  
Case No. 26079  
Exhibit C-4