

STATE OF NEW MEXICO
DEPARTMENT OF ENERGY, MINERALS AND NATURAL RESOURCES
OIL CONSERVATION DIVISION

APPLICATION OF FLAT CREEK RESOURCES, LLC
FOR COMPULSORY POOLING,
EDDY COUNTY, NEW MEXICO

Case No. 26110

FLAT CREEK RESOURCES, LLC



Case No. 26110
**Jurnegan Fed Com BS2 #1H and #2H
(N/2 Wells)**

May 7, 2026 Hearing

Table of Contents

	Tab
Compulsory Pooling Application Checklists.....	1
Application & Proposed Notice of Hearing.....	2
Exhibit A: Self-Affirmed Statement of Landman Michael Gregory	3
A-1: C-102s	
A-2: Plat of Tracts, Tract Ownership, Applicable Lease Numbers	
A-3: Unit Recap, Pooled Parties Highlighted	
A-4: Sample Well Proposal Letters & AFEs	
A-5: Detailed Summary of Chronology of Contact	
A-6: Commitment Status of Interest Owners	
Exhibit B: Self-Affirmed Statement of Geologist Marshall S. Davis.....	4
B-1: Location Map	
B-2: Subsea Structure Map, Cross-Section Map	
B-3: Stratigraphical Cross Section	
B-4: Gunbarrel Diagram	
B-5: Gross Isopach Map	
Exhibit C: Self-Affirmed Statement of Lawyer Sharon T. Shaheen	5
C-1: Certified Mailing of Notice Letters, dated April 20, 2026 and April 23, 2025	
C-2: Chart of Notice to All Interested Parties	
C-3: Copies of Certified Mail Receipts and Returns	
C-4: Affidavit of Publications, dated April 23, 2026	

Tab 1

COMPULSORY POOLING

1	ALL INFORMATION IN THE APPLICATION MUST BE SUPPORTED BY SIGNED AFFIDAVITS	
2		
3	Case: 26110	APPLICANT'S RESPONSE
4	Date	May 7, 2026
5	Applicant	Flat Creek Resources, LLC, obo FE Permian Operating I, LLC
6	Designated Operator & OGRID (affiliation if applicable)	Flat Creek Resources, LLC (374034)
7	Applicant's Counsel:	Sharon Shaheen (Shaheen Law NM LLC)
8	Case Title:	Application of Flat Creek Resources, LLC for Compulsory Pooling, Eddy County, New Mexico
9	Entries of Appearance/Intervenors:	None
10	Well Family	Jurnegan
11	Formation/Pool	
12	Formation Name(s) or Vertical Extent:	Bone Spring formation
13	Primary Product (Oil or Gas):	Oil
14	Pooling this vertical extent:	From the top of the Bone Spring formation down to 8,062' (being 300' above the top of the Wolfcamp Formation, or 8,362')
15	Pool Name and Pool Code (Only if NSP is requested):	N/A
16	Well Location Setback Rules (Only if NSP is Requested):	N/A
17	Spacing Unit	
18	Type (Horizontal/Vertical)	Horizontal
19	Size (Acres)	640 acres
20	Building Blocks:	40-acre tracts
21	Orientation:	West to East
22	Description: TRS/County	N/2 of Sections 22 and 23, Township 24 South, Range 26 East, in Eddy County, New Mexico
23	Standard Horizontal Well Spacing Unit (Y/N), If No, describe <u>and is approval of non-standard unit requested in this application?</u>	No. Applicant will seek administrative approval of the non-standard unit.
24	Other Situations	
25	Depth Severance: Y/N. If yes, description	No
26	Proximity Tracts: If yes, description	No
27	Proximity Defining Well: if yes, description	n/a
28	Applicant's Ownership in Each Tract	Tract 1: 0%; Tract 2: 0%; Tract 3: 95%; Tract 4: 45%; Tract 5: 0%
29	Well(s)	
30	Name & API (if assigned), surface and bottom hole location, footages, completion target, orientation, completion status (standard or non-standard)	Add wells as needed
31	Well #1	Jurnegan BS2 Fed Com #1H well SHL: ~948' FNL and 713' FWL of Section 22, T24S-R26E BHL: ~440' FNL and 15' FEL of Section 23, T24S-R26E
32	Well #1 Horizontal Well First and Last Take Points	FTP: ~439' FNL and 100' FWL of Section 22, T24S-R26E LTP: ~439' FNL and 100' FEL of Section 23, T24S-R26E
33	Well #1 Completion Target (Formation, TVD and MD)	Bone Spring, TVD: 7,081', MD: 17,323'

34	Well #2	Jurnegan BS2 Fed Com #2H well SHL: ~ 978' FNL and 713' FWL of Section 22, T24S-R26E BHL: ~1870' FNL and 15' FEL of Section 23, T24S-R26E
35	Well #2 Horizontal Well First and Last Take Points	FTP: ~1833' FNL and 100' FWL of Section 22, T24S-R26E. LTP: ~1869' FNL and 100' FEL of Section 23, T24S-R26E
36	Well #2 Completion Target (Formation, TVD and MD)	Bone Spring, TVD: 7,080', MD: 17,293'
37	AFE Capex and Operating Costs	
38	Drilling Supervision/Month \$	\$10,000, see Exhibit A ¶ 22
39	Production Supervision/Month \$	\$1,000, see Exhibit A ¶ 22
40	Justification for Supervision Costs	See AFE attached to Exhibit A-4
41	Requested Risk Charge	200%, see Exhibit A ¶ 23
42	Notice of Hearing	
43	Proposed Notice of Hearing	Provided with filing of application
44	Proof of Mailed Notice of Hearing (20 days before hearing)	See Exhibits C, C-1, & C-2
45	Proof of Published Notice of Hearing (10 days before hearing)	See Exhibit C-3
46	Ownership Determination	
47	Land Ownership Schematic of the Spacing Unit	See Exhibit A-2
48	Tract List (including lease numbers and owners)	Exhibit A-2 and A-3
49	If approval of Non-Standard Spacing Unit is requested, Tract List (including lease numbers and owners) of Tracts subject to notice requirements.	n/a
50	Pooled Parties (including ownership type)	Exhibit A-3
51	Unlocatable Parties to be Pooled	See Exhibit C-2
52	Ownership Depth Severance (including percentage above & below)	N/A
53	Joinder	
54	Sample Copy of Proposal Letter	Exhibit A-4
55	List of Interest Owners (ie Exhibit A of JOA)	Exhibits A-3 and A-6
56	Chronology of Contact with Non-Joined Working Interests	Exhibit A-5
57	Overhead Rates In Proposal Letter	N/A
58	Cost Estimate to Drill and Complete	See AFE attached to Exhibit A-4
59	Cost Estimate to Equip Well	See AFE attached to Exhibit A-4
60	Cost Estimate for Production Facilities	n/a
61	Geology	
62	Summary (including special considerations)	See Exhibit B ¶ 11
63	Spacing Unit Schematic	See Exhibits A-2, B-2
64	Gunbarrel/Lateral Trajectory Schematic	Exhibit B-4
65	Well Orientation (with rationale)	Exhibit B ¶ 12
66	Target Formation	Exhibits B-3 and B-4
67	HSU Cross Section	Exhibit B-5
68	Depth Severance Discussion	N/A
69	Forms, Figures and Tables	
70	C-102	Exhibit A-1

71	Tracts	Exhibit A-2
72	Summary of Interests, Unit Recapitulation (Tracts)	Exhibits A-2 and A-3
73	General Location Map (including basin)	Exhibit B-1
74	Well Bore Location Map	Exhibit B-2
75	Structure Contour Map - Subsea Depth	Exhibit B-2
76	Cross Section Location Map (including wells)	Exhibit B-2
77	Cross Section (including Landing Zone)	Exhibit B-3
78	Additional Information	
79	Special Provisions/Stipulations	N/A
80	CERTIFICATION: I hereby certify that the information provided in this checklist is complete and accurate.	
81	Printed Name (Attorney or Party Representative):	Sharon T. Shaheen
82	Signed Name (Attorney or Party Representative):	/s/ Sharon T. Shaheen
83	Date:	4/30/2026

Tab 2

**STATE OF NEW MEXICO
DEPARTMENT OF ENERGY, MINERALS AND NATURAL RESOURCES
OIL CONSERVATION DIVISION**

**APPLICATION OF FLAT CREEK RESOURCES, LLC
FOR COMPULSORY POOLING,
EDDY COUNTY, NEW MEXICO**

Case No. 26110

APPLICATION

Flat Creek Resources, LLC, OGRID No. 374034 (“Flat Creek” or “Applicant”), as operator and on behalf of FE Permian Owner I, LLC, as working interest owner, files this application with the Oil Conservation Division pursuant to the provisions of NMSA 1978, § 70-2-17, for an order pooling all mineral interests in the Bone Spring formation, down to 8,062’ (being 300’ above the top of the Wolfcamp Formation, or 8,362’) (WILLOW LAKE; BONE SPRING, WEST [96415]), in a non-standard 640-acre, more or less, horizontal spacing and proration unit (“HSU”) comprised of the N/2 of Sections 22 and 23, Township 24 South, Range 26 East, in Eddy County, New Mexico.

In support of its application, Flat Creek states as follows:

1. Flat Creek is the operator acting on behalf of FE Permian Owner I, LLC, a working interest owner in the proposed HSU, which has the right to drill thereon.
2. Flat Creek proposes to drill two wells in the HSU:
 - **Jurnegan Fed Com BS2 #1H** well, to be horizontally drilled from a surface hole location approximately 948’ FNL and 713’ FWL of Section 22, T24S-R26E to a bottom hole location approximately 440’ FNL and 15’ FEL of Section 23, T24S-R26E; and
 - **Jurnegan Fed Com BS2 #2H** well, to be horizontally drilled from a surface hole location approximately 978’ FNL and 713’ FWL of Section 22, T24S-26E to a bottom hole location approximately 1,870’ FNL and 15’ FEL of Section 23, T24S-R26E.

3. There is a depth severance in the Bone Spring formation at a stratigraphic equivalent of 8,062 feet, as defined on the Baker Hughes Gamma Ray Log of the Ringer Federal Com 4 well (API No. 30-015-32343), that is, 300' above the top of the Wolfcamp Formation, which is at 8,362'.

4. The completed intervals and first and last take points will meet the setback requirements set forth in the statewide rules for horizontal oil wells.

5. Flat Creek has in good faith sought and been unable to obtain voluntary agreement for the development of these lands from all of the mineral interest owners in the proposed HSU.

6. Pooling of all mineral interest owners in the Bone Spring formation down to the depth severance underlying the non-standard HSU will avoid the drilling of unnecessary wells, prevent waste, and protect correlative rights.

7. In order to permit Flat Creek to obtain its just and fair share of the oil and gas underlying the subject lands, all uncommitted interests in this proposed HSU should be pooled and Flat Creek should be designated the operator of the HSU.

8. Applicant will seek administrative approval of the non-standard unit, which will allow Flat Creek to utilize common facilities and thereby prevent waste.

WHEREFORE, Flat Creek requests that this application be set for hearing on May 7, 2026, and that, after notice and hearing as required by law, the Division enter an order:

A. Pooling all mineral interests in the Bone Spring formation, down to 8,062' (being 300' above the top of the Wolfcamp Formation, or 8,362') (WILLOW LAKE; BONE SPRING, WEST [96415]), in a non-standard 640-acre, more or less, HSU comprised of the N/2 of Sections 22 and 23, Township 24 South, Range 26 East, in Eddy County, New Mexico.

- B. Allowing the drilling of the following wells in the proposed HSU: **Jurnegan Fed Com BS2 #1H** well and **Jurnegan Fed Com BS2 #2H** well;
- C. Designating Flat Creek as operator of the HSU and the wells to be drilled thereon;
- D. Authorizing Flat Creek to recover its costs of drilling, equipping and completing the wells;
- E. Approving the operating charges and costs of supervision while drilling of \$10,000/month and, after completion, \$1,000/month, together with a provision adjusting the rates pursuant to the COPAS accounting procedures; and
- F. Imposing a 200% penalty for the risk assumed by Flat Creek in drilling and completing the well against any interest owner who does not voluntarily participate in the drilling of the well.

Respectfully submitted,

SPENCER FANE LLP

/s/ Sharon T. Shaheen

Sharon T. Shaheen

Post Office Box 2307

Santa Fe, NM 87504-2307

(505) 986-2678

sshaheen@spencerfane.com

[ec: dortiz@spencerfane.com](mailto:dortiz@spencerfane.com)

Attorneys for Flat Creek Resources, LLC

Application of Flat Creek Resources, LLC for Compulsory Pooling, Eddy County, New Mexico. Applicant in the above-styled cause seeks an order from the Division pooling all uncommitted mineral interests in the Bone Spring formation, down to 8,062' (being 300' above the top of the Wolfcamp Formation, or 8,362') (WILLOW LAKE; BONE SPRING, WEST [96415]) Bone Spring formation (WILLOW LAKE; BONE SPRING, WEST [96415]) in a non-standard 640-acre, more or less, horizontal spacing and proration unit ("HSU") comprised of the N/2 of Sections 22 and 23, Township 24 South, Range 26 East, in Eddy County, New Mexico. Applicant proposes to drill the following wells in the HSU: **Jurnegan Fed Com BS2 #1H** well, to be horizontally drilled from a surface hole location approximately 948' FNL and 713' FWL of Section 22, T24S-R26E to a bottom hole location approximately 440' FNL and 15' FEL of Section 23, T24S-R26E; and **Jurnegan Fed Com BS2 #2H** well, to be horizontally drilled from a surface hole location approximately 978' FNL and 713' FWL of Section 22, T24S-26E to a bottom hole location approximately 1,870' FNL and 15' FEL of Section 23, T24S-R26E. The completed intervals and first and last take points will meet statewide setback requirements for horizontal oil wells. Also to be considered will be the cost of drilling and completing the well and the allocation of the costs, the designation of Applicant as Operator of the well, and a 200% charge for the risk involved in drilling and completing the well. The wells and land are approximately 5 miles Northeast of Whites City, New Mexico.

Tab 3

STATE OF NEW MEXICO
DEPARTMENT OF ENERGY, MINERALS AND NATURAL RESOURCES
OIL CONSERVATION DIVISION

APPLICATION OF FLAT CREEK RESOURCES, LLC
FOR COMPULSORY POOLING,
EDDY COUNTY, NEW MEXICO

Case No. 26110

AFFIRMATION OF LANDMAN MICHAEL GREGORY

I, Michael Gregory, make the following self-affirmed statement:

1. I am over the age of 18, and have the capacity to execute this affirmation, which is based on my personal knowledge.
2. I am employed as the Vice President of Land for Flat Creek Resources, LLC ("Flat Creek" or "Applicant"), and I am familiar with the subject applications and the lands involved.
3. This affirmation is submitted in connection with the filing by Flat Creek of the above-referenced compulsory pooling applications pursuant to 19.15.4.12.A(1) NMAC.
4. I have previously testified before the New Mexico Oil Conservation Division as an expert witness in petroleum land matters. My education and work experience are as follows: I graduated from Texas Tech University with a bachelor's degree in Energy Commerce in 2008. After graduation, I worked as a Senior Landman at XTO Energy for approximately ten years. I have worked for Flat Creek since June 2018. I have worked on New Mexico land matters for approximately nine years.
5. Applicant filed this application on behalf of its affiliate FE Permian Operating I, LLC. FE Permian Owner I, LLC ("FE Permian") is a partnership that Flat Creek manages whereby FE Permian is the record title owner of Flat Creek and FE Permian's leasehold and minerals. Flat Creek is the designated operator and manager of these assets pursuant to a Management Services Agreement between the parties.

Exhibit A
Case No. 26110
Flat Creek Resources

6. The purpose of this application is to force pool working interest owners into the horizontal spacing unit ("HSU") described below and in the wells to be drilled therein.

7. The interest owners being pooled have been contacted regarding the proposed wells, but have failed or refused to voluntarily commit their interest in the wells.

8. In this case, Applicant seeks an order from the Division pooling all uncommitted mineral interests in the Bone Spring formation (WILLOW LAKE; BONE SPRING, WEST [96415]), down to 8,062' (being 300' above the top of the Wolfcamp Formation, or 8,362'), in a non-standard 640-acre, more or less, horizontal spacing and proration unit ("HSU") comprised of the N/2 of Sections 22 and 23, Township 24 South, Range 26 East, in Eddy County, New Mexico.

9. Applicant proposes to drill the following wells in the HSU:

- **Jurnegan BS Fed Com #1H** well, to be horizontally drilled from a surface hole location approximately 948' FNL and 713' FWL of Section 22, T24S-R26E to a bottom hole location approximately 440' FNL and 15' FEL of Section 23, T24S-R26E. The first take point will be located approximately 439' FNL and 100' FWL of Section 22, T24S-R26E, and the last take point will be located approximately 439' FNL and 100' FEL of Section 23, T24S-R26E.
- **Jurnegan BS Fed Com #2H** well, to be horizontally drilled from a surface hole location approximately 978' FNL and 713' FWL of Section 22, T24S-26E to a bottom hole location approximately 1,870' FNL and 15' FEL of Section 23, T24S-R26E. The first take point will be located approximately 1,833' FNL and 100' FWL of Section 22, T24S-R26E. The last take point will be located approximately 1,869' FNL and 100' FEL of Section 23, T24S-R26E.

10. There is no depth severance in the proposed spacing unit.

11. This application proposes a spacing unit that is similar to, and would replace, the spacing unit proposed by Flat Creek in pending Case No. 25255, wherein Flat Creek proposed to pool the entire Bone Spring formation across a depth severance that exists at 8,062' (being 300' above the top of the Wolfcamp Formation, or 8,362'). The application in Case No. 25255 was first heard May 8, 2025. Supplemental evidence was submitted on March 19, 2026 at the

Division's request and the case was again heard on March 26, 2026. Flat Creek has a farmout agreement with an imminent deadline for production. Flat Creek is therefore filing the instant application in an effort to obtain an order in sufficient time to satisfy the deadline in the farmout agreement, in the event an order approving the application in Case No. 25255 is not issued in the next 30-45 days.

12. A larger non-standard spacing unit is required to construct and use common facilities, which will result in less waste and less surface use. Flat Creek will seek administrative approval of the non-standard unit.

13. The first and last take points and completed intervals for the proposed wells will meet the setback requirements set forth in the statewide rules for horizontal oil wells.

14. The locations of the proposed wells are depicted in the C-102 forms attached as **Exhibit A-1**. The C-102 forms also indicate the locations of each surface hole, bottom hole, and the first and last take points.

15. A plat of tracts, tract ownership, and applicable lease numbers is attached as **Exhibit A-2**.

16. Unit recap is included as **Exhibit A-3**. The parties being forcepooled are highlighted in yellow.

17. A well proposal letter with the corresponding Authorization for Expenditure ("AFE") for each well was sent on March 5, 2026. See **Exhibit A-4**. The estimated costs of the wells set forth in the AFEs are fair, reasonable, and comparable to the costs of other wells of similar depths and lengths drilled in this area of New Mexico.

18. A chronology of contacts with the non-joined working interest owners to be pooled is attached as **Exhibit A-5**.

19. The commitment status of each party to be pooled is detailed in **Exhibit A-6**.
20. Flat Creek conducted a diligent search of the public records in Eddy County, New Mexico, where the wells will be located, and conducted phone directory and computer searches to obtain contact information for parties entitled to notification.
21. Flat Creek has made a good faith effort to obtain voluntary joinder of the working interest owners in the proposed wells.
22. Flat Creek requests the Division to approve operating charges and costs of supervision while drilling of \$10,000/month and, after completion, \$1,000/month, together with a provision adjusting the rates pursuant to the COPAS accounting procedures.
23. Flat Creek requests the maximum cost, plus 200% risk charge, be assessed against non-consenting working interest owners.
24. Flat Creek requests that it be designated operator of the wells.
25. The exhibits hereto were prepared by me or compiled from Flat Creek's business records.
26. The granting of the Applications is in the interests of conservation, the prevention of waste, and the protection of correlative rights.
27. The foregoing is correct and complete to the best of my knowledge and belief.

I affirm under penalty of perjury under the laws of the State of New Mexico that this statement is true and correct.



Michael Gregory

4/29/2026

DATE

C-102 Submit Electronically Via OCD Permitting	State of New Mexico Energy, Minerals & Natural Resources Department OIL CONSERVATION DIVISION	Revised July 9, 2024
		Submittal Type: <input type="checkbox"/> Initial Submittal <input type="checkbox"/> Amended Report <input type="checkbox"/> As Drilled

WELL LOCATION AND ACREAGE DEDICATION PLAT

API Number 30-015-	Pool Code	Pool Name
Property Code	Property Name JURNEGAN BS FED COM	Well Number 1H
OGRID No. ----	Operator Name FLAT CREEK RESOURCES, LLC.	Ground Level Elevation 3329'
Surface Owner: <input type="checkbox"/> State <input type="checkbox"/> Fee <input type="checkbox"/> Tribal <input type="checkbox"/> Federal		Mineral Owner: <input type="checkbox"/> State <input type="checkbox"/> Fee <input type="checkbox"/> Tribal <input type="checkbox"/> Federal

Surface Location

UL or lot no.	Section	Township	Range	Lot Idn	Feet from the N/S	Feet from the E/W	Latitude	Longitude	County
D	22	24-S	26-E	-	948' N	713' W	N 32.2076805	W 104.2871866	EDDY

Bottom Hole Location

UL or lot no.	Section	Township	Range	Lot Idn	Feet from the N/S	Feet from the E/W	Latitude	Longitude	County
A	23	24-S	26-E	-	440' N	15' E	N 32.2088356	W 104.2550644	EDDY

Dedicated Acres 640	Infill or Defining Well	Defining Well API	Overlapping Spacing Unit (Y/N)	Consolidated Code
Order Numbers			Well Setbacks are under Common Ownership: <input type="checkbox"/> Yes <input type="checkbox"/> No	

Kick Off Point (KOP)

UL or lot no.	Section	Township	Range	Lot Idn	Feet from the N/S	Feet from the E/W	Latitude	Longitude	County
D	22	24-S	26-E	-	440' N	15' W	N 32.2091127	W 104.2894355	EDDY


First Take Point (FTP)

UL or lot no.	Section	Township	Range	Lot Idn	Feet from the N/S	Feet from the E/W	Latitude	Longitude	County
D	22	24-S	26-E	-	439' N	100' W	N 32.2091105	W 104.2891607	EDDY

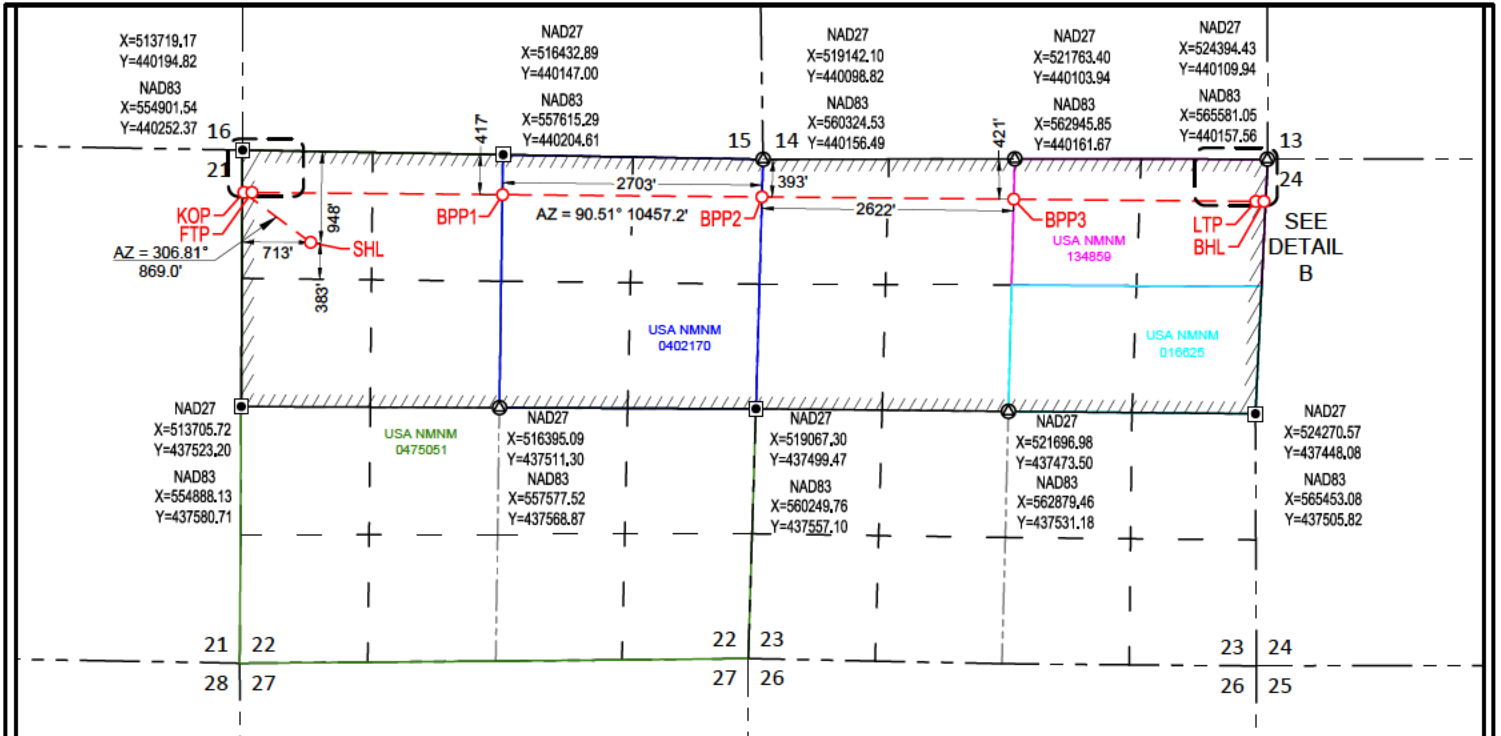
Last Take Point (LTP)

UL or lot no.	Section	Township	Range	Lot Idn	Feet from the N/S	Feet from the E/W	Latitude	Longitude	County
A	23	24-S	26-E	-	439' N	100' E	N 32.2088379	W 104.2553394	EDDY

Unitized Area or Area of Uniform Interest	Spacing Unity Type <input checked="" type="checkbox"/> Horizontal <input type="checkbox"/> Vertical	Ground Floor Elevation ----
-------------------------------------------	--------------------------------------------------------------------------------------------------------	---------------------------------------

<p>OPERATOR CERTIFICATION</p> <p><i>I hereby certify that the information contained herein is true and complete to the best of my knowledge and belief; and, if the well is a vertical or directional well, that this organization either owns a working interest or unleased mineral interest in the land including the proposed bottom hole location or has a right to drill this well at this location pursuant to a contract with an owner of a working interest or unleased mineral interest, or to a voluntary pooling agreement or a compulsory pooling order heretofore entered by the division.</i></p> <p><i>If this well is a horizontal well, I further certify that this organization has received The consent of at least one lessee or owner of a working interest or unleased mineral interest in each tract (in the target pool or formation) in which any part of the well's completed interval will be located or obtained a compulsory pooling order from the division.</i></p> <p>Rodney Littleton January 21, 2026</p>	<p>SURVEYORS CERTIFICATION</p> <p><i>I hereby certify that the well location shown on this plat was plotted from field notes of actual survey made by me or under my supervision, and that the same is true and correct to the best of my belief.</i></p> <div style="text-align: center;">  <p>Exhibit A-1 Case No. 26110 Flat Creek Resources</p> </div>
Signature Rodney Littleton	Signature and Seal of Professional Surveyor
Date January 21, 2026	Date
Print Name Rodney Littleton	Certificate Number
E-mail Address rlittleton@freedomenergy.com	Date of Survey 01/16/2026

<p>C-102</p> <p>Submit Electronically Via OCD Permitting</p>	<p>State of New Mexico Energy, Minerals & Natural Resources Department OIL CONSERVATION DIVISION</p>	<p>Revised July 9, 2024</p>
		<p>Submittal Type:</p> <p><input type="checkbox"/> Initial Submittal</p> <p><input type="checkbox"/> Amended Report</p> <p><input type="checkbox"/> As Drilled</p>
<p>Property Name and Well Number</p> <p style="text-align: center;">JURNEGAN BS FED COM 1H</p>		



SURFACE LOCATION (SHL)

NEW MEXICO EAST
NAD 1983
X=555610 Y=439291
LAT.: N 32.2076805
LONG.: W 104.2871866
NAD 1927
X=514428 Y=439234
LAT.: N 32.2075623
LONG.: W 104.2866861
948' FNL 713' FWL

KICK OFF POINT (KOP)

NEW MEXICO EAST
NAD 1983
X=554914 Y=439812
LAT.: N 32.2091127
LONG.: W 104.2894355
NAD 1927
X=513732 Y=439755
LAT.: N 32.2089945
LONG.: W 104.2889349
440' FNL 15' FWL

FIRST TAKE POINT (FTP)

NEW MEXICO EAST
NAD 1983
X=554999 Y=439811
LAT.: N 32.2091105
LONG.: W 104.2891607
NAD 1927
X=513817 Y=439754
LAT.: N 32.2089923
LONG.: W 104.2886601
439' FNL 100' FWL

BLM PERF. POINT (BPP1)

NEW MEXICO EAST
NAD 1983
X=557609 Y=439788
LAT.: N 32.2090433
LONG.: W 104.2807219
NAD 1927
X=516427 Y=439730
LAT.: N 32.2089250
LONG.: W 104.2802216
417' FNL 2703' FEL

BLM PERF. POINT (BPP2)

NEW MEXICO EAST
NAD 1983
X=560313 Y=439764
LAT.: N 32.2089732
LONG.: W 104.2719794
NAD 1927
X=519131 Y=439706
LAT.: N 32.2088546
LONG.: W 104.2714794
393' FNL 0' FEL

BLM PERF. POINT (BPP3)

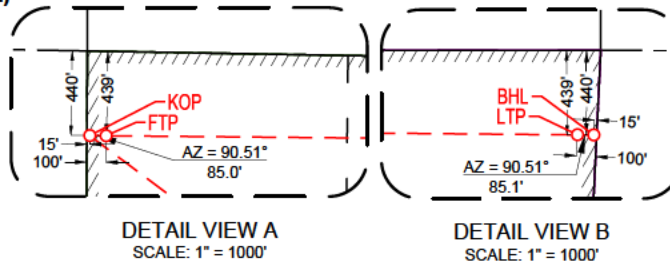
NEW MEXICO EAST
NAD 1983
X=562935 Y=439741
LAT.: N 32.2089045
LONG.: W 104.2635018
NAD 1927
X=521753 Y=439683
LAT.: N 32.2087857
LONG.: W 104.2630021
421' FNL 2622' FWL

LAST TAKE POINT (LTP)

NEW MEXICO EAST
NAD 1983
X=565460 Y=439718
LAT.: N 32.2088379
LONG.: W 104.2553394
NAD 1927
X=524277 Y=439660
LAT.: N 32.2087189
LONG.: W 104.2548400
439' FNL 100' FEL

BOTTOM HOLE LOCATION (BHL)

NEW MEXICO EAST
NAD 1983
X=565545 Y=439717
LAT.: N 32.2088356
LONG.: W 104.2550644
NAD 1927
X=524362 Y=439660
LAT.: N 32.2087167
LONG.: W 104.2545650
440' FNL 15' FEL



SURVEYORS CERTIFICATION

I hereby certify that the well location shown on this plat was plotted from field notes of actual surveys made by me or under my supervision, and that the same is true and correct to the best of my belief.

Date of Survey
Signature and Seal of Professional Surveyor:



C-102 Submit Electronically Via OCD Permitting	State of New Mexico Energy, Minerals & Natural Resources Department OIL CONSERVATION DIVISION	Revised July 9, 2024
		Submittal Type: <input type="checkbox"/> Initial Submittal <input type="checkbox"/> Amended Report <input type="checkbox"/> As Drilled

WELL LOCATION AND ACREAGE DEDICATION PLAT

API Number 30-015-	Pool Code	Pool Name
Property Code	Property Name JURNEGAN BS FED COM	
OGRID No. ----	Operator Name FLAT CREEK RESOURCES, LLC.	Well Number 1H
Surface Owner: <input type="checkbox"/> State <input type="checkbox"/> Fee <input type="checkbox"/> Tribal <input type="checkbox"/> Federal		Ground Level Elevation 3329'
		Mineral Owner: <input type="checkbox"/> State <input type="checkbox"/> Fee <input type="checkbox"/> Tribal <input type="checkbox"/> Federal

Surface Location

UL or lot no.	Section	Township	Range	Lot Idn	Feet from the N/S	Feet from the E/W	Latitude	Longitude	County
D	22	24-S	26-E	-	948' N	713' W	N 32.2076805	W 104.2871866	EDDY

Bottom Hole Location

UL or lot no.	Section	Township	Range	Lot Idn	Feet from the N/S	Feet from the E/W	Latitude	Longitude	County
A	23	24-S	26-E	-	440' N	15' E	N 32.2088356	W 104.2550644	EDDY

Dedicated Acres 640	Infill or Defining Well	Defining Well API	Overlapping Spacing Unit (Y/N)	Consolidated Code
Order Numbers			Well Setbacks are under Common Ownership: <input type="checkbox"/> Yes <input type="checkbox"/> No	

Kick Off Point (KOP)

UL or lot no.	Section	Township	Range	Lot Idn	Feet from the N/S	Feet from the E/W	Latitude	Longitude	County
D	22	24-S	26-E	-	440' N	15' W	N 32.2091127	W 104.2894355	EDDY


First Take Point (FTP)

UL or lot no.	Section	Township	Range	Lot Idn	Feet from the N/S	Feet from the E/W	Latitude	Longitude	County
D	22	24-S	26-E	-	439' N	100' W	N 32.2091105	W 104.2891607	EDDY

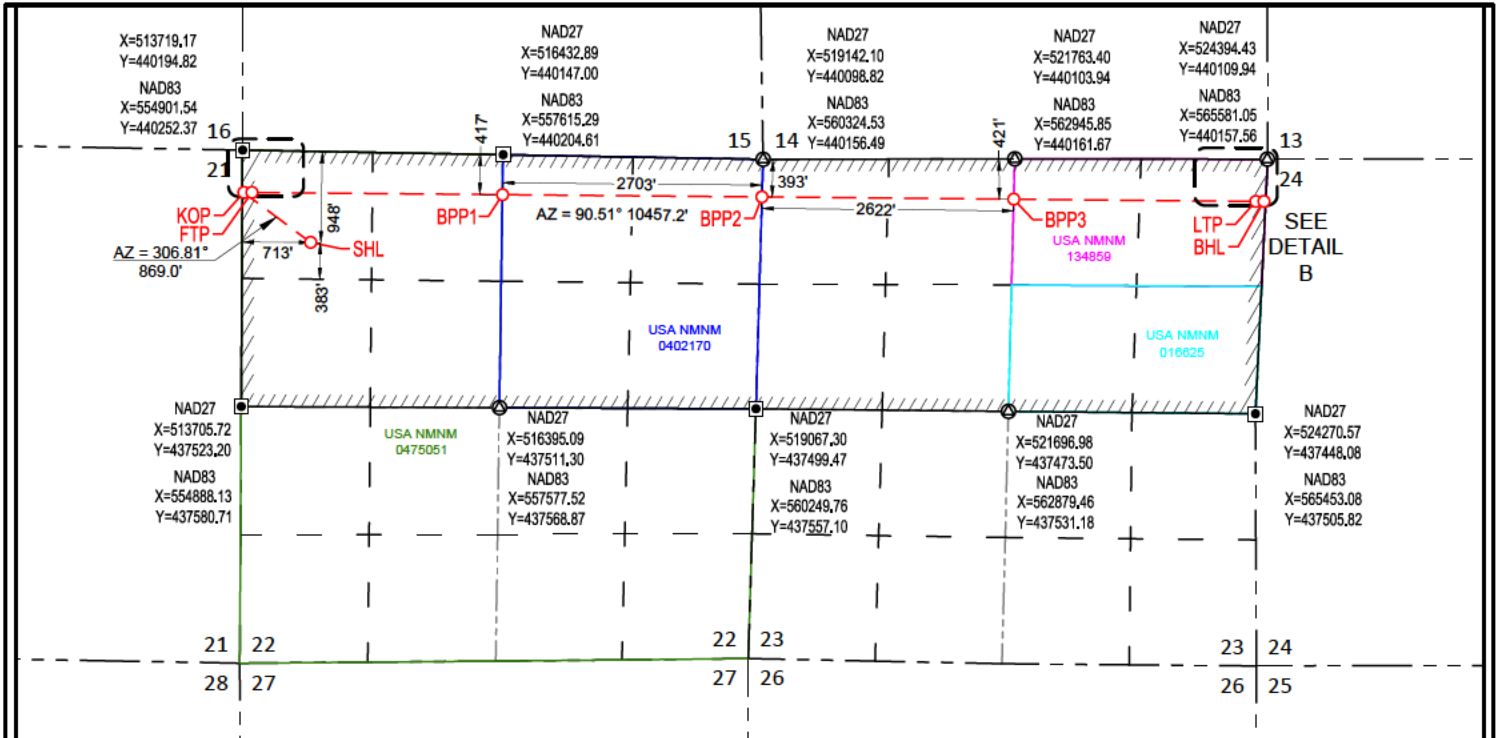
Last Take Point (LTP)

UL or lot no.	Section	Township	Range	Lot Idn	Feet from the N/S	Feet from the E/W	Latitude	Longitude	County
A	23	24-S	26-E	-	439' N	100' E	N 32.2088379	W 104.2553394	EDDY

Unitized Area or Area of Uniform Intrest	Spacing Unity Type <input checked="" type="checkbox"/> Horizontal <input type="checkbox"/> Vertical	Ground Floor Elevation ----
------------------------------------------	--------------------------------------------------------------------------------------------------------	--------------------------------

<p>OPERATOR CERTIFICATION</p> <p><i>I hereby certify that the information contained herein is true and complete to the best of my knowledge and belief; and, if the well is a vertical or directional well, that this organization either owns a working interest or unleased mineral interest in the land including the proposed bottom hole location or has a right to drill this well at this location pursuant to a contract with an owner of a working interest or unleased mineral interest, or to a voluntary pooling agreement or a compulsory pooling order heretofore entered by the division.</i></p> <p><i>If this well is a horizontal well, I further certify that this organization has received The consent of at least one lessee or owner of a working interest or unleased mineral interest in each tract (in the target pool or formation) in which any part of the well's completed interval will be located or obtained a compulsory pooling order from the division.</i></p> <p style="font-size: 1.2em;"><i>Rodney Littleton</i> January 21, 2026</p>	<p>SURVEYORS CERTIFICATION</p> <p><i>I hereby certify that the well location shown on this plat was plotted from field notes of actual survey made by me or under my supervision, and that the same is true and correct to the best of my belief.</i></p> <div style="text-align: center;">  <p>Exhibit A-1 Case No. 26110 Flat Creek Resources</p> </div>
Signature Rodney Littleton	Signature and Seal of Professional Surveyor
Date January 21, 2026	Date
Print Name rlittleton@freedomenergy.com	Certificate Number
E-mail Address	Date of Survey 01/16/2026

<p>C-102</p> <p>Submit Electronically Via OCD Permitting</p>	<p>State of New Mexico Energy, Minerals & Natural Resources Department OIL CONSERVATION DIVISION</p>	<p>Revised July 9, 2024</p>
<p>Property Name and Well Number</p> <p style="text-align: center;">JURNEGAN BS FED COM 1H</p>		<p>Submittal Type:</p> <p><input type="checkbox"/> Initial Submittal</p> <p><input type="checkbox"/> Amended Report</p> <p><input type="checkbox"/> As Drilled</p>



SURFACE LOCATION (SHL)

NEW MEXICO EAST
NAD 1983
X=555610 Y=439291
LAT.: N 32.2076805
LONG.: W 104.2871866
NAD 1927
X=514428 Y=439234
LAT.: N 32.2075623
LONG.: W 104.2866861
948' FNL 713' FWL

KICK OFF POINT (KOP)

NEW MEXICO EAST
NAD 1983
X=554914 Y=439812
LAT.: N 32.2091127
LONG.: W 104.2894355
NAD 1927
X=513732 Y=439755
LAT.: N 32.2089945
LONG.: W 104.2889349
440' FNL 15' FWL

FIRST TAKE POINT (FTP)

NEW MEXICO EAST
NAD 1983
X=554999 Y=439811
LAT.: N 32.2091105
LONG.: W 104.2891607
NAD 1927
X=513817 Y=439754
LAT.: N 32.2089923
LONG.: W 104.2886601
439' FNL 100' FWL

BLM PERF. POINT (BPP1)

NEW MEXICO EAST
NAD 1983
X=557609 Y=439788
LAT.: N 32.2090433
LONG.: W 104.2807219
NAD 1927
X=516427 Y=439730
LAT.: N 32.2089250
LONG.: W 104.2802216
417' FNL 2703' FEL

BLM PERF. POINT (BPP2)

NEW MEXICO EAST
NAD 1983
X=560313 Y=439764
LAT.: N 32.2089732
LONG.: W 104.2719794
NAD 1927
X=519131 Y=439706
LAT.: N 32.2088546
LONG.: W 104.2714794
393' FNL 0' FEL

BLM PERF. POINT (BPP3)

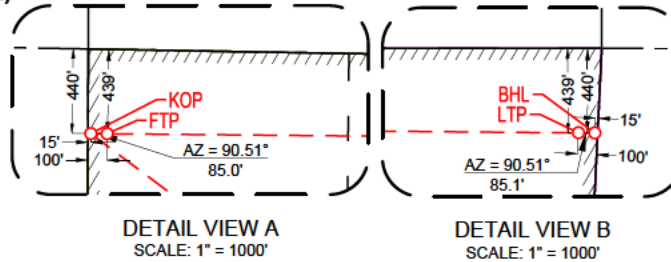
NEW MEXICO EAST
NAD 1983
X=562935 Y=439741
LAT.: N 32.2089045
LONG.: W 104.2635018
NAD 1927
X=521753 Y=439683
LAT.: N 32.2087857
LONG.: W 104.2630021
421' FNL 2622' FWL

LAST TAKE POINT (LTP)

NEW MEXICO EAST
NAD 1983
X=565460 Y=439718
LAT.: N 32.2088379
LONG.: W 104.2553394
NAD 1927
X=524277 Y=439660
LAT.: N 32.2087189
LONG.: W 104.2548400
439' FNL 100' FEL

BOTTOM HOLE LOCATION (BHL)

NEW MEXICO EAST
NAD 1983
X=565545 Y=439717
LAT.: N 32.2088356
LONG.: W 104.2550644
NAD 1927
X=524362 Y=439660
LAT.: N 32.2087167
LONG.: W 104.2545650
440' FNL 15' FEL



SURVEYORS CERTIFICATION

I hereby certify that the well location shown on this plat was plotted from field notes of actual surveys made by me or under my supervision, and that the same is true and correct to the best of my belief.

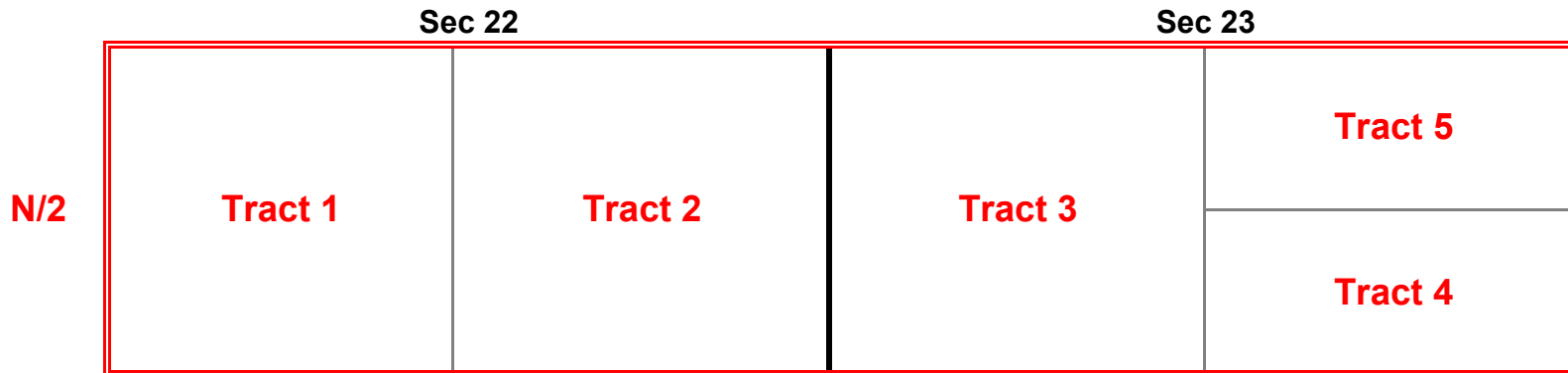
Date of Survey: 01/16/2026
Signature and Seal of Professional Surveyor:



Jurnegan Fed Com BS Wells

T24S - R26E, Eddy County, New Mexico

Tract Map - N/2 Unit



Tract 1:

FE Permian Owner I, LLC - 0%
See Ex A-4 for other WI owners

Tract 2:

FE Permian Owner I, LLC - 0%
See Ex A-4 for other WI owners

Tract 3:

FE Permian Owner I, LLC - 95%
See Ex A-4 for other WI owners

Tract 4:

FE Permian Owner I, LLC - 45%
See Ex A-4 for other WI owners

Tract 5:

FE Permian Owner I, LLC - 0%
See Ex A-4 for other WI owners

 Tract Outline

 Unit Outline



Exhibit A-2
Case No. 26110
Flat Creek Resources

Lessor	Lessee	Effective Date	S, T, R	County, State	Unit Tract	Vol / Page
USA NMNM 0475051	Mary F. Balsam	12/01/1963	22, 24S-26E	Eddy, NM	1	n/a
USA NMNM 0402170	Flora Hook	07/01/1963	22, 24S-26E	Eddy, NM	2	n/a
Wayne Moore, et al	Earl Whisnand	10/10/1972	23, 24S-26E	Eddy, NM	3	91/766
NMNM 16625	Ruby E. Burkhead	09/01/1972	23, 24S-26E	Eddy, NM	4	n/a
NMNM 134859	Chase Oil Corporation	10/01/2015	23, 24S-26E	Eddy, NM	5	n/a

Ownership Breakdown

NOTE: The parties being force pooled are highlighted in yellow.

Owner Name	Owner Address	Ownership Type	Tract(s)	Unit Net Acres	Unit Working Interest	Unit ORRI	Unit RI
FE Permian Owner I, LLC	777 Main Street, Suite 3200 Fort Worth, TX 76102	Leasehold Interest	3, 4	188.0000	0.29375000		
Marathon Oil Permian, LLC	5555 San Felipe Street Houston, TX 77056	Leasehold and Overriding Royalty Interest	1, 2	224.4197	0.35065580	0.0012500	
MEC Petroleum Corporation	PO Box 11265 Midland, TX 79702-8265	Leasehold Interest	3, 4	12.0000	0.01875000		
WPX Energy Permian, LLC	333 West Sheridan Avenue Oklahoma City, OK 73102-5015	Leasehold Interest	4, 5	120.0000	0.18750000		
Mary Moriarty Charlton, a/k/a Mary C. Charlton, c/o Michael Albert Charlton, AIF	8730 Skyline Ln Conroe, TX 77302-3459	Leasehold Interest	1, 2	3.1875	0.00498047		
Michael Albert Charlton	8730 Skyline Ln Conroe, TX 77302-3459	Leasehold Interest	1, 2	0.7969	0.00124512		
Nancy Charlton Redding	1711 Laurelwood Dr. San Jose, CA 95125	Leasehold Interest	1, 3	0.7969	0.00124512		
Mary Sharon Thockmorton	6126 Longmont Dr. Houston, TX 77057	Leasehold Interest	1, 4	0.7969	0.00124512		
Estate of Kevin Patrick Charlton, c/o Michael Albert Charlton	8730 Skyline Ln Conroe, TX 77302-3459	Leasehold Interest	1, 5	0.7969	0.00124512		
ELSR LP	4455 Camp Bowie Blvd, Suite 114 #49 Fort Worth, TX 76107	Leasehold Interest	1, 2	1.5937	0.00249023		
Tritex Production Company	6505 W Park Blvd, Ste 306-344 Plano, TX 75093-6212	Leasehold Interest	1, 2	7.7297	0.01207763		
Roseweb Partners, LP	1011 Augusta, Suite 104 Houston, TX 77057-2035	Leasehold Interest	1, 2	6.3750	0.00996094		
Richard Moody	1820 Idaho Dr Plano, TX 75093-5454	Leasehold Interest	1, 2	2.1038	0.00328711		
R. Kevin Spencer	500 N. Akard Street, Suite 2150 Dallas, Texas, 75201	Leasehold Interest	1, 2	0.1277	0.00019948		
Charles Waterbury	2501 Oak Lawn Ave, Suite 295-LB 50 Dallas, TX 75229	Leasehold Interest	1, 2	0.1277	0.00019948		
Andrew Moody	1852 Wintergreen Carrollton, TX 75006	Leasehold Interest	1, 2	0.8284	0.00129440		
Michael P. Massad, Sr.	4200 McFarlin Blvd Dallas, TX 75205-1627	Leasehold Interest	1, 2	0.2720	0.00042500		
Eagle Oil & Gas Co.	5950 Berkshire Ln Dallas, TX 75225	Leasehold Interest	1, 2	0.1632	0.00025500		
IBEX Resources Company, LLC	5400 North Grand Blvd., #305 Oklahoma, OK 73112	Leasehold Interest	1, 2	1.0200	0.00159375		
Commerce Energy of Nebraska, Inc.	301 S 46th St Lincoln, NE 68510-1813	Leasehold Interest	1, 2	2.1216	0.00331500		
Commerce Energy Partnership, 1975-A	301 S 46th St Lincoln, NE 68510-1813	Leasehold Interest	1, 2	18.2784	0.02856000		
Civitas DE Basin Resources, LLC	555 17th Street, Ste. 3700 Denver, CO 80202	Leasehold Interest	1, 2	4.2500	0.00664063		
Sarvis Permian Land Fund I, LLC	1401 17th Street, Ste. 1175 Denver CO, 80202	Leasehold Interest	1, 2	0.5977	0.00093384		
U.S. Energy Development Corporation	1521 North Cooper Street Arlington, TX 76011	Leasehold Interest	1, 2	0.3984	0.00062256		
Sarvis Rockmount Permian Royalty Fund, LLC	1401 17th Street, Ste. 1175 Denver CO, 80202	Leasehold Interest	1, 2	0.1992	0.00031128		
Permian Resources Operating, LLC	300 N. Marienfeld St., Suite 1000 Midland, TX 79701	Leasehold Interest	1, 2	1.1953	0.00186768		
Amos Roberts	1710 Homeland Dallas, TX 75212	Leasehold Interest	1, 2	0.0080	0.00001245		
Mortlett Poder	1623 Hatcher Street Dallas, TX 75215	Leasehold Interest	1, 2	0.0080	0.00001245		
Theresa M. Heinz Bruns	PO Box 1100 Idyllwild, CA 92549-1100	Leasehold Interest	1, 2	0.0080	0.00001245		
John Joseph Heinz	9593 Crest Knoll Dr Calimesa, CA 92320	Leasehold Interest	1, 2	0.0080	0.00001245		
James Allen Heinz	1177 Oak Dr Big Bear City, CA 92314-9198	Leasehold Interest	1, 2	0.0080	0.00001245		
Elaine Heinz	33014 138th St SE Sultan, WA 98294	Leasehold Interest	1, 2	0.0080	0.00001245		
Jamie Brent	233 Logan Road Valencia, PA 16059	Leasehold Interest	1, 2	0.0159	0.00002490		
Karen Brent	315 E Greenville St Chippewa Falls, WI 54729-3111	Leasehold Interest	1, 2	0.0159	0.00002490		
Amy Brent	315 E Greenville St Chippewa Falls, WI 54729-3111	Leasehold Interest	1, 2	0.0159	0.00002490		
Margaret C. Lewis	1 Sienna Lane New Windsor, NY 12553	Leasehold Interest	1, 2	0.0398	0.00006226		
Robert E. Jacobs	2135 Parkton Ln York, PA 17408-1008	Leasehold Interest	1, 2	0.7969	0.00124512		
Monica Brent	1025 Sorolla Coral Gables, Florida 33134	Leasehold Interest	1, 2	0.0159	0.00002490		
Spencer M. Brent	1025 Sorolla Coral Gables, Florida 33134	Leasehold Interest	1, 2	0.0159	0.00002490		
Warwick-ARES, LLC	6608 North Western Ave, #417 Oklahoma City, OK 73116	Leasehold Interest	1, 2	1.8593	0.00290517		
Magnum Hunter Production, Inc.	6001 Deauville Blvd, Ste N3.047 Midland, TX 79706	Leasehold and Overriding Royalty Interest	1, 2	39.0000	0.06093750	0.00781250	

Murchison Oil & Gas, LLC	Legacy Tower One 7250 Dallas Parkway, Suite 1400 Plano, Texas 75024	Overriding Royalty Interest	3, 4			0.00168750			
Pintail Production Company	6467 Southwest Blvd. Benbrook, TX 76132-2777	Overriding Royalty Interest	3			0.00296875			
Concho Resources, Inc.	P.O. Box 7500 Bartlesville, OK 74005	Overriding Royalty Interest	4			0.00593750			
Concho Oil & Gas LLC	P.O. Box 7500 Bartlesville, OK 74005	Overriding Royalty Interest	4			0.00031250			
Vaquero Minerals, LLC	PO Box 2640 Midland, TX 79702	Overriding Royalty Interest	1			0.00240627			
Montego Capital Funds 2, Ltd.	PO Box 2640 Midland, TX 79702	Overriding Royalty Interest	1			0.00275003			
Montego Capital Funds 3, Ltd.	PO Box 2640 Midland, TX 79702	Overriding Royalty Interest	1			0.00171877			
J. Dudley Snyder	146 S State Highway 46 New Braunfels, TX 78130	Overriding Royalty Interest	1			0.00020831			
Elizabeth Hale	116 East Brandon Street San Antonio, TX 78209	Overriding Royalty Interest	1			0.00020831			
Hale Snyder	146 S State Highway 46 New Braunfels, TX 78130	Overriding Royalty Interest	1			0.00020831			
Allied Corporation	15377 Memorial Dr Houston, TX 77079	Overriding Royalty Interest	1, 2			0.05000000			
McMullen Minerals II, LP	PO Box 470857 Fort Worth, TX 76147	Overriding Royalty Interest	1, 2			0.00104500			
Pegasus Resources II, LLC	PO Box 470698 Fort Worth, TX 76147	Overriding Royalty Interest	1, 2			0.01201750			
Sitio Permian, LLC	1401 Lawrence Street, Suite 1750 Denver, CO 80202	Overriding Royalty Interest	1, 2			0.00456250			
Post Oak Crown Minerals, LLC	34 S. Wynden Drive, Suite 210 Houston, TX 77056	Overriding Royalty Interest	1, 2			0.00353041			
Sortida Resources, LLC	PO Box 50820 Midland, TX 79710	Overriding Royalty Interest	1, 2			0.00057584			
Oak Valley Mineral and Land, LP	PO Box 50820 Midland, TX 79710	Overriding Royalty Interest	1, 2			0.00045625			
OneMap II, LLC	109 North Post Oak Lane, Suite 140 Houston, Texas 77024	Overriding Royalty Interest	2			0.00187500			
CRM 2018, LP	P.O. Box 51933 Midland, Texas 79710	Overriding Royalty Interest	2			0.00093750			
Sitio Permian, LLC	1401 Lawrence Street, Suite 1750 Denver, CO 80202	Royalty Interest	3				0.01953125		
Post Oak Crown Minerals, LLC	34 S. Wynden Drive, Suite 210 Houston, TX 77056	Royalty Interest	3				0.01427344		
Sortida Resources, LLC	PO Box 50820 Midland, TX 79710	Royalty Interest	3				0.00232812		
Oak Valley Mineral and Land, LP	PO Box 50820 Midland, TX 79710	Royalty Interest	3				0.00292969		
						640.00	100.0000%	10.2469%	3.9063%



Exhibit A-4
Case No. 26110
Flat Creek Resources

March 5, 2026

SENT VIA CERTIFIED MAIL

TO: Working Interest Owners

RE: Well Proposals
Jurnegan BS Fed Com Wells
24S-26E: Sec 22 (N2) & Sec 23 (N2)
Eddy County, New Mexico

Dear Working Interest Owner,

FE Permian Operating I, LLC (“Freedom”), as Operator and on behalf of FE Permian Owner I, LLC, as working interest owner, proposes to horizontally drill and complete the wells described below (the “Wells”), to test the Second Bone Spring formation. This is an alternate proposal to that certain *Application for Compulsory Pooling, Case No. 25255, Eddy County, New Mexico, filed on Mach 6, 2025* (the “Initial Application”) to remove the lower 300’ in the Bone Spring formation. We are working with the OCD to determine which proposal is preferred and will proceed accordingly. Our development plans and your leasehold interest would be unchanged from the Initial Application.

1. Jurnegan BS Fed Com 1H

- Surface Hole Location: 948’ FNL and 713’ FWL of Section 22, 24S-26E
- First Take Point: 439’ FNL and 100’ FWL of Section 22, 24S-26E
- Bottom Hole Location: 440’ FNL and 15’ FEL of Section 23, 24S-26E
- Depth: 17,321’ TMD and 7,077’ TVD
- Spacing Unit: 24S-26E: Sec 22 (N2) and Sec 23 (N2)
- Total Cost: \$9,439,670.27

2. Jurnegan BS Fed Com 2H

- Surface Hole Location: 978’ FNL and 713’ FWL of Section 22, 24S-26E
- First Take Point: 1,833’ FNL and 100’ FWL of Section 22, 24S-26E
- Bottom Hole Location: 1,870’ FNL and 15’ FEL of Section 23, 24S-26E
- Depth: 17,270’ TMD and 7,082’ TVD
- Spacing Unit: 24S-26E: Sec 22 (N2) and Sec 23 (N2)
- Total Cost: \$9,439,670.27

The estimated cost of drilling, completing and equipping the Wells is itemized on the enclosed Authorization for Expenditures (“AFEs”). The proposed location and drilling plans described

Jurnegan BS Fed Com Wells
March 5, 2026
Page 2 of 3

above are subject to change if permitting, surface or subsurface issues are encountered which necessitate a change.

In the event you elect to participate in the proposed wells, please execute the enclosed AFEs and return to Freedom within thirty (30) days. Freedom proposes the drilling of the Wells under the terms of a modified 1989 AAPL form of Operating Agreement, with Horizontal Modifications, ("JOA"), which will be provided upon request. The JOA will have the following general provisions:

- FE Permian Operating I, LLC named as Operator
- Contract Area covering 24S-26E: Sec 22 (N2) & Sec 23 (N2), limited to the Bone Spring formation less and except as the subsurface depths from below the stratigraphic equivalent depth of 8,062' down to the top of the Wolfcamp Formation (which is the stratigraphic equivalent depth of 8,362' as seen on the Baker Hughes Gamma Ray Log of the Ringer Federal Com 4 well (API # 30015323430000), located in Section 3, Township 25S, Range 26E, Eddy County, New Mexico operated by Murchison Oil and Gas, LLC)
- 100%/300% Non-Consenting Penalty

Freedom is also willing to discuss possible trades or other deal structures related to your interest in the Wells and proration unit. If an agreement cannot be reached within thirty (30) days from the date of this letter, Freedom reserves the right to apply to the New Mexico Oil Conservation District for compulsory pooling of your interest into a spacing unit for the Wells.

If you have any questions concerning this proposal, you may contact me at (817) 310-8570 or dgray@freedomenergy.com.

Sincerely,

FE Permian Operating I, LLC



Daniel H. Gray
Landman

ELECTIONS ON FOLLOWING PAGE

Jurnegan BS Fed Com Wells
March 5, 2026
Page 3 of 3

Well Elections (indicate your elections in the spaces below)		
Well	Elect to Participate	Elect <u>NOT</u> to Participate
Jurnegan BS Fed Com 1H		
Jurnegan BS Fed Com 2H		

COMPANY/OWNER NAME:

By: _____

Name: _____

Title: _____

Date: _____

FLAT CREEK RESOURCES, INC		AFE#:	JUR24BS1
AUTHORIZATION FOR EXPENDITURE			
DRILL & COMPLETE HORIZONTAL WOLFCAMP			
Date: 11/26/2025		County/State: Eddy, NM	
Well: Jurnegan BS Fed Com 1H			
Surface Location: 948' FNL 713' FWL 22-24S-26E			
Proposed Depth: 18,000' MD			
Objective: Drill Horizontal Well, Complete ~2-Mile Lateral, Production Facility, 4 well pad			
Account Code	Account Name	AFE Amount	
Intangible Drilling Costs (310)			
310 / 1	LAND SERVICE & EXP	\$	8,000.00
310 / 4	PERMITS - SURVEY - REGULATORY	\$	35,000.00
310 / 5	LOCATION - DAMAGES - CLEAN UP	\$	150,000.00
310 / 6	RIG - MOB/DEMOB	\$	135,000.00
310 / 7	RIG - DAYWORK	\$	456,000.00
310 / 8	RIG - FOOTAGE	\$	-
310 / 9	RIG - TURNKEY	\$	-
310 / 10	COILED TBG/SNUBBING/NITROGEN	\$	-
310 / 11	FUEL - POWER - WATER	\$	72,600.00
310 / 12	COMMUNICATIONS	\$	6,000.00
310 / 13	TRANSPORTATION	\$	55,000.00
310 / 14	CONSULTING SERVICE/SUPERVISION	\$	120,000.00
310 / 15	CONTRACT LABOR & SERVICES	\$	35,000.00
310 / 16	RENTALS - DOWNHOLE	\$	36,000.00
310 / 17	RENTALS - SURFACE	\$	192,000.00
310 / 18	BITS	\$	75,000.00
310 / 19	CASING CREW & EQUIPMENT	\$	50,000.00
310 / 20	CEMENT & SERVICES	\$	150,000.00
310 / 21	DIRECTIONAL TOOLS & SERVICES	\$	266,000.00
310 / 22	FISHING TOOLS & SERVICE	\$	-
310 / 23	MUD - CHEMICALS - FLUIDS	\$	150,000.00
310 / 24	MUD LOGGING	\$	32,400.00
310 / 25	OPENHOLE LOGGING - FT - SWC	\$	-
310 / 26	ELEC/WIRELINE & PERF SERVICE	\$	-
310 / 27	DRILL STEM TESTING - CORING	\$	-
310 / 28	TUBULAR TESTING & INSPECTION	\$	15,000.00
310 / 29	CUTTINGS & FLUID DISPOSAL	\$	150,000.00
		Subtotal	\$ 2,189,000.00
310 / 30	MISC & CONTINGENCY	\$	218,900.00
310 / 60	P&A COSTS	\$	-
310 / 70	NON-OP DRILLING - INTANG	\$	-
		Total Intangibles For Operations Involving Drilling Rig	\$ 2,407,900.00
Tangible Drilling Costs (311)			
311 / 1	DRIVE PIPE - CONDUCTOR	\$	35,000.00
311 / 2	CASING - SURFACE	\$	16,000.00
311 / 3	CASING - INTERMEDIATE	\$	53,080.00
311 / 4	CASING - PRODUCTION	\$	427,500.00
311 / 5	CASING - LINER/TIEBACK		
311 / 6	HANGER - CSG ACCESSORY	\$	55,000.00
311 / 7	WELLHEAD EQPT	\$	60,000.00
		Subtotal	\$ 646,580.00
311 / 8	MISC & CONTINGENCY	\$	64,658.00
311 / 70	NON-OP DRILLING - TANG		
		Total Tangibles For Operations Involving Drilling Rig	\$ 711,238
Total Drilling Cost		\$	3,119,138
Intangible Completion Costs (320)			
320 / 1	LAND SERVICE & EXP	\$	15,000

320 / 2	LEGAL FEES & EXP	\$	-
320 / 3	INSURANCE	\$	-
320 / 4	PERMITS - SURVEY - REGULATORY	\$	-
320 / 5	LOCATION - DAMAGES - CLEAN UP	\$	15,000
320 / 6	RIG - DAYWORK	\$	-
320 / 7	RIG - COMPLETION/WORKOVER	\$	-
320 / 8	COILED TBG/SNUBBING/NITROGEN	\$	139,500
320 / 9	FUEL - POWER - WATER	\$	456,685
320 / 10	COMMUNICATIONS	\$	5,000
320 / 11	TRANSPORTATION	\$	25,000
320 / 12	CONSULTING SERVICE/SUPERVISION	\$	55,000
320 / 13	CONTRACT LABOR & SERVICES	\$	7,500
320 / 14	RENTALS - DOWNHOLE	\$	25,000
320 / 15	RENTALS - SURFACE	\$	127,875
320 / 16	BITS	\$	5,000
320 / 17	CASING CREW & EQUIPMENT	\$	-
320 / 18	CEMENT & SERVICES	\$	-
320 / 19	FISHING TOOLS & SERVICE	\$	-
320 / 20	MUD - CHEMICALS - FLUIDS	\$	165,000
320 / 21	ELEC/WIRELINE & PERF SERVICE	\$	398,250
320 / 22	TUBULAR TESTING & INSPECTION	\$	-
320 / 23	GRAVEL PACKING	\$	-
320 / 24	FRAC & STIMULATION	\$	2,611,259
320 / 25	SWABBING & WELL TESTING	\$	113,970
320 / 26	CUTTINGS & FLUID DISPOSAL	\$	151,454
320 / 28	FRAC WATER	\$	275,370
320 / 29	FRAC POND	\$	-
320 / 30	WATER TRANSFER	\$	115,000
320 / 60	P&A COSTS	\$	-
		Subtotal	\$ 4,706,863
320 / 70	NON-OP COMP - INTANG	\$	-
320 / 27	MISC & CONTINGENCY	\$	353,015
		Total Intangibles For Completions Operations	\$ 5,059,877
Tangible Completion Costs (321)			
321 / 1	CASING - LINER/TIEBACK	\$	-
321 / 2	HANGER - CSG ACCESSORY	\$	-
321 / 3	PRODUCTION TUBING	\$	125,000.00
321 / 4	TUBINGHEAD & TREE	\$	35,000.00
321 / 5	PACKERS - SUBSURFACE EQUIP	\$	-
321 / 6	RODS - PUMPS - ANCHORS ETC	\$	-
321 / 7	ART LIFT - SURFACE EQUIP	\$	-
321 / 8	PUMPING UNITS - SURFACE EQUIP	\$	-
321 / 9	VALVES - FITTING - MISC EQUIP	\$	10,000.00
321 / 10	SEPARATOR/HEAT TREATER/DEHY	\$	-
321 / 11	GUN BBL/TANKS & RELATED EQUIP	\$	-
321 / 12	COMPRESSOR & RELATED EQUIP	\$	-
321 / 13	METERS - LACT UNIT	\$	-
321 / 14	SWD PUMPS & EQUIPMENT	\$	-
321 / 15	PIPELINES - TIE-INS	\$	-
321 / 16	PROD FACILITY - FAB & INSTALL	\$	-
		Subtotal	\$ 170,000.00
321 / 17	MISC & CONTINGENCY	\$	17,000.00
321 / 60	P&A COSTS	\$	-
321 / 70	NON-OP COMP - TANG	\$	-
		\$	-
		Total Tangibles For Completions Operations	\$ 187,000.00
Total Completion Costs		\$	5,246,877.27
Intangible Facility Costs (330)			
INTANGIBLE FACILITY COSTS			
330 / 1	LAND SERVICE & EXP	\$	4,800.00
330 / 2	LEGAL FEES & EXP	\$	-
330 / 3	CONSULTING SERVICE/SUPERVISION	\$	6,250.00

330 / 4	CONTRACT LABOR & SERVICES		\$	43,750.00
		Subtotal	\$	54,800.00
330 / 5	MISC & CONTINGENCY		\$	5,480.00
330 / 70	NON-OP FAC - INTANG		\$	-
			\$	-
	Total Intangibles for Facility Construction		\$	60,280.00
Tangible Facility Costs (331) TANGIBLE FACILITY COSTS				
331 / 1	ART LIFT - SURFACE EQUIP		\$	-
331 / 2	PUMPING UNITS - SURFACE EQUIP		\$	-
331 / 3	VALVES - FITTING - MISC EQUIP		\$	155,000.00
331 / 4	SEPARATOR/HEAT TREATER/DEHY		\$	100,000.00
331 / 5	GUN BBL/TANKS & RELATED EQUIP		\$	62,500.00
331 / 6	COMPRESSOR & RELATED EQUIP		\$	150,000.00
331 / 7	METERS - LACT UNIT		\$	43,750.00
331 / 8	SWD PUMPS & EQUIPMENT		\$	21,250.00
331 / 9	PIPELINES - TIE-INS		\$	295,000.00
331 / 10	PROD FACILITY - FAB & INSTALL		\$	93,750.00
		Subtotal	\$	921,250.00
331 / 11	MISC & CONTINGENCY		\$	92,125.00
331 / 70	NON-OP FAC- TANG		\$	-
			\$	-
	Total Tangible for Facility Construction		\$	1,013,375.00
Total Facility Costs			\$	1,073,655.00
Total Estimated Well Cost			\$	9,439,670.27
Freedom Energy Permian				
Approved By:	Title:	Date:		
Authorization Requested From: John Wierzowiecki	VP Completions & Production	4/29/2026		
PLEASE INDICATE YOUR APPROVAL AND AUTHORIZATION FOR YOUR PROPORTIONATE PARTE OF THE ESTIMATED EXPENDITURE AS DETAILED ABOVE BY SIGNING BELOW AND RETURNING ONE SIGNED COPY TO FREEDOM ENERGY				
OWNERSHIP:	COST TO COMPLETE:			
DATE:	PARTICIPANTS ESTIMATED COST:			
APPROVED BY:	TITLE:			

FLAT CREEK RESOURCES, INC		AFE#:	JUR24BS2
AUTHORIZATION FOR EXPENDITURE			
DRILL & COMPLETE HORIZONTAL WOLFCAMP			
Date: 11/26/2025		County/State: Eddy, NM	
Well: Jurnegan BS Fed Com 2H			
Surface Location: 978' FNL 713' FWL 22-24S-26E			
Proposed Depth: 18,000' MD			
Objective: Drill Horizontal Well, Complete ~2-Mile Lateral, Production Facility, 4 well pad			
Account Code	Account Name	AFE Amount	
Intangible Drilling Costs (310)			
310 / 1	LAND SERVICE & EXP	\$	8,000.00
310 / 4	PERMITS - SURVEY - REGULATORY	\$	35,000.00
310 / 5	LOCATION - DAMAGES - CLEAN UP	\$	150,000.00
310 / 6	RIG - MOB/DEMOB	\$	135,000.00
310 / 7	RIG - DAYWORK	\$	456,000.00
310 / 8	RIG - FOOTAGE	\$	-
310 / 9	RIG - TURNKEY	\$	-
310 / 10	COILED TBG/SNUBBING/NITROGEN	\$	-
310 / 11	FUEL - POWER - WATER	\$	72,600.00
310 / 12	COMMUNICATIONS	\$	6,000.00
310 / 13	TRANSPORTATION	\$	55,000.00
310 / 14	CONSULTING SERVICE/SUPERVISION	\$	120,000.00
310 / 15	CONTRACT LABOR & SERVICES	\$	35,000.00
310 / 16	RENTALS - DOWNHOLE	\$	36,000.00
310 / 17	RENTALS - SURFACE	\$	192,000.00
310 / 18	BITS	\$	75,000.00
310 / 19	CASING CREW & EQUIPMENT	\$	50,000.00
310 / 20	CEMENT & SERVICES	\$	150,000.00
310 / 21	DIRECTIONAL TOOLS & SERVICES	\$	266,000.00
310 / 22	FISHING TOOLS & SERVICE	\$	-
310 / 23	MUD - CHEMICALS - FLUIDS	\$	150,000.00
310 / 24	MUD LOGGING	\$	32,400.00
310 / 25	OPENHOLE LOGGING - FT - SWC	\$	-
310 / 26	ELEC/WIRELINE & PERF SERVICE	\$	-
310 / 27	DRILL STEM TESTING - CORING	\$	-
310 / 28	TUBULAR TESTING & INSPECTION	\$	15,000.00
310 / 29	CUTTINGS & FLUID DISPOSAL	\$	150,000.00
		Subtotal	\$ 2,189,000.00
310 / 30	MISC & CONTINGENCY	\$	218,900.00
310 / 60	P&A COSTS	\$	-
310 / 70	NON-OP DRILLING - INTANG	\$	-
		Total Intangibles For Operations Involving Drilling Rig	\$ 2,407,900.00
Tangible Drilling Costs (311)			
311 / 1	DRIVE PIPE - CONDUCTOR	\$	35,000.00
311 / 2	CASING - SURFACE	\$	16,000.00
311 / 3	CASING - INTERMEDIATE	\$	53,080.00
311 / 4	CASING - PRODUCTION	\$	427,500.00
311 / 5	CASING - LINER/TIEBACK		
311 / 6	HANGER - CSG ACCESSORY	\$	55,000.00
311 / 7	WELLHEAD EQPT	\$	60,000.00
		Subtotal	\$ 646,580.00
311 / 8	MISC & CONTINGENCY	\$	64,658.00
311 / 70	NON-OP DRILLING - TANG		
		Total Tangibles For Operations Involving Drilling Rig	\$ 711,238
Total Drilling Cost		\$	3,119,138
Intangible Completion Costs (320)			
320 / 1	LAND SERVICE & EXP	\$	15,000

320 / 2	LEGAL FEES & EXP	\$	-
320 / 3	INSURANCE	\$	-
320 / 4	PERMITS - SURVEY - REGULATORY	\$	-
320 / 5	LOCATION - DAMAGES - CLEAN UP	\$	15,000
320 / 6	RIG - DAYWORK	\$	-
320 / 7	RIG - COMPLETION/WORKOVER	\$	-
320 / 8	COILED TBG/SNUBBING/NITROGEN	\$	139,500
320 / 9	FUEL - POWER - WATER	\$	456,685
320 / 10	COMMUNICATIONS	\$	5,000
320 / 11	TRANSPORTATION	\$	25,000
320 / 12	CONSULTING SERVICE/SUPERVISION	\$	55,000
320 / 13	CONTRACT LABOR & SERVICES	\$	7,500
320 / 14	RENTALS - DOWNHOLE	\$	25,000
320 / 15	RENTALS - SURFACE	\$	127,875
320 / 16	BITS	\$	5,000
320 / 17	CASING CREW & EQUIPMENT	\$	-
320 / 18	CEMENT & SERVICES	\$	-
320 / 19	FISHING TOOLS & SERVICE	\$	-
320 / 20	MUD - CHEMICALS - FLUIDS	\$	165,000
320 / 21	ELEC/WIRELINE & PERF SERVICE	\$	398,250
320 / 22	TUBULAR TESTING & INSPECTION	\$	-
320 / 23	GRAVEL PACKING	\$	-
320 / 24	FRAC & STIMULATION	\$	2,611,259
320 / 25	SWABBING & WELL TESTING	\$	113,970
320 / 26	CUTTINGS & FLUID DISPOSAL	\$	151,454
320 / 28	FRAC WATER	\$	275,370
320 / 29	FRAC POND	\$	-
320 / 30	WATER TRANSFER	\$	115,000
320 / 60	P&A COSTS	\$	-
		Subtotal	\$ 4,706,863
320 / 70	NON-OP COMP - INTANG	\$	-
320 / 27	MISC & CONTINGENCY	\$	353,015
		Total Intangibles For Completions Operations	\$ 5,059,877

Tangible Completion Costs (321)

321 / 1	CASING - LINER/TIEBACK	\$	-
321 / 2	HANGER - CSG ACCESSORY	\$	-
321 / 3	PRODUCTION TUBING	\$	125,000.00
321 / 4	TUBINGHEAD & TREE	\$	35,000.00
321 / 5	PACKERS - SUBSURFACE EQUIP	\$	-
321 / 6	RODS - PUMPS - ANCHORS ETC	\$	-
321 / 7	ART LIFT - SURFACE EQUIP	\$	-
321 / 8	PUMPING UNITS - SURFACE EQUIP	\$	-
321 / 9	VALVES - FITTING - MISC EQUIP	\$	10,000.00
321 / 10	SEPARATOR/HEAT TREATER/DEHY	\$	-
321 / 11	GUN BBL/TANKS & RELATED EQUIP	\$	-
321 / 12	COMPRESSOR & RELATED EQUIP	\$	-
321 / 13	METERS - LACT UNIT	\$	-
321 / 14	SWD PUMPS & EQUIPMENT	\$	-
321 / 15	PIPELINES - TIE-INS	\$	-
321 / 16	PROD FACILITY - FAB & INSTALL	\$	-
		Subtotal	\$ 170,000.00
321 / 17	MISC & CONTINGENCY	\$	17,000.00
321 / 60	P&A COSTS	\$	-
321 / 70	NON-OP COMP - TANG	\$	-
		\$	-
		Total Tangibles For Completions Operations	\$ 187,000.00
Total Completion Costs		\$	5,246,877.27

Intangible Facility Costs (330)

INTANGIBLE FACILITY COSTS

330 / 1	LAND SERVICE & EXP	\$	4,800.00
330 / 2	LEGAL FEES & EXP	\$	-
330 / 3	CONSULTING SERVICE/SUPERVISION	\$	6,250.00

330 / 4	CONTRACT LABOR & SERVICES	\$	43,750.00
		Subtotal	\$ 54,800.00
330 / 5	MISC & CONTINGENCY	\$	5,480.00
330 / 70	NON-OP FAC - INTANG	\$	-
		\$	-
	Total Intangibles for Facility Construction	\$	60,280.00
Tangible Facility Costs (331) TANGIBLE FACILITY COSTS			
331 / 1	ART LIFT - SURFACE EQUIP	\$	-
331 / 2	PUMPING UNITS - SURFACE EQUIP	\$	-
331 / 3	VALVES - FITTING - MISC EQUIP	\$	155,000.00
331 / 4	SEPARATOR/HEAT TREATER/DEHY	\$	100,000.00
331 / 5	GUN BBL/TANKS & RELATED EQUIP	\$	62,500.00
331 / 6	COMPRESSOR & RELATED EQUIP	\$	150,000.00
331 / 7	METERS - LACT UNIT	\$	43,750.00
331 / 8	SWD PUMPS & EQUIPMENT	\$	21,250.00
331 / 9	PIPELINES - TIE-INS	\$	295,000.00
331 / 10	PROD FACILITY - FAB & INSTALL	\$	93,750.00
		Subtotal	\$ 921,250.00
331 / 11	MISC & CONTINGENCY	\$	92,125.00
331 / 70	NON-OP FAC- TANG	\$	-
		\$	-
	Total Tangible for Facility Construction	\$	1,013,375.00
Total Facility Costs		\$	1,073,655.00
Total Estimated Well Cost		\$	9,439,670.27
Freedom Energy Permian			
Approved By:	Title:	Date:	
Authorization Requested From: John Wierzowiecki	VP Completions & Production	4/29/2026	
PLEASE INDICATE YOUR APPROVAL AND AUTHORIZATION FOR YOUR PROPORTIONATE PARTE OF THE ESTIMATED EXPENDITURE AS DETAILED ABOVE BY SIGNING BELOW AND RETURNING ONE SIGNED COPY TO FREEDOM ENERGY			
OWNERSHIP:	COST TO COMPLETE:		
DATE:	PARTICIPANTS ESTIMATED COST:		
APPROVED BY:	TITLE:		

	A	B	C	D	E
1					
2	Chronology of Contacts				
3					
4	Owner Name	Owner Address	Ownership Type	Tract(s)	Contact Summary
5	MEC Petroleum Corporation	PO Box 11265 Midland, TX 79702-8265	Leasehold Interest	3, 4	<p>10/31/2023 - Flat Creek mailed and emailed Jurnegan well proposals</p> <p>11/2/2023 - MEC advised that they will participate</p> <p>3/6/2024 - MEC emailed Flat Creek asking about ownership and JOA status; Flat Creek responded</p> <p>7/29/2024 - MEC executed JOA naming Flat Creek as Operator</p>
6	Marathon Oil Permian, LLC	5555 San Felipe Street Houston, TX 77056	Leasehold and Overriding Royalty Interest	1, 2	<p>9/12/2023 - Email correspondence to set up phone call</p> <p>9/15/2023 - Phone call to discuss Flat Creek's development plans and Flat Creek's desire to incorporate Sec 22 into a 2-mile unit; Marathon advised they would discuss and get back to us</p> <p>9/25/2023 - Flat Creek followed up w/ Marathon; Marathon said they don't have a formal response</p> <p>10/8/2023 - Flat Creek emailed Marathon to attempt to meet in Santa Fe during NMOGA</p> <p>10/12/2023 - Flat Creek followed up w/ Marathon via email since no response was received</p> <p>10/20/2023 - Flat Creek left voicemail with Marathon</p> <p>12/7/2023 - Flat Creek emailed Marathon to suggest a phone call to keep things moving; Marathon declined since they didn't have internal feedback</p> <p>12/18/2023 - Flat Creek emailed Marathon advising them that NMOCD pooling applications were being filed since we have not received a response</p> <p>12/20/2023 - Flat Creek offered another commercial solution to Marathon; Marathon to review.</p> <p>1/15/2024 - Marathon requested a farmout proposal which was provided on 2/5/2024</p> <p>2/13/2024 - Email correspondence regarding the offer delivered on 2/5/24</p> <p>2/23/2024 - Phone call between Flat Creek and new contact at Marathon</p> <p>2/27/2024 - Flat Creek provided additional information that was requested by Marathon</p> <p>3/5/2024 - 4/9/2024 - Multiple check-ins from Flat Creek to see if Marathon has received internal feedback. Marathon advised we should hear back before the hearing on 4/18/2024.</p> <p>6/28/2024 - Flat Creek mailed Jurnegan well proposals</p> <p>July - Sept. 2024 - Emails and phone calls to discuss potential transaction.</p> <p>10/10/2024 - Flat Creek & Marathon executed JOA naming Flat Creek as Operator</p>
7	WPX Energy Permian, LLC	333 West Sheridan Avenue Oklahoma City, OK 73102-5015	Leasehold Interest	4, 5	<p>11/8/2023 - Flat Creek and WPX potential development via phone call</p> <p>6/28/2024 - Flat Creek mailed Jurnegan well proposals</p> <p>9/17/2024 - Email correspondence regarding upcoming hearings</p> <p>12/11/2024 - Email correspondence regarding pending BLM lease</p> <p>March 2025 - Email correspondence regarding pending BLM lease</p> <p>3/5/2026 - Flat Creek mailed Jurnegan well proposals in case a new hearing is needed</p>
8	Mary Moriarty Charlton, a/k/a Mary C. Charlton, c/o Michael Albert Charleton, AIF (successor to M. T. Charlton)	8730 Skyline Ln Conroe, TX 77302-3459	Leasehold Interest	1, 2	<p>6/28/2024 - Flat Creek mailed Jurnegan well proposals</p> <p>3/5/2026 - Flat Creek mailed Jurnegan well proposals in case a new hearing is needed</p>
9	Michael Albert Charlton (successor to M. T. Charlton)	8730 Skyline Ln Conroe, TX 77302-3459	Leasehold Interest	1, 2	<p>6/28/2024 - Flat Creek mailed Jurnegan well proposals</p> <p>3/5/2026 - Flat Creek mailed Jurnegan well proposals in case a new hearing is needed</p>

	A	B	C	D	E
10	Nancy Charlton Redding (successor to M. T. Charlton)	1711 Laurelwood Dr. San Jose, CA 95125	Leasehold Interest	1, 3	6/28/2024 - Flat Creek mailed Jurnegan well proposals 3/5/2026 - Flat Creek mailed Jurnegan well proposals in case a new hearing is needed
11	Mary Sharon Thockmorton (successor to M. T. Charlton)	6126 Longmont Dr. Houston, TX 77057	Leasehold Interest	1, 4	6/28/2024 - Flat Creek mailed Jurnegan well proposals 3/5/2026 - Flat Creek mailed Jurnegan well proposals in case a new hearing is needed
12	Estate of Kevin Patrick Charlton, c/o Michael Albert Charlton (successor to M. T. Charlton)	8730 Skyline Ln Conroe, TX 77302-3459	Leasehold Interest	1, 5	6/28/2024 - Flat Creek mailed Jurnegan well proposals 3/5/2026 - Flat Creek mailed Jurnegan well proposals in case a new hearing is needed
13	ELSR LP	3419 Westminster Ave Dallas, TX 75205-1387	Leasehold Interest	1, 2	6/28/2024 - Flat Creek mailed Jurnegan well proposals 3/5/2026 - Flat Creek mailed Jurnegan well proposals in case a new hearing is needed
14	Tritex Production Company	6505 W Park Blvd, Ste 306-344 Plano, TX 75093-6212	Leasehold Interest	1, 2	5/9/2024 - Email and correspondence with Stanton Morrow representing Tritex, Purnell Morrow and Stroube Energy 6/28/2024 - Flat Creek mailed Jurnegan well proposals 7/1/2024 - Email correspondence regarding JOA 7/29/2024 - Email correspondence regarding potential transaction 3/5/2026 - Flat Creek mailed Jurnegan well proposals in case a new hearing is needed
15	Roseweb Partners, LP	1011 Augusta, Suite 104 Houston, TX 77057-2035	Leasehold Interest	1, 2	6/28/2024 - Flat Creek mailed Jurnegan well proposals 3/5/2026 - Flat Creek mailed Jurnegan well proposals in case a new hearing is needed
16	Richard Moody	1820 Idaho Dr Plano, TX 75093-5454	Leasehold Interest	1, 2	6/28/2024 - Flat Creek mailed Jurnegan well proposals 3/5/2026 - Flat Creek mailed Jurnegan well proposals in case a new hearing is needed
17	R. Kevin Spencer	500 N. Akard Street, Suite 2150 Dallas, Texas, 75201	Leasehold Interest	1, 2	6/28/2024 - Flat Creek mailed Jurnegan well proposals 3/5/2026 - Flat Creek mailed Jurnegan well proposals in case a new hearing is needed
18	Charles Waterbury	2501 Oak Lawn Ave, Suite 295-LB 50 Dallas, TX 75229	Leasehold Interest	1, 2	6/28/2024 - Flat Creek mailed Jurnegan well proposals 3/5/2026 - Flat Creek mailed Jurnegan well proposals in case a new hearing is needed
19	Andrew Moody	1852 Wintergreen Carrollton, TX 75006	Leasehold Interest	1, 2	9/25/2024 - Flat Creek mailed Jurnegan well proposals 3/5/2026 - Flat Creek mailed Jurnegan well proposals in case a new hearing is needed
20	Michael P. Massad, Sr.	4200 McFarlin Blvd Dallas, TX 75205-1627	Leasehold Interest	1, 2	6/28/2024 - Flat Creek mailed Jurnegan well proposals 3/5/2026 - Flat Creek mailed Jurnegan well proposals in case a new hearing is needed
21	Eagle Oil & Gas Co.	5950 Berkshire Ln Dallas, TX 75225	Leasehold Interest	1, 2	9/25/2024 - Flat Creek mailed Jurnegan well proposals 3/5/2026 - Flat Creek mailed Jurnegan well proposals in case a new hearing is needed
22	IBEX Resources Company, LLC	5400 North Grand Blvd., #305 Oklahoma, OK 73112	Leasehold Interest	1, 2	6/28/2024 - Flat Creek mailed Jurnegan well proposals 3/5/2026 - Flat Creek mailed Jurnegan well proposals in case a new hearing is needed
23	Commerce Energy of Nebraska, Inc.	301 S 46th St Lincoln, NE 68510-1813	Leasehold Interest	1, 2	6/28/2024 - Flat Creek mailed Jurnegan well proposals 3/5/2026 - Flat Creek mailed Jurnegan well proposals in case a new hearing is needed
24	Commerce Energy Partnership, 1975-A	301 S 46th St Lincoln, NE 68510-1813	Leasehold Interest	1, 2	6/28/2024 - Flat Creek mailed Jurnegan well proposals 3/5/2026 - Flat Creek mailed Jurnegan well proposals in case a new hearing is needed
25	Civitas DE Basin Resources, LLC (successor to Alvand Resources, LLC)	555 17th Street, Ste. 3700 Denver, CO 80202	Leasehold Interest	1, 2	6/28/2024 - Flat Creek mailed Jurnegan well proposals 3/5/2026 - Flat Creek mailed Jurnegan well proposals in case a new hearing is needed

	A	B	C	D	E
26	Sarvis Permian Land Fund I, LLC <i>(successor to Purnell Morrow Company)</i>	1401 17th Street, Ste. 1175 Denver CO, 80202	Leasehold Interest	1, 2	5/9/2024 - Email and correspondence with Stanton Morrow representing Tritex, Purnell Morrow and Stroube Energy 6/28/2024 - Flat Creek mailed Jurnegan well proposals 7/1/2024 - Email correspondence regarding JOA 7/29/2024 - Email correspondence regarding potential transaction 3/5/2026 - Flat Creek mailed Jurnegan well proposals in case a new hearing is needed
27	U.S. Energy Development Corporation <i>(successor to Purnell Morrow Company)</i>	1521 North Cooper Street Arlington, TX 76011	Leasehold Interest	1, 2	5/9/2024 - Email and correspondence with Stanton Morrow representing Tritex, Purnell Morrow and Stroube Energy 6/28/2024 - Flat Creek mailed Jurnegan well proposals 7/1/2024 - Email correspondence regarding JOA 7/29/2024 - Email correspondence regarding potential transaction 3/5/2026 - Flat Creek mailed Jurnegan well proposals in case a new hearing is needed
28	Sarvis Rockmount Permian Royalty Fund, LLC <i>(successor to Purnell Morrow Company)</i>	1401 17th Street, Ste. 1175 Denver CO, 80202	Leasehold Interest	1, 2	5/9/2024 - Email and correspondence with Stanton Morrow representing Tritex, Purnell Morrow and Stroube Energy 6/28/2024 - Flat Creek mailed Jurnegan well proposals 7/1/2024 - Email correspondence regarding JOA 7/29/2024 - Email correspondence regarding potential transaction 3/5/2026 - Flat Creek mailed Jurnegan well proposals in case a new hearing is needed
29	Permian Resources Operating, LLC <i>(successor to Stroube Energy Company)</i>	300 N. Marienfeld St., Suite 1000 Midland, TX 79701	Leasehold Interest	1, 2	5/9/2024 - Email and correspondence with Stanton Morrow representing Tritex, Purnell Morrow and Stroube Energy 6/28/2024 - Flat Creek mailed Jurnegan well proposals 7/1/2024 - Email correspondence regarding JOA 7/29/2024 - Email correspondence regarding potential transaction 3/5/2026 - Flat Creek mailed Jurnegan well proposals in case a new hearing is needed
30	Amos Roberts	1710 Homeland Dallas, TX 75212	Leasehold Interest	1, 2	6/28/2024 - Flat Creek mailed Jurnegan well proposals 3/5/2026 - Flat Creek mailed Jurnegan well proposals in case a new hearing is needed
31	Mortlett Poder	1623 Hatcher Street Dallas, TX 75215	Leasehold Interest	1, 2	6/28/2024 - Flat Creek mailed Jurnegan well proposals 3/5/2026 - Flat Creek mailed Jurnegan well proposals in case a new hearing is needed
32	Theresa M. Heinz Bruns	PO Box 1100 Idyllwild, CA 92549-1100	Leasehold Interest	1, 2	6/28/2024 - Flat Creek mailed Jurnegan well proposals 3/5/2026 - Flat Creek mailed Jurnegan well proposals in case a new hearing is needed
33	John Joseph Heinz	9593 Crest Knoll Dr Calimesa, CA 92320	Leasehold Interest	1, 2	6/28/2024 - Flat Creek mailed Jurnegan well proposals 3/5/2026 - Flat Creek mailed Jurnegan well proposals in case a new hearing is needed
34	James Allen Heinz	1177 Oak Dr Big Bear City, CA 92314-9198	Leasehold Interest	1, 2	6/28/2024 - Flat Creek mailed Jurnegan well proposals 3/5/2026 - Flat Creek mailed Jurnegan well proposals in case a new hearing is needed
35	Elaine Heinz Huddleston	33014 138th St SE Sultan, WA 98294	Leasehold Interest	1, 2	6/28/2024 - Flat Creek mailed Jurnegan well proposals 3/5/2026 - Flat Creek mailed Jurnegan well proposals in case a new hearing is needed
36	Jamie Brent	233 Logan Road Valencia, PA 16059	Leasehold Interest	1, 2	6/28/2024 - Flat Creek mailed Jurnegan well proposals 3/5/2026 - Flat Creek mailed Jurnegan well proposals in case a new hearing is needed
37	Karen Brent	315 E Greenville St Chippewa Falls, WI 54729-3111	Leasehold Interest	1, 2	6/28/2024 - Flat Creek mailed Jurnegan well proposals 3/5/2026 - Flat Creek mailed Jurnegan well proposals in case a new hearing is needed
38	Amy Brent	315 E Greenville St Chippewa Falls, WI 54729-3111	Leasehold Interest	1, 2	6/28/2024 - Flat Creek mailed Jurnegan well proposals 3/5/2026 - Flat Creek mailed Jurnegan well proposals in case a new hearing is needed
39	Margaret C. Lewis	1 Sienna Lane New Windsor, NY 12553	Leasehold Interest	1, 2	6/28/2024 - Flat Creek mailed Jurnegan well proposals 3/5/2026 - Flat Creek mailed Jurnegan well proposals in case a new hearing is needed
40	Robert E. Jacobs	2135 Parkton Ln York, PA 17408-1008	Leasehold Interest	1, 2	6/28/2024 - Flat Creek mailed Jurnegan well proposals 3/5/2026 - Flat Creek mailed Jurnegan well proposals in case a new hearing is needed
41	Monica Brent	1025 Sorolla Coral Gables, Florida 33134	Leasehold Interest	1, 2	6/28/2024 - Flat Creek mailed Jurnegan well proposals 3/5/2026 - Flat Creek mailed Jurnegan well proposals in case a new hearing is needed
42	Spencer M. Brent	1025 Sorolla Coral Gables, Florida 33134	Leasehold Interest	1, 2	6/28/2024 - Flat Creek mailed Jurnegan well proposals 3/5/2026 - Flat Creek mailed Jurnegan well proposals in case a new hearing is needed
43	Warwick-ARES, LLC	6608 North Western Ave, #417 Oklahoma City, OK 73116	Leasehold Interest	1, 2	6/28/2024 - Flat Creek mailed Jurnegan well proposals 3/5/2026 - Flat Creek mailed Jurnegan well proposals in case a new hearing is needed

	A	B	C	D	E
44	Magnum Hunter Production, Inc.	6001 Deauville Blvd, Ste N3.047 Midland, TX 79706	Leasehold and Overriding Royalty Interest	1, 2	<p>8/29/2023 - Flat Creek email to Pat Gray and Dylan Park at Magnum Hunter; Flat Creek suggested pooling Section 23 with Section 22 to the west (contains Magnum Hunter ownership) and solicited feedback from Magnum Hunter</p> <p>9/12/2023 - Zoom call between Flat Creek and Pat Gray; Flat Creek discussed proposed development plans and Magnum Hunter advised they would review and discuss internally</p> <p>10/8/2023 - Flat Creek reached out to Magnum Hunter via email to attempt to meet in Santa Fe during NMOGA; ended up discussing plans briefly.</p> <p>10/11/2023 - Flat Creek followed up with additional information to Magnum Hunter and solicited feedback from Magnum Hunter</p> <p>11/7/2023 - Email correspondence about title</p> <p>11/14/2023 - Flat Creek requested a phone call to keep things moving</p> <p>12/7/2023 - Flat Creek requested a phone call to keep things moving (call scheduled for 12/13)</p> <p>12/18/2023 - 12/20/2023 - Emails regarding trade proposals</p> <p>1/9/2024 - Email correspondence following up on trade/development proposals</p> <p>1/31/2024 - Flat Creek followed up on 1/9/2024 email</p> <p>6/28/2024 - Flat Creek mailed Jurnegan well proposals</p> <p>July 2024 - Phone call to discuss pooling and development plans</p> <p>1/29/2025 - Phone call to discuss latest pooling and development plans.</p> <p>3/5/2026 - Flat Creek mailed Jurnegan well proposals in case a new hearing is needed</p>

FLAT CREEK
Fed Com BS2 #1H & #2H/ Case No. 26110
May 7, 2026 Hearing

COMMITMENT STATUS OF OWNERS

Owner Name	Ownership Status (Committed or Uncommitted)	Commitment Type (if applicable) (e.g., oral, signed letter, signed JOA)	Notice of Application Provided (if uncommitted) (Type, Date, Exhibit #)
Amos Roberts	Uncommitted		Certified mail, Mailed 04/20/26, Delivered 04/25/26. Exhibits C-1, C-2, and C-3 Published 04/23/26. Exhibit C-4
Amy Brent	Uncommitted		Certified mail, Mailed 04/20/26, Not Delivered. Exhibits C-1, C-2, and C-3 Published 04/23/26. Exhibit C-4
Andrew Moody	Uncommitted		Certified mail, Mailed 04/20/26, Not Delivered. Exhibits C-1, C-2, and C-3 Published 04/23/26. Exhibit C-4
Charles Waterbury	Uncommitted		Certified mail, Mailed 04/20/26, Delivered 04/27/26. Exhibits C-1, C-2, and C-3 Published 04/23/26. Exhibit C-4
Civitas DE Basin Resources	Uncommitted		Certified mail, Mailed 04/20/26, Delivered 04/25/26. Exhibits C-1, C-2, and C-3 Published 04/23/26. Exhibit C-4

Exhibit A-6
Case No. 26110
Flat Creek Resources

EXHIBIT A-6

Owner Name	Ownership Status (Committed or Uncommitted)	Commitment Type (if applicable) (e.g., oral, signed letter, signed JOA)	Notice of Application Provided (if uncommitted) (Type, Date, Exhibit #)
Commerce Energy	Uncommitted		Certified mail, Mailed 04/20/26, Delivered 04/25/26. Exhibits C-1, C-2, and C-3 Published 04/23/26. Exhibit C-4
Commerce Energy Partnership, 1975-A	Uncommitted		Certified mail, Mailed 04/20/26, Delivered 04/25/26. Exhibits C-1, C-2, and C-3 Published 04/23/26. Exhibit C-4
Eagle Oil & Gas	Uncommitted		Certified mail, Mailed 04/20/26, Not Delivered. Exhibits C-1, C-2, and C-3 Published 04/23/26. Exhibit C-4
Elaine Heinz	Uncommitted		Certified mail, Mailed 04/20/26, Delivered 04/28/26. Exhibits C-1, C-2, and C-3 Published 04/23/26. Exhibit C-4
ELSR, LP	Uncommitted		Certified mail, Mailed 04/20/26, Delivered 04/25/26. Exhibits C-1, C-2, and C-3 Published 04/23/26. Exhibit C-4
Estate of Kevin Patrick Charlton	Uncommitted		Certified mail, Mailed 04/20/26, Delivered 04/28/26. Exhibits C-1, C-2, and C-3 Published 04/23/26. Exhibit C-4

EXHIBIT A-6

Owner Name	Ownership Status (Committed or Uncommitted)	Commitment Type (if applicable) (e.g., oral, signed letter, signed JOA)	Notice of Application Provided (if uncommitted) (Type, Date, Exhibit #)
IBEX Resources Company, LLC	Uncommitted		Certified mail, Mailed 04/20/26, Not Delivered. Exhibits C-1, C-2, and C-3 Published 04/23/26. Exhibit C-4
James Allen Heinz	Uncommitted		Certified mail, Mailed 04/20/26, Not Delivered. Exhibits C-1, C-2, and C-3 Published 04/23/26. Exhibit C-4
Jamie Brent (Smith)	Uncommitted		Certified mail, Mailed 04/20/26, Delivered 04/24/26. Exhibits C-1, C-2, and C-3 Published 04/23/26. Exhibit C-4
John Joseph Heinz	Uncommitted		Certified mail, Mailed 04/20/26, Not Delivered. Exhibits C-1, C-2, and C-3 Published 04/23/26. Exhibit C-4
Karen Brent	Uncommitted		Certified mail, Mailed 04/20/26, Delivered 04/28/26. Exhibits C-1, C-2, and C-3 Published 04/23/26. Exhibit C-4
Margaret C. Lewis (Goddard) c/o Adrian Goddard	Uncommitted		Certified mail, Mailed 04/20/26, Not Delivered. Exhibits C-1, C-2, and C-3 Published 04/23/26. Exhibit C-4
Mary Moriarty Charlton	Uncommitted		Certified mail, Mailed 04/20/26, Not Delivered. Exhibits C-1, C-2, and C-3 Published 04/23/26. Exhibit C-4

EXHIBIT A-6

Owner Name	Ownership Status (Committed or Uncommitted)	Commitment Type (if applicable) (e.g., oral, signed letter, signed JOA)	Notice of Application Provided (if uncommitted) (Type, Date, Exhibit #)
Mary Sharon Throckmorton	Uncommitted		Certified mail, Mailed 04/20/26, Not Delivered. Exhibits C-1, C-2, and C-3 Published 04/23/26. Exhibit C-4
MEC Petroleum Corporation	Committed	Signed JOA	Certified mail, Mailed 04/20/26, Not Delivered. Exhibits C-1, C-2, and C-3 Published 04/23/26. Exhibit C-4
Michael Albert Charlton	Uncommitted		Certified mail, Mailed 04/20/26, Not Delivered. Exhibits C-1, C-2, and C-3 Published 04/23/26. Exhibit C-4
Michael P. Massad, Sr.	Uncommitted		Certified mail, Mailed 04/20/26, Not Delivered. Exhibits C-1, C-2, and C-3 Published 04/23/26. Exhibit C-4
Monica Brent	Uncommitted		Certified mail, Mailed 04/20/26, Not Delivered. Exhibits C-1, C-2, and C-3 Published 04/23/26. Exhibit C-4
Mortlett Ponder	Uncommitted		Certified mail, Mailed 04/20/26, Not Delivered. Exhibits C-1, C-2, and C-3 Published 04/23/26. Exhibit C-4
Nancy Charlton Redding	Uncommitted		Certified mail, Mailed 04/20/26, Not Delivered. Exhibits C-1, C-2, and C-3 Published 04/23/26. Exhibit C-4

EXHIBIT A-6

Owner Name	Ownership Status (Committed or Uncommitted)	Commitment Type (if applicable) (e.g., oral, signed letter, signed JOA)	Notice of Application Provided (if uncommitted) (Type, Date, Exhibit #)
Permian Resources Operating	Uncommitted		Certified mail, Mailed 04/20/26, Delivered 4/24/26. Exhibits C-1, C-2, and C-3 Published 04/23/26. Exhibit C-4
R. Kevin Spencer	Uncommitted		Certified mail, Mailed 04/20/26, Not Delivered. Exhibits C-1, C-2, and C-3 Published 04/23/26. Exhibit C-4
Richard Moody	Uncommitted		Certified mail, Mailed 04/20/26, Delivered 04/27/26. Exhibits C-1, C-2, and C-3 Published 04/23/26. Exhibit C-4
Robert E. Jacobs	Uncommitted		Certified mail, Mailed 04/20/26, Delivered 04/25/26. Exhibits C-1, C-2, and C-3 Published 04/23/26. Exhibit C-4
Roseweb Partners, LP	Uncommitted		Certified mail, Mailed 04/20/26, Delivered 04/29/26. Exhibits C-1, C-2, and C-3 Published 04/23/26. Exhibit C-4
Sarvis Permian Land Fund I, LLC	Uncommitted		Certified mail, Mailed 04/20/26, Delivered 04/25/26. Exhibits C-1, C-2, and C-3 Published 04/23/26. Exhibit C-4
Sarvis Rockmount Permian Royalty Fund,	Uncommitted		Certified mail, Mailed 04/20/26, Delivered 04/25/26. Exhibits C-1, C-2, and C-3 Published 04/23/26. Exhibit C-4

EXHIBIT A-6

Owner Name	Ownership Status (Committed or Uncommitted)	Commitment Type (if applicable) (e.g., oral, signed letter, signed JOA)	Notice of Application Provided (if uncommitted) (Type, Date, Exhibit #)
Spencer M. Brent	Uncommitted		Certified mail, Mailed 04/20/26, Not Delivered. Exhibits C-1, C-2, and C-3 Published 04/23/26. Exhibit C-4
Theresa M. Heinz Bruns	Uncommitted		Certified mail, Mailed 04/20/26, Not Delivered. Exhibits C-1, C-2, and C-3 Published 04/23/26. Exhibit C-4
Tritex Production Company	Uncommitted		Certified mail, Mailed 04/20/26, Delivered 4/24/26. Exhibits C-1, C-2, and C-3 Published 04/23/26. Exhibit C-4
U.S. Energy Development Corp	Uncommitted		Certified mail, Mailed 04/20/26, Delivered XX/XX/XX. Exhibits C-1, C-2, and C-3 Published 04/23/26. Exhibit C-4
Warwick-Ares, LLC	Uncommitted		Certified mail, Mailed 04/20/26, Delivered 4/24/26. Exhibits C-1, C-2, and C-3 Published 04/23/26. Exhibit C-4
WPX Energy Permian, LLC	Uncommitted		Certified mail, Mailed 04/20/26, Delivered 4/24/26. Exhibits C-1, C-2, and C-3 Published 04/23/26. Exhibit C-4

EXHIBIT A-6

Owner Name	Ownership Status (Committed or Uncommitted)	Commitment Type (if applicable) (e.g., oral, signed letter, signed JOA)	Notice of Application Provided (if uncommitted) (Type, Date, Exhibit #)
OVERRIDING INTEREST OWNERS			
Allied Corporation	Uncommitted		Certified mail, Mailed 04/20/26, Not Delivered. Exhibits C-1, C-2, and C-3 Published 04/23/26. Exhibit C-4
Concho Oil & Gas LLC	Uncommitted		Certified mail, Mailed 04/20/26, Delivered 04/24/26 Exhibits C-1, C-2, and C-3 Published 04/23/26. Exhibit C-4
Concho Resources, Inc.	Uncommitted		Certified mail, Mailed 04/20/26, Delivered 04/24/26. Exhibits C-1, C-2, and C-3 Published 04/23/26. Exhibit C-4
CRM 2018, LP	Uncommitted		Certified mail, Mailed 04/20/26, Delivered 04/28/26. Exhibits C-1, C-2, and C-3 Published 04/23/26. Exhibit C-4
Elizabeth Hale	Uncommitted		Certified mail, Mailed 04/20/26, Not Delivered. Exhibits C-1, C-2, and C-3 Published 04/23/26. Exhibit C-4
Hale Snyder	Uncommitted		Certified mail, Mailed 04/20/26, Not Delivered. Exhibits C-1, C-2, and C-3 Published 04/23/26. Exhibit C-4

EXHIBIT A-6

Owner Name	Ownership Status (Committed or Uncommitted)	Commitment Type (if applicable) (e.g., oral, signed letter, signed JOA)	Notice of Application Provided (if uncommitted) (Type, Date, Exhibit #)
J. Dudley Snyder	Uncommitted		Certified mail, Mailed 04/20/26, Not Delivered. Exhibits C-1, C-2, and C-3 Published 04/23/26. Exhibit C-4
Magnum Hunter Production, Inc.	Uncommitted		Certified mail, Mailed 04/20/26, Delivered 04/24/26. Exhibits C-1, C-2, and C-3 Published 04/23/26. Exhibit C-4
Marathon Oil Permian, LLC	Committed	Signed JOA	Certified mail, Mailed 04/20/26, Not Delivered. Exhibits C-1, C-2, and C-3 Published 04/23/26. Exhibit C-4
McMullen Minerals II, LP	Uncommitted		Certified mail, Mailed 04/20/26, Delivered 04/29/26. Exhibits C-1, C-2, and C-3 Published 04/23/26. Exhibit C-4
Montego Capital Fund 2, Ltd. Montego Capital Fund 3, Ltd.	Uncommitted		Certified mail, Mailed 04/20/26, Delivered 04/28/26. Exhibits C-1, C-2, and C-3 Published 04/23/26. Exhibit C-4
Murchison Oil & Gas, LLC	Uncommitted		Certified mail, Mailed 04/20/26, Delivered XX/XX/XX. Exhibits C-1, C-2, and C-3 Published 04/23/26. Exhibit C-4
Oak Valley Mineral and Land, LP	Uncommitted		Certified mail, Mailed 04/20/26, Not Delivered. Exhibits C-1, C-2, and C-3 Published 04/23/26. Exhibit C-4

EXHIBIT A-6

Owner Name	Ownership Status (Committed or Uncommitted)	Commitment Type (if applicable) (e.g., oral, signed letter, signed JOA)	Notice of Application Provided (if uncommitted) (Type, Date, Exhibit #)
OneMap II, LLC	Uncommitted		Certified mail, Mailed 04/20/26, Not Delivered. Exhibits C-1, C-2, and C-3 Published 04/23/26. Exhibit C-4
Pegasus Resources II, LLC	Uncommitted		Certified mail, Mailed 04/20/26, Delivered 04/28/26. Exhibits C-1, C-2, and C-3 Published 04/23/26. Exhibit C-4
Pintail Production Company	Uncommitted		Certified mail, Mailed 04/20/26, Delivered 04/24/26. Exhibits C-1, C-2, and C-3 Published 04/23/26. Exhibit C-4
Post Oak Crown Minerals, LLC	Uncommitted		Certified mail, Mailed 04/20/26, Delivered 04/27/26. Exhibits C-1, C-2, and C-3 Published 04/23/26. Exhibit C-4
Sitio Permian, LLC	Uncommitted		Certified mail, Mailed 04/20/26, Not Delivered. Exhibits C-1, C-2, and C-3 Published 04/23/26. Exhibit C-4
Sortida Resources, LLC	Uncommitted		Certified mail, Mailed 04/20/26, Delivered 4/24/26. Exhibits C-1, C-2, and C-3 Published 04/23/26. Exhibit C-4
Vaquero Minerals, LLC	Uncommitted		Certified mail, Mailed 04/20/26, Delivered 04/24/26. Exhibits C-1, C-2, and C-3 Published 04/23/26. Exhibit C-4

EXHIBIT A-6

Owner Name	Ownership Status (Committed or Uncommitted)	Commitment Type (if applicable) (e.g., oral, signed letter, signed JOA)	Notice of Application Provided (if uncommitted) (Type, Date, Exhibit #)
ROYALTY INTEREST OWNERS			
Oak Valley Mineral and Land, LP	Uncommitted		Certified mail, Mailed 04/20/26, Delivered 04/24/26. Exhibits C-1, C-2, and C-3 Published 04/23/26. Exhibit C-4
Post Oak Crown Minerals, LLC	Uncommitted		Certified mail, Mailed 04/20/26, Delivered 04/24/26. Exhibits C-1, C-2, and C-3 Published 04/23/26. Exhibit C-4
Sitio Permian, LLC	Uncommitted		Certified mail, Mailed 04/20/26, Not Delivered. Exhibits C-1, C-2, and C-3 Published 04/23/26. Exhibit C-4
Sortida Resources, LLC	Uncommitted		Certified mail, Mailed 04/20/26, Delivered 04/28/26. Exhibits C-1, C-2, and C-3 Published 04/23/26. Exhibit C-4

Tab 4

STATE OF NEW MEXICO
DEPARTMENT OF ENERGY, MINERALS AND NATURAL RESOURCES
OIL CONSERVATION DIVISION

APPLICATION OF FLAT CREEK RESOURCES, LLC
FOR COMPULSORY POOLING,
EDDY COUNTY, NEW MEXICO

Case No. 26110

SELF-AFFIRMED STATEMENT OF GEOLOGIST MARSHALL D. DAVIS

I, Marshall D. Davis, do hereby state and affirm the following:

1. I am over the age of 18 and have the capacity to execute this statement.
2. I am employed as Vice President, Geology for Flat Creek Resources, LLC (“Flat Creek” or “Applicant”). I have held this position since November 2025. In this capacity, I am responsible for overseeing all geologic subsurface evaluation and operations, including reservoir characterization and subsurface mapping, well planning and execution, and development planning for Flat Creek’s operations in southeastern New Mexico.
3. This affirmation is submitted in connection with the filing by Flat Creek of the above-referenced compulsory pooling application pursuant to 19.15.4.12.A(1) NMAC.
4. I have not previously testified before the New Mexico Oil Conservation Division as an expert witness in petroleum engineering matters. A summary of my education and work experience is as follows: I graduated from Sam Houston State University in 2013 with a Bachelor of Science degree in Geology and I graduated from the University of Texas at Arlington in 2014 with a Master’s of Science degree in Petroleum Geology. I have worked as a geologist in the oil and gas industry for 13 years. I have been employed with Flat Creek in its geology department since 2025. I have worked on New Mexico oil and gas matters since 2013. Further details regarding my education and work experience are reflected in my resume, appended hereto.

Exhibit B
Case No. 26110
Flat Creek Resources

5. **Exhibit B-1** is a location map of the Delaware Basin highlighting the position of the project area.

6. **Exhibit B-2** is a TVDSS structure map on the base of 2nd Bone Spring sand. Contour interval is 50'. The top defines the base of the target interval for the proposed Bone Spring wells. The proposed spacing unit is outlined by the black rectangle and the proposed horizontal wells are shown in blue. There is no evidence of faults, pinch-outs or other significant impediments to the horizontal development in either of the objectives. gun barrel diagram of the Cardigan development plan. The horizontal well spacing is to scale.

7. **Exhibit B-3** is a stratigraphic cross-section for the Top 3rd Bone Spring. Log curves for each well on the section consist of a gamma ray/caliper, deep resistivity, and/or neutron/density porosity. The targeted interval for the proposed wells is shaded yellow.

8. **Exhibit B-4** is a Gun Barrel Diagram.

9. **Exhibit B-5** is a gross interval Isochore for the 2nd Bone Spring Sand. The gross interval thickness is variable across the unit, ranging from 275-355'.

10. The measured depths and true vertical depths for each well are approximately as follows:

	MD	TVD
Jurnegan BS2 Fed Com #1 H	17,323'	7,081'
Jurnegan BS2 Fed Com #2 H	17,293'	7,080'

11. Based on my geologic study of the area, I conclude the following:

- a. The horizontal spacing and proration units ("HSU") are justified from a geologic standpoint.

- b. There are no structural impediments or faults that will interfere with horizontal development.
 - c. Each quarter-quarter section in the HSU will contribute more or less equally to production.
12. The planned well orientation in this area is west-east to complement existing development in the immediate area.
13. The exhibits attached hereto were prepared by me.
14. The granting of the Applications is in the interests of conservation, the prevention of waste, and the protection of correlative rights.

I affirm under penalty of perjury under the laws of the State of New Mexico that this statement is true and correct.

Marshall D. Davis
Marshall D. Davis

4/29/26
Date

MARSHALL D. DAVIS

mdavis@freedomenergy.com | marshall.davis14@gmail.com | cell: 972-207-5110

SUMMARY

Petroleum Geologist with 13yrs of industry experience prospecting and developing conventional and unconventional assets in the Permian Basin.

PROFESSIONAL EXPERIENCE

Freedom Energy Permian I (November 2025 – present)

- Vice President of Geology

ExxonMobil (March, 2017 – October 2025)

- Geoscience Technical Team Lead; Midland Basin; Unconventionals (August 2025 – October 2025)
- Geoscientist – Guyana Stabroek Block; Exploration and New Ventures (August 2023 – August 2025)
- Geoscience Technical Team Lead; Delaware Basin & Central Basin Platform; Unconventionals (January 2021 – August 2023)
- Geoscientist – Delaware Basin; Unconventionals (March 2017 – January 2021)

BOPCO, L. P. (August 2013 – March 2017)

- Geologist/Petrophysicist – Delaware Basin (October 2014 – March 2017)
- Intern Geologist – Delaware Basin (August 2013 – October 2014)

EDUCATION

University of Texas at Arlington, Arlington, TX

Master of Science, Environmental and Earth Science/Petroleum Geoscience, December, 2014

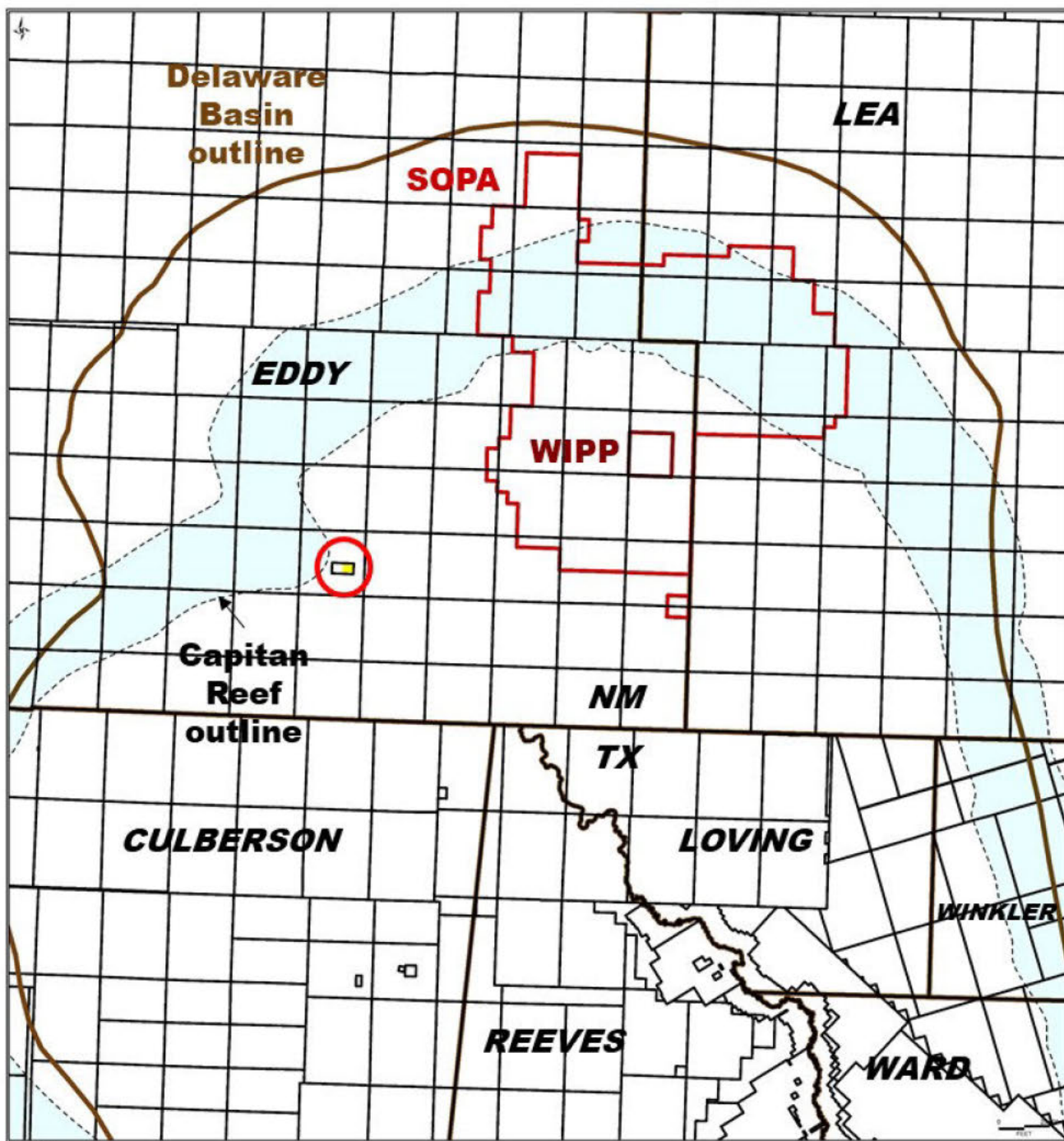
- Thesis: “Petroleum Geology of Leonardian Age, Harkey Mills Sandstone: A New Horizontal Target in the Permian Bone Spring Formation, Eddy and Lea Counties, Southeast New Mexico.”
- Graduate Advisor: Dr. John Wickham

Sam Houston State University, Huntsville, TX

Bachelor of Science, Geology

-Cum Laude - August 2013

General Location Map



- Location of the Jurnegan project is shown inside the red circle just to the east of the Capitan Reef in Eddy County

Exhibit B-1
Case No. 26110
Flat Creek Resources

Structure Map – Base 2nd Bone Spring Sand (TVDSS)

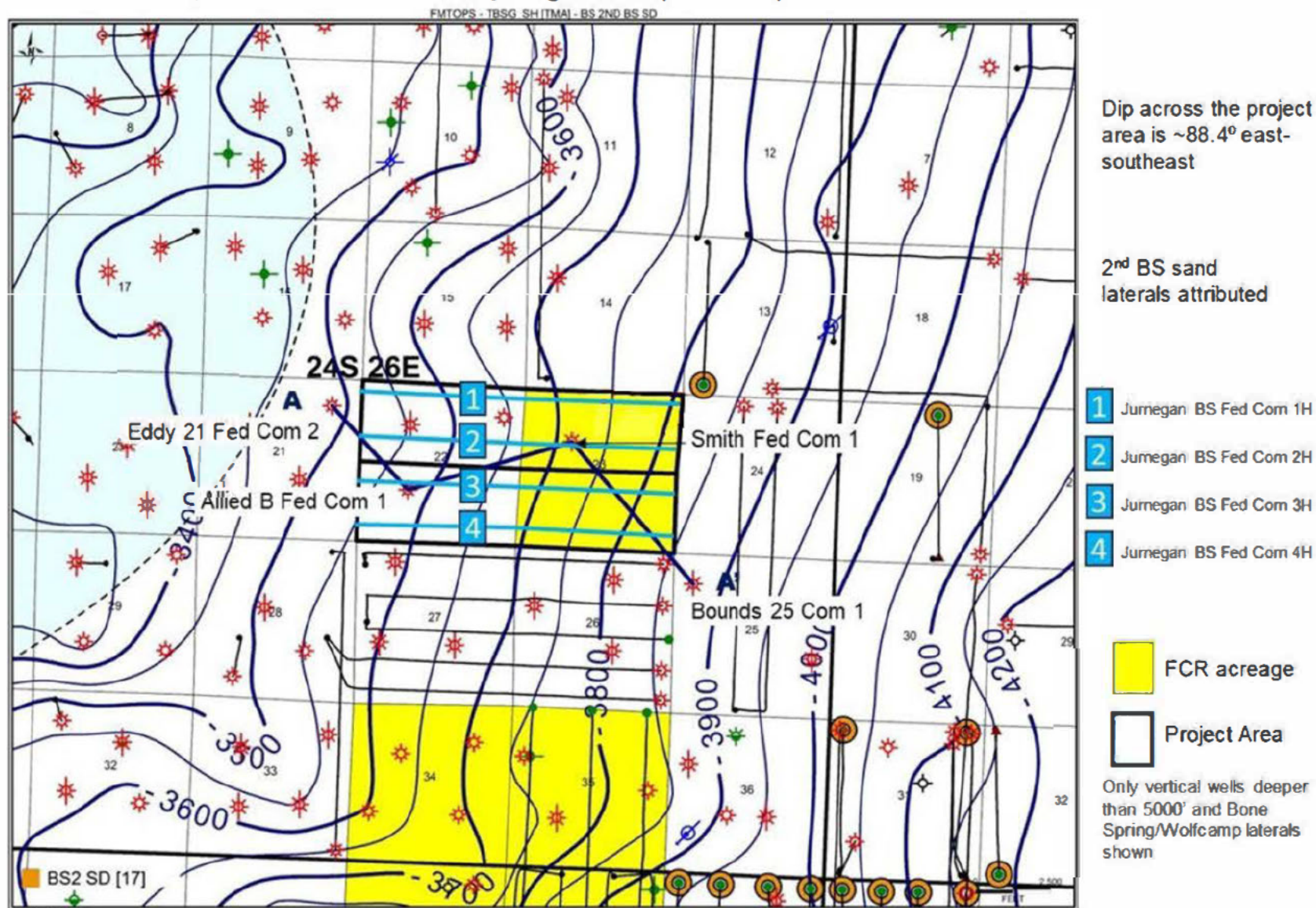


Exhibit B-2

Case No. 26110

Fiat Creek Resources

Stratigraphic Cross-section (Top 3rd Bone Spring Lime Datum)

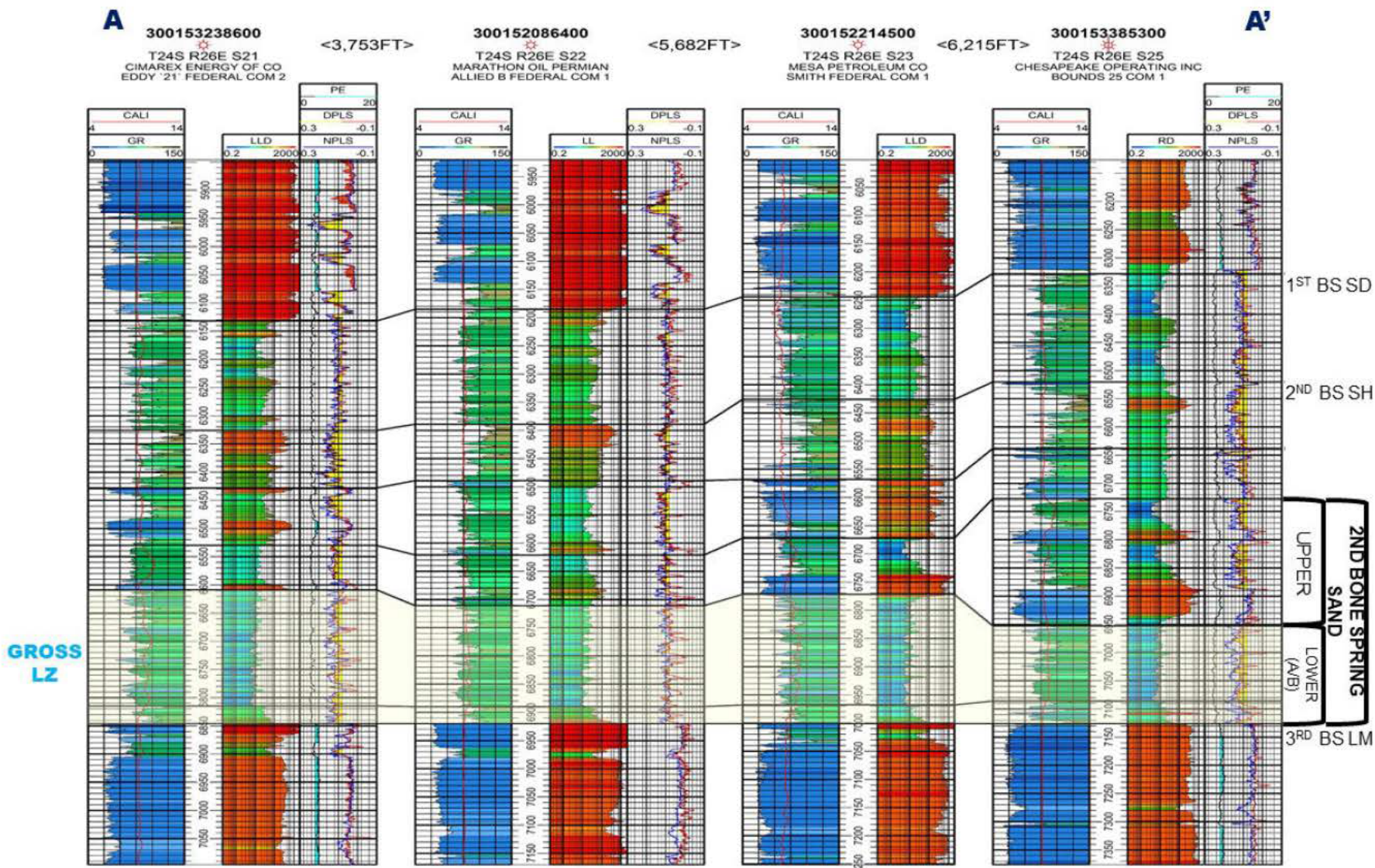
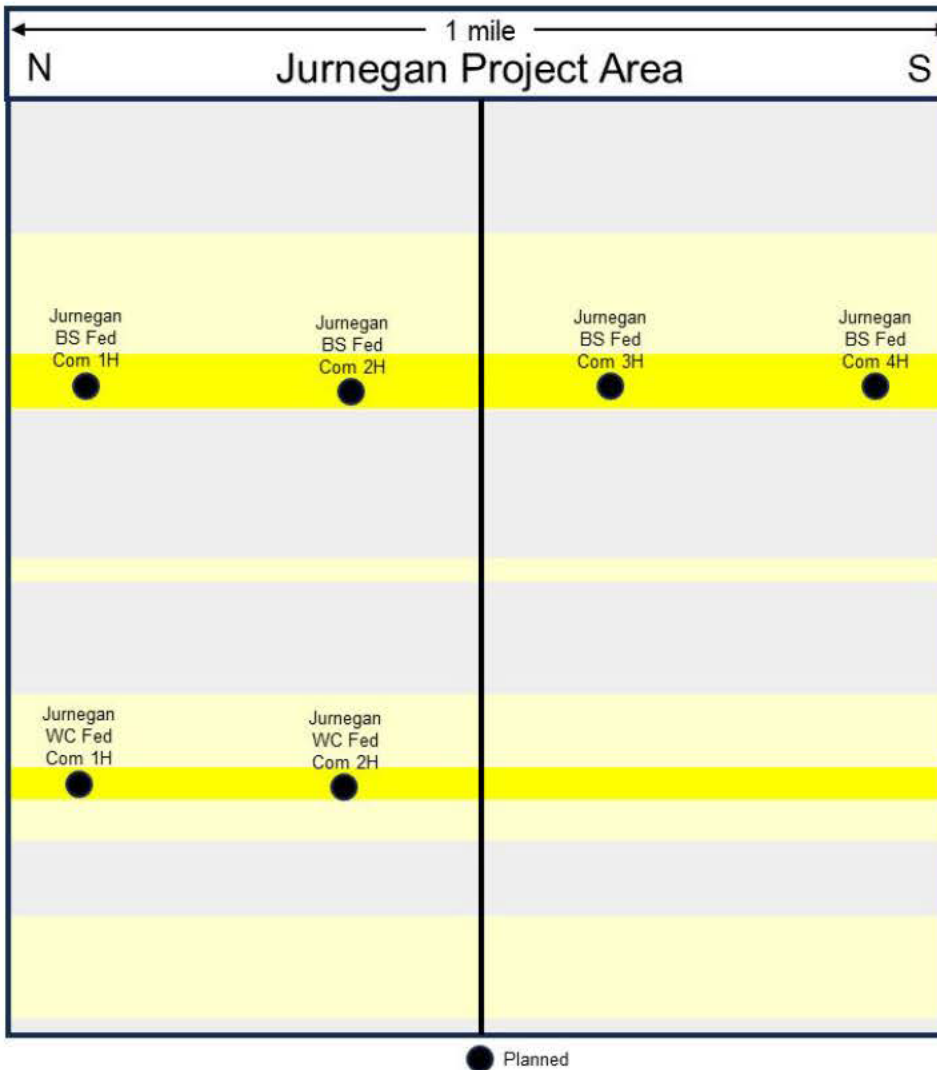
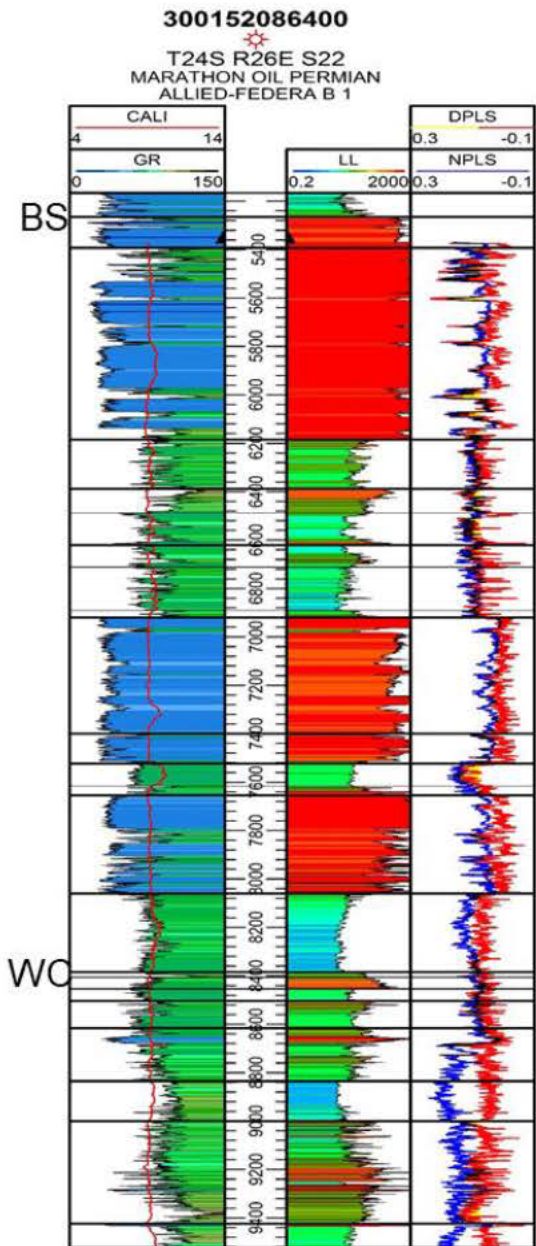


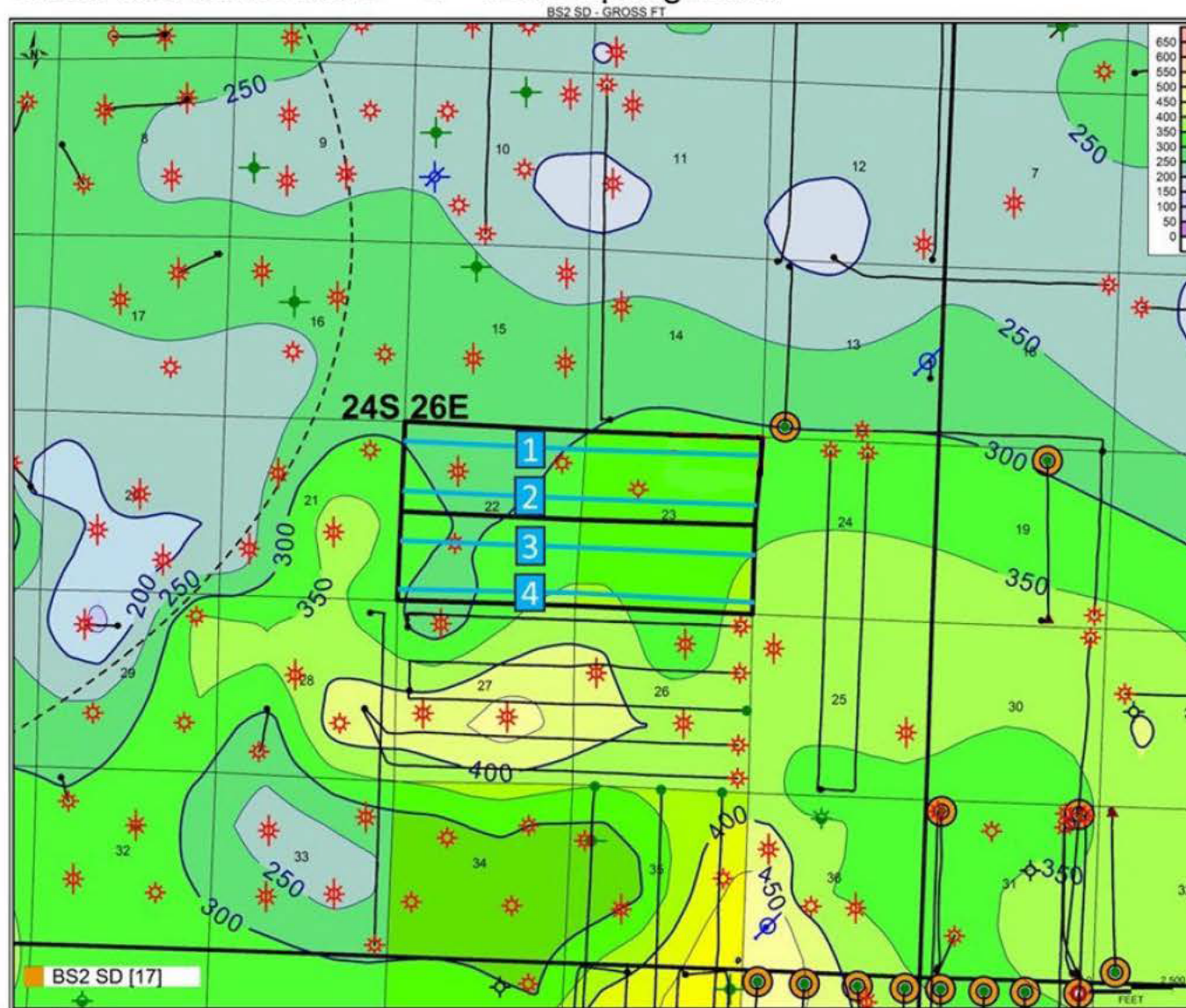
Exhibit B-3
Case No. 26110
Flat Creek Resources

Gun Barrel Diagram

Structural dip is to the east/southeast. Journegan wells are planned to drill west to east, toe-down



Gross interval Isochore – 2nd Bone Spring Sand



Gross interval thickness is variable across the unit, ranging from 275-355'

2nd BS sand laterals attributed

- 1 Jurnegan BS Fed Com 1H
- 2 Jurnegan BS Fed Com 2H
- 3 Jurnegan BS Fed Com 3H
- 4 Jurnegan BS Fed Com 4H

FCR acreage

Project Area

Only vertical wells deeper than 5000' and Bone Spring/Wolfcamp laterals shown

Exhibit B-5
Case No. 26110
Flat Creek Resources

Tab 5

**STATE OF NEW MEXICO
DEPARTMENT OF ENERGY, MINERALS AND NATURAL RESOURCES
OIL CONSERVATION DIVISION**

**APPLICATIONS OF FLAT CREEK RESOURCES, LLC
FOR COMPULSORY POOLING,
LEA COUNTY, NEW MEXICO**

Case No. 26110

AFFIRMATION OF NOTICE

I, Sharon T. Shaheen, attorney for FLAT CREEK RESOURCES, LLC (“Flat Creek”), Applicant in the above-captioned matter, state and affirm the following:

I caused notice of the application to be sent by certified mail through the United States Postal Service on April 20, 2026, to all interest owners in this proceeding, with the exception of the Bureau of Land Management, to which notice was directed by certified mail on April 23, 2026. Sample notice letters are attached hereto as Exhibit C-1. A chart showing the results of the certified mailing is attached as Exhibit C-2, and the certified mailing receipts and returns are attached as Exhibit C-3. Notice was also directed by publication in the Carlsbad Argus on April 23, 2026, to all such owners whose interest was evidenced by a written conveyance document either of record or known to the applicant at the time the applicant filed the application, as shown in the Affidavit of Publication attached hereto as Exhibit C-4.

Pride has conducted a good faith, diligent effort to find the names and correct addresses for the interest-owners entitled to receive notice of the Application filed herein.

I affirm under penalty of perjury under the laws of the State of New Mexico that this statement is true and correct.

/s/ Sharon T. Shaheen
SHARON T. SHAHEEN

April 30, 2026
Date

Exhibit C
Case No. 26110
Flat Creek Resources

SLNM

Sharon T. Shaheen
SHAHEEN LAW NM LLC
sharon@shaheenlawnm.com

April 20, 2026

Via U.S. Certified Mail, Return Receipt Requested

TO: ALL INTEREST OWNERS ON ATTACHED LIST

Re: Case No. 26110 –Application of Flat Creek Resources, LLC for Compulsory Pooling, Eddy County, New Mexico – **Jurnegan Fed Com BS2 #1H & #2H**

Dear Interest Owner:

This will advise that pursuant to NMSA 1978, § 70-2-17, Flat Creek Resources, LLC (“Flat Creek”) has filed an application with the New Mexico Oil Conservation Division seeking compulsory pooling in Eddy County, New Mexico. You are receiving this notice because you may have an interest in one or more of these wells.

Case No. 26110: Application of Flat Creek Resources, LLC for Compulsory Pooling, Eddy County, New Mexico. Applicant in the above-styled cause seeks an order from the Division pooling all uncommitted mineral interests in the Bone Spring formation, down to 8,062’ (being 300’ above the top of the Wolfcamp Formation, or 8,362’) (WILLOW LAKE; BONE SPRING, WEST [96415]) Bone Spring formation (WILLOW LAKE; BONE SPRING, WEST [96415]) in a non-standard 640-acre, more or less, horizontal spacing and proration unit (“HSU”) comprised of the N/2 of Sections 22 and 23, Township 24 South, Range 26 East, in Eddy County, New Mexico. Applicant proposes to drill the following wells in the HSU: **Jurnegan Fed Com BS2 #1H** well, to be horizontally drilled from a surface hole location approximately 948’ FNL and 713’ FWL of Section 22, T24S-R26E to a bottom hole location approximately 440’ FNL and 15’ FEL of Section 23, T24S-R26E; and **Jurnegan Fed Com BS2 #2H** well, to be horizontally drilled from a surface hole location approximately 978’ FNL and 713’ FWL of Section 22, T24S-26E to a bottom hole location approximately 1,870’ FNL and 15’ FEL of Section 23, T24S-R26E. The completed intervals and first and last take points will meet statewide setback requirements for horizontal oil wells. Also to be considered will be the cost of drilling and completing the well and the allocation of the costs, the designation of Applicant as Operator of the well, and a 200% charge for the risk involved in drilling and completing the well. The wells and land are approximately 5 miles Northeast of Whites City, New Mexico.

Exhibit C-1
Case No. 26110
Flat Creek Resources

422 Medico Lane Suite A

Santa Fe NM 87505

505-469-1521

All Interest Owners

April 20, 2026

The attached application should be set for hearing before a Division Examiner at the New Mexico Oil Conservation Division on **May 7, 2026**. Hearings are currently conducted in a hybrid fashion, both in-person at the Energy, Minerals, Natural Resources Department, Wendell Chino Building, Pecos Hall, 1220 South St. Francis Drive, 1st Floor, Santa Fe, NM 87505 and via the WebEx virtual meeting platform. To participate in the electronic hearing, see the instructions posted on the docket for the hearing date: <https://www.emnrd.nm.gov/ocd/hearing-info/>. You are not required to attend this hearing, but as an owner of an interest that may be affected, you may appear and present testimony.

Failure to appear at that time and become a party of record will preclude you from challenging these applications at a later time. If you intend to present testimony or evidence at the hearing, you must enter your appearance **eight days prior to the hearing**, no later than April 29, 2026 and serve the Division, counsel for the Applicant, and other parties with a pre-hearing statement **seven days prior to the hearing**, no later than April 30, 2026, in accordance with Division Rule 19.15.4.13 NMAC.

You may review filings and confirm the date of the hearing by accessing case documents at <https://ocdimage.emnrd.nm.gov/imaging/CaseFileCriteria.aspx>.

Please feel free to contact me if you have any questions about these applications.

Very truly yours,

/s/ Sharon T. Shaheen

Sharon T. Shaheen

Enclosure(s)

cc: Flat Creek Resources, LLC, *via email*

INTEREST OWNERS

Karen Brent
c/o Amy Brent
315 E. Greenville Street
Chippewa Falls, WI 54729-3111

Spencer M. Brent
1025 Sorolla
Coral Gables, Florida 33134

Commerce Energy Partnership, 1975-A
301 S. 46th Street
Lincoln, NE 68510-1813

Amy Brent
aka Amy S. Skenandore
315 E. Greenville Street
Chippewa Falls, WI 54729-3111

ELSR LP
3419 Westminster Avenue
Dallas, TX 75205-1387

Charles Waterbury
2501 Oak Lawn Avenue
Suite 295-LB 50
Dallas, TX 75229

James Allen Heinz
1177 Oak Drive
Big Bear City, CA 92314-9198

Commerce Energy of Nebraska, Inc.
301 S. 46th Street
Lincoln, NE 68510-1813

Eagle Oil & Gas Co.
5950 Berkshire Ln
Dallas, TX 75225

Elaine Heinz Huddleston
33014 138th Street SE
Sultan, WA 98294

Jamie Brent (Smith)
233 Logan Road
Valencia, PA 16059

IBEX Resources Company, LLC
5400 N. Grand Blvd. #305
Oklahoma, OK 73112

Mary Moriarty Charlton, aka March C. Charlton
c/o Michael Albert Charlton
8730 Skyline Ln
Conroe, TX 77302-3459

Michael Albert Charlton
8730 Skyline Ln
Conroe, TX 77302-3459

Nancy Charlton Redding
1711 Laurelwood Dr.
San Jose, CA 95125

Mary Sharon Throckmorton
6126 Longmont Dr.
Houston, TX 77057

422 Medico Lane Suite A

Santa Fe NM 87505

505-469-1521

All Interest Owners

April 20, 2026

MEC Petroleum Corporation
P.O. Box 11265
Midland, TX 79702-8265

Michael P. Massad, Sr., deceased
c/o Michael Paul Massad
4200 McFarlin Boulevard
Dallas, TX 75205-1627

Mortlett Ponder
c/o Teresa M. Heinz Bruns
PO Box 1100
Idyllwild, CA 92549

John Joseph Heinz, deceased
c/o Ina Paula Heinz
9593 Crest Knoll Dr.
Calimesa, CA 92320

Margaret C. Lewis (Goddard)
c/o Julian Goddard
1 Sienna Lane
New Windsor, NY 12553

R. Kevin Spencer
500 N. Akard Street, Suite 2150
Dallas, Texas, 75201

Richard Moody
1820 Idaho Drive
Plano, TX 75093-5454

Robert E. Jacobs
2135 Parkton Lane
York, PA 17408-1008

Theresa M. Heinz Bruns
P.O. Box 1100
Idyllwild, CA 92549

Tritex Production Company
6505 W. Park Boulevard
Suite 306-344
Plano, TX 75093-6212

Warwick-Ares, LLC
6608 North Western Ave, #417
Oklahoma City, OK 73116

Murchison Oil & Gas, LLC
Legacy Tower One
7250 Dallas Parkway, Suite 1400
Plano, Texas 75024

WPX Energy Permian, LLC
333 West Sheridan Avenue
Oklahoma City, OK 73102-5015

Monica Brent
1025 Sorolla
Coral Gables, Florida 33134

Estate of Kevin Patrick Charlton,
c/o Michael Albert Charlton
8730 Skyline Ln
Conroe, TX 77302-3459

Roseweb Partners, LP
8730 Skyline Ln
Conroe, TX 77302-3459

All Interest Owners

April 20, 2026

Civitas DE Basin Resources, LLC
555 17th Street, Ste. 3700
Denver, CO 80202

Sarvis Permian Land Fund I, LLC
Sarvis Rockmount Permian Royalty Fund, LLC
1401 17th Street, Ste. 1175
Denver CO, 80202

U.S. Energy Development Corp.
1521 North Cooper Street
Arlington, TX 76011

Permian Resources Operating, LLC
300 N. Marienfeld St., Suite 1000
Midland, TX 79701

Amos Roberts
1710 Homeland
Dallas, TX 75212

Mortlett Poder
1623 Hatcher Street
Dallas, TX 75215

Magnum Hunter Production, Inc.
6001 Deauville Boulevard
Suite N3.047
Midland, TX 79706

Marathon Oil Permian, LLC
5555 San Felipe Street
Houston, TX 77056

OneMap II, LLC
109 North Post Oak Lane, Suite 140
Houston, Texas 77024

CRM 2018, LP
P.O. Box 51933
Midland, Texas 79710

Allied Corporation
15377 Memorial Drive
Houston, TX 77079

Concho Oil & Gas LLC
P.O. Box 7500
Bartlesville, OK 74005

Pintail Production Company
6467 Southwest Blvd.
Benbrook, TX 76132-2777

Concho Resources, Inc.
P.O. Box 7500
Bartlesville, OK 74005

Elizabeth Hale
116 East Brandon Street
San Antonio, TX 78209

Hale Snyder
146 S State Highway 46
New Braunfels, TX 78130

J. Dudley Snyder
146 S State Highway 46
New Braunfels, TX 78130

Montego Capital Fund 2, Ltd.
Montego Capital Fund 3, Ltd.
PO Box 2640
Midland, TX 79702

All Interest Owners

April 20, 2026

McMullen Minerals II, LP
PO Box 470857
Fort Worth, TX 76147

Pegasus Resources II, LLC
PO Box 470698
Fort Worth, TX 76147

Sitio Permian, LLC
c/o Britton James
1401 Lawrence Street, Ste 1750
Denver, CO 80202

Post Oak Crown Minerals, LLC
34 S. Wynden Drive, Suite 210
Houston, TX 77056-2531

Sortida Resources, LLC
c/o Brandon Black
PO Box 50820
Midland, TX 79710

Oak Valley Mineral and Land, LP
c/o Brandon Black
PO Box 50820
Midland, TX 79710

Vaquero Minerals, LLC
PO Box 2640
Midland, TX 79702

Andrew Moody
1852 Wintergreen
Carrollton, TX 75006

Bureau of Land Management
620 E Greene St.
Carlsbad, NM 88220

**STATE OF NEW MEXICO
DEPARTMENT OF ENERGY, MINERALS AND NATURAL RESOURCES
OIL CONSERVATION DIVISION**

**APPLICATION OF FLAT CREEK RESOURCES, LLC
FOR COMPULSORY POOLING,
EDDY COUNTY, NEW MEXICO**

Case No. 26110

APPLICATION

Flat Creek Resources, LLC, OGRID No. 374034 (“Flat Creek” or “Applicant”), as operator and on behalf of FE Permian Owner I, LLC, as working interest owner, files this application with the Oil Conservation Division pursuant to the provisions of NMSA 1978, § 70-2-17, for an order pooling all mineral interests in the Bone Spring formation, down to 8,062’ (being 300’ above the top of the Wolfcamp Formation, or 8,362’) (WILLOW LAKE; BONE SPRING, WEST [96415]), in a non-standard 640-acre, more or less, horizontal spacing and proration unit (“HSU”) comprised of the N/2 of Sections 22 and 23, Township 24 South, Range 26 East, in Eddy County, New Mexico.

In support of its application, Flat Creek states as follows:

1. Flat Creek is the operator acting on behalf of FE Permian Owner I, LLC, a working interest owner in the proposed HSU, which has the right to drill thereon.
2. Flat Creek proposes to drill two wells in the HSU:
 - **Jurnegan Fed Com BS2 #1H** well, to be horizontally drilled from a surface hole location approximately 948’ FNL and 713’ FWL of Section 22, T24S-R26E to a bottom hole location approximately 440’ FNL and 15’ FEL of Section 23, T24S-R26E; and
 - **Jurnegan Fed Com BS2 #2H** well, to be horizontally drilled from a surface hole location approximately 978’ FNL and 713’ FWL of Section 22, T24S-26E to a bottom hole location approximately 1,870’ FNL and 15’ FEL of Section 23, T24S-R26E.

3. There is a depth severance in the Bone Spring formation at a stratigraphic equivalent of 8,062 feet, as defined on the Baker Hughes Gamma Ray Log of the Ringer Federal Com 4 well (API No. 30-015-32343), that is, 300' above the top of the Wolfcamp Formation, which is at 8,362'.

4. The completed intervals and first and last take points will meet the setback requirements set forth in the statewide rules for horizontal oil wells.

5. Flat Creek has in good faith sought and been unable to obtain voluntary agreement for the development of these lands from all of the mineral interest owners in the proposed HSU.

6. Pooling of all mineral interest owners in the Bone Spring formation down to the depth severance underlying the non-standard HSU will avoid the drilling of unnecessary wells, prevent waste, and protect correlative rights.

7. In order to permit Flat Creek to obtain its just and fair share of the oil and gas underlying the subject lands, all uncommitted interests in this proposed HSU should be pooled and Flat Creek should be designated the operator of the HSU.

8. Applicant will seek administrative approval of the non-standard unit, which will allow Flat Creek to utilize common facilities and thereby prevent waste.

WHEREFORE, Flat Creek requests that this application be set for hearing on May 7, 2026, and that, after notice and hearing as required by law, the Division enter an order:

A. Pooling all mineral interests in the Bone Spring formation, down to 8,062' (being 300' above the top of the Wolfcamp Formation, or 8,362') (WILLOW LAKE; BONE SPRING, WEST [96415]), in a non-standard 640-acre, more or less, HSU comprised of the N/2 of Sections 22 and 23, Township 24 South, Range 26 East, in Eddy County, New Mexico.

- B. Allowing the drilling of the following wells in the proposed HSU: **Jurnegan Fed Com BS2 #1H** well and **Jurnegan Fed Com BS2 #2H** well;
- C. Designating Flat Creek as operator of the HSU and the wells to be drilled thereon;
- D. Authorizing Flat Creek to recover its costs of drilling, equipping and completing the wells;
- E. Approving the operating charges and costs of supervision while drilling of \$10,000/month and, after completion, \$1,000/month, together with a provision adjusting the rates pursuant to the COPAS accounting procedures; and
- F. Imposing a 200% penalty for the risk assumed by Flat Creek in drilling and completing the well against any interest owner who does not voluntarily participate in the drilling of the well.

Respectfully submitted,

SPENCER FANE LLP

/s/ Sharon T. Shaheen

Sharon T. Shaheen

Post Office Box 2307

Santa Fe, NM 87504-2307

(505) 986-2678

sshaheen@spencerfane.com

[ec: dortiz@spencerfane.com](mailto:dortiz@spencerfane.com)

Attorneys for Flat Creek Resources, LLC

Application of Flat Creek Resources, LLC for Compulsory Pooling, Eddy County, New Mexico. Applicant in the above-styled cause seeks an order from the Division pooling all uncommitted mineral interests in the Bone Spring formation, down to 8,062' (being 300' above the top of the Wolfcamp Formation, or 8,362') (WILLOW LAKE; BONE SPRING, WEST [96415]) Bone Spring formation (WILLOW LAKE; BONE SPRING, WEST [96415]) in a non-standard 640-acre, more or less, horizontal spacing and proration unit ("HSU") comprised of the N/2 of Sections 22 and 23, Township 24 South, Range 26 East, in Eddy County, New Mexico. Applicant proposes to drill the following wells in the HSU: **Jurnegan Fed Com BS2 #1H** well, to be horizontally drilled from a surface hole location approximately 948' FNL and 713' FWL of Section 22, T24S-R26E to a bottom hole location approximately 440' FNL and 15' FEL of Section 23, T24S-R26E; and **Jurnegan Fed Com BS2 #2H** well, to be horizontally drilled from a surface hole location approximately 978' FNL and 713' FWL of Section 22, T24S-26E to a bottom hole location approximately 1,870' FNL and 15' FEL of Section 23, T24S-R26E. The completed intervals and first and last take points will meet statewide setback requirements for horizontal oil wells. Also to be considered will be the cost of drilling and completing the well and the allocation of the costs, the designation of Applicant as Operator of the well, and a 200% charge for the risk involved in drilling and completing the well. The wells and land are approximately 5 miles Northeast of Whites City, New Mexico.

FLAT CREEK
Fed ComBS2 #1H & #2H/ Case No. 26110
May 7, 2026 Hearing

Entity	Date Letter Mailed	Certified Mail Number	Status of Delivery	Date Received / Misc. Information
WORKING INTEREST OWNERS				
Amos Roberts 1710 Homeland Dallas, TX 75212	04/20/2026	9589 0710 5270 4103 0827 24	Delivered	04/25/26
Amy Brent 219 Park Avenue Eagle, WI 53119	04/20/2026	9589 0710 5270 4103 0818 02		Moving Through Network 04/28/26
Andrew Moody 1852 Wintergreen Carrollton, TX 75006	04/20/2026	9589 0710 5270 4103 0818 19		Returned to Sender 04/30/26
Charles Waterbury 2501 Oak Lawn Ave, Ste. 295-LB 50 Dallas, TX 75219	04/20/2026	9589 0710 5270 4103 0818 26	Delivered	04/27/26
Civitas DE Basin Resources 555 17 th Street, Ste. 3700 Denver, CO 80202	04/20/2026	9589 0710 5270 4103 0818 33	Delivered	04/25/26
Commerce Energy 301 S 46 th St. Lincoln, NE 68510	04/20/2026	9589 0710 5270 4103 0818 40	Delivered	04/25/26
Commerce Energy Partnership, 1975-A 301 S 46 th St. Lincoln, NE 68510	04/20/2026	9589 0710 5270 4103 0818 40	Delivered	04/25/26
Eagle Oil & Gas 5900 Berkshire Lane Dallas, TX 75225	04/20/2026	9589 0710 5270 4103 0818 71	Forwarded 04/25/26	Forwarded to a Different Address 04/25/26

Exhibit C-1
Case No. 26110
Flat Creek Resources

FLAT CREEK

Fed Com BS2 #1H & #2H/ Case No. 26110
May 7, 2026 Hearing

Entity	Date Letter Mailed	Certified Mail Number	Status of Delivery	Date Received / Misc. Information
Elaine Heinz PO Box 2444 Pine Cove, CA 92549	04/20/2026	9589 0710 5270 4103 0818 88		Available for Pickup at Post Office 04/28/26
ELSR, LP 3419 Westminster Ave. Dallas, TX 75205	04/20/2026	9589 0710 5270 4103 0819 18	Delivered	04/25/26
Estate of Kevin Patrick Charlton 8730 Skyline Lane Conroe, TX 77302	04/20/2026	9589 0710 5270 4103 0819 01	Delivered	04/28/26
IBEX Resources Company, LLC 5400 North Grand Blvd. #305 Oklahoma, OK 73112	04/20/2026	9589 0710 5270 4103 0819 63		Moving Through Network 04/28/26
James Allen Heinz 1177 Oak Dr. Big Bear City, CA 92314	04/20/2026	9589 0710 5270 4103 0819 87		Available for Pickup at different address 04/25/26
Jamie Brent (Smith) 233 Logan Road Valencia, PA 16059	04/20/2026	9589 0710 5270 4103 0819 25	Delivered	04/24/26
John Joseph Heinz 9593 Crest Knoll Dr. Calimesa, CA 92320	04/20/2026	9589 0710 5270 4103 0819 32		Delivery Attempt: Action Needed, Notice Left (No Authorized Recipient Available) 04/25/26
Karen Brent 315 E Greenville St. Chippewa Falls, WI 54729	04/20/2026	9589 0710 5270 4103 0819 49	Delivered	04/28/26

FLAT CREEK
Fed Com BS2 #1H & #2H/ Case No. 26110
May 7, 2026 Hearing

Entity	Date Letter Mailed	Certified Mail Number	Status of Delivery	Date Received / Misc. Information
Margaret C. Lewis (Goddard) c/o Adrian Goddard 1 Sienna Lane New Windsor, NY 12553	04/20/2026	9589 0710 5270 4103 0820 14		No Access to Delivery Location 04/24/26
Mary Moriarty Charlton 8730 Skyline Lane Conroe, TX 77302	04/20/2026	9589 0710 5270 4103 0820 21		Delivery Attempt: Action Needed (Reminder to Schedule Redelivery) 04/29/26
Mary Sharon Throckmorton 6126 Longmont Dr. Houston, TX 77057	04/20/2026	9589 0710 5270 4103 0820 38		Delivery Attempt: Action Needed, Notice Left (No Authorized Recipient Available) 04/27/26
MEC Petroleum Corporation PO Box 11265 Midland, TX 79702-8265	04/20/2026	9589 0710 5270 4103 0820 52		Moving Through Network 04/28/26
Michael Albert Charlton 8730 Skyline Lane Conroe, TX 77302	04/20/2026	9589 0710 5270 4103 0820 69		Delivery Attempt: Action Needed (Reminder to Schedule Redelivery) 04/29/26
Michael P. Massad, Sr. 4200 McFarlin Blvd Dallas, TX 75205-1627	04/20/2026	9589 0710 5270 4103 0820 76		Moving Through Network 04/28/26
Monica Brent 1025 Sorolla Coral Gables, FL 33134	04/20/2026	9589 0710 5270 4103 0820 83		Moving Through Network 04/28/26

FLAT CREEK
Fed Com BS2 #1H & #2H/ Case No. 26110
May 7, 2026 Hearing

Entity	Date Letter Mailed	Certified Mail Number	Status of Delivery	Date Received / Misc. Information
Mortlett Ponder 1623 Hatcher Street Dallas, TX 75215	04/20/2026	9589 0710 5270 4103 0821 06		Delivery Attempt: Action Needed, Notice Left (No Authorized Recipient Available) 04/27/26
Nancy Charlton Redding 1711 Laurelwood Dr. San Jose, CA 95125	04/20/2026	9589 0710 5270 4103 0821 20		Delivery Attempt: Action Needed (Reminder to Schedule Redelivery) 04/29/26
Permian Resources Operating 300 N. Marienfeld St., Ste. 1000 Midland, TX 79701	04/20/2026	9589 0710 5270 4103 0821 75	Delivered	04/24/26
R. Kevin Spencer 500 N. Akard Street, Ste. 2150 Dallas, Texas, 75201	04/20/2026	9589 0710 5270 4103 0821 99		Moving Through Network 04/25/26
Richard Moody 5818 University #121 Dallas, TX 75206	04/20/2026	9589 0710 5270 4103 0822 05	Delivered	04/27/26
Robert E. Jacobs 2135 Parkton Ln York, PA 17408-1008	04/20/2026	9589 0710 5270 4103 0822 12	Delivered	04/25/26
Roseweb Partners, LP 1011 Augusta, Ste. 104 Houston, TX 77057	04/20/2026	9589 0710 5270 4103 0822 29	Delivered	04/29/26
Sarvis Permian Land Fund I, LLC 1401 17th Street, Ste. 1175 Denver CO, 80202	04/20/2026	9589 0710 5270 4103 0822 36	Delivered	04/25/26

FLAT CREEK

Fed Com BS2 #1H & #2H/ Case No. 26110

May 7, 2026 Hearing

Entity	Date Letter Mailed	Certified Mail Number	Status of Delivery	Date Received / Misc. Information
Sarvis Rockmount Permian Royalty Fund, LLC 1401 17th Street, Ste. 1175 Denver CO, 80202	04/20/2026	9589 0710 5270 4103 0822 43		Moving Through Network 04/25/26
Spencer M. Brent 1025 Sorolla Coral Gables, FL 33134	04/20/2026	9589 0710 5270 4103 0822 74		Moving Through Network 04/28/26
Theresa M. Heinz Bruns P.O. Box 1100 Idyllwild, CA 82549	04/20/2026	9589 0710 5270 4103 0822 81		Addressee Moved and Left no Forwarding Address 04/28/26
Tritex Production Company 6505 W Park Blvd, Ste 306-344 Plano, TX 75093-6212	04/20/2026	9589 0710 5270 4103 0822 98	Delivered	04/24/26
U.S. Energy Development Corp 1521 North Cooper Street Arlington, TX 76011	04/20/2026	9589 0710 5270 4103 0823 04		Addressee unknown 04/24/26
Warwick-Ares, LLC 6608 North Western Ave, #417 Oklahoma City, OK 73116	04/20/2026	9589 0710 5270 4103 0823 35	Delivered	04/24/26
WPX Energy Permian, LLC 333 West Sheridan Avenue Oklahoma City, OK 73102	04/20/2026	9589 0710 5270 4103 0823 28	Delivered	04/24/26

FLAT CREEK
Fed Com BS2 #1H & #2H/ Case No. 26110
May 7, 2026 Hearing

Entity	Date Letter Mailed	Certified Mail Number	Status of Delivery	Date Received / Misc. Information
OVERRIDING INTEREST OWNERS				
Allied Corporation 15377 Memorial Drive Houston, TX 77079	04/20/2026	9589 0710 5270 4103 0827 17		Returned to Sender, Insufficient Address 04/24/26
Concho Oil & Gas LLC P.O. Box 7500 Bartlesville, OK 74005	04/20/2026	9589 0710 5270 4103 0818 57	Delivered	04/24/26
Concho Resources, Inc. P.O. Box 7500 Bartlesville, OK 74005	04/20/2026	9589 0710 5270 4103 0818 57	Delivered	04/24/26
CRM 2018, LP P.O. Box 51933 Midland, Texas 79710	04/20/2026	9589 0710 5270 4103 0818 64	Delivered	04/28/26
Elizabeth Hale 116 East Brandon Street San Antonio, TX 78209	04/20/2026	9589 0710 5270 4103 0818 95		Delivery Attempt: Action Needed (Reminder to Schedule Redelivery) 04/29/26
Hale Snyder 146 S State Highway 46 New Braunfels, TX 78130	04/20/2026	9589 0710 5270 4103 0819 56		Moving Through Network 04/28/26
J. Dudley Snyder 146 S State Highway 46 New Braunfels, TX 78130	04/20/2026	9589 0710 5270 4103 0819 70		Moving Through Network 04/28/26

FLAT CREEK

Fed Com BS2 #1H & #2H/ Case No. 26110
May 7, 2026 Hearing

Entity	Date Letter Mailed	Certified Mail Number	Status of Delivery	Date Received / Misc. Information
Magnum Hunter Production, Inc. 6001 Deauville Boulevard Suite N3.047 Midland, TX 79706	04/20/2026	9589 0710 5270 4103 0819 94	Delivered	04/24/26
Marathon Oil Permian, LLC 5555 San Felipe Street Houston, TX 77056	04/20/2026	9589 0710 5270 4103 0820 07		Returned to Sender 04/30/26
McMullen Minerals II, LP PO Box 470857 Fort Worth, TX 76147	04/20/2026	9589 0710 5270 4103 0820 45	Delivered	04/29/26
Montego Capital Fund 2, Ltd. Montego Capital Fund 3, Ltd. PO Box 2640 Midland, TX 79702	04/20/2026	9589 0710 5270 4103 0820 90	Delivered	04/28/26
Murchison Oil & Gas, LLC Legacy Tower One 7250 Dallas Parkway, Suite 1400 Plano, Texas 75024	04/20/2026	9589 0710 5270 4103 0821 13		Moving Through Network 04/27/26
Oak Valley Mineral and Land, LP PO Box 50820 Midland, TX 79710	04/20/2026	9589 0710 5270 4103 0821 37	Delivered	04/24/26
OneMap II, LLC 109 North Post Oak Lane, Suite 140 Houston, Texas 77024	04/20/2026	9589 0710 5270 4103 0821 44		Moving Through Network 04/28/26
Pegasus Resources II, LLC PO Box 470698 Fort Worth, TX 76147	04/20/2026	9589 0710 5270 4103 0821 51	Delivered	04/28/26

FLAT CREEK
Fed Com BS2 #1H & #2H/ Case No. 26110
May 7, 2026 Hearing

Entity	Date Letter Mailed	Certified Mail Number	Status of Delivery	Date Received / Misc. Information
Pintail Production Company 6467 Southwest Blvd. Benbrook, TX 76132-2777	04/20/2026	9589 0710 5270 4103 0821 68	Delivered	04/24/26
Post Oak Crown Minerals, LLC 34 S. Wynden Drive, Suite 210 Houston, TX 77056-2531	04/20/2026	9589 0710 5270 4103 0821 82	Delivered	04/27/26
Sitio Permian, LLC c/o Britton James 1401 Lawrence Street, Ste 1750 Denver, CO 80202	04/20/2026	9589 0710 5270 4103 0822 50		Returned to Sender 04/25/26
Sortida Resources, LLC c/o Brandon Black PO Box 50820 Midland, TX 79710	04/20/2026	9589 0710 5270 4103 0822 67	Delivered	04/24/26
Vaquero Minerals, LLC PO Box 2640 Midland, TX 79702	04/20/2026	9589 0710 5270 4103 0823 11	Delivered	04/28/26
ROYALTY INTEREST OWNERS				
Oak Valley Mineral and Land, LP PO Box 50820 Midland, TX 79710	04/20/2026	9589 0710 5270 4103 0821 37	Delivered	04/24/26
Post Oak Crown Minerals, LLC 34 S. Wynden Drive, Suite 210 Houston, TX 77056-2531	04/20/2026	9589 0710 5270 4103 0821 82	Delivered	04/27/26

FLAT CREEK

Fed Com BS2 #1H & #2H/ Case No. 26110

May 7, 2026 Hearing

Entity	Date Letter Mailed	Certified Mail Number	Status of Delivery	Date Received / Misc. Information
Sitio Permian, LLC c/o Britton James 1401 Lawrence Street, Ste 1750 Denver, CO 80202	04/20/2026	9589 0710 5270 4103 0822 50		Returned to Sender 04/25/26
Sortida Resources, LLC c/o Brandon Black PO Box 50820 Midland, TX 79710	04/20/2026	9589 0710 5270 4103 0822 67	Delivered	04/24/26
OTHER INTERESTED PARTY				
Bureau of Land Management 620 E Greene St. Carlsbad, NM 88220	04/23/2026	9589 0710 5270 4103 0823 42	Delivered	04/27/26

Copies of Certified Mail Receipts

Exhibit C-3

Case No. 26110

Flat Creek Resources

Working Interest Owners

ALERT: IMPACTS FROM SEVERE WEATHER IN THE MIDWEST AND SOUTHERN U.S. MAY DELAY FINAL DELIVERY OF YOUR...

USPS Tracking®

FAQs >

**Track Packages
Anytime, Anywhere**

Get the free Informed Delivery® feature to receive automated notifications on your packages

[Learn More](#)

([https://reg.usps.com/xsell?](https://reg.usps.com/xsell?app=UspsTools&ref=homepageBanner&appURL=https%3A%2F%2Finformeddelivery.usps.com/box/pages/intro/start.action)

[app=UspsTools&ref=homepageBanner&appURL=https%3A%2F%2Finformeddelivery.usps.com/box/pages/intro/start.action](https://reg.usps.com/xsell?app=UspsTools&ref=homepageBanner&appURL=https%3A%2F%2Finformeddelivery.usps.com/box/pages/intro/start.action))

Tracking Number:

Remove X

9589071052704103082724

Copy

[Add to Informed Delivery \(https://informedelivery.usps.com/\)](https://informedelivery.usps.com/)

Latest Update

Your item was delivered to an individual at the address at 3:57 pm on April 25, 2026 in DALLAS, TX 75212.

Delivered

Delivered, Left with Individual

DALLAS, TX 75212

April 25, 2026, 3:57 pm

[See All Tracking History](#)

[What Do USPS Tracking Statuses Mean?](https://faq.usps.com/s/article/Where-is-my-package)

(<https://faq.usps.com/s/article/Where-is-my-package>)



Feedback

Need More Help?

Contact USPS Tracking support for further assistance.

[FAQs](#)

ALERT: IMPACTS FROM SEVERE WEATHER IN THE MIDWEST AND SOUTHERN U.S. MAY DELAY FINAL DELIVERY OF YOUR MAIL AND PACKAGES.
[READ MORE . \(HTTPS://ABOUT.USPS.COM/NEWSROOM/SERVICE-ALERTS/\)](https://about.usps.com/newsroom/service-alerts/)

USPS Tracking®

FAQs >

Track Packages Anytime, Anywhere

Get the free Informed Delivery® feature to receive automated notifications on your packages

[Learn More](https://reg.usps.com/xsell?app=UspsTools&ref=homepageBanner&appURL=https%3A%2F%2Finformeddelivery.usps.com/box/pages/intro/start.action)

([https://reg.usps.com/xsell?](https://reg.usps.com/xsell?app=UspsTools&ref=homepageBanner&appURL=https%3A%2F%2Finformeddelivery.usps.com/box/pages/intro/start.action)

[app=UspsTools&ref=homepageBanner&appURL=https%3A%2F%2Finformeddelivery.usps.com/box/pages/intro/start.action](https://reg.usps.com/xsell?app=UspsTools&ref=homepageBanner&appURL=https%3A%2F%2Finformeddelivery.usps.com/box/pages/intro/start.action))

Tracking Number:

Remove X

9589071052704103081802

Copy

[Add to Informed Delivery \(https://informedelivery.usps.com/\)](https://informedelivery.usps.com/)

Latest Update

Your item departed our USPS facility in MILWAUKEE WI PROCESSING CENTER on April 28, 2026 at 11:15 pm. The item is currently in transit to the destination.

Moving Through Network

Departed USPS Regional Facility

MILWAUKEE WI PROCESSING CENTER
April 28, 2026, 11:15 pm

Addressee Unknown

EAGLE, WI 53119
April 27, 2026, 11:34 am

[See All Tracking History](#)

[What Do USPS Tracking Statuses Mean?](https://faq.usps.com/s/article/Where-is-my-package)

[https://faq.usps.com/s/article/Where-is-my-package\)](https://faq.usps.com/s/article/Where-is-my-package)



Postmark Here

Less ^

Feedback

Need More Help?

Contact USPS Tracking support for further assistance.

FAQs

haheen Law NM
22 Medico Lane Ste. A
anta Fe, NM 87505

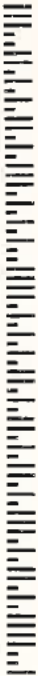
CERTIFIED MAIL

9589 0710 5270 4103 0818 19



Andrew Moody
1852 Wintergreen
Carollton, TX 75006

RETURN TO SENDER
ATTEMPTED - NOT KNOWN
UNABLE TO FORWARD
RETURN TO SENDER



APK

Retail



RDC 99



75006

\$11.60

U.S. POSTAGE
FCM LG ENV
SANTA FE, NM
APR 20, 2026

S2324W500441-1

ALERT: IMPACTS FROM SEVERE WEATHER IN THE MIDWEST AND SOUTHERN U.S. MAY DELAY FINAL DELIVERY OF YOUR MAIL AND PACKAGES. READ MORE (HTTPS://ABOUT.USPS.COM/NEWSROOM/SERVICE-ALERTS/)

USPS Tracking®

FAQs >

Track Packages Anytime, Anywhere

Get the free Informed Delivery® feature to receive automated notifications on your packages

[Learn More](#)

(https://reg.usps.com/xsell?app=UspsTools&ref=homepageBanner&appURL=https%3A%2F%2Finformeddelivery.usps.com/box/pages/intro/start.action)

Tracking Number:

Remove X

9589071052704103081826

Copy

Add to Informed Delivery (<https://informedelivery.usps.com/>)

Latest Update

Your item was delivered to the front desk, reception area, or mail room at 12:32 pm on April 27, 2026 in DALLAS, TX 75219.

Delivered

Delivered, Front Desk/Reception/Mail Room

DALLAS, TX 75219

April 27, 2026, 12:32 pm

[See All Tracking History](#)

[What Do USPS Tracking Statuses Mean?](https://faq.usps.com/s/article/Where-is-my-package)
(https://faq.usps.com/s/article/Where-is-my-package)



Feedback

Need More Help?

Contact USPS Tracking support for further assistance.

[FAQs](#)

ALERT: IMPACTS FROM SEVERE WEATHER IN THE MIDWEST AND SOUTHERN U.S. MAY DELAY FINAL DELIVERY OF YOUR MAIL AND PACKAGES.
[READ MORE >](https://about.usps.com/newsroom/service-alerts/) (HTTPS://ABOUT.USPS.COM/NEWSROOM/SERVICE-ALERTS/)

USPS Tracking®

FAQs >

**Track Packages
Anytime, Anywhere**

Get the free Informed Delivery® feature to receive automated notifications on your packages

[Learn More](https://reg.usps.com/xsell?app=UspsTools&ref=homepageBanner&appURL=https%3A%2F%2Finformeddelivery.usps.com/box/pages/intro/start.action)

(https://reg.usps.com/xsell?

app=UspsTools&ref=homepageBanner&appURL=https%3A%2F%2Finformeddelivery.usps.com/box/pages/intro/start.action)

Tracking Number:

Remove X

9589071052704103081833

Copy

Add to Informed Delivery (<https://informedelivery.usps.com/>)

Latest Update

Your item was delivered to the front desk, reception area, or mail room at 12:12 pm on April 25, 2026 in DENVER, CO 80202.

Delivered

Delivered, Front Desk/Reception/Mail Room

DENVER, CO 80202

April 25, 2026, 12:12 pm

[See All Tracking History](#)

[What Do USPS Tracking Statuses Mean?](https://faq.usps.com/s/article/Where-is-my-package)
(https://faq.usps.com/s/article/Where-is-my-package)

Get More Out of USPS Tracking:

USPS Tracking Plus®



Feedback

Help?

Contact USPS for further assistance.

FAQs

SENDER: COMPLETE THIS SECTION	COMPLETE THIS SECTION ON DELIVERY
<ul style="list-style-type: none"> ■ Complete items 1, 2, and 3. ■ Print your name and address on the reverse so that we can return the card to you. ■ Attach this card to the back of the mailpiece, or on the front if space permits. 	<p>A. Signature <input checked="" type="checkbox"/> Agent <input type="checkbox"/> Addressee</p> <p>B. Received by (Printed Name) SHINEY KORN</p> <p>C. Date of Delivery 4/25/26</p>
<p>1. Article Addressed to:</p> <p>Commerce Energy 301 S 46th St. Lincoln, NE 68510</p>	<p>D. Is delivery address different from item 1? <input type="checkbox"/> Yes <input checked="" type="checkbox"/> No If YES, enter delivery address below:</p> <p style="text-align: center; color: red; font-weight: bold;">APR 25 2026</p>
<p style="text-align: center;">9590 9402 9944 5335 0647 23</p>	<p>3. Service Type</p> <p><input type="checkbox"/> Adult Signature <input type="checkbox"/> Priority Mail Express®</p> <p><input type="checkbox"/> Adult Signature Restricted Delivery <input type="checkbox"/> Registered Mail™</p> <p><input type="checkbox"/> Certified Mail® <input type="checkbox"/> Registered Mail Restricted Delivery</p> <p><input type="checkbox"/> Certified Mail Restricted Delivery <input type="checkbox"/> Signature Confirmation™</p> <p><input type="checkbox"/> Collect on Delivery <input type="checkbox"/> Signature Confirmation Restricted Delivery</p> <p><input type="checkbox"/> Collect on Delivery Restricted Delivery <input type="checkbox"/> Restricted Delivery</p>
<p>2. Article Number (Transfer from service label)</p> <p>9589 0710 5270 4103 0818 40</p>	<p> Mail Restricted Delivery </p>
<p>PS Form 3811, July 2020 PSN 7530-02-000-9053 Domestic Return Receipt</p>	

ALERT: IMPACTS FROM SEVERE WEATHER IN THE MIDWEST AND SOUTHERN U.S. MAY DELAY FINAL DELIVERY OF YOUR MAIL AND PACKAGES. READ MORE (HTTPS://ABOUT.USPS.COM/NEWSROOM/SERVICE-ALERTS/)

USPS Tracking®

FAQs >

Track Packages Anytime, Anywhere

Get the free Informed Delivery® feature to receive automated notifications on your packages

[Learn More](#)

(https://reg.usps.com/xsell?

app=UspsTools&ref=homepageBanner&appURL=https%3A%2F%2Finformeddelivery.usps.com/box/pages/intro/start.action)

Tracking Number:

Remove X

9589071052704103081871

Copy

Add to Informed Delivery (<https://informedelivery.usps.com/>)

Latest Update

Your item was forwarded to a different address at 4:07 pm on April 25, 2026 in DALLAS, TX. This was because of forwarding instructions or because the address or ZIP Code on the label was incorrect.

Alert

Forwarded

DALLAS, TX
April 25, 2026, 4:07 pm

Arrived at USPS Regional Destination Facility

DALLAS TX DISTRIBUTION CENTER
April 24, 2026, 1:12 pm

[See All Tracking History](#)

[What Do USPS Tracking Statuses Mean?](#)

(<https://faq.usps.com/s/article/Where-is-my-package>)

9589 0710 5270 4103 0818 71

U.S. Postal Service™
CERTIFIED MAIL® RECEIPT
Domestic Mail Only

For delivery information, visit our website at www.usps.com®.

OFFICIAL USE

Certified Mail Fee	\$
Extra Services & Fees (check box, add fee as appropriate)	
<input type="checkbox"/> Return Receipt (hardcopy)	\$
<input type="checkbox"/> Return Receipt (electronic)	\$
<input type="checkbox"/> Certified Mail Restricted Delivery	\$
<input type="checkbox"/> Adult Signature Required	\$
<input type="checkbox"/> Adult Signature Restricted Delivery	\$
Postage	

Postmark Here

Eagle Oil & Gas
5900 Berkshire Lane
Dallas, TX 75225

PS Form 3800, January 2023 PSN 7530-02-000-9047 See Reverse for Instructions

Feedback

Need More Help?

Contact USPS Tracking support for further assistance.

[FAQs](#)

ALERT: IMPACTS FROM SEVERE WEATHER IN THE MIDWEST AND SOUTHERN U.S. MAY DELAY FINAL DELIVERY OF YOUR MAIL AND PACKAGES. READ MORE > (HTTPS://ABOUT.USPS.COM/NEWSROOM/SERVICE-ALERTS/)

USPS Tracking®

FAQs >

Track Packages Anytime, Anywhere

Get the free Informed Delivery® feature to receive automated notifications on your packages

[Learn More](#)

(https://reg.usps.com/xsell?

app=UspsTools&ref=homepageBanner&appURL=https%3A%2F%2Finformeddelivery.usps.com/box/pages/intro/start.action)

Tracking Number:

Remove X

9589071052704103081888

Copy

Add to Informed Delivery (https://informedelivery.usps.com/)

Latest Update

Your item arrived at the IDYLLWILD, CA 92549 post office at 12:54 pm on April 28, 2026 and is ready for pickup. Your item may be picked up at IDYLLWILD, 54391 VILLAGE CENTER DR, IDYLLWILD, CA 925499997, M-F 0830-1700; SAT 1200-1300.

Available for Pickup

Available for Pickup

IDYLLWILD
54391 VILLAGE CENTER DR
IDYLLWILD CA 92549-9997
M-F 0830-1700; SAT 1200-1300
April 28, 2026, 12:54 pm

In Transit to Next Facility

April 27, 2026

[See All Tracking History](#)

What Do USPS Tracking Statuses Mean?

<https://faq.usps.com/s/article/Where-is-my-package>

9589 0710 5270 4103 0818 88

U.S. Postal Service™
CERTIFIED MAIL® RECEIPT
 Domestic Mail Only

For delivery information, visit our website at www.usps.com®.

OFFICIAL USE

Certified Mail Fee	\$
Extra Services & Fees (check box, add fee as appropriate)	
<input type="checkbox"/> Return Receipt (hardcopy)	\$
<input type="checkbox"/> Return Receipt (electronic)	\$
<input type="checkbox"/> Certified Mail Restricted Delivery	\$
<input type="checkbox"/> Adult Signature Required	\$
<input type="checkbox"/> Adult Signature Restricted Delivery	\$

Postage

Elaine Heinz
 PO Box 2444
 Pine Cove, CA 92584

PS Form 3800, January 2023 PSN 7530-02-000-9047 See Reverse for Instructions

Postmark Here

Enter tracking or barcode numbers

Feedback

Need More Help?

Contact USPS Tracking support for further assistance.

FAQs

ALERT: IMPACTS FROM SEVERE WEATHER IN THE MIDWEST AND SOUTHERN U.S. MAY DELAY FINAL DELIVERY OF YOUR MAIL AND PACKAGES. [READ MORE](https://about.usps.com/newsroom/service-alerts/)

USPS Tracking®

[FAQs >](#)

Track Packages Anytime, Anywhere

Get the free Informed Delivery® feature to receive automated notifications on your packages

[Learn More](#)

(<https://reg.usps.com/xsell?app=UspsTools&ref=homepageBanner&appURL=https%3A%2F%2Finformeddelivery.usps.com/box/pages/intro/start.action>)

Tracking Number:

[Remove X](#)

9589071052704103081918

[Copy](#)

[Add to Informed Delivery \(https://informedelivery.usps.com/\)](https://informedelivery.usps.com/)

Latest Update

Your item was delivered to an individual at the address at 3:08 pm on April 25, 2026 in DALLAS, TX 75205.

Delivered

Delivered, Left with Individual

DALLAS, TX 75205
April 25, 2026, 3:08 pm

[See All Tracking History](#)

Get More Out of USPS Tracking:

[What Do USPS Tracking Statuses Mean? \(https://faq.usps.com/s/article/Where-is-my-package\)](https://faq.usps.com/s/article/Where-is-my-package)



9589 0710 5270 4103 0819 18

[Feedback](#)

Need more help?

Contact USPS Tracking support for further assistance.

[FAQs](#)

ALERT: IMPACTS FROM SEVERE WEATHER IN THE MIDWEST AND SOUTHERN U.S. MAY DELAY FINAL DELIVERY OF YOUR MAIL AND PACKAGES. [READ MORE](https://about.usps.com/newsroom/service-alerts/) (HTTPS://ABOUT.USPS.COM/NEWSROOM/SERVICE-ALERTS/)

USPS Tracking®

[FAQs >](#)

**Track Packages
Anytime, Anywhere**

Get the free Informed Delivery® feature to receive automated notifications on your packages

[Learn More](#)

([https://reg.usps.com/xsell?](https://reg.usps.com/xsell?app=UspTools&ref=homepageBanner&appURL=https%3A%2F%2Finformeddelivery.usps.com/box/pages/intro/start.action)

[app=UspTools&ref=homepageBanner&appURL=https%3A%2F%2Finformeddelivery.usps.com/box/pages/intro/start.action](https://reg.usps.com/xsell?app=UspTools&ref=homepageBanner&appURL=https%3A%2F%2Finformeddelivery.usps.com/box/pages/intro/start.action))

Tracking Number:

[Remove X](#)

9589071052704103081901

[Copy](#)

[Add to Informed Delivery \(https://informedelivery.usps.com/\)](https://informedelivery.usps.com/)

Latest Update

Your item was delivered to an individual at the address at 1:37 pm on April 28, 2026 in CONROE, TX 77302.

Delivered

Delivered, Left with Individual

CONROE, TX 77302
April 28, 2026, 1:37 pm

[See All Tracking History](#)

Get More Out of USPS Tracking:

[USPS Tracking Plus®](#)

[What Do USPS Tracking Statuses Mean?](#)

(<https://faq.usps.com/s/article/Where-is-my-package>)



Feedback

Contact USPS Tracking support for further assistance.

[FAQs](#)

ALERT: IMPACTS FROM SEVERE WEATHER IN THE MIDWEST AND SOUTHERN U.S. MAY DELAY FINAL DELIVERY OF YOUR MAIL AND PACKAGES. READ MORE (HTTPS://ABOUT.USPS.COM/NEWSROOM/SERVICE-ALERTS/)

USPS Tracking®

FAQs >

Track Packages Anytime, Anywhere

Get the free Informed Delivery® feature to receive automated notifications on your packages

[Learn More](#)

(https://reg.usps.com/xsell?

app=UspsTools&ref=homepageBanner&appURL=https%3A%2F%2Finformeddelivery.usps.com/box/pages/intro/start.action)

Tracking Number:

Remove X

9589071052704103081963

Copy

Add to Informed Delivery (https://informedelivery.usps.com/)

Latest Update

Your package will arrive later than expected, but is still on its way. It is currently in transit to the next facility.

Moving Through Network

In Transit to Next Facility, Arriving Late

April 28, 2026

Forward Expired

OKLAHOMA CITY, OK 73112

April 24, 2026, 7:10 am

[See All Tracking History](#)

[What Do USPS Tracking Statuses Mean?](#)

(https://faq.usps.com/s/article/Where-is-my-package)



Feedback

Need More Help?

Contact USPS Tracking support for further assistance.

FAQs

ALERT: IMPACTS FROM SEVERE WEATHER IN THE MIDWEST AND SOUTHERN U.S. MAY DELAY FINAL DELIVERY OF YOUR MAIL AND PACKAGES.
[READ MORE > \(HTTPS://ABOUT.USPS.COM/NEWSROOM/SERVICE-ALERTS/\)](https://about.usps.com/newsroom/service-alerts/)

USPS Tracking®

[FAQs >](#)

Track Packages Anytime, Anywhere

Get the free Inform@d Delivery® feature to receive automated notifications on your packages

[Learn More](#)

([https://reg.usps.com/xsell?](https://reg.usps.com/xsell?app=UspsTools&ref=no_nepageBanner&appURL=https%3A%2F%2Finformeddelivery.usps.com/box/pages/intro/start.action)

[app=UspsTools&ref=no_nepageBanner&appURL=https%3A%2F%2Finformeddelivery.usps.com/box/pages/intro/start.action](https://reg.usps.com/xsell?app=UspsTools&ref=no_nepageBanner&appURL=https%3A%2F%2Finformeddelivery.usps.com/box/pages/intro/start.action))

Tracking Number:

9589071052704103081987

[Remove X](#)

[Copy](#) [Schedule a Redelivery \(https://tools.usps.com/redelivery.htm\)](https://tools.usps.com/redelivery.htm)

Latest Update

Your item arrived at the BIG BEAR CITY, CA 92314 post office at 8:47 am on April 25, 2026 and is ready for pickup. Your item may be picked up at BIG BEAR CITY, 120 W COUNTRY CLUB BLVD, BIG BEAR CITY, CA 923149998, M-F 0900-1630; SAT 1300-1400.

Delivered

Available for Pickup

Available for Pickup

BIG BEAR CITY
120 W COUNTRY CLUB BLVD
BIG BEAR CITY CA 92314-9998
M-F 0900-1630; SAT 1300-1400
April 25, 2026, 8:47 am

Arrived at USPS Regional Destination Facility

MORENO VALLEY CA DISTRIBUTION CENTER
April 24, 2026, 7:56 am

[See All Tracking History](#)

[What Do USPS Tracking Statuses Mean?](#)

(<https://faq.usps.com/s/article/Where-is-my-package>)

Feedback

9589 0710 5270 4103 0819 87

U.S. Postal Service™
CERTIFIED MAIL® RECEIPT
Domestic Mail Only

For delivery information, visit our website at www.usps.com®.

OFFICIAL USE

Certified Mail Fee	\$
Extra Services & Fees (check box, add fee as appropriate)	
<input type="checkbox"/> Return Receipt (hardcopy)	\$
<input type="checkbox"/> Return Receipt (electronic)	\$
<input type="checkbox"/> Certified Mail Restricted Delivery	\$
<input type="checkbox"/> Adult Signature Required	\$
<input type="checkbox"/> Adult Signature Restricted Delivery	\$
Postage	

Postmark Here

James Allen Heinz
1177 Oak Dr.
Big Bear City, CA 92314

PS Form 3800, January 2023 PSN 7530-02-000-9047 See Reverse for Instructions

[See Less ^](#)

Track Another Package

Enter tracking or barcode numbers

Need More Help?

Contact USPS Tracking support for further assistance.

ALERT: IMPACTS FROM SEVERE WEATHER IN THE MIDWEST AND SOUTHERN U.S. MAY DELAY FINAL DELIVERY OF YOUR MAIL AND PACKAGES.
[READ MORE > \(HTTPS://ABOUT.USPS.COM/NEWSROOM/SERVICE-ALERTS/\)](https://about.usps.com/newsroom/service-alerts/)

USPS Tracking®

[FAQs >](#)

Track Packages Anytime, Anywhere

Get the free Informed Delivery® feature to receive automated notifications on your packages

[Learn More](#)

([https://reg.usps.com/xsell?](https://reg.usps.com/xsell?app=UspsTools&ref=homepageBanner&appURL=https%3A%2F%2Finformeddelivery.usps.com/box/pages/intro/start.action)

[app=UspsTools&ref=homepageBanner&appURL=https%3A%2F%2Finformeddelivery.usps.com/box/pages/intro/start.action](https://reg.usps.com/xsell?app=UspsTools&ref=homepageBanner&appURL=https%3A%2F%2Finformeddelivery.usps.com/box/pages/intro/start.action))

Tracking Number:

[Remove X](#)

9589071052704103081925

[Copy](#) [Add to Informed Delivery \(https://informedelivery.usps.com/\)](https://informedelivery.usps.com/)

Latest Update

Your item was delivered to an individual at the address at 12:05 pm on April 24, 2026 in VALENCIA, PA 16059.

Delivered

Delivered, Left with Individual

VALENCIA, PA 16059
April 24, 2026, 12:05 pm

[See All Tracking History](#)

Get More Out of USPS Tracking:

[USPS Tracking Plus®](#)

[What Do USPS Tracking Statuses Mean?](#)

(<https://faq.usps.com/s/article/Where-is-my-package>)



SS ^

More Help?

[Support for further assistance.](#)

[FAQs](#)

Feedback

ALERT: IMPACTS FROM SEVERE WEATHER IN THE MIDWEST AND SOUTHERN U.S. MAY DELAY FINAL DELIVERY OF YOUR MAIL AND PACKAGES.
[READ MORE](https://about.usps.com/newsroom/service-alerts/) (HTTPS://ABOUT.USPS.COM/NEWSROOM/SERVICE-ALERTS/)

USPS Tracking®

[FAQs >](#)

**Track Packages
Anytime, Anywhere**

Get the free Inform@d Delivery® feature to receive automated notifications on your packages

[Learn More](#)

([https://reg.usps.com/xsell?](https://reg.usps.com/xsell?app=UspsTools&ref=homepageBanner&appURL=https%3A%2F%2Finformd.delivery.usps.com/box/pages/intro/start.action)

<https://reg.usps.com/xsell?app=UspsTools&ref=homepageBanner&appURL=https%3A%2F%2Finformd.delivery.usps.com/box/pages/intro/start.action>)

Tracking Number:

9589071052704103081932

[Remove X](#)

[Copy](#)

[Schedule a Redelivery \(https://tools.usps.com/redelivery.htm\)](https://tools.usps.com/redelivery.htm)

Latest Update

We attempted to deliver your item at 10:22 am on April 25, 2026 in CALIMESA, CA 92320 and a notice was left because an authorized recipient was not available. You may arrange redelivery by using the Schedule a Redelivery feature on this page or may pick up the item at the Post Office indicated on the notice beginning April 27, 2026. If this item is unclaimed by May 10, 2026 then it will be returned to sender.

Delivery Attempt: Action Needed

Notice Left (No Authorized Recipient Available)

CALIMESA, CA 92320
April 25, 2026, 10:22 am

Arrived at USPS Regional Destination Facility

MORENO VALLEY CA DISTRIBUTION CENTER
April 24, 2026, 7:56 am

[See All Tracking History](#)

[What Do USPS Tracking Statuses Mean?](https://faq.usps.com/s/article/Where-is-my-package)

(<https://faq.usps.com/s/article/Where-is-my-package>)



Enter tracking or barcode numbers

Feedback

Need More Help?

Contact USPS Tracking support for further assistance.

[FAQs](#)

ALERT: IMPACTS FROM SEVERE WEATHER IN THE MIDWEST AND SOUTHERN U.S. MAY DELAY FINAL DELIVERY OF YOUR MAIL AND PACKAGES. READ MORE (HTTPS://ABOUT.USPS.COM/NEWSROOM/SERVICE-ALERTS/)

USPS Tracking®

FAQs >

Track Packages Anytime, Anywhere

Get the free Informed Delivery® feature to receive automated notifications on your packages

[Learn More](#)

(https://reg.usps.com/xsell?

app=UspsTools&ref=homepageBanner&appURL=https%3A%2F%2Finformeddelivery.usps.com/box/pages/intro/start.action)

Tracking Number:

Remove X

9589071052704103081949

Copy

Add to Informed Delivery (<https://informedelivery.usps.com/>)

Latest Update

Your item was delivered to an individual at the address at 11:53 am on April 28, 2026 in CHIPPEWA FALLS, WI 54729.

Delivered

Delivered, Left with Individual

CHIPPEWA FALLS, WI 54729
April 28, 2026, 11:53 am

[See All Tracking History](#)

What Do USPS Tracking Statuses Mean?

<https://faq.usps.com/s/article/Where-is-my-package>

U.S. Postal Service™
CERTIFIED MAIL® RECEIPT
Domestic Mail Only

For delivery information, visit our website at www.usps.com®.

OFFICIAL USE

Certified Mail Fee	\$
Extra Services & Fees (check box, add fee as appropriate)	
<input type="checkbox"/> Return Receipt (hardcopy)	\$
<input type="checkbox"/> Return Receipt (electronic)	\$
<input type="checkbox"/> Certified Mail Restricted Delivery	\$
<input type="checkbox"/> Adult Signature Required	\$
<input type="checkbox"/> Adult Signature Restricted Delivery	\$

Postmark Here

Karen Brent
315 E Greenville St.
Chippewa Falls, WI 54729

PS Form 3800, January 2023 PSN 7530-02-000-9047 See Reverse for Instructions

9589 0710 5270 4103 0819 49

Feedback

Need More Help?

Contact USPS Tracking support for further assistance.

[FAQs](#)

ALERT: IMPACTS FROM SEVERE WEATHER IN THE MIDWEST AND SOUTHERN U.S. MAY DELAY FINAL DELIVERY OF YOUR MAIL AND PACKAGES. READ MORE (HTTPS://ABOUT.USPS.COM/NEWSROOM/SERVICE-ALERTS/)

USPS Tracking®

FAQs >

Track Packages Anytime, Anywhere

Get the free Informed Delivery® feature to receive automated notifications on your packages

[Learn More](#)

(https://reg.usps.com/xsell?

app=UspsTools&ref=homepageBanner&appURL=https%3A%2F%2Finformeddelivery.usps.com/box/pages/intro/start.action)

Tracking Number:

Remove X

9589071052704103082014

Copy

Add to Informed Delivery (<https://informedelivery.usps.com/>)

Latest Update

We could not access the delivery location to deliver your package at 12:26 pm on April 24, 2026 in NEW WINDSOR, NY 12553. We will redeliver on the next delivery day. No action needed.

Alert

No Access to Delivery Location

NEW WINDSOR, NY 12553
April 24, 2026, 12:26 pm

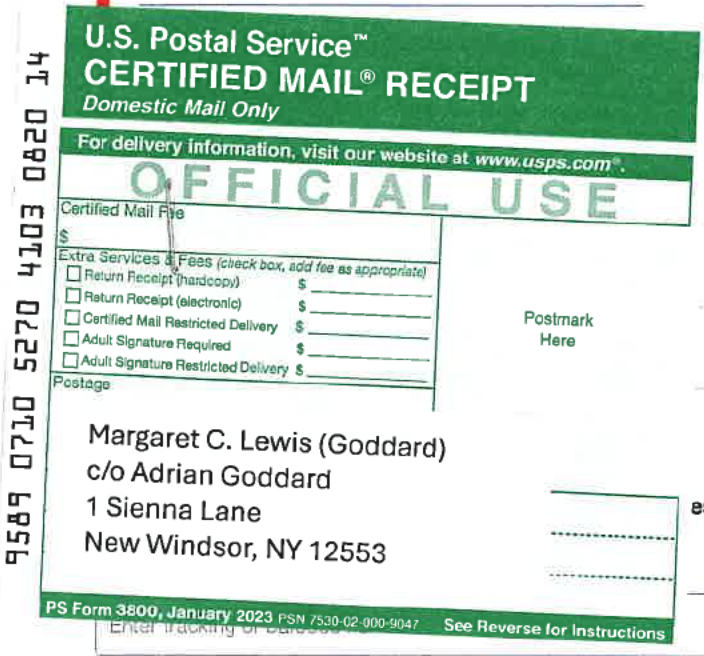
Arrived at USPS Regional Destination Facility

ALBANY NY DISTRIBUTION CENTER
April 23, 2026, 8:48 am

[See All Tracking History](#)

[What Do USPS Tracking Statuses Mean?](#)

(<https://faq.usps.com/s/article/Where-is-my-package>)



Postmark Here

ESS ^

Feedback

Need More Help?

Contact USPS Tracking support for further assistance.

FAQs

ALERT: IMPACTS FROM SEVERE WEATHER IN THE MIDWEST AND SOUTHERN U.S. MAY DELAY FINAL DELIVERY OF YOUR MAIL AND PACKAGES.
[READ MORE > \(HTTPS://ABOUT.USPS.COM/NEWSROOM/SERVICE-ALERTS/\)](https://about.usps.com/newsroom/service-alerts/)

USPS Tracking®

[FAQs >](#)

Track Packages Anytime, Anywhere

Get the free Informed Delivery® feature to receive automated notifications on your packages

[Learn More](#)

([https://reg.usps.com/xsell?](https://reg.usps.com/xsell?app=UspsTools&ref=homepageBanner&appURL=https%3A%2F%2Finformeddelivery.usps.com/box/pages/intro/start.action)

<https://reg.usps.com/xsell?app=UspsTools&ref=homepageBanner&appURL=https%3A%2F%2Finformeddelivery.usps.com/box/pages/intro/start.action>)

Tracking Number:

9589071052704103082021

[Remove X](#)

[Copy](#) [Schedule a Redelivery \(https://tools.usps.com/redelivery.htm\)](https://tools.usps.com/redelivery.htm)

Latest Update

This is a reminder to arrange for redelivery of your item before May 8, 2026 or your item will be returned on May 9, 2026. You may arrange redelivery by using the Schedule a Redelivery feature on this page or may pick up the item at the Post Office indicated on the notice.

Get More Out of USPS Tracking:

[USPS Tracking Plus®](#)

Delivery Attempt: Action Needed

Reminder to Schedule Redelivery of your item before **May 8, 2026**

April 29, 2026

Notice Left (No Authorized Recipient Available)

CONROE, TX 77302
April 24, 2026, 11:53 am

[See All Tracking History](#)

[What Do USPS Tracking Statuses Mean?](#)

(<https://faq.usps.com/s/article/Where-is-my-package>)

12 0280 E0T4 0225 0120 0956

U.S. Postal Service™	
CERTIFIED MAIL® RECEIPT	
Domestic Mail Only	
For delivery information, visit our website at www.usps.com ™.	
OFFICIAL USE	
Certified Mail Fee	\$
Extra Services & Fees (check box, add fee as appropriate)	
<input type="checkbox"/> Return Receipt (hardcopy)	\$
<input type="checkbox"/> Return Receipt (electronic)	\$
<input type="checkbox"/> Certified Mail Restricted Delivery	\$
<input type="checkbox"/> Adult Signature Required	\$
<input type="checkbox"/> Adult Signature Restricted Delivery	\$
Postage	
Mary Moriarty Charlton	
8730 Skyline Lane	
Conroe, TX 77302	
Postmark Here	
PS Form 3800, January 2023 PSN 7530-02-000-9047 See Reverse for Instructions	

Feedback

Need More Help?

Contact USPS Tracking support for further assistance.

[FAQs](#)

ALERT: IMPACTS FROM SEVERE WEATHER IN THE MIDWEST AND SOUTHERN U.S. MAY DELAY FINAL DELIVERY OF YOUR MAIL AND PACKAGES. [READ MORE](https://about.usps.com/newsroom/service-alerts/)

USPS Tracking®

[FAQs >](#)

Track Packages Anytime, Anywhere

Get the free Inform@d Delivery® feature to receive automated notifications on your packages

[Learn More](#)

([https://reg.usps.com/xsell?](https://reg.usps.com/xsell?app=UspsTools&ref=homepageBanner&appURL=https%3A%2F%2Finformeddelivery.usps.com/box/pages/intro/start.action)

[app=UspsTools&ref=homepageBanner&appURL=https%3A%2F%2Finformeddelivery.usps.com/box/pages/intro/start.action](https://reg.usps.com/xsell?app=UspsTools&ref=homepageBanner&appURL=https%3A%2F%2Finformeddelivery.usps.com/box/pages/intro/start.action))

Tracking Number:

[Remove X](#)

9589071052704103082038

[Copy](#)

[Schedule a Redelivery \(https://tools.usps.com/redelivery.htm\)](https://tools.usps.com/redelivery.htm)

Latest Update

We attempted to deliver your item at 5:12 pm on April 27, 2026, but no recipient was available.

Delivery Attempt: Action Needed

Notice Left (No Authorized Recipient Available)

HOUSTON, TX 77057
April 27, 2026, 5:12 pm

In Transit to Next Facility

April 25, 2026

[See All Tracking History](#)

[What Do USPS Tracking Statuses Mean?](#)

(<https://faq.usps.com/s/article/Where-is-my-package>)

9589 0710 5270 4103 0820 38

U.S. Postal Service™	
CERTIFIED MAIL® RECEIPT	
Domestic Mail Only	
For delivery information, visit our website at www.usps.com ®.	
OFFICIAL USE	
Certified Mail Fee	\$
Extra Services & Fees (check box, add fee as appropriate)	
<input type="checkbox"/> Return Receipt (hardcopy)	\$
<input type="checkbox"/> Return Receipt (electronic)	\$
<input type="checkbox"/> Certified Mail Restricted Delivery	\$
<input type="checkbox"/> Adult Signature Required	\$
<input type="checkbox"/> Adult Signature Restricted Delivery	\$
Postage	
Mary Sharon Throckmorton	
6126 Longmont Dr.	
Houston, TX 77057	
PS Form 3800, January 2023 PSN 7530-02-000-9047 See Reverse for Instructions	

Postmark Here

Product Information

[See Less ^](#)

Track Another Package

Enter tracking or barcode numbers

Need More Help?

Contact USPS Tracking support for further assistance.

[FAQs](#)

Feedback

ALERT: IMPACTS FROM SEVERE WEATHER IN THE MIDWEST AND SOUTHERN U.S. MAY DELAY FINAL DELIVERY OF YOUR MAIL AND PACKAGES. READ MORE > (HTTPS://ABOUT.USPS.COM/NEWSROOM/SERVICE-ALERTS/)

USPS Tracking®

FAQs >

Track Packages Anytime, Anywhere

Get the free Informed Delivery® feature to receive automated notifications on your packages

[Learn More](#)

(https://reg.usps.com/xsell?app=UspsTools&ref=homepageBanner&appURL=https%3A%2F%2Finformedelivery.usps.com/box/pages/intro/start.action)

Tracking Number:

9589071052704103082052

Remove X

Copy

Add to Informed Delivery (<https://informedelivery.usps.com/>)

Latest Update

Your package will arrive later than expected, but is still on its way. It is currently in transit to the next facility.

Moving Through Network

In Transit to Next Facility, Arriving Late

April 28, 2026

Arrived at USPS Regional Destination Facility

MIDLAND TX DISTRIBUTION CENTER

April 23, 2026, 1:23 pm

[See All Tracking History](#)

[What Do USPS Tracking Statuses Mean?](#)

(<https://faq.usps.com/s/article/Where-is-my-package>)



Postmark Here

See Less ^

Feedback

Need More Help?

Contact USPS Tracking support for further assistance.

FAQs

ALERT: IMPACTS FROM SEVERE WEATHER IN THE MIDWEST AND SOUTHERN U.S. MAY DELAY FINAL DELIVERY OF YOUR MAIL AND PACKAGES. [READ MORE](https://about.usps.com/newsroom/service-alerts/)

USPS Tracking®

[FAQs >](#)

Track Packages Anytime, Anywhere

Get the free Informed Delivery® feature to receive automated notifications on your packages

[Learn More](#)

([https://reg.usps.com/xsell?](https://reg.usps.com/xsell?app=UspsTools&ref=homepageBanner&appURL=https%3A%2F%2Finformeddelivery.usps.com/box/pages/intro/start.action)

[app=UspsTools&ref=homepageBanner&appURL=https%3A%2F%2Finformeddelivery.usps.com/box/pages/intro/start.action](https://reg.usps.com/xsell?app=UspsTools&ref=homepageBanner&appURL=https%3A%2F%2Finformeddelivery.usps.com/box/pages/intro/start.action))

Tracking Number:

9589071052704103082069

[Remove X](#)

[Copy](#)

[Schedule a Redelivery \(https://tools.usps.com/redelivery.htm\)](https://tools.usps.com/redelivery.htm)

Latest Update

This is a reminder to arrange for redelivery of your item before May 8, 2026 or your item will be returned on May 9, 2026. You may arrange redelivery by using the Schedule a Redelivery feature on this page or may pick up the item at the Post Office indicated on the notice.

Delivery Attempt: Action Needed

Reminder to Schedule Redelivery of your item before **May 8, 2026**

April 29, 2026

Notice Left (No Authorized Recipient Available)

CONROE, TX 77302
April 24, 2026, 11:53 am

[See All Tracking History](#)

[What Do USPS Tracking Statuses Mean?](https://faq.usps.com/s/article/Where-is-my-package)

(<https://faq.usps.com/s/article/Where-is-my-package>)



Enter tracking or barcode numbers

[Less ^](#)

Feedback

Need More Help?

Contact USPS Tracking support for further assistance.

[FAQs](#)

ALERT: IMPACTS FROM SEVERE WEATHER IN THE MIDWEST AND SOUTHERN U.S. MAY DELAY FINAL DELIVERY OF YOUR MAIL AND PACKAGES. [READ MORE](https://about.usps.com/newsroom/service-alerts/)

USPS Tracking®

[FAQs >](#)

Track Packages Anytime, Anywhere

Get the free Informed Delivery® feature to receive automated notifications on your packages

[Learn More](#)

([https://reg.usps.com/xsell?](https://reg.usps.com/xsell?app=UspsTools&ref=homepageBanner&appURL=https%3A%2F%2Finformeddelivery.usps.com/box/pages/intro/start.action)

[app=UspsTools&ref=homepageBanner&appURL=https%3A%2F%2Finformeddelivery.usps.com/box/pages/intro/start.action](https://reg.usps.com/xsell?app=UspsTools&ref=homepageBanner&appURL=https%3A%2F%2Finformeddelivery.usps.com/box/pages/intro/start.action))

Tracking Number:

[Remove X](#)

9589071052704103082076

[Copy](#)

[Add to Informed Delivery \(https://informedelivery.usps.com/\)](https://informedelivery.usps.com/)

Latest Update

Your package will arrive later than expected, but is still on its way. It is currently in transit to the next facility.

Get More Out of USPS Tracking:

USPS Tracking Plus®

Moving Through Network

In Transit to Next Facility, Arriving Late

April 28, 2026

Arrived at USPS Regional Destination Facility

DALLAS TX DISTRIBUTION CENTER

April 24, 2026, 1:10 pm

[See All Tracking History](#)

[What Do USPS Tracking Statuses Mean?](#)

<https://faq.usps.com/s/article/Where-is-my-package>



Feedback

Need More Help?

Contact USPS Tracking support for further assistance.

[FAQs](#)

ALERT: IMPACTS FROM SEVERE WEATHER IN THE MIDWEST AND SOUTHERN U.S. MAY DELAY FINAL DELIVERY OF YOUR MAIL AND PACKAGES. READ MORE: (HTTPS://ABOUT.USPS.COM/NEWSROOM/SERVICE-ALERTS/)

USPS Tracking®

FAQs >

Track Packages Anytime, Anywhere

Get the free Informed Delivery® feature to receive automated notifications on your packages

[Learn More](#)

(https://reg.usps.com/xsell?

app=UspsTools&ref=homepageBanner&appURL=https%3A%2F%2Finformeddelivery.usps.com/box/pages/intro/start.action)

Tracking Number:

Remove X

9589071052704103082083

Copy

Add to Informed Delivery (https://informedelivery.usps.com/)

Latest Update

Your item arrived at our USPS facility in GAINESVILLE FL DISTRIBUTION CENTER on April 28, 2026 at 9:28 pm. The item is currently in transit to the destination.

Moving Through Network

● Arrived at USPS Regional Facility
GAINESVILLE FL DISTRIBUTION CENTER
April 28, 2026, 9:28 pm

● Forwarded
MIAMI, FL
April 24, 2026, 8:00 am

● See All Tracking History

[What Do USPS Tracking Statuses Mean?](https://faq.usps.com/s/article/Where-is-my-package)
(https://faq.usps.com/s/article/Where-is-my-package)



Feedback

Need More Help?

Contact USPS Tracking support for further assistance.

FAQs

ALERT: IMPACTS FROM SEVERE WEATHER IN THE MIDWEST AND SOUTHERN U.S. MAY DELAY FINAL DELIVERY OF YOUR MAIL AND PACKAGES. READ MORE: (HTTPS://ABOUT.USPS.COM/NEWSROOM/SERVICE-ALERTS/)

USPS Tracking®

FAQs >

Track Packages Anytime, Anywhere

Get the free Informed Delivery® feature to receive automated notifications on your packages

[Learn More](#)

(https://reg.usps.com/xsell?

app=UspsTools&ref=homepageBanner&appURL=https%3A%2F%2Finformedelivery.usps.com/box/pages/Intro/start.action)

Tracking Number:

Remove X

9589071052704103082106

Copy

[Schedule a Redelivery \(https://tools.usps.com/redelivery.htm\)](https://tools.usps.com/redelivery.htm)

Latest Update

We attempted to deliver your item at 4:14 pm on April 27, 2026 in DALLAS, TX 75215 and a notice was left because an authorized recipient was not available. You may arrange redelivery by using the Schedule a Redelivery feature on this page or may pick up the item at the Post Office indicated on the notice beginning April 28, 2026. If this item is unclaimed by May 12, 2026 then it will be returned to sender.

Delivery Attempt: Action Needed

Notice Left (No Authorized Recipient Available)

DALLAS, TX 75215
April 27, 2026, 4:14 pm

In Transit to Next Facility

April 26, 2026

[See All Tracking History](#)

What Do USPS Tracking Statuses Mean?

(https://faq.usps.com/s/article/Where-is-my-package)

U.S. Postal Service™
CERTIFIED MAIL® RECEIPT
Domestic Mail Only

For delivery information, visit our website at www.usps.com®.

OFFICIAL USE

Certified Mail Fee

\$

Extra Services & Fees (check box, add fee as appropriate)

- Return Receipt (hardcopy) \$
- Return Receipt (electronic) \$
- Certified Mail Restricted Delivery \$
- Adult Signature Required \$
- Adult Signature Restricted Delivery \$

Postmark
Here

Mortlett Ponder
1623 Hatcher Street
Dallas, TX 75215

SS ^

PS Form 3800, January 2023 PSN 7530-02-000-9017 See Reverse for Instructions

9589 0710 5270 4103 0821 06

Feedback

Need More Help?

Contact USPS Tracking support for further assistance.

FAQs

ALERT: IMPACTS FROM SEVERE WEATHER IN THE MIDWEST AND SOUTHERN U.S. MAY DELAY FINAL DELIVERY OF YOUR MAIL AND PACKAGES. READ MORE (HTTPS://ABOUT.USPS.COM/NEWSROOM/SERVICE-ALERTS/)

USPS Tracking®

FAQs >

Track Packages Anytime, Anywhere

Get the free Inform@d Delivery® feature to receive automated notifications on your packages

[Learn More](#)

(https://reg.usps.com/xsell?

app=UspsTools&ref=homepageBanner&appURL=https%3A%2F%2Finformeddelivery.usps.com/box/pages/intro/start.action)

Tracking Number:

9589071052704103082120

Remove X

Copy

Schedule a Redelivery (<https://tools.usps.com/redelivery.htm>)

Latest Update

This is a reminder to arrange for redelivery of your item before May 8, 2026 or your item will be returned on May 9, 2026. You may arrange redelivery by using the Schedule a Redelivery feature on this page or may pick up the item at the Post Office indicated on the notice.

Delivery Attempt: Action Needed

Reminder to Schedule Redelivery of your item before May 8, 2026

April 29, 2026

Notice Left (No Authorized Recipient Available)

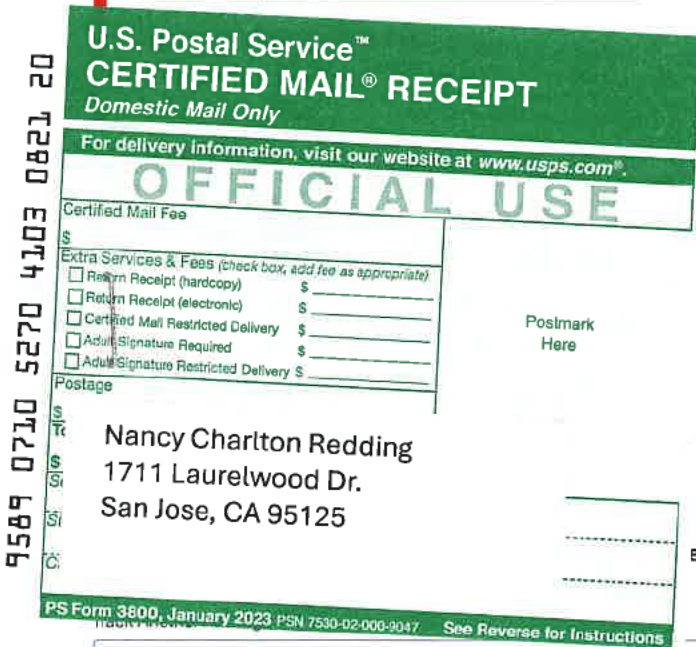
SAN JOSE, CA 95125

April 24, 2026, 3:21 pm

[See All Tracking History](#)

What Do USPS Tracking Statuses Mean?

(<https://faq.usps.com/s/article/Where-is-my-package>)



Feedback

Enter tracking or barcode numbers

Need More Help?

Contact USPS Tracking support for further assistance.

FAQs

SENDER: COMPLETE THIS SECTION	COMPLETE THIS SECTION ON DELIVERY																	
<ul style="list-style-type: none"> ■ Complete items 1, 2, and 3. ■ Print your name and address on the reverse so that we can return the card to you. ■ Attach this card to the back of the mailpiece, or on the front if space permits. 	A. Signature <input checked="" type="checkbox"/> <i>T Green</i> <div style="float: right;"> <input type="checkbox"/> Agent <input type="checkbox"/> Addressee </div>																	
1. Article Addressed to: <div style="border: 1px solid black; padding: 5px; text-align: center;"> Permian Resources Operating 300 N. Marienfeld St., Ste. 1000 Midland, TX 79701 </div>	B. Received by (Printed Name)	C. Date of Delivery <i>4/29/26</i>																
2. Article Number (Transfer from service label) <div style="text-align: center;">  9590 9402 9944 5335 0638 70 </div>	D. Is delivery address different from item 1? <input type="checkbox"/> Yes If YES, enter delivery address below: <input type="checkbox"/> No																	
9589 0710 5270 4103 0821 75	3. Service Type <table style="width: 100%; border: none;"> <tr> <td><input type="checkbox"/> Adult Signature</td> <td><input type="checkbox"/> Priority Mail Express®</td> </tr> <tr> <td><input type="checkbox"/> Adult Signature Restricted Delivery</td> <td><input type="checkbox"/> Registered Mail™</td> </tr> <tr> <td><input type="checkbox"/> Certified Mail®</td> <td><input type="checkbox"/> Registered Mail Restricted Delivery</td> </tr> <tr> <td><input type="checkbox"/> Certified Mail Restricted Delivery</td> <td><input type="checkbox"/> Signature Confirmation™</td> </tr> <tr> <td><input type="checkbox"/> Collect on Delivery</td> <td><input type="checkbox"/> Signature Confirmation Restricted Delivery</td> </tr> <tr> <td><input type="checkbox"/> Collect on Delivery Restricted Delivery</td> <td><input type="checkbox"/> Restricted Delivery</td> </tr> <tr> <td><input type="checkbox"/> Insured Mail</td> <td></td> </tr> <tr> <td><input type="checkbox"/> Insured Mail Restricted Delivery</td> <td></td> </tr> </table>		<input type="checkbox"/> Adult Signature	<input type="checkbox"/> Priority Mail Express®	<input type="checkbox"/> Adult Signature Restricted Delivery	<input type="checkbox"/> Registered Mail™	<input type="checkbox"/> Certified Mail®	<input type="checkbox"/> Registered Mail Restricted Delivery	<input type="checkbox"/> Certified Mail Restricted Delivery	<input type="checkbox"/> Signature Confirmation™	<input type="checkbox"/> Collect on Delivery	<input type="checkbox"/> Signature Confirmation Restricted Delivery	<input type="checkbox"/> Collect on Delivery Restricted Delivery	<input type="checkbox"/> Restricted Delivery	<input type="checkbox"/> Insured Mail		<input type="checkbox"/> Insured Mail Restricted Delivery	
<input type="checkbox"/> Adult Signature	<input type="checkbox"/> Priority Mail Express®																	
<input type="checkbox"/> Adult Signature Restricted Delivery	<input type="checkbox"/> Registered Mail™																	
<input type="checkbox"/> Certified Mail®	<input type="checkbox"/> Registered Mail Restricted Delivery																	
<input type="checkbox"/> Certified Mail Restricted Delivery	<input type="checkbox"/> Signature Confirmation™																	
<input type="checkbox"/> Collect on Delivery	<input type="checkbox"/> Signature Confirmation Restricted Delivery																	
<input type="checkbox"/> Collect on Delivery Restricted Delivery	<input type="checkbox"/> Restricted Delivery																	
<input type="checkbox"/> Insured Mail																		
<input type="checkbox"/> Insured Mail Restricted Delivery																		
PS Form 3811, July 2020 PSN 7530-02-000-9053 Domestic Return Receipt																		

ALERT: IMPACTS FROM SEVERE WEATHER IN THE MIDWEST AND SOUTHERN U.S. MAY DELAY FINAL DELIVERY OF YOUR MAIL AND PACKAGES. READ MORE . (HTTPS://ABOUT.USPS.COM/NEWSROOM/SERVICE-ALERTS/)

USPS Tracking®

FAQs >

Track Packages Anytime, Anywhere

Get the free Informed Delivery® feature to receive automated notifications on your packages

[Learn More](#)

(https://reg.usps.com/xsell?

app=UspsTools&ref=homepageBanner&appURL=https%3A%2F%2Finformeddelivery.usps.com/box/pages/intro/start.action)

Tracking Number:

Remove X

9589071052704103082199

Copy

Add to Informed Delivery (https://informedelivery.usps.com/)

Latest Update

Your package will arrive later than expected, but is still on its way. It is currently in transit to the next facility.

Get More Out of USPS Tracking:

USPS Tracking Plus®

Moving Through Network

In Transit to Next Facility, Arriving Late

April 25, 2026

Departed USPS Facility

ALBUQUERQUE, NM 87101

April 21, 2026, 9:55 pm

[See All Tracking History](#)

[What Do USPS Tracking Statuses Mean?](#)

(https://faq.usps.com/s/article/Where-is-my-package)

- ▼
- ▼
- ▼

Feedback



Postmark Here

is ^

More Help?

Contact USPS Tracking support for further assistance.

FAQs

ALERT: IMPACTS FROM SEVERE WEATHER IN THE MIDWEST AND SOUTHERN U.S. MAY DELAY FINAL DELIVERY OF YOUR MAIL AND PACKAGES. READ MORE . (HTTPS://ABOUT.USPS.COM/NEWSROOM/SERVICE-ALERTS/)

USPS Tracking®

FAQs >

Track Packages Anytime, Anywhere

Get the free Informed Delivery® feature to receive automated notifications on your packages

[Learn More](#)

(https://reg.usps.com/xsell?

app=UspsTools&ref=homepageBanner&appURL=https%3A%2F%2Finformeddelivery.usps.com/box/pages/intro/start.action)

Tracking Number:

Remove X

9589071052704103082205

Copy

Add to Informed Delivery (https://informedelivery.usps.com/)

Latest Update

Your item was delivered to an individual at the address at 2:39 pm on April 27, 2026 in DALLAS, TX 75206.

Delivered

Delivered, Left with Individual

DALLAS, TX 75206

April 27, 2026, 2:39 pm

[See All Tracking History](#)

Get More Out of USPS Tracking:

USPS Tracking Plus®

[What Do USPS Tracking Statuses Mean?](#)

(https://faq.usps.com/s/article/Where-is-my-package)



Feedback

Help?

for further assistance.

FAQs

ALERT: IMPACTS FROM SEVERE WEATHER IN THE MIDWEST AND SOUTHERN U.S. MAY DELAY FINAL DELIVERY OF YOUR MAIL AND PACKAGES.
READ MORE: (HTTPS://ABOUT.USPS.COM/NEWSROOM/SERVICE-ALERTS/)

USPS Tracking®

FAQs >

**Track Packages
Anytime, Anywhere**

Get the free Informed Delivery® feature to receive automated notifications on your packages

Learn More

(https://reg.usps.com/xsell?

app=UspsTools&ref=homepageBanner&appURL=https%3A%2F%2Finformeddelivery.usps.com/box/pages/intro/start.action)

Tracking Number:

Remove X

9589071052704103082212

Copy

Add to Informed Delivery (https://informedelivery.usps.com/)

Latest Update

Your item was delivered to an individual at the address at 1:33 pm on April 25, 2026 in YORK, PA 17408.

Delivered

Delivered, Left with Individual

YORK, PA 17408

April 25, 2026, 1:33 pm

[See All Tracking History](#)

Get More Out of USPS Tracking:

USPS Tracking Plus®

[What Do USPS Tracking Statuses Mean?](#)

(https://faq.usps.com/s/article/Where-is-my-package)



Feedback

elp?

or further assistance.

FAQs

ALERT: IMPACTS FROM SEVERE WEATHER IN THE MIDWEST AND SOUTHERN U.S. MAY DELAY FINAL DELIVERY OF YOUR MAIL AND PACKAGES. [READ MORE](https://about.usps.com/newsroom/service-alerts/)

USPS Tracking®

[FAQs >](#)

**Track Packages
Anytime, Anywhere**

Get the free Informed Delivery® feature to receive automated notifications on your packages

[Learn More](#)

([https://reg.usps.com/xsell?](https://reg.usps.com/xsell?app=UspsTools&ref=homepageBanner&appURL=https%3A%2F%2Finformeddelivery.usps.com/box/pages/intro/start.action)

[app=UspsTools&ref=homepageBanner&appURL=https%3A%2F%2Finformeddelivery.usps.com/box/pages/intro/start.action](https://reg.usps.com/xsell?app=UspsTools&ref=homepageBanner&appURL=https%3A%2F%2Finformeddelivery.usps.com/box/pages/intro/start.action))

Tracking Number:

[Remove X](#)

9589071052704103082229

[Copy](#)

[Add to Informed Delivery \(https://informedelivery.usps.com/\)](https://informedelivery.usps.com/)

Latest Update

Your item was delivered to an individual at the address at 11:41 am on April 29, 2026 in HOUSTON, TX 77057.

Delivered

Delivered, Left with Individual

HOUSTON, TX 77057
April 29, 2026, 11:41 am

[See All Tracking History](#)

Get More Out of USPS Tracking:

[USPS Tracking Plus®](#)

[What Do USPS Tracking Statuses Mean?](#)

(<https://faq.usps.com/s/article/Where-is-my-package>)



[Need Help?](#)

Contact USPS Tracking for further assistance.

[FAQs](#)

Feedback

ALERT: IMPACTS FROM SEVERE WEATHER IN THE MIDWEST AND SOUTHERN U.S. MAY DELAY FINAL DELIVERY OF YOUR MAIL AND PACKAGES. [READ MORE](https://about.usps.com/newsroom/service-alerts/)

USPS Tracking®

[FAQs >](#)

**Track Packages
Anytime, Anywhere**

Get the free Informed Delivery® feature to receive automated notifications on your packages

[Learn More](#)

([https://reg.usps.com/xsell?](https://reg.usps.com/xsell?app=UspsTools&ref=homepageBanner&appURL=https%3A%2F%2Finformeddelivery.usps.com/box/pages/intro/start.action)

[app=UspsTools&ref=homepageBanner&appURL=https%3A%2F%2Finformeddelivery.usps.com/box/pages/intro/start.action](https://reg.usps.com/xsell?app=UspsTools&ref=homepageBanner&appURL=https%3A%2F%2Finformeddelivery.usps.com/box/pages/intro/start.action))

Tracking Number:

[Remove X](#)

9589071052704103082236

[Copy](#)

[Add to Informed Delivery \(https://informedelivery.usps.com/\)](https://informedelivery.usps.com/)

Latest Update

Your item was delivered to an individual at the address at 1:17 pm on April 25, 2026 in DENVER, CO 80202.

Delivered

Delivered, Left with Individual

DENVER, CO 80202

April 25, 2026, 1:17 pm

[See All Tracking History](#)

Get More Out of USPS Tracking:

[USPS Tracking Plus®](#)

[What Do USPS Tracking Statuses Mean?](#)

(<https://faq.usps.com/s/article/Where-is-my-package>)



▼

▼

▼

SS ^

Feedback

More Help?

[Support for further assistance.](#)

[FAQs](#)

ALERT: IMPACTS FROM SEVERE WEATHER IN THE MIDWEST AND SOUTHERN U.S. MAY DELAY FINAL DELIVERY OF YOUR MAIL AND PACKAGES. READ MORE . (HTTPS://ABOUT.USPS.COM/NEWSROOM/SERVICE-ALERTS/)

USPS Tracking®

FAQs >

Track Packages Anytime, Anywhere

Get the free Informed Delivery® feature to receive automated notifications on your packages

[Learn More](#)

(https://reg.usps.com/xsell?

app=UspsTools&ref=homepageBanner&appURL=https%3A%2F%2Finformeddelivery.usps.com/box/pages/intro/start.action)

Tracking Number:

Remove X

9589071052704103082243

Copy

Add to Informed Delivery (https://informedelivery.usps.com/)

Latest Update

Your package will arrive later than expected, but is still on its way. It is currently in transit to the next facility.

Get More Out of USPS Tracking:

USPS Tracking Plus®

Moving Through Network

In Transit to Next Facility, Arriving Late

April 25, 2026

Departed USPS Facility

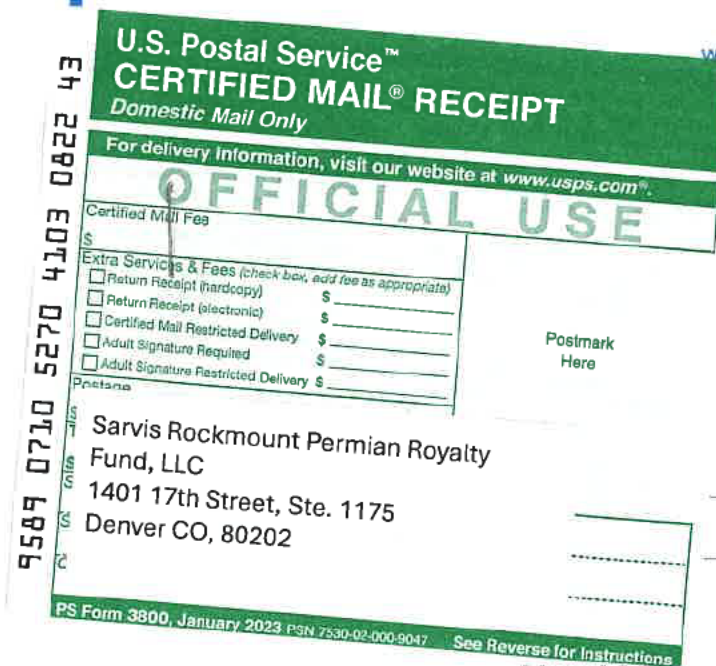
ALBUQUERQUE, NM 87101

April 21, 2026, 9:55 pm

[See All Tracking History](#)

[What Do USPS Tracking Statuses Mean?](#)

[://faq.usps.com/s/article/Where-is-my-package](https://faq.usps.com/s/article/Where-is-my-package)



Need More Help?

Contact USPS Tracking support for further assistance.

[FAQs](#)

Feedback

ALERT: IMPACTS FROM SEVERE WEATHER IN THE MIDWEST AND SOUTHERN U.S. MAY DELAY FINAL DELIVERY OF YOUR MAIL AND PACKAGES. READ MORE (HTTPS://ABOUT.USPS.COM/NEWSROOM/SERVICE-ALERTS/)

USPS Tracking®

FAQs >

Track Packages Anytime, Anywhere

Get the free Informed Delivery® feature to receive automated notifications on your packages

[Learn More](#)

(https://reg.usps.com/xsell?

app=UspsTools&ref=homepageBanner&appURL=https%3A%2F%2Finformeddelivery.usps.com/box/pages/intro/start.action)

Tracking Number:

Remove X

9589071052704103082274

Copy

Add to Informed Delivery (https://informedelivery.usps.com/)

Latest Update

Your item arrived at our USPS facility in GAINESVILLE FL DISTRIBUTION CENTER on April 28, 2026 at 9:26 pm. The item is currently in transit to the destination.

Get More Out of USPS Tracking:

USPS Tracking Plus®

Moving Through Network

● Arrived at USPS Regional Facility
GAINESVILLE FL DISTRIBUTION CENTER
April 28, 2026, 9:26 pm

● Forwarded
MIAMI, FL
April 24, 2026, 8:00 am

● See All Tracking History

What Do USPS Tracking Statuses Mean?

(https://faq.usps.com/s/article/Where-is-my-package)

Dropdown menu with three items, each with a downward arrow.

Feedback



Need More Help?

Contact USPS Tracking support for further assistance.

FAQs

ALERT: IMPACTS FROM SEVERE WEATHER IN THE MIDWEST AND SOUTHERN U.S. MAY DELAY FINAL DELIVERY OF YOUR MAIL AND PACKAGES. READ MORE: (HTTPS://ABOUT.USPS.COM/NEWSROOM/SERVICE-ALERTS/)

USPS Tracking®

FAQs >

Track Packages Anytime, Anywhere

Get the free Informed Delivery® feature to receive automated notifications on your packages

[Learn More](#)

(https://reg.usps.com/xsell?app=UspsTools&ref=homepageBanner&appURL=https%3A%2F%2Finformeddelivery.usps.com/box/pages/intro/start.action)

Tracking Number:

9589071052704103082281

Remove X

Copy Add to Informed Delivery (https://informedelivery.usps.com/)

Latest Update

Your item was returned to the sender on April 28, 2026 at 1:01 pm in IDYLLWILD, CA 92549 because the addressee moved and left no forwarding address.

Alert

Moved, Left no Address

IDYLLWILD, CA 92549
April 28, 2026, 1:01 pm

Available for Pickup

IDYLLWILD
54391 VILLAGE CENTER DR
IDYLLWILD CA 92549-9997
M-F 0830-1700; SAT 1200-1300
April 28, 2026, 12:53 pm

[See All Tracking History](#)

[What Do USPS Tracking Statuses Mean?](#)

(https://faq.usps.com/s/article/Where-is-my-package)



Track Another Package

Enter tracking or barcode numbers

Need More Help?

Contact USPS Tracking support for further assistance.

[FAQs](#)

Feedback

SENDER: COMPLETE THIS SECTION	COMPLETE THIS SECTION ON DELIVERY												
<ul style="list-style-type: none"> ■ Complete items 1, 2, and 3. ■ Print your name and address on the reverse so that we can return the card to you. ■ Attach this card to the back of the mailpiece, or on the front if space permits. 	<p>A. Signature</p> <p>X</p> <p style="text-align: right;"><input type="checkbox"/> Agent <input type="checkbox"/> Addressee</p>												
<p>1. Article Addressed to:</p> <p style="text-align: center;">Tritex Production Company 6505 W Park Blvd, Ste 306-344 Plano, TX 75093-6212</p>	<p>B. Received by (<i>Printed Name</i>)</p> <p>C. Date of Delivery 4-24-26</p>												
<p>2. Article Number (<i>Transfer from service label</i>)</p> <p style="text-align: center;">9589 0710 5270 4103 0822 98</p>	<p>D. Is delivery address different from item 1? <input type="checkbox"/> Yes If YES, enter delivery address below: <input type="checkbox"/> No</p> <h1 style="text-align: center;">Mail Room</h1> <p>3. Service Type</p> <table border="0"> <tr> <td><input type="checkbox"/> Adult Signature</td> <td><input type="checkbox"/> Priority Mail Express®</td> </tr> <tr> <td><input type="checkbox"/> Adult Signature Restricted Delivery</td> <td><input type="checkbox"/> Registered Mail™</td> </tr> <tr> <td><input type="checkbox"/> Certified Mail®</td> <td><input type="checkbox"/> Registered Mail Restricted Delivery</td> </tr> <tr> <td><input type="checkbox"/> Certified Mail Restricted Delivery</td> <td><input type="checkbox"/> Signature Confirmation™</td> </tr> <tr> <td><input type="checkbox"/> Collect on Delivery</td> <td><input type="checkbox"/> Signature Confirmation Restricted Delivery</td> </tr> <tr> <td><input type="checkbox"/> Collect on Delivery Restricted Delivery</td> <td></td> </tr> </table>	<input type="checkbox"/> Adult Signature	<input type="checkbox"/> Priority Mail Express®	<input type="checkbox"/> Adult Signature Restricted Delivery	<input type="checkbox"/> Registered Mail™	<input type="checkbox"/> Certified Mail®	<input type="checkbox"/> Registered Mail Restricted Delivery	<input type="checkbox"/> Certified Mail Restricted Delivery	<input type="checkbox"/> Signature Confirmation™	<input type="checkbox"/> Collect on Delivery	<input type="checkbox"/> Signature Confirmation Restricted Delivery	<input type="checkbox"/> Collect on Delivery Restricted Delivery	
<input type="checkbox"/> Adult Signature	<input type="checkbox"/> Priority Mail Express®												
<input type="checkbox"/> Adult Signature Restricted Delivery	<input type="checkbox"/> Registered Mail™												
<input type="checkbox"/> Certified Mail®	<input type="checkbox"/> Registered Mail Restricted Delivery												
<input type="checkbox"/> Certified Mail Restricted Delivery	<input type="checkbox"/> Signature Confirmation™												
<input type="checkbox"/> Collect on Delivery	<input type="checkbox"/> Signature Confirmation Restricted Delivery												
<input type="checkbox"/> Collect on Delivery Restricted Delivery													
<p>PS Form 3811, July 2020 PSN 7530-02-000-9053 Domestic Return Receipt</p>													

ALERT: IMPACTS FROM SEVERE WEATHER IN THE MIDWEST AND SOUTHERN U.S. MAY DELAY FINAL DELIVERY OF YOUR MAIL AND PACKAGES. READ MORE (HTTPS://ABOUT.USPS.COM/NEWSROOM/SERVICE-ALERTS/)

USPS Tracking®

FAQs >

Track Packages Anytime, Anywhere

Get the free Informed Delivery® feature to receive automated notifications on your packages

[Learn More](#)

(https://reg.usps.com/xsell?

app=UspsTools&ref=homepageBanner&appURL=https%3A%2F%2Finformeddelivery.usps.com/box/pages/intro/start.action)

Tracking Number:

Remove X

9589071052704103082304

Copy

Add to Informed Delivery (https://informedelivery.usps.com/)

Latest Update

Your item was returned to the sender on April 24, 2026 at 8:03 am in ARLINGTON, TX 76011 because the addressee was not known at the delivery address noted on the package.

Alert

Addressee Unknown

ARLINGTON, TX 76011
April 24, 2026, 8:03 am

Departed USPS Regional Facility

FORT WORTH TX DISTRIBUTION CENTER
April 23, 2026, 9:30 pm

[See All Tracking History](#)

Get More Out of USPS Tracking:

USPS Tracking Plus®

[What Do USPS Tracking Statuses Mean?](#)

<https://faq.usps.com/s/article/Where-is-my-package>



Postmark Here



is ^




Feedback

Need More Help?

Contact USPS Tracking support for further assistance.

FAQs

SENDER: COMPLETE THIS SECTION	COMPLETE THIS SECTION ON DELIVERY													
<ul style="list-style-type: none"> ■ Complete items 1, 2, and 3. ■ Print your name and address on the reverse so that we can return the card to you. ■ Attach this card to the back of the mailpiece, or on the front if space permits. 	<p>A. Signature  <input checked="" type="checkbox"/> Agent <input type="checkbox"/> Addressee</p>													
<p>1. Article Addressed to:</p> <p>Warwick-Ares, LLC 6608 North Western Ave, #417 Oklahoma City, OK 73116</p>	<p>B. Received by (Printed Name) </p>	<p>C. Date of Delivery </p>												
<p>9590 9402 9944 5335 0640 20</p>	<p>D. Is delivery address different from item 1? <input type="checkbox"/> Yes If YES, enter delivery address below: <input checked="" type="checkbox"/> No</p>													
<p>2. Article Number (Transfer from service label) 9589 0710 5270 4103 0823 35</p>	<p>3. Service Type</p> <table border="0"> <tr> <td><input type="checkbox"/> Adult Signature</td> <td><input type="checkbox"/> Priority Mail Express®</td> </tr> <tr> <td><input type="checkbox"/> Adult Signature Restricted Delivery</td> <td><input type="checkbox"/> Registered Mail™</td> </tr> <tr> <td><input type="checkbox"/> Certified Mail®</td> <td><input type="checkbox"/> Registered Mail Restricted Delivery</td> </tr> <tr> <td><input type="checkbox"/> Certified Mail Restricted Delivery</td> <td><input type="checkbox"/> Signature Confirmation™</td> </tr> <tr> <td><input type="checkbox"/> Collect on Delivery</td> <td><input type="checkbox"/> Signature Confirmation Restricted Delivery</td> </tr> <tr> <td><input type="checkbox"/> Collect on Delivery Restricted Delivery</td> <td></td> </tr> </table>		<input type="checkbox"/> Adult Signature	<input type="checkbox"/> Priority Mail Express®	<input type="checkbox"/> Adult Signature Restricted Delivery	<input type="checkbox"/> Registered Mail™	<input type="checkbox"/> Certified Mail®	<input type="checkbox"/> Registered Mail Restricted Delivery	<input type="checkbox"/> Certified Mail Restricted Delivery	<input type="checkbox"/> Signature Confirmation™	<input type="checkbox"/> Collect on Delivery	<input type="checkbox"/> Signature Confirmation Restricted Delivery	<input type="checkbox"/> Collect on Delivery Restricted Delivery	
<input type="checkbox"/> Adult Signature	<input type="checkbox"/> Priority Mail Express®													
<input type="checkbox"/> Adult Signature Restricted Delivery	<input type="checkbox"/> Registered Mail™													
<input type="checkbox"/> Certified Mail®	<input type="checkbox"/> Registered Mail Restricted Delivery													
<input type="checkbox"/> Certified Mail Restricted Delivery	<input type="checkbox"/> Signature Confirmation™													
<input type="checkbox"/> Collect on Delivery	<input type="checkbox"/> Signature Confirmation Restricted Delivery													
<input type="checkbox"/> Collect on Delivery Restricted Delivery														
<p>PS Form 3811, July 2020 PSN 7530-02-000-9053 Domestic Return Receipt</p>														

SENDER: COMPLETE THIS SECTION	COMPLETE THIS SECTION ON DELIVERY	
<ul style="list-style-type: none"> ■ Complete items 1, 2, and 3. ■ Print your name and address on the reverse so that we can return the card to you. ■ Attach this card to the back of the mailpiece or on the front if space permits. 	A. Signature <input type="checkbox"/> Agent <input type="checkbox"/> Addressee 	
1. Article Addressed to: <div style="border: 1px solid black; padding: 5px; margin: 5px 0;"> WPX Energy Permian, LLC 333 West Sheridan Avenue Oklahoma City, OK 73102 </div>	B. Received by (Printed Name)	C. Date of Delivery
 9590 9402 9944 5335 0640 37	D. Is delivery address different from item 1? <input type="checkbox"/> Yes If YES, enter delivery address below: <input type="checkbox"/> No 	
2. Article Number (Transfer from service label) 9589 0710 5270 4103 0823 28	3. Service Type <input type="checkbox"/> Priority Mail Express® <input type="checkbox"/> Registered Mail™ <input type="checkbox"/> Adult Signature <input type="checkbox"/> Registered Mail Restricted Delivery <input type="checkbox"/> Adult Signature Restricted Delivery <input type="checkbox"/> Signature Confirmation™ <input type="checkbox"/> Certified Mail® <input type="checkbox"/> Signature Confirmation Restricted Delivery <input type="checkbox"/> Certified Mail Restricted Delivery <input type="checkbox"/> Collect on Delivery <input type="checkbox"/> Collect on Delivery Restricted Delivery	
PS Form 3811, July 2020 PSN 7530-02-000-9053 Domestic Return Receipt		

Overriding Interest Owners

ALERT: IMPACTS FROM SEVERE WEATHER IN THE MIDWEST AND SOUTHERN U.S. MAY DELAY FINAL DELIVERY OF YOUR MAIL AND PACKAGES.
[READ MORE](https://about.usps.com/newsroom/service-alerts/)

USPS Tracking®

[FAQs >](#)

**Track Packages
Anytime, Anywhere**

Get the free Informed Delivery® feature to receive automated notifications on your packages

[Learn More](#)

([https://reg.usps.com/xsell?](https://reg.usps.com/xsell?app=UspsTools&ref=homepageBanner&appURL=https%3A%2F%2Finformeddelivery.usps.com/box/pages/intro/start.action)

[app=UspsTools&ref=homepageBanner&appURL=https%3A%2F%2Finformeddelivery.usps.com/box/pages/intro/start.action](https://reg.usps.com/xsell?app=UspsTools&ref=homepageBanner&appURL=https%3A%2F%2Finformeddelivery.usps.com/box/pages/intro/start.action))

Tracking Number:

[Remove X](#)

9589071052704103082717

[Copy](#)

[Add to Informed Delivery \(https://informedelivery.usps.com/\)](https://informedelivery.usps.com/)

Latest Update

Your item was returned to the sender on April 24, 2026 at 9:31 am in HOUSTON, TX 77079 because of an incomplete address.

Alert

Insufficient Address

HOUSTON, TX 77079
April 24, 2026, 9:31 am

Arrived at USPS Regional Destination Facility

SOUTH HOUSTON PROCESSING CENTER
April 23, 2026, 11:56 am

[See All Tracking History](#)

What Do USPS Tracking Statuses Mean?

(<https://faq.usps.com/s/article/Where-is-my-package>)



Postmark
Here

.ess ^

Feedback

Need More Help?

Contact USPS Tracking support for further assistance.

[FAQs](#)

SENDER: COMPLETE THIS SECTION	COMPLETE THIS SECTION ON DELIVERY																	
<ul style="list-style-type: none"> ■ Complete items 1, 2, and 3. ■ Print your name and address on the reverse so that we can return the card to you. ■ Attach this card to the back of the mailpiece, or on the front if space permits. 	<p>A. Signature X</p> <p style="text-align: right;"><input type="checkbox"/> Agent <input type="checkbox"/> Addressee</p>																	
1. Article Addressed to:	B. Received by (Printed Name)	C. Date of Delivery																
<p>Concho P.O. Box 7500 Bartlesville, OK 74005</p>																		
	<p>D. Is delivery address different from item 1? <input type="checkbox"/> Yes If YES, enter delivery address below: <input checked="" type="checkbox"/> No</p>																	
	<p>APR 24 2026</p> <p>MAIL SERVICES BARTLESVILLE, OK</p>																	
	<p>3: Service Type</p> <table border="0"> <tr> <td><input type="checkbox"/> Adult Signature</td> <td><input type="checkbox"/> Priority Mail Express®</td> </tr> <tr> <td><input type="checkbox"/> Adult Signature Restricted Delivery</td> <td><input type="checkbox"/> Registered Mail™</td> </tr> <tr> <td><input type="checkbox"/> Certified Mail®</td> <td><input type="checkbox"/> Registered Mail Restricted Delivery</td> </tr> <tr> <td><input type="checkbox"/> Certified Mail Restricted Delivery</td> <td><input type="checkbox"/> Signature Confirmation™</td> </tr> <tr> <td><input type="checkbox"/> Collect on Delivery</td> <td><input type="checkbox"/> Signature Confirmation Restricted Delivery</td> </tr> <tr> <td><input type="checkbox"/> Collect on Delivery Restricted Delivery</td> <td></td> </tr> <tr> <td><input type="checkbox"/> Insured Mail</td> <td></td> </tr> <tr> <td><input type="checkbox"/> Insured Mail Restricted Delivery</td> <td></td> </tr> </table>		<input type="checkbox"/> Adult Signature	<input type="checkbox"/> Priority Mail Express®	<input type="checkbox"/> Adult Signature Restricted Delivery	<input type="checkbox"/> Registered Mail™	<input type="checkbox"/> Certified Mail®	<input type="checkbox"/> Registered Mail Restricted Delivery	<input type="checkbox"/> Certified Mail Restricted Delivery	<input type="checkbox"/> Signature Confirmation™	<input type="checkbox"/> Collect on Delivery	<input type="checkbox"/> Signature Confirmation Restricted Delivery	<input type="checkbox"/> Collect on Delivery Restricted Delivery		<input type="checkbox"/> Insured Mail		<input type="checkbox"/> Insured Mail Restricted Delivery	
<input type="checkbox"/> Adult Signature	<input type="checkbox"/> Priority Mail Express®																	
<input type="checkbox"/> Adult Signature Restricted Delivery	<input type="checkbox"/> Registered Mail™																	
<input type="checkbox"/> Certified Mail®	<input type="checkbox"/> Registered Mail Restricted Delivery																	
<input type="checkbox"/> Certified Mail Restricted Delivery	<input type="checkbox"/> Signature Confirmation™																	
<input type="checkbox"/> Collect on Delivery	<input type="checkbox"/> Signature Confirmation Restricted Delivery																	
<input type="checkbox"/> Collect on Delivery Restricted Delivery																		
<input type="checkbox"/> Insured Mail																		
<input type="checkbox"/> Insured Mail Restricted Delivery																		
<p>9590 9402 9944 5335 0635 59</p>																		
2. Article Number (Transfer from service label)																		
9589 0710 5270 4103 0818 57																		
PS Form 3811, July 2020 PSN 7530-02-000-9053																		
Domestic Return Receipt																		

ALERT: IMPACTS FROM SEVERE WEATHER IN THE MIDWEST AND SOUTHERN U.S. MAY DELAY FINAL DELIVERY OF YOUR MAIL AND PACKAGES. READ MORE > (HTTPS://ABOUT.USPS.COM/NEWSROOM/SERVICE-ALERTS/)

USPS Tracking®

FAQs >

Track Packages Anytime, Anywhere

Get the free Informed Delivery® feature to receive automated notifications on your packages

[Learn More](#)

(https://reg.usps.com/xsell?

app=UspsTools&ref=homepageBanner&appURL=https%3A%2F%2Finformedelivery.usps.com/box/pages/intro/start.action)

Tracking Number:

Remove X

9589071052704103081864

Copy

Add to Informed Delivery (https://informedelivery.usps.com/)

Latest Update

Your item was picked up at a postal facility at 11:35 am on April 28, 2026 in MIDLAND, TX 79705.

Delivered

Delivered, Individual Picked Up at Postal Facility

MIDLAND, TX 79705

April 28, 2026, 11:35 am

[See All Tracking History](#)

Get More Out of USPS Tracking:

USPS Tracking Plus®

[What Do USPS Tracking Statuses Mean?](#)

(https://faq.usps.com/s/article/Where-is-my-package)

9589 0710 5270 4103 0818 64

U.S. Postal Service™	
CERTIFIED MAIL® RECEIPT	
Domestic Mail Only	
For delivery information, visit our website at www.usps.com ®.	
OFFICIAL USE	
Certified Mail Fee	\$ _____
Extra Services & Fees (check box, add fee as appropriate)	
<input type="checkbox"/> Return Receipt (hardcopy)	\$ _____
<input type="checkbox"/> Return Receipt (electronic)	\$ _____
<input type="checkbox"/> Certified Mail Restricted Delivery	\$ _____
<input type="checkbox"/> Adult Signature Required	\$ _____
<input type="checkbox"/> Adult Signature Restricted Delivery	\$ _____
Postage	
CRM 2018, LP	
P.O. Box 51933	
Midland, TX 79710	
PS Form 3800, January 2023 PSN 7530-02-000-9047 See Reverse for Instructions	

Postmark Here

help?

Contact USPS Tracking support for further assistance.

FAQs

Feedback

ALERT: IMPACTS FROM SEVERE WEATHER IN THE MIDWEST AND SOUTHERN U.S. MAY DELAY FINAL DELIVERY OF YOUR MAIL AND PACKAGES. READ MORE (HTTPS://ABOUT.USPS.COM/NEWSROOM/SERVICE-ALERTS/)

USPS Tracking®

FAQs >

Track Packages Anytime, Anywhere

Get the free Informed Delivery® feature to receive automated notifications on your packages

[Learn More](#)

(https://reg.usps.com/xsell?app=UspsTools&ref=homepageBanner&appURL=https%3A%2F%2Finformeddelivery.usps.com/box/pages/intro/start.action)

Tracking Number:

9589071052704103081895

Remove X

Copy

[Schedule a Redelivery \(https://tools.usps.com/redelivery.htm\)](https://tools.usps.com/redelivery.htm)

Latest Update

This is a reminder to arrange for redelivery of your item before May 8, 2026 or your item will be returned on May 9, 2026. You may arrange redelivery by using the Schedule a Redelivery feature on this page or may pick up the item at the Post Office indicated on the notice.

Delivery Attempt: Action Needed

Reminder to Schedule Redelivery of your item before May 8, 2026

April 29, 2026

Notice Left (No Authorized Recipient Available)

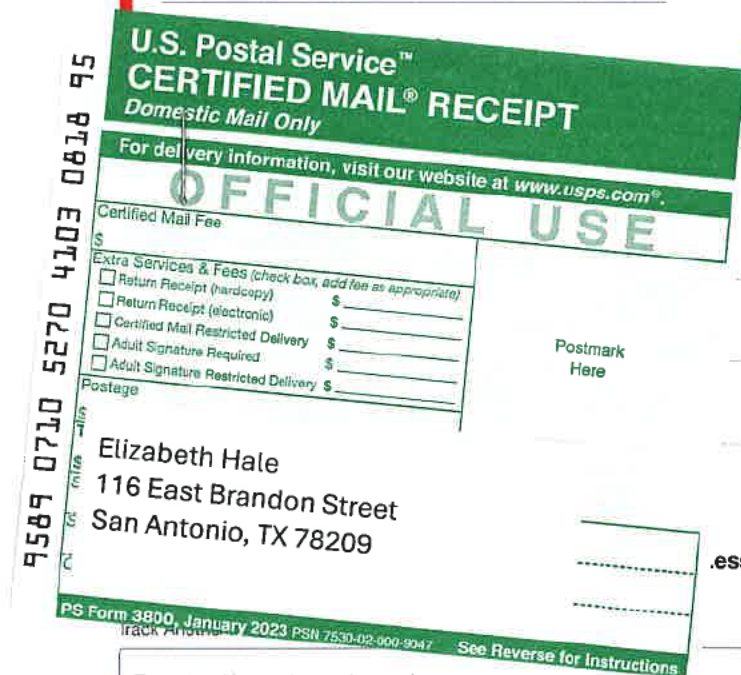
SAN ANTONIO, TX 78209

April 24, 2026, 12:21 pm

[See All Tracking History](#)

[What Do USPS Tracking Statuses Mean?](#)

<https://faq.usps.com/s/article/Where-is-my-package>



Enter tracking or barcode numbers

Feedback

Need More Help?

Contact USPS Tracking support for further assistance.

[FAQs](#)

ALERT: IMPACTS FROM SEVERE WEATHER IN THE MIDWEST AND SOUTHERN U.S. MAY DELAY FINAL DELIVERY OF YOUR MAIL AND PACKAGES.
[READ MORE](https://about.usps.com/newsroom/service-alerts/) (https://about.usps.com/newsroom/service-alerts/)

USPS Tracking®

[FAQs >](#)

**Track Packages
Anytime, Anywhere**

Get the free Informed Delivery® feature to receive automated notifications on your packages

[Learn More](#)

(https://reg.usps.com/xsell?

app=UspsTools&ref=homepageBanner&appURL=https%3A%2F%2Finformeddelivery.usps.com/box/pages/intro/start.action)

Tracking Number:

[Remove X](#)

9589071052704103081956

[Copy](#)

[Add to Informed Delivery \(https://informedelivery.usps.com/\)](https://informedelivery.usps.com/)

Latest Update

Your package is moving within the USPS network and is on track to be delivered to its final destination. It is currently in transit to the next facility.

Get More Out of USPS Tracking:

[USPS Tracking Plus®](#)

Moving Through Network

In Transit to Next Facility

April 28, 2026

Arrived at USPS Regional Facility

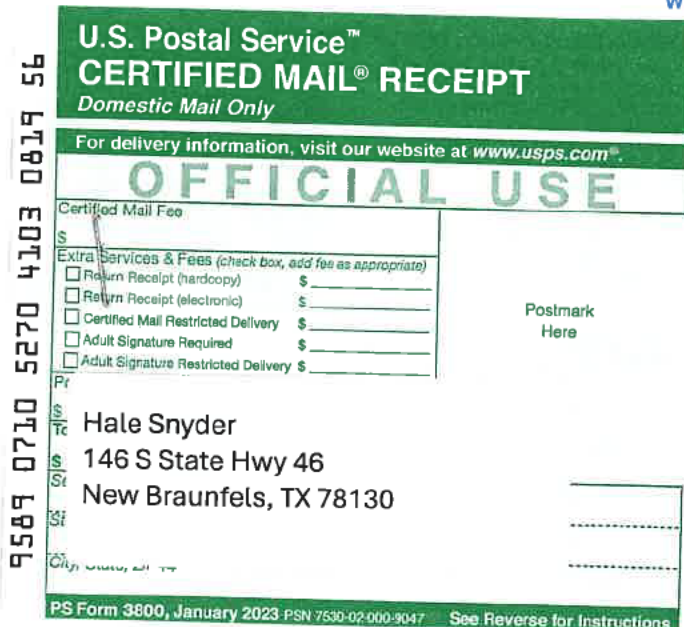
OKLAHOMA CITY OK DISTRIBUTION CENTER

April 27, 2026, 2:21 pm

[See All Tracking History](#)

[What Do USPS Tracking Statuses Mean?](#)

[://faq.usps.com/s/article/Where-is-my-package\)](https://faq.usps.com/s/article/Where-is-my-package)



Feedback

[Need more help?](#)

Contact USPS Tracking support for further assistance.

[FAQs](#)

ALERT: IMPACTS FROM SEVERE WEATHER IN THE MIDWEST AND SOUTHERN U.S. MAY DELAY FINAL DELIVERY OF YOUR MAIL AND PACKAGES. READ MORE . (HTTPS://ABOUT.USPS.COM/NEWSROOM/SERVICE-ALERTS/)

USPS Tracking®

FAQs >

Track Packages Anytime, Anywhere

Get the free Informed Delivery® feature to receive automated notifications on your packages

Learn More

(https://reg.usps.com/xsell?app=UspsTools&ref=homepageBanner&appURL=https%3A%2F%2Finformeddelivery.usps.com/box/pages/Intro/start.action)

Tracking Number:

Remove X

9589071052704103081970

Copy

Add to Informed Delivery (https://informedelivery.usps.com/)

Latest Update

Your package is moving within the USPS network and is on track to be delivered to its final destination. It is currently in transit to the next facility.

Get More Out of USPS Tracking:

USPS Tracking Plus®

Moving Through Network

In Transit to Next Facility

April 28, 2026

Arrived at USPS Regional Facility

OKLAHOMA CITY OK DISTRIBUTION CENTER

April 27, 2026, 2:21 pm

See All Tracking History

9589 0710 5270 4103 0819 70

U.S. Postal Service™
CERTIFIED MAIL® RECEIPT
 Domestic Mail Only

For delivery information, visit our website at www.usps.com

OFFICIAL USE

Certified Mail Fee	\$
Extra Services & Fees (check box, add fee as appropriate)	
<input type="checkbox"/> Return Receipt (hardcopy)	\$
<input type="checkbox"/> Return Receipt (electronic)	\$
<input type="checkbox"/> Certified Mail Restricted Delivery	\$
<input type="checkbox"/> Adult Signature Required	\$
<input type="checkbox"/> Adult Signature Restricted Delivery	\$
Postage	

Postmark Here

J. Dudley Snyder
 146 S State Hwy 46
 New Braunfels, TX 78130

PS Form 3800, January 2023 PSN 7530-02-000-9047 See Reverse for Instructions

Do USPS Tracking Statuses Mean?

(faq.usps.com/s/article/Where-is-my-package)

▼

▼

▼

Feedback

Need More Help?

Contact USPS Tracking support for further assistance.

FAQs

SENDER: COMPLETE THIS SECTION	COMPLETE THIS SECTION ON DELIVERY																	
<ul style="list-style-type: none"> ■ Complete items 1, 2, and 3. ■ Print your name and address on the reverse so that we can return the card to you. ■ Attach this card to the back of the mailpiece, or on the front if space permits. 	<p>A. Signature <input type="checkbox"/> Agent <input checked="" type="checkbox"/> Addressee</p>																	
<p>1. Article Addressed to:</p> <div style="border: 1px solid black; padding: 5px; margin: 5px 0;"> <p>Magnum Hunter Production 6001 Deauville Blvd, Ste N3.047 Midland, TX 79706</p> </div> <div style="text-align: center; margin: 5px 0;">  9590 9402 9944 5335 0637 02 </div>	<p>B. Received by (Printed Name)</p> <p><i>C. Perry</i></p>	<p>C. Date of Delivery</p> <p><i>4/26</i></p>																
<p>2. Article Number (Transfer from service label)</p> <p>9589 0710 5270 4103 0819 94</p>	<p>D. Is delivery address different from item 1? <input type="checkbox"/> Yes If YES, enter delivery address below: <input checked="" type="checkbox"/> No</p> <p>3. Service Type</p> <table border="0"> <tr> <td><input type="checkbox"/> Adult Signature</td> <td><input type="checkbox"/> Priority Mail Express®</td> </tr> <tr> <td><input type="checkbox"/> Adult Signature Restricted Delivery</td> <td><input type="checkbox"/> Registered Mail™</td> </tr> <tr> <td><input type="checkbox"/> Certified Mail®</td> <td><input type="checkbox"/> Registered Mail Restricted Delivery</td> </tr> <tr> <td><input type="checkbox"/> Certified Mail Restricted Delivery</td> <td><input type="checkbox"/> Signature Confirmation™</td> </tr> <tr> <td><input type="checkbox"/> Collect on Delivery</td> <td><input type="checkbox"/> Signature Confirmation Restricted Delivery</td> </tr> <tr> <td><input type="checkbox"/> Collect on Delivery Restricted Delivery</td> <td></td> </tr> <tr> <td><input type="checkbox"/> Insured Mail</td> <td></td> </tr> <tr> <td><input type="checkbox"/> Mail Restricted Delivery (00)</td> <td></td> </tr> </table>		<input type="checkbox"/> Adult Signature	<input type="checkbox"/> Priority Mail Express®	<input type="checkbox"/> Adult Signature Restricted Delivery	<input type="checkbox"/> Registered Mail™	<input type="checkbox"/> Certified Mail®	<input type="checkbox"/> Registered Mail Restricted Delivery	<input type="checkbox"/> Certified Mail Restricted Delivery	<input type="checkbox"/> Signature Confirmation™	<input type="checkbox"/> Collect on Delivery	<input type="checkbox"/> Signature Confirmation Restricted Delivery	<input type="checkbox"/> Collect on Delivery Restricted Delivery		<input type="checkbox"/> Insured Mail		<input type="checkbox"/> Mail Restricted Delivery (00)	
<input type="checkbox"/> Adult Signature	<input type="checkbox"/> Priority Mail Express®																	
<input type="checkbox"/> Adult Signature Restricted Delivery	<input type="checkbox"/> Registered Mail™																	
<input type="checkbox"/> Certified Mail®	<input type="checkbox"/> Registered Mail Restricted Delivery																	
<input type="checkbox"/> Certified Mail Restricted Delivery	<input type="checkbox"/> Signature Confirmation™																	
<input type="checkbox"/> Collect on Delivery	<input type="checkbox"/> Signature Confirmation Restricted Delivery																	
<input type="checkbox"/> Collect on Delivery Restricted Delivery																		
<input type="checkbox"/> Insured Mail																		
<input type="checkbox"/> Mail Restricted Delivery (00)																		
<p>PS Form 3811, July 2020 PSN 7530-02-000-9053 Domestic Return Receipt</p>																		

Shaheen Law NM
422 Medico Lane Ste. A
Santa Fe, NM 87505

CERTIFIED MAIL

9589 0710 5270 4103 0820 07



Handwritten signature: J. F. 509

Marathon Oil Permian, LLC
5555 San Felipe Street
Houston, TX 77056

NIXIE 773 7E 12CU 7204/26/26
RETURN TO SENDER
NOT DELIVERABLE AS ADDRESSED
IMMEDIATELY

Retail



RDC 99



77056

U.S. POSTAGE PAID
FCM LG ENV
SANTA FE, NM 87505
APR 20, 2026
\$11.60
S2324W500441-69

ALERT: IMPACTS FROM SEVERE WEATHER IN THE MIDWEST AND SOUTHERN U.S. MAY DELAY FINAL DELIVERY OF YOUR MAIL AND PACKAGES. READ MORE: (HTTPS://ABOUT.USPS.COM/NEWSROOM/SERVICE-ALERTS/)

USPS Tracking®

FAQs >

Track Packages Anytime, Anywhere

Get the free Informed Delivery® feature to receive automated notifications on your packages

[Learn More](#)

(https://reg.usps.com/xsell?

app=UspsTools&ref=homepageBanner&appURL=https%3A%2F%2Finformeddelivery.usps.com/box/pages/intro/start.action)

Tracking Number:

Remove X

9589071052704103082045

Copy

Add to Informed Delivery (https://informedelivery.usps.com/)

Latest Update

Your item was picked up at the post office at 1:53 pm on April 29, 2026 in FORT WORTH, TX 76107.

Delivered

Delivered, Individual Picked Up at Post Office

FORT WORTH, TX 76107

April 29, 2026, 1:53 pm

[See All Tracking History](#)

Get More Out of USPS Tracking:

USPS Tracking Plus®

[What Do USPS Tracking Statuses Mean?](#)

(https://faq.usps.com/s/article/Where-is-my-package)



Feedback

help?

for further assistance.

FAQs

ALERT: IMPACTS FROM SEVERE WEATHER IN THE MIDWEST AND SOUTHERN U.S. MAY DELAY FINAL DELIVERY OF YOUR MAIL AND PACKAGES.
[READ MORE . \(HTTPS://ABOUT.USPS.COM/NEWSROOM/SERVICE-ALERTS/\)](https://about.usps.com/newsroom/service-alerts/)

USPS Tracking®

[FAQs >](#)

Track Packages Anytime, Anywhere

Get the free Informed Delivery® feature to receive automated notifications on your packages

[Learn More](#)

([https://reg.usps.com/xsell?](https://reg.usps.com/xsell?app=UspsTools&ref=homepageBanner&appURL=https%3A%2F%2Finformeddelivery.usps.com/box/pages/intro/start.action)

[app=UspsTools&ref=homepageBanner&appURL=https%3A%2F%2Finformeddelivery.usps.com/box/pages/intro/start.action](https://reg.usps.com/xsell?app=UspsTools&ref=homepageBanner&appURL=https%3A%2F%2Finformeddelivery.usps.com/box/pages/intro/start.action))

Tracking Number:

9589071052704103082090

[Remove X](#)

[Copy](#) [Add to Informed Delivery \(https://informedelivery.usps.com/\)](https://informedelivery.usps.com/)

Latest Update

Your item was picked up at the post office at 10:01 am on April 28, 2026 in MIDLAND, TX 79701.

Delivered

Delivered, Individual Picked Up at Post Office

MIDLAND, TX 79701
April 28, 2026, 10:01 am

[See All Tracking History](#)

[What Do USPS Tracking Statuses Mean?](#)

<https://faq.usps.com/s/article/Where-is-my-package>



- ▼
- ▼
- ▼
- ▲

Feedback

Need More Help?

Contact USPS Tracking support for further assistance.

[FAQs](#)

ALERT: IMPACTS FROM SEVERE WEATHER IN THE MIDWEST AND SOUTHERN U.S. MAY DELAY FINAL DELIVERY OF YOUR MAIL AND PACKAGES. READ MORE (HTTPS://ABOUT.USPS.COM/NEWSROOM/SERVICE-ALERTS/)

USPS Tracking®

FAQs >

Track Packages Anytime, Anywhere

Get the free Informed Delivery® feature to receive automated notifications on your packages

[Learn More](#)

(https://reg.usps.com/xsell?

app=UspsTools&ref=homepageBanner&appURL=https%3A%2F%2Finformeddelivery.usps.com/box/pages/intro/start.action)

Tracking Number:

Remove X

9589071052704103082113

Copy

Add to Informed Delivery (https://informedelivery.usps.com/)

Latest Update

Your package will arrive later than expected, but is still on its way. It is currently in transit to the next facility.

Get More Out of USPS Tracking:

USPS Tracking Plus®

Moving Through Network

In Transit to Next Facility, Arriving Late

April 27, 2026

Arrived at USPS Regional Destination Facility

COPELL TX DISTRIBUTION CENTER

April 23, 2026, 11:16 am

[See All Tracking History](#)

U.S. Postal Service™
CERTIFIED MAIL® RECEIPT
Domestic Mail Only

For delivery information, visit our website at www.usps.com®.

OFFICIAL USE

Certified Mail Fee

\$

Extra Services & Fees (check box, add fee as appropriate)

- Return Receipt (hardcopy) \$
- Return Receipt (electronic) \$
- Certified Mail Restricted Delivery \$
- Adult Signature Required \$
- Adult Signature Restricted Delivery \$

Postmark Here

Postage

Murchison Oil & Gas, LLC
Legacy Tower One
7250 Dallas Prkwy, Ste. 1400
Plano, TX 75024

PS Form 3800, January 2023 PSN 7530-02-000-9047 See Reverse for Instructions

[What Do USPS Tracking Statuses Mean?](#)



<https://faq.usps.com/s/article/Where-is-my-package>

Feedback

Need More Help?

Contact USPS Tracking support for further assistance.

FAQs

SENDER: COMPLETE THIS SECTION	COMPLETE THIS SECTION ON DELIVERY															
<ul style="list-style-type: none"> ■ Complete items 1, 2, and 3. ■ Print your name and address on the reverse so that we can return the card to you. ■ Attach this card to the back of the mailpiece, or on the front if space permits. 	<p>A. Signature <input type="checkbox"/> Agent <input checked="" type="checkbox"/>  <input type="checkbox"/> Addressee</p>															
<p>1. Article Addressed to:</p> <p style="text-align: center;">Oak Valley Mineral and Land, LP PO Box 50820 Midland, TX 79710</p>  <p style="text-align: center;">9590 9402 9944 5335 0638 32</p>	<p>B. Received by (Printed Name)</p>	<p>C. Date of Delivery 4/24/2026</p>														
<p>2. Article Number (Transfer from service label) 9589 0710 5270 4103 0821 37</p>	<p>D. Is delivery address different from item 1? <input type="checkbox"/> Yes If YES, enter delivery address below: <input type="checkbox"/> No</p> <p>3. Service Type</p> <table border="0"> <tr> <td><input type="checkbox"/> Adult Signature</td> <td><input type="checkbox"/> Priority Mail Express®</td> </tr> <tr> <td><input type="checkbox"/> Adult Signature Restricted Delivery</td> <td><input type="checkbox"/> Registered Mail™</td> </tr> <tr> <td><input type="checkbox"/> Certified Mail®</td> <td><input type="checkbox"/> Registered Mail Restricted Delivery</td> </tr> <tr> <td><input type="checkbox"/> Certified Mail Restricted Delivery</td> <td><input type="checkbox"/> Signature Confirmation™</td> </tr> <tr> <td><input type="checkbox"/> Collect on Delivery</td> <td><input type="checkbox"/> Signature Confirmation Restricted Delivery</td> </tr> <tr> <td><input type="checkbox"/> Collect on Delivery Restricted Delivery</td> <td></td> </tr> <tr> <td><input type="checkbox"/> Mail Restricted Delivery (over \$500)</td> <td></td> </tr> </table>		<input type="checkbox"/> Adult Signature	<input type="checkbox"/> Priority Mail Express®	<input type="checkbox"/> Adult Signature Restricted Delivery	<input type="checkbox"/> Registered Mail™	<input type="checkbox"/> Certified Mail®	<input type="checkbox"/> Registered Mail Restricted Delivery	<input type="checkbox"/> Certified Mail Restricted Delivery	<input type="checkbox"/> Signature Confirmation™	<input type="checkbox"/> Collect on Delivery	<input type="checkbox"/> Signature Confirmation Restricted Delivery	<input type="checkbox"/> Collect on Delivery Restricted Delivery		<input type="checkbox"/> Mail Restricted Delivery (over \$500)	
<input type="checkbox"/> Adult Signature	<input type="checkbox"/> Priority Mail Express®															
<input type="checkbox"/> Adult Signature Restricted Delivery	<input type="checkbox"/> Registered Mail™															
<input type="checkbox"/> Certified Mail®	<input type="checkbox"/> Registered Mail Restricted Delivery															
<input type="checkbox"/> Certified Mail Restricted Delivery	<input type="checkbox"/> Signature Confirmation™															
<input type="checkbox"/> Collect on Delivery	<input type="checkbox"/> Signature Confirmation Restricted Delivery															
<input type="checkbox"/> Collect on Delivery Restricted Delivery																
<input type="checkbox"/> Mail Restricted Delivery (over \$500)																
<p>PS Form 3811, July 2020 PSN 7530-02-000-9053</p>		<p>Domestic Return Receipt</p>														

ALERT: IMPACTS FROM SEVERE WEATHER IN THE MIDWEST AND SOUTHERN U.S. MAY DELAY FINAL DELIVERY OF YOUR MAIL AND PACKAGES. READ MORE: (HTTPS://ABOUT.USPS.COM/NEWSROOM/SERVICE-ALERTS/)

USPS Tracking®

FAQs >

Track Packages Anytime, Anywhere

Get the free Informed Delivery® feature to receive automated notifications on your packages

[Learn More](#)

(https://reg.usps.com/xsell?

app=UspsTools&ref=homepageBanner&appURL=https%3A%2F%2Finformeddelivery.usps.com/box/pages/intro/start.action)

Tracking Number:

Remove X

9589071052704103082144

Copy

Add to Informed Delivery (https://informedelivery.usps.com/)

Latest Update

Your package is moving within the USPS network and is on track to be delivered to its final destination. It is currently in transit to the next facility.

Moving Through Network

In Transit to Next Facility

April 28, 2026

Arrived at USPS Regional Destination Facility

NORTH HOUSTON TX DISTRIBUTION CENTER

April 26, 2026, 3:35 pm

[See All Tracking History](#)

[What Do USPS Tracking Statuses Mean?](#)

<https://faq.usps.com/s/article/Where-is-my-package>

Get More Out of USPS Tracking:

U.S. Postal Service™
CERTIFIED MAIL® RECEIPT
Domestic Mail Only

For delivery information, visit our website at www.usps.com™.

OFFICIAL USE

Certified Mail Fee	\$
Extra Services & Fees (check box, add fee as appropriate)	
<input type="checkbox"/> Return Receipt (hardcopy)	\$
<input type="checkbox"/> Return Receipt (electronic)	\$
<input type="checkbox"/> Certified Mail Restricted Delivery	\$
<input type="checkbox"/> Adult Signature Required	\$
<input type="checkbox"/> Adult Signature Restricted Delivery	\$
Postage	

Postmark Here

OneMap II, LLC
109 North Post Oak Lane, Ste. 140
Houston, Texas 77024

is ^

PS Form 3800, January 2023 PSN 7530 02-000-9047 See Reverse for Instructions

Feedback

Need More Help?

Contact USPS Tracking support for further assistance.

FAQs

ALERT: IMPACTS FROM SEVERE WEATHER IN THE MIDWEST AND SOUTHERN U.S. MAY DELAY FINAL DELIVERY OF YOUR MAIL AND PACKAGES.
[READ MORE > \(HTTPS://ABOUT.USPS.COM/NEWSROOM/SERVICE-ALERTS/\)](https://about.usps.com/newsroom/service-alerts/)

USPS Tracking®

FAQs >

**Track Packages
Anytime, Anywhere**

Get the free Informed Delivery® feature to receive automated notifications on your packages

[Learn More](#)

([https://reg.usps.com/xsell?](https://reg.usps.com/xsell?app=UspsTools&ref=homepageBanner&appURL=https%3A%2F%2Finformeddelivery.usps.com/box/pages/intro/start.action)

<https://reg.usps.com/xsell?app=UspsTools&ref=homepageBanner&appURL=https%3A%2F%2Finformeddelivery.usps.com/box/pages/intro/start.action>)

Remove X

Tracking Number:

9589071052704103082151

Copy

Add to Informed Delivery (<https://informedelivery.usps.com/>)

Latest Update

Your item was picked up at the post office at 12:31 pm on April 28, 2026 in FORT WORTH, TX 76107.

Delivered

Delivered, Individual Picked Up at Post Office

FORT WORTH, TX 76107

April 28, 2026, 12:31 pm

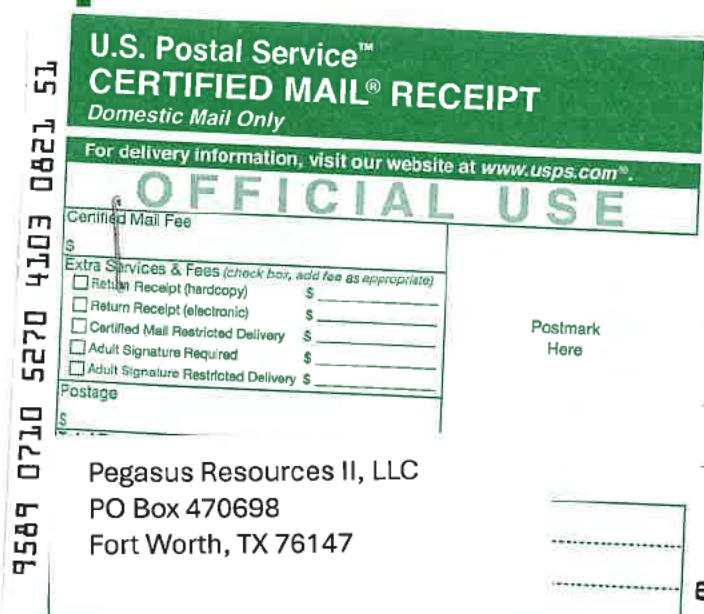
[See All Tracking History](#)

Get More Out of USPS Tracking:

USPS Tracking Plus®

[What Do USPS Tracking Statuses Mean?](#)

(<https://faq.usps.com/s/article/Where-is-my-package>)



9589 0710 5270 4103 0821 51

Feedback

Need Help?

Contact USPS Tracking Support for further assistance.

FAQs

ALERT: IMPACTS FROM SEVERE WEATHER IN THE MIDWEST AND SOUTHERN U.S. MAY DELAY FINAL DELIVERY OF YOUR MAIL AND PACKAGES. READ MORE . (HTTPS://ABOUT.USPS.COM/NEWSROOM/SERVICE-ALERTS/)

USPS Tracking®

FAQs >

Track Packages Anytime, Anywhere

Get the free Informed Delivery® feature to receive automated notifications on your packages

[Learn More](#)

(https://reg.usps.com/xsell?app=UspsTools&ref=homepageBanner&appURL=https%3A%2F%2Finformeddelivery.usps.com/box/pages/intro/start.action)

Tracking Number:

Remove X

9589071052704103082182

Copy

Add to Informed Delivery (https://informedelivery.usps.com/)

Latest Update

Your item was delivered to the front desk, reception area, or mail room at 4:11 pm on April 27, 2026 in HOUSTON, TX 77056.

Delivered

Delivered, Front Desk/Reception/Mail Room

HOUSTON, TX 77056

April 27, 2026, 4:11 pm

[See All Tracking History](#)

[What Do USPS Tracking Statuses Mean?](#)
(https://faq.usps.com/s/article/Where-is-my-package)

Get More Out of USPS Tracking:

USPS Tracking Plus®



Feedback

Help?

for further assistance.

[FAQs](#)

ALERT: IMPACTS FROM SEVERE WEATHER IN THE MIDWEST AND SOUTHERN U.S. MAY DELAY FINAL DELIVERY OF YOUR MAIL AND PACKAGES.
[READ MORE . \(HTTPS://ABOUT.USPS.COM/NEWSROOM/SERVICE-ALERTS/\)](https://about.usps.com/newsroom/service-alerts/)

USPS Tracking®

FAQs >

Track Packages
Anytime, Anywhere

Get the free Informed Delivery® feature to receive automated notifications on your packages

[Learn More](https://reg.usps.com/xsell?app=UspsTools&ref=homepageBanner&appURL=https%3A%2F%2Finformeddelivery.usps.com/box/pages/Intro/start.action)

([https://reg.usps.com/xsell?](https://reg.usps.com/xsell?app=UspsTools&ref=homepageBanner&appURL=https%3A%2F%2Finformeddelivery.usps.com/box/pages/Intro/start.action)

[app=UspsTools&ref=homepageBanner&appURL=https%3A%2F%2Finformeddelivery.usps.com/box/pages/Intro/start.action](https://reg.usps.com/xsell?app=UspsTools&ref=homepageBanner&appURL=https%3A%2F%2Finformeddelivery.usps.com/box/pages/Intro/start.action))

Tracking Number:

Remove X

9589071052704103082250

Copy

Add to Informed Delivery (<https://informedelivery.usps.com/>)

Latest Update

Your item was returned to the sender on April 25, 2026 at 9:06 am in DENVER, CO 80202 because the addressee was not known at the delivery address noted on the package.

Alert

Addressee Unknown

DENVER, CO 80202
April 25, 2026, 9:06 am

In Transit to Next Facility

April 24, 2026

[See All Tracking History](#)

[What Do USPS Tracking Statuses Mean?](https://faq.usps.com/s/article/Where-is-my-package)

<https://faq.usps.com/s/article/Where-is-my-package>



Feedback

Need More Help?

Contact USPS Tracking support for further assistance.



FAQs

SENDER: COMPLETE THIS SECTION	COMPLETE THIS SECTION ON DELIVERY													
<ul style="list-style-type: none"> ■ Complete items 1, 2, and 3. ■ Print your name and address on the reverse so that we can return the card to you. ■ Attach this card to the back of the mailpiece, or on the front if space permits. 	<p>A. Signature <input checked="" type="checkbox"/>  <input type="checkbox"/> Agent <input type="checkbox"/> Addressee</p>													
<p>1. Article Addressed to:</p> <p style="text-align: center;">Sortida Resources, LLC PO Box 50820 Midland, TX 79710</p>	<p>B. Received by (Printed Name)</p>	<p>C. Date of Delivery 4/24/2026</p>												
<p>2. Article Number (Transfer from service label)</p> <p style="text-align: center;">9590 9402 9944 5335 0639 62</p>	<p>D. Is delivery address different from item 1? <input type="checkbox"/> Yes If YES, enter delivery address below: <input type="checkbox"/> No</p>													
<p>3. Article Number (Transfer from service label)</p> <p style="text-align: center;">9589 0710 5270 4103 0822 67</p>	<p>3. Service Type</p> <table border="0"> <tr> <td><input type="checkbox"/> Adult Signature</td> <td><input type="checkbox"/> Priority Mail Express®</td> </tr> <tr> <td><input type="checkbox"/> Adult Signature Restricted Delivery</td> <td><input type="checkbox"/> Registered Mail™</td> </tr> <tr> <td><input type="checkbox"/> Certified Mail®</td> <td><input type="checkbox"/> Registered Mail Restricted Delivery</td> </tr> <tr> <td><input type="checkbox"/> Certified Mail Restricted Delivery</td> <td><input type="checkbox"/> Signature Confirmation™</td> </tr> <tr> <td><input type="checkbox"/> Collect on Delivery</td> <td><input type="checkbox"/> Signature Confirmation Restricted Delivery</td> </tr> <tr> <td><input type="checkbox"/> Collect on Delivery Restricted Delivery</td> <td><input type="checkbox"/> Restricted Delivery</td> </tr> </table>		<input type="checkbox"/> Adult Signature	<input type="checkbox"/> Priority Mail Express®	<input type="checkbox"/> Adult Signature Restricted Delivery	<input type="checkbox"/> Registered Mail™	<input type="checkbox"/> Certified Mail®	<input type="checkbox"/> Registered Mail Restricted Delivery	<input type="checkbox"/> Certified Mail Restricted Delivery	<input type="checkbox"/> Signature Confirmation™	<input type="checkbox"/> Collect on Delivery	<input type="checkbox"/> Signature Confirmation Restricted Delivery	<input type="checkbox"/> Collect on Delivery Restricted Delivery	<input type="checkbox"/> Restricted Delivery
<input type="checkbox"/> Adult Signature	<input type="checkbox"/> Priority Mail Express®													
<input type="checkbox"/> Adult Signature Restricted Delivery	<input type="checkbox"/> Registered Mail™													
<input type="checkbox"/> Certified Mail®	<input type="checkbox"/> Registered Mail Restricted Delivery													
<input type="checkbox"/> Certified Mail Restricted Delivery	<input type="checkbox"/> Signature Confirmation™													
<input type="checkbox"/> Collect on Delivery	<input type="checkbox"/> Signature Confirmation Restricted Delivery													
<input type="checkbox"/> Collect on Delivery Restricted Delivery	<input type="checkbox"/> Restricted Delivery													

PS Form 3811, July 2020 PSN 7530-02-000-9053

Domestic Return Receipt

Royalty Interest Owners

SENDER: COMPLETE THIS SECTION	COMPLETE THIS SECTION ON DELIVERY															
<ul style="list-style-type: none"> ■ Complete items 1, 2, and 3. ■ Print your name and address on the reverse so that we can return the card to you. ■ Attach this card to the back of the mailpiece, or on the front if space permits. 	<p>A. Signature <input type="checkbox"/> Agent <input checked="" type="checkbox"/>  <input type="checkbox"/> Addressee</p>															
<p>1. Article Addressed to:</p> <p style="text-align: center;">Oak Valley Mineral and Land, LP PO Box 50820 Midland, TX 79710</p>	<p>B. Received by (Printed Name)</p>	<p>C. Date of Delivery 4/24/2026</p>														
 9590 9402 9944 5335 0638 32	<p>D. Is delivery address different from item 1? <input type="checkbox"/> Yes If YES, enter delivery address below: <input type="checkbox"/> No</p>															
<p>2. Article Number (Transfer from service label) 9589 0710 5270 4103 0821 37</p>	<p>3. Service Type</p> <table border="0"> <tr> <td><input type="checkbox"/> Adult Signature</td> <td><input type="checkbox"/> Priority Mail Express®</td> </tr> <tr> <td><input type="checkbox"/> Adult Signature Restricted Delivery</td> <td><input type="checkbox"/> Registered Mail™</td> </tr> <tr> <td><input type="checkbox"/> Certified Mail®</td> <td><input type="checkbox"/> Registered Mail Restricted Delivery</td> </tr> <tr> <td><input type="checkbox"/> Certified Mail Restricted Delivery</td> <td><input type="checkbox"/> Signature Confirmation™</td> </tr> <tr> <td><input type="checkbox"/> Collect on Delivery</td> <td><input type="checkbox"/> Signature Confirmation Restricted Delivery</td> </tr> <tr> <td><input type="checkbox"/> Collect on Delivery Restricted Delivery</td> <td></td> </tr> <tr> <td><input type="checkbox"/> Mail Restricted Delivery (over \$500)</td> <td></td> </tr> </table>		<input type="checkbox"/> Adult Signature	<input type="checkbox"/> Priority Mail Express®	<input type="checkbox"/> Adult Signature Restricted Delivery	<input type="checkbox"/> Registered Mail™	<input type="checkbox"/> Certified Mail®	<input type="checkbox"/> Registered Mail Restricted Delivery	<input type="checkbox"/> Certified Mail Restricted Delivery	<input type="checkbox"/> Signature Confirmation™	<input type="checkbox"/> Collect on Delivery	<input type="checkbox"/> Signature Confirmation Restricted Delivery	<input type="checkbox"/> Collect on Delivery Restricted Delivery		<input type="checkbox"/> Mail Restricted Delivery (over \$500)	
<input type="checkbox"/> Adult Signature	<input type="checkbox"/> Priority Mail Express®															
<input type="checkbox"/> Adult Signature Restricted Delivery	<input type="checkbox"/> Registered Mail™															
<input type="checkbox"/> Certified Mail®	<input type="checkbox"/> Registered Mail Restricted Delivery															
<input type="checkbox"/> Certified Mail Restricted Delivery	<input type="checkbox"/> Signature Confirmation™															
<input type="checkbox"/> Collect on Delivery	<input type="checkbox"/> Signature Confirmation Restricted Delivery															
<input type="checkbox"/> Collect on Delivery Restricted Delivery																
<input type="checkbox"/> Mail Restricted Delivery (over \$500)																
<p>PS Form 3811, July 2020 PSN 7530-02-000-9053</p>		<p>Domestic Return Receipt</p>														

ALERT: IMPACTS FROM SEVERE WEATHER IN THE MIDWEST AND SOUTHERN U.S. MAY DELAY FINAL DELIVERY OF YOUR MAIL AND PACKAGES.
READ MORE · (HTTPS://ABOUT.USPS.COM/NEWSROOM/SERVICE-ALERTS/)

USPS Tracking®

FAQs >

**Track Packages
Anytime, Anywhere**

Get the free Informed Delivery® feature to receive automated notifications on your packages

[Learn More](#)

(https://reg.usps.com/xsell?

app=UspsTools&ref=homepageBanner&appURL=https%3A%2F%2Finformeddelivery.usps.com/box/pages/intro/start.action)

Tracking Number:

Remove X

9589071052704103082182

Copy

Add to Informed Delivery (https://informedelivery.usps.com/)

Latest Update

Your item was delivered to the front desk, reception area, or mail room at 4:11 pm on April 27, 2026 in HOUSTON, TX 77056.

Delivered

Delivered, Front Desk/Reception/Mail Room

HOUSTON, TX 77056
April 27, 2026, 4:11 pm

[See All Tracking History](#)

[What Do USPS Tracking Statuses Mean?](https://faq.usps.com/s/article/Where-is-my-package)
(https://faq.usps.com/s/article/Where-is-my-package)

Get More Out of USPS Tracking:

USPS Tracking Plus®



Help?

for further assistance.

FAQs

Feedback

ALERT: IMPACTS FROM SEVERE WEATHER IN THE MIDWEST AND SOUTHERN U.S. MAY DELAY FINAL DELIVERY OF YOUR MAIL AND PACKAGES. READ MORE . (HTTPS://ABOUT.USPS.COM/NEWSROOM/SERVICE-ALERTS/)

USPS Tracking®

FAQs >

Track Packages Anytime, Anywhere

Get the free Informed Delivery® feature to receive automated notifications on your packages

[Learn More](#)

(https://reg.usps.com/xsell?

app=UspsTools&ref=homepageBanner&appURL=https%3A%2F%2Finformeddelivery.usps.com/box/pages/intro/start.action)

Tracking Number:

Remove X

9589071052704103082250

Copy

Add to Informed Delivery (https://informedelivery.usps.com/)

Latest Update

Your item was returned to the sender on April 25, 2026 at 9:06 am in DENVER, CO 80202 because the addressee was not known at the delivery address noted on the package.

Alert

Addressee Unknown

DENVER, CO 80202
April 25, 2026, 9:06 am

In Transit to Next Facility

April 24, 2026

[See All Tracking History](#)

[What Do USPS Tracking Statuses Mean?](#)

<https://faq.usps.com/s/article/Where-is-my-package>



Postmark Here

is ^

Feedback

Need More Help?

Contact USPS Tracking support for further assistance.

FAQs

SENDER: COMPLETE THIS SECTION	COMPLETE THIS SECTION ON DELIVERY	
<ul style="list-style-type: none"> ■ Complete items 1, 2, and 3. ■ Print your name and address on the reverse so that we can return the card to you. ■ Attach this card to the back of the mailpiece, or on the front if space permits. 	<p>A. Signature <input type="checkbox"/> Agent <input type="checkbox"/> Addressee</p> <p>X </p>	
<p>1. Article Addressed to:</p> <p style="text-align: center;">Sortida Resources, LLC PO Box 50820 Midland, TX 79710</p>  <p style="text-align: center;">9590 9402 9944 5335 0639 62</p>	<p>B. Received by (Printed Name)</p>	<p>C. Date of Delivery 4/24/2026</p>
<p>2. Article Number (Transfer from service label)</p> <p style="text-align: center;">9589 0710 5270 4103 0822 67</p>	<p>D. Is delivery address different from item 1? <input type="checkbox"/> Yes If YES, enter delivery address below: <input type="checkbox"/> No</p> <p>3. Service Type <input type="checkbox"/> Priority Mail Express® <input type="checkbox"/> Registered Mail™ <input type="checkbox"/> Registered Mail Restricted Delivery <input type="checkbox"/> Certified Mail® <input type="checkbox"/> Certified Mail Restricted Delivery <input type="checkbox"/> Signature Confirmation™ <input type="checkbox"/> Signature Confirmation Restricted Delivery <input type="checkbox"/> Collect on Delivery <input type="checkbox"/> Collect on Delivery Restricted Delivery <input type="checkbox"/> Restricted Delivery</p>	
<p>PS Form 3811, July 2020 PSN 7530-02-000-9053</p>		<p>Domestic Return Receipt</p>

Other Interested Parties

ALERT: IMPACTS FROM SEVERE WEATHER IN THE MIDWEST AND SOUTHERN U.S. MAY DELAY FINAL DELIVERY OF YOUR...

USPS Tracking®

FAQs >

**Track Packages
Anytime, Anywhere**

Get the free Informed Delivery® feature to receive automated notifications on your packages

[Learn More](#)

([https://reg.usps.com/xsell?](https://reg.usps.com/xsell?app=UspsTools&ref=ho_nepageBanner&appURL=https%3A%2F%2Finformeddelivery.usps.com/box/pages/intro/start.action)

[app=UspsTools&ref=ho_nepageBanner&appURL=https%3A%2F%2Finformeddelivery.usps.com/box/pages/intro/start.action](https://reg.usps.com/xsell?app=UspsTools&ref=ho_nepageBanner&appURL=https%3A%2F%2Finformeddelivery.usps.com/box/pages/intro/start.action))

Tracking Number:

Remove X

9589071052704103082342

Copy

Add to Informed Delivery (<https://informedelivery.usps.com/>)

Latest Update

Your item was delivered to an individual at the address at 12:13 pm on April 27, 2026 in CARLSBAD, NM 88220.

Delivered

Delivered, Left with Individual

CARLSBAD, NM 88220
April 27, 2026, 12:13 pm

[See All Tracking History](#)

[What Do USPS Tracking Statuses Mean?](https://faq.usps.com/s/article/Where-is-my-package)
(<https://faq.usps.com/s/article/Where-is-my-package>)



See Less ^

Feedback

Need More Help?

Contact USPS Tracking support for further assistance.

FAQs

Affidavit of Publication

Copy of Publication:

No. 98940

State of New Mexico

County of Eddy:

Adrian Hedden

being duly sworn, says that he is the **Publisher**

of the Carlsbad Current Argus, a weekly newspaper of general circulation, published in English at Carlsbad, said county and state, and that the hereto attached

Legal Ad

was published in a regular and entire issue of the said Carlsbad Current Argus, a weekly newspaper duly qualified for that purpose within the meaning of Chapter 167 of the 1937 Session Laws of the state of New Mexico for

1 Consecutive weeks/day on the same

day as follows:

First Publication	<u>April 23, 2026</u>
Second Publication	<u></u>
Third Publication	<u></u>
Fourth Publication	<u></u>
Fifth Publication	<u></u>
Sixth Publication	<u></u>
Seventh Publication	<u></u>
Eighth Publication	<u></u>

Subscribed and sworn before me this

23rd day of April 2026

LATISHA ROMINE
 Notary Public, State of New Mexico
 Commission No. 1076338
 My Commission Expires
 05-12-2027



Latisha Romine
Notary Public, Eddy County, New Mexico

Exhibit C-4
Case No. 26110
Flat Creek Resources

NOTICE

To the following entities, individuals, their heirs, personal representatives, trustees, successors or assigns, and any other uncommitted mineral owners:

Allied Corporation; Amos Roberts; Amy Brent aka Amy S. Skenandore; Andrew Moody; Charles Waterbury; Civitas DE Basin Resources, LLC; Concho Oil & Gas LLC; Concho Resources, Inc.; Commerce Energy of Nebraska, Inc.; Commerce Energy Partnership, 1975-A; CRM 2018, LP; Eagle Oil & Gas Co.; Elaine Heinz Huddleston; Elizabeth Hale; ELSR, LP; Estate of Kevin Patrick Charlton, c/o Michael Albert Charlton; Hale Snyder; IBEX Resources Company, LLC; J. Dudley Snyder; James Allen Heinz; Jamie Brent (Smith); John Joseph Heinz, deceased, c/o Ina Paula Heinz; Karen Brent c/o Amy Brent; Mary Moriarty Charlton aka Mary C. Charlton, c/o Michael Albert Charlton; Michael Albert Charlton; Magnum Hunter Production, Inc.; Marathon Oil Permian, LLC; Margaret C. Lewis (Goddard), deceased, c/o Julian Goddard; Mary Sharon Throckmorton; McMullen Minerals II, LP; MEC Petroleum Corporation; Michael P. Massad, Sr. deceased, c/o Michael Paul Massad; Monica Brent; Montego Capital Fund 2, Ltd., c/o Rhett Gist; Montego Capital Fund 3, Ltd., c/o Rhett Gist; Mortlett Poder, c/o Teresa M. Heinz Bruns; Murchison Oil & Gas, LLC; Nancy Charlton Redding; Oak Valley Mineral and Land, LP, c/o Brandon Black; OneMap II, LLC; Pegasus Resources II, LLC; Permian Resources Operating, LLC; Pintail Production Company; Post Oak Crown Minerals, LLC; R. Kevin Spencer; Richard Moody; Robert E. Jacobs; Roseweb Partners, LP; Sarvis Permian Land Fund I, LLC; Sarvis Rockmount Permian Royalty Fund, LLC; Sitio Permian, LLC, c/o Britton James; Sortida Resources, LLC, c/o Brandon Black; Spencer M. Brent; Theresa M. Heinz Bruns; Tritex Production Company; Vaquero Minerals, LLC; Warwick-Ares, LLC; WPX Energy Permian, LLC; U.S. Energy Development Corp.; and the U.S. Bureau of Land Management.

Flat Creek Resources, LLC, has filed an application with the New Mexico Oil Conservation Division as follows:

Case No. 26110: Application of Flat Creek Resources, LLC for Compulsory Pooling, Eddy County, New Mexico. Applicant in the above-styled cause seeks an order from the Division pooling all uncommitted mineral interests in the Bone Spring formation, down to 8,062 (being 300 above the top of the Wolfcamp Formation, or 8,362) (WILLOW LAKE, BONE SPRING, WEST [96415]) Bone Spring formation (WILLOW LAKE, BONE SPRING, WEST [96415]) in a non-standard 640-acre, more or less, horizontal spacing and proration unit (HSU) comprised of the N/2 of Sections 22 and 23, Township 24 South, Range 26 East, in Eddy County, New Mexico. Applicant proposes to drill the following wells in the HSU: **Jurnegan Fed Com BS2 #1H** well, to be horizontally drilled from a surface hole location approximately 948' FNL and 713' FWL of Section 22, T24S-R26E to a bottom hole location approximately 440' FNL and 15' FEL of Section 23, T24S-R26E; and **Jurnegan Fed Com BS2 #2H** well, to be horizontally drilled from a surface hole location approximately 978' FNL and 713' FWL of Section 22, T24S-26E to a bottom hole location approximately 1,870' FNL and 15' FEL of Section 23, T24S-R26E. The completed intervals and first and last take points will meet statewide setback requirements for horizontal oil wells. Also to be considered will be the cost of drilling and completing the well and the allocation of the costs, the designation of Applicant as Operator of the well, and a 200% charge for the risk involved in drilling and completing the well. The wells and land are approximately 5 miles Northeast of Whites City, New Mexico.

The application is set for hearing before a Division Examiner at the New Mexico Oil Conservation Division on **May 7, 2026**, beginning at 9:30 a.m. Hearings are currently conducted in a hybrid fashion, both in-person at the Energy, Minerals, Natural Resources Department, Wendell Chino Building, Pecos Hall, 1220 South St. Francis Drive, 1st Floor, Santa Fe, NM 87505 and via the WebEx virtual meeting platform. To participate in the electronic hearing, see the instructions posted on the docket for the hearing date: <https://www.emnrd.nm.gov/ocd/hearing-info/>. You are not required to attend this hearing, but as an owner of an interest that may be affected, you may appear and present testimony. Failure to appear at that time and become a party of record will preclude you from challenging this application at a later time. If you intend to present testimony or evidence at the hearing, you must enter your appearance eight days before the hearing, no later than April 29, 2026, and serve the Division, counsel for the Applicant, and other parties with a pre-hearing statement seven days before the hearing, no later than April 30, 2026, in accordance with Division Rule 19.15.4.13 NMAC. For further information contact the applicant's attorney, _____