

**STATE OF NEW MEXICO  
DEPARTMENT OF ENERGY, MINERALS AND NATURAL RESOURCES  
OIL CONSERVATION DIVISION**

**APPLICATION OF MARATHON OIL PERMIAN  
LLC FOR COMPULSORY POOLING, AND APPROVAL  
OF NON-STANDARD, OVERLAPPING SPACING UNIT,  
EDDY COUNTY, NEW MEXICO.**

**CASE NO. 26189**

**EXHIBIT INDEX**

**Compulsory Pooling Checklist**

<b>Exhibit A</b>	<b>Self-Affirmed Statement of Jeffery S. Stout</b>
A-1	Application & Proposed Notice of Hearing
A-2	Non-Standard Spacing Unit Plan
A-3	C-102 for the Wells
A-4	Plat of Tracts, Tract Ownership, Applicable Lease Numbers, Unit Recapitulation, Pooled Parties, and Overlapping Spacing Unit Plat
A-5	Sample Well Proposal Letter & AFEs
A-6	Chronology of Contact
A-7	Ownership Commitment Exhibit
<b>Exhibit B</b>	<b>Self-Affirmed Statement of Preston Dupree</b>
B-1	Locator Map
B-2	Subsea Structure Map
B-3	Cross-Section Location Map
B-4	Stratigraphic Cross-Section
<b>Exhibit C</b>	<b>Self-Affirmed Statement of Jaclyn M. McLean</b>
C-1	Notice Letter to All Interested Parties Sent May 13, 2026
C-2	Postal Delivery Report
C-3	Electronic Return Receipts
C-4	Affidavit of Publication for May 20, 2026

<b>COMPULSORY POOLING APPLICATION CHECKLIST</b>	
<b>ALL INFORMATION IN THE APPLICATION MUST BE SUPPORTED BY SIGNED AFFIDAVITS</b>	
<b>Case: 26189</b>	<b>APPLICANT'S RESPONSE</b>
<b>Date: June 30, 2026</b>	
Applicant	Marathon Oil Permian LLC
Designated Operator & OGRID (affiliation if applicable)	Marathon Oil Permian LLC (OGRID No. 372098)
Applicant's Counsel:	Hardy McLean LLC
Case Title:	Application of Marathon Oil Permian LLC for Compulsory Pooling, and Approval of Non-Standard, Overlapping Spacing Unit, Eddy County, New Mexico.
Entries of Appearance/Intervenors:	None.
Well Family	Trojan Shield Federal Com
<b>Formation/Pool</b>	
Formation Name(s) or Vertical Extent:	Bone Spring
Primary Product (Oil or Gas):	Oil
Pooling this vertical extent:	Bone Spring
Pool Name and Pool Code:	Culebra Bluff; Bone Spring, South Pool (Code 15011)
Well Location Setback Rules:	Statewide
<b>Spacing Unit</b>	
Type (Horizontal/Vertical)	Horizontal
Size (Acres)	959.17-acres
Building Blocks:	Quarter-quarter
Orientation:	North to South
Description: TRS/County	W/2 of Section 35, Township 22 South, Range 28 East, Lots 3 and 4, S/2 NW/4 and SW/4 (W/2 equivalent) of irregular Section 2, and W/2 of Section 11, Township 23 South, Range 28 East, Eddy County.
Standard Horizontal Well Spacing Unit (Y/N), If No, describe <u>and is approval of non-standard unit requested in this application?</u>	No, approval of a non-standard spacing unit is being requested in this application.
<b>Other Situations</b>	
Depth Severance: Y/N. If yes, description	N/A
Proximity Tracts: If yes, description	N/A
Proximity Defining Well: if yes, description	N/A
Applicant's Ownership in Each Tract	Exhibit A-4
<b>Well(s)</b>	
Name & API (if assigned), surface and bottom hole location, footages, completion target, orientation, completion status (standard or non-standard)	Add wells as needed
Well #1	Trojan Shield Federal Com 501H (API No. 30-015-55650) SHL: 483' FSL & 1,185' FWL (Unit M), Section 26, T22S-R28E BHL: 50' FSL & 330' FWL (Unit M), Section 11, T23S-R28E Completion Target: Second Bone Spring (Approx. 8,340' TVD)
Well #2	Trojan Shield Federal Com 502H (API No. 30-015-55649) SHL: 483' FSL & 1,235' FWL (Unit M), Section 26, T22S-R28E BHL: 50' FSL & 1,940' FWL (Unit N), Section 11, T23S-R28E Completion Target: Second Bone Spring (Approx. 8,450' TVD)
Well #3	Trojan Shield Federal Com 551H (API No. 30-015-55647) SHL: 483' FSL & 1,210' FWL (Unit M), Section 26, T22S-R28E BHL: 50' FSL & 700' FWL (Unit M), Section 11, T23S-R28E Completion Target: Third Bone Spring (Approx. 8,760' TVD)
Well #4	Trojan Shield Federal Com 552H (API No. 30-015-55651) SHL: 483' FSL & 1,260' FWL (Unit M), Section 26, T22S-R28E BHL: 50' FSL & 2,310' FWL (Unit N), Section 11, T23S-R28E Completion Target: Third Bone Spring (Approx. 8,850' TVD)
<b>AFE Capex and Operating Costs</b>	
Drilling Supervision/Month \$	\$14,000
Production Supervision/Month \$	\$1,400
Justification for Supervision Costs	Exhibit A-5
Requested Risk Charge	200%

<b>Notice of Hearing</b>	
Proposed Notice of Hearing	Exhibit A-1
Proof of Mailed Notice of Hearing (20 days before hearing)	Exhibits C-1, C-2, C-3
Proof of Published Notice of Hearing (10 days before hearing)	Exhibit C-4
<b>Ownership Determination</b>	
Land Ownership Schematic of the Spacing Unit	Exhibit A-4
Tract List (including lease numbers and owners)	Exhibit A-4
If approval of Non-Standard Spacing Unit is requested, Tract List (including lease numbers and owners) of Tracts subject to notice requirements.	Exhibit A-2
Pooled Parties (including ownership type)	Exhibit A-4
Unlocatable Parties to be Pooled	N/A
Ownership Depth Severance (including percentage above & below)	N/A
<b>Joinder</b>	
Sample Copy of Proposal Letter	Exhibit A-5
List of Interest Owners (ie Exhibit A of JOA)	Exhibit A-4
Chronology of Contact with Non-Joined Working Interests	Exhibit A-6
Overhead Rates In Proposal Letter	Exhibit A-5
Cost Estimate to Drill and Complete	Exhibit A-5
Cost Estimate to Equip Well	Exhibit A-5
Cost Estimate for Production Facilities	Exhibit A-5
<b>Geology</b>	
Summary (including special considerations)	Exhibit B
Spacing Unit Schematic	Exhibit B-1
Gunbarrel/Lateral Trajectory Schematic	N/A
Well Orientation (with rationale)	Exhibit B
Target Formation	Exhibit B
HSU Cross Section	Exhibit B-3
Depth Severance Discussion	N/A
<b>Forms, Figures and Tables</b>	
C-102	Exhibit A-3
Tracts	Exhibit A-4
Summary of Interests, Unit Recapitulation (Tracts)	Exhibit A-4
General Location Map (including basin)	Exhibit B-1
Well Bore Location Map	Exhibit B-1
Structure Contour Map - Subsea Depth	Exhibit B-2
Cross Section Location Map (including wells)	Exhibit B-3
Cross Section (including Landing Zone)	Exhibit B-4
<b>Additional Information</b>	
Special Provisions/Stipulations	N/A
<b>CERTIFICATION: I hereby certify that the information provided in this checklist is complete and accurate.</b>	
<b>Printed Name</b> (Attorney or Party Representative):	Dana S. Hardy
<b>Signed Name</b> (Attorney or Party Representative):	/s/ Dana S. Hardy
<b>Date:</b>	6/22/2026

**STATE OF NEW MEXICO  
DEPARTMENT OF ENERGY, MINERALS AND NATURAL RESOURCES  
OIL CONSERVATION DIVISION**

**APPLICATION OF MARATHON OIL PERMIAN  
LLC FOR COMPULSORY POOLING, AND APPROVAL  
OF NON-STANDARD, OVERLAPPING SPACING UNIT,  
EDDY COUNTY, NEW MEXICO.**

**CASE NO. 26189**

**SELF-AFFIRMED STATEMENT  
OF JEFFERY S. STOUT**

1. I am a Staff Land Negotiator with ConocoPhillips Company (“ConocoPhillips”). I am over 18 years of age, have personal knowledge of the matters addressed herein, and am competent to provide this Self-Affirmed Statement. I have previously testified before the New Mexico Oil Conservation Division (“Division”) and my credentials as an expert in petroleum land matters were accepted and made a matter of record.

2. Marathon Oil Permian, LLC (OGRID 372098) (“Marathon”) is a wholly owned subsidiary of ConocoPhillips and will be the operator of the proposed spacing unit and wells in this application.

3. Copies of Marathon’s application and proposed hearing notice are attached as **Exhibit A-1**.

4. None of the parties proposed to be pooled in this case indicated opposition to this matter proceeding by affidavit; therefore, I do not expect any opposition at hearing.

5. Marathon seeks to pool all uncommitted interests in the Bone Spring formation underlying a 959.17-acre, more or less, non-standard, overlapping horizontal spacing unit comprised of the W/2 of Section 35, Township 22 South, Range 28 East, Lots 3 and 4, S/2 NW/4 and SW/4 (W/2 equivalent) of irregular Section 2, and W/2 of Section 11, Township 23 South, Range 28 East, Eddy County, New Mexico (“Unit”).

**Marathon Oil Permian LLC  
Case No. 26189  
Exhibit A**

6. The Unit will be dedicated to the following wells (“Wells”):
  - a. **Trojan Shield Federal Com 501H** and **Trojan Shield Federal Com 551H** wells, which will be horizontally drilled from a proposed surface hole location in the SW/4 SW/4 (Unit M) of Section 26, Township 22 South, to a proposed bottom hole location in the SW/4 SW/4 (Unit M) of Section 11, Township 23 South; and
  - b. **Trojan Shield Federal Com 502H** and **Trojan Shield Federal Com 552H** wells, which will be horizontally drilled from a proposed surface hole location in the SW/4 SW/4 (Unit M) of Section 26, Township 22 South, to a proposed bottom hole location in the SE/4 SW/4 (Unit N) of Section 11, Township 23 South.
7. The completed intervals of the Wells will be orthodox.
8. Marathon’s request for approval of a non-standard spacing unit will allow it to consolidate surface facilities and will consequently prevent surface, environmental, and economic waste.
  - a. The non-standard unit will allow Marathon to minimize surface use. Centralizing equipment for facilities for the Wells will reduce the total acreage needed for surface facilities by ~40% (1.1 ac) of the total amount that would be necessary absent a non-standard unit.
  - a. Surface facilities and equipment, pipelines, and rights-of-way for one well cost approximately \$1,725,000 for a new 4-well battery. While the centralized facilities will be larger, so that they may handle production from multiple wells, I estimate the overall savings, if a non-standard unit is approved, will be approximately \$3,200,000. This will reduce the overall well costs and improve economics for the wells.

b. A common facility also reduces the number of flares Marathon may need to use in the case of an emergency from 2 to 1 (existing). Additionally, the VOC reduction is nearly 40%.

9. As a result, approval of a non-standard spacing unit is necessary to prevent waste and protect correlative rights.

10. A plat showing the offset tracts and the parties that were noticed of the non-standard spacing unit is attached as **Exhibit A-2**.

11. Further, the spacing unit for the Wells partially overlaps with the spacing unit for the Pardue C 8808 JVP #005H (API No. 30-015-38999) which is dedicated to the W/2 SW/4 of Section 11, Township 23 South, Range 28 East and produces from the Culebra Bluff; Bone Spring, South Pool (Code 15011).

12. **Exhibit A-3** contains the C-102s for the Wells.

13. **Exhibit A-4** contains a plat identifying ownership by tract in the Unit. This exhibit also includes any applicable lease numbers, a unit recapitulation, and the interests Marathon seeks to pool highlighted in yellow. Exhibit A-4 also contains a plat of the overlapping spacing unit.

14. Marathon has conducted a diligent search of all county public records, including phone directories and computer databases, as well as internet searches, to locate the interest owners it seeks to pool.

15. **Exhibit A-5** contains a sample well proposal letter and AFEs sent to working interest owners for the Wells. The estimated costs reflected on the AFEs are fair and reasonable and comparable to the cost of other wells of similar depth and length drilled in the subject formation in the area.

16. In my opinion, Marathon made a good-faith effort to reach voluntary joinder of uncommitted interests in the Wells as indicated by the chronology of contact described in **Exhibit A-6**.

17. The Ownership Commitment Exhibit is attached as **Exhibit A-7**. This exhibit includes a list of all owners in the Unit and identifies each owner's ownership status, whether the owner has committed to the proposed spacing unit, and the type of commitment, *i.e.*, whether a signed letter of commitment, joint operating agreement, or verbal agreement. Exhibit C of the exhibit packet identifies when notice of this hearing was sent to each interest owner by our outside counsel, Hardy McLean LLC.

18. Marathon requests that it be designated as the operator of the Unit and the Wells. Marathon requests overhead and administrative rates of \$14,000 per month while the Wells are being drilled and \$1,400 per month while the Wells are producing. These rates are fair and are comparable to the rates charged by Marathon and other operators in the vicinity.

19. The attached exhibits were either prepared by me or under my supervision or were compiled from company business records.

20. In my opinion, the granting of Marathon's application would serve the interests of conservation, the protection of correlative rights, and the prevention of waste.

21. I understand this Self-Affirmed Statement will be used as written testimony in this case. I affirm that my testimony above is true and correct and is made under penalty of perjury under the laws of the State of New Mexico. My testimony is made as of the date next to my electronic signature below.

  
\_\_\_\_\_  
Jeffrey S. Stout

6/19/2026  
\_\_\_\_\_  
Date

**STATE OF NEW MEXICO  
DEPARTMENT OF ENERGY, MINERALS AND NATURAL RESOURCES  
OIL CONSERVATION DIVISION**

**APPLICATION OF MARATHON OIL PERMIAN  
LLC FOR COMPULSORY POOLING, AND APPROVAL  
OF NON-STANDARD, OVERLAPPING SPACING UNIT,  
EDDY COUNTY, NEW MEXICO.**

**CASE NO. 26189**

**APPLICATION**

Pursuant to NMSA 1978, Section 70-2-17, Marathon Oil Permian LLC (OGRID No. 372098) (“Marathon” or “Applicant”) applies for an order pooling all uncommitted interests in the Bone Spring formation underlying a 959.17-acre, more or less, non-standard, overlapping horizontal spacing unit comprised of the W/2 of Section 35, Township 22 South, Range 28 East, Lots 3 and 4, S/2 NW/4 and SW/4 (W/2 equivalent) of irregular Section 2, and W/2 of Section 11, Township 23 South, Range 28 East, Eddy County, New Mexico (“Unit”). In support of this application, Marathon states the following.

1. Applicant is a working interest owner in the Unit and has the right to drill wells thereon.
2. Applicant seeks to dedicate the Unit to the following wells (“Wells”):
  - a. **Trojan Shield Federal Com 501H** and **Trojan Shield Federal Com 551H** wells, which will be horizontally drilled from a proposed surface hole location in the SW/4 SW/4 (Unit M) of Section 26, Township 22 South, to a proposed bottom hole location in the SW/4 SW/4 (Unit M) of Section 11, Township 23 South; and
  - b. **Trojan Shield Federal Com 502H** and **Trojan Shield Federal Com 552H** wells, which will be horizontally drilled from a proposed surface hole location in the SW/4 SW/4 (Unit M) of Section 26, Township 22 South, to a proposed bottom hole location in the SE/4 SW/4 (Unit N) of Section 11, Township 23 South.

**Marathon Oil Permian LLC  
Case No. 26189  
Exhibit A-1**

3. The completed intervals of the Wells will be orthodox.
4. Applicant requests approval of a non-standard horizontal spacing unit pursuant to Rule 19.15.16.15(B)(5) NMAC, which will create cost efficiencies, prevent waste, and protect correlative rights.
5. The spacing unit for the Wells partially overlaps with the spacing unit for the Pardue C 8808 JVP #005H (API No. 30-015-38999) which is dedicated to the W/2 SW/4 of Section 11, Township 23 South, Range 28 East and produces from the Culebra Bluff; Bone Spring, South Pool (Code 15011).
6. Applicant has undertaken diligent, good-faith efforts to obtain voluntary agreements from all interest owners to participate in the drilling of the Wells but has been unable to obtain voluntary agreements from all interest owners.
7. The pooling of uncommitted interests will avoid the drilling of unnecessary wells, prevent waste, and protect correlative rights.
8. In order to allow Applicant to obtain its just and fair share of the oil and gas underlying the subject lands, all uncommitted interests in the Unit should be pooled and Applicant should be designated the operator of the Wells and Unit.

WHEREFORE, Applicant requests that this application be set for hearing before an Examiner of the Oil Conservation Division on June 4, 2026, and, after notice and hearing as required by law, the Division enter an order:

- A. Pooling all uncommitted interests in the Unit;
- B. Approving the Wells in the Unit;
- C. Approving the non-standard spacing unit;
- D. Approving the overlapping spacing unit;

- E. Designating Applicant as operator of the Unit and the Wells to be drilled thereon;
- F. Authorizing Applicant to recover its costs of drilling, equipping and completing the Wells;
- G. Approving the actual operating charges and costs of supervision while drilling and after completion, together with a provision adjusting the rates pursuant to the COPAS accounting procedures; and
- H. Imposing a 200% penalty for the risk assumed by Applicant in drilling and completing the Wells against any working interest owner who does not voluntarily participate in the drilling of the Wells.

Respectfully submitted,

HARDY MCLEAN LLC

/s/ Dana S. Hardy

Dana S. Hardy

Jaclyn M. McLean

Jaime R. Kennedy

Yarithza Peña

125 Lincoln Ave., Ste. 223

Santa Fe, NM 87501

Phone: (505) 230-4410

[dhardy@hardymclean.com](mailto:dhardy@hardymclean.com)

[jmclean@hardymclean.com](mailto:jmclean@hardymclean.com)

[jkennedy@hardymclean.com](mailto:jkennedy@hardymclean.com)

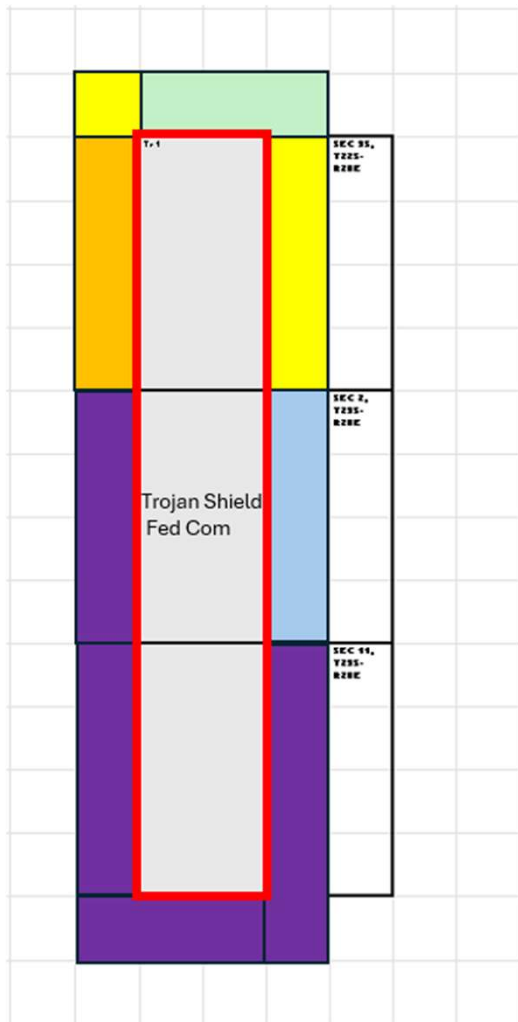
[ypena@hardymclean.com](mailto:ypena@hardymclean.com)

COUNSEL FOR MARATHON OIL PERMIAN LLC

**Application of Marathon Oil Permian LLC for Compulsory Pooling, and Approval of the Non-Standard, Overlapping Spacing Unit, Eddy County, New Mexico.** Applicant seeks an order pooling all uncommitted interests in the Bone Spring formation underlying a 959.17-acre, more or less, non-standard, overlapping horizontal spacing unit comprised of the W/2 of Section 35, Township 22 South, Range 28 East, Lots 3 and 4, S/2 NW/4 and SW/4 (W/2 equivalent) of irregular Section 2, and W/2 of Section 11, Township 23 South, Range 28 East, Eddy County, New Mexico (“Unit”). The Unit will be dedicated to the following wells (“Wells”): **Trojan Shield Federal Com 501H** and **Trojan Shield Federal Com 551H** wells, which will be horizontally drilled from a proposed surface hole location in the SW/4 SW/4 (Unit M) of Section 26, Township 22 South, to a proposed bottom hole location in the SW/4 SW/4 (Unit M) of Section 11, Township 23 South; and **Trojan Shield Federal Com 502H** and **Trojan Shield Federal Com 552H** wells, which will be horizontally drilled from a proposed surface hole location in the SW/4 SW/4 (Unit M) of Section 26, Township 22 South, to a proposed bottom hole location in the SE/4 SW/4 (Unit N) of Section 11, Township 23 South. The completed intervals of the Wells will be orthodox. Applicant requests approval of a non-standard horizontal spacing unit pursuant to Rule 19.15.16.15(B)(5) NMAC, which will create cost efficiencies, prevent waste, and protect correlative rights. The spacing unit for the Wells partially overlaps with the spacing unit for the Pardue C 8808 JVP #005H (API No. 30-015-38999), which is dedicated to the W/2 SW/4 of Section 11, Township 23 South, Range 28 East and produces from the Culebra Bluff; Bone Spring, South Pool (Code 15011). Also to be considered will be the cost of drilling and completing the Wells, the allocation of the costs, the designation of Applicant as operator of the Wells and the Unit, and a 200% charge for the risk involved in drilling and completing the Wells. The Wells are located approximately 5.2 miles northeast of Loving, New Mexico.

# Trojan Shield Fed Com – Bone Spring

W2 Section 35, T22S-R28E, & W2 Sections 2 & 11, T23S-R28E, Eddy County, NM



- Matador Production Company/MRC Permian Company
- Novo Oil & Gas Northern Delaware, LLC
- BTA Oil Produces, LLC
- Chevron USA Inc.
- Marathon Oil Permian LLC (Plus all Chaos Fed Com Working Interest Parties)
- Trojan Shield Fed Com Non-Standard Spacing Unit

Trojan Shield Non-Standard Spacing Unit Notification				
OWNER	ADDRESS	CITY	ST	ZIP
BUREAU OF LAND MANAGEMENT	301 DINOSAUR TRAIL	SANTA FE	NM	87508
NEW MEXICO STATE LAND OFFICE	310 OLD SANTA FE TRAIL	SANTA FE	NM	87501
MATADOR PRODUCTION COMPANY/MRC PERMIAN COMPANY	ONE LINCOLN CENTRE 5400 LBJ FREEWAY, SUITE 1500	DALLAS	TX	75240
NOVO OIL & GAS NORTHERN DELAWARE, LLC	300 N. MARIENFELD ST, SUITE 1000	MIDLAND	TX	79701
BTA OIL PRODUCERS, LLC	104 PECOS	MIDLAND	TX	79701
CHEVRON MIDCONTINENT, L.P.	6301 DEAUVILLE BLVD	MIDLAND	TX	79706
MARATHON OIL PERMIAN LLC	600 W. ILLINOIS AVE	MIDLAND	TX	79701
*CL&F RESOURCES LP	PO BOX 676626	DALLAS	TX	75267
*MAGNUM HUNTER PRODUCTION INC	6001 DEAUVILLE BLVD., STE 300N	MIDLAND	TX	79706
*OCCIDENTAL PERMIAN LTD	5 GREENWAY PLZ, STE 110	HOUSTON	TX	77046
*PIVOTAL PETROLEUM PARTNERS SPV LP	2021 MCKINNEY AVE STE 1250	DALLAS	TX	75201
*ALAN D TUCK JR & MRS EVELY TUCK	2829 WILFRED REID CIR	SARASOTA	FL	34240
*AOII PERMIAN LLC	1515 WYNKOOP ST, STE 700	DENVER	CO	80202
*BPX PROPERTIES NA LP	1700 PLATTE ST	DENVER	CO	80202
*CHESTER J STUEBBEN	1275 ROCK AVE NO HH5	NORTH PLAINFIELD	NJ	07060
*EDWARD WEBB HOLDINGS LLC	325 N ST PAUL STE 3100	DALLAS	TX	75201
*EOG RESOURCES INC	5509 CHAMPIONS DR	MIDLAND	TX	79706
*HOOKER ENERGY LLC	PO BOX 701	ABILENE	TX	79604
*IRENE H MCISAAC	3452 LYRAC STREET	OAKTON	VA	22124
*MARK A SHETTERLY	7208 W NIRVANA CIR	NORTH RICHLAND H	TX	76182
*MARTHA R SCHALK ESTATE	PO BOX 2687	ALBUQUERQUE	NM	87125
*MELISSA KAY OKELLEY	PO BOX 8313	HORSESHOE BAY	TX	78657
*MIZEL RESOURCES A TR UAD 7 24 80	4350 S MONACO ST 5TH FLOOR	DENVER	CO	80237
*MRC PERMIAN COMPANY	5400 LBJ FREEWAY STE 1500	DALLAS	TX	75240
*OZARK EXPLORATION INC	3100 MONTICELLO AVE UNIT 575	DALLAS	TX	75205
*ROEMER INTERESTS LTD	25815 OAK RIDGE DR	SPRING	TX	77380
*SCHALK FAMILY TRUST	PO BOX 25865	ALBUQUERQUE	NM	87125
*SISBRO OIL & GAS LLLP	4350 S MONACO ST 5TH FLOOR	DENVER	CO	80237
*VENTURA ENERGY PARTNERS LP	308 N COLORADO STE 200	MIDLAND	TX	79701
*KREW FAMILY INVESTMENTS LLC	PO BOX 51610	MIDLAND	TX	79710
*WTI ENERGY PARTNERS LLC	PO BOX 470722	FT WORTH	TX	76107
*DURANGO PRODUCTION CORP	2663 PLAZA PKWY	WICHITA FALLS	TX	76308
*VERITAS PERMIAN RESOURCES III LLC	5401 BIRCHMAN STE 300	FT WORTH	TX	76107

\* Indicates Marathon's Chaos Fed Com Working Interest Parties

ConocoPhillips

**Marathon Oil Permian LLC**  
**Case No. 26189**  
**Exhibit A-2**

<b>C-102</b>  Submit Electronically Via OCD Permitting	State of New Mexico Energy, Minerals & Natural Resources Department <b>OIL CONSERVATION DIVISION</b>	<b>Exhibit A-3</b> Revised July 9, 2024  Submittal Type: <input type="checkbox"/> Initial Submittal <input checked="" type="checkbox"/> Amended Report <input type="checkbox"/> As Drilled
---	--	---

WELL LOCATION INFORMATION

API Number 30-015-55650	Pool Code 15011	Pool Name Culebra Bluff; Bone Spring, South
Property Code 336477	Property Name <b>TROJAN SHIELD FEDERAL COM</b>	Well Number <b>501H</b>
OGRID No. <b>372098</b>	Operator Name <b>MARATHON OIL PERMIAN LLC</b>	Ground Level Elevation <b>3,092'</b>
Surface Owner: <input type="checkbox"/> State <input type="checkbox"/> Fee <input type="checkbox"/> Tribal <input checked="" type="checkbox"/> Federal		Mineral Owner: <input checked="" type="checkbox"/> State <input checked="" type="checkbox"/> Fee <input type="checkbox"/> Tribal <input checked="" type="checkbox"/> Federal

Surface Location

UL	Section	Township	Range	Lot	Ft. from N/S	Ft. from E/W	Latitude	Longitude	County
M	26	22S	28E		483' FSL	1,185' FWL	32.357815°	-104.063135°	EDDY

Bottom Hole Location

UL	Section	Township	Range	Lot	Ft. from N/S	Ft. from E/W	Latitude	Longitude	County
M	11	23S	28E		50' FSL	330' FWL	32.313027°	-104.065518°	EDDY

Dedicated Acres 959.17	Infill or Defining Well Defining	Defining Well API 30-015-55650	Overlapping Spacing Unit (Y/N) No	Consolidation Code Com
Order Numbers. NA	Well setbacks are under Common Ownership: <input type="checkbox"/> Yes <input type="checkbox"/> No			

Kick Off Point (KOP)

UL	Section	Township	Range	Lot	Ft. from N/S	Ft. from E/W	Latitude	Longitude	County
M	26	22S	28E		483' FSL	1,185' FWL	32.357815°	-104.063135°	EDDY


First Take Point (FTP)

UL	Section	Township	Range	Lot	Ft. from N/S	Ft. from E/W	Latitude	Longitude	County
D	35	22S	28E		100' FNL	330' FWL	32.356205°	-104.065910°	EDDY

Last Take Point (LTP)

UL	Section	Township	Range	Lot	Ft. from N/S	Ft. from E/W	Latitude	Longitude	County
M	11	23S	28E		100' FSL	330' FWL	32.313165°	-104.065521°	EDDY

Unitized Area or Area of Uniform Interest NA	Spacing Unit Type <input checked="" type="checkbox"/> Horizontal <input type="checkbox"/> Vertical	Ground Floor Elevation: <b>3,092'</b>
---	--	--

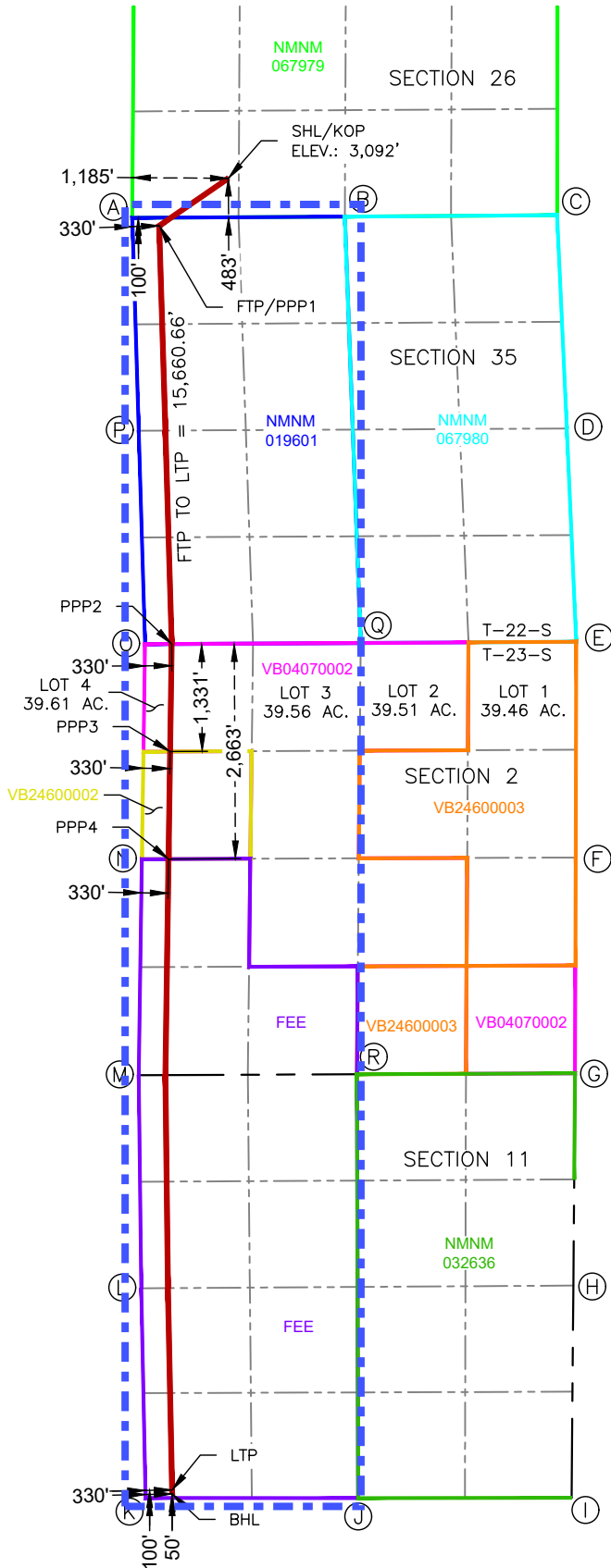
<p><b>OPERATOR CERTIFICATIONS</b></p> <p>I hereby certify that the information contained herein is true and complete to the best of my knowledge and belief, and, if the well is a vertical or directional well, that this organization either owns a working interest or unleased mineral interest in the land including the proposed bottom hole location or has a right to drill this well at this location pursuant to a contract with an owner of a working interest or unleased mineral interest, or to a voluntary pooling agreement or a compulsory pooling order heretofore entered by the division.</p> <p>If this well is a horizontal well, I further certify that this organization has received the consent of at least one lessee or owner of a working interest or unleased mineral interest in each tract (in the target pool or formation) in which any part of the well's completed interval will be located or obtained a compulsory pooling order from the division.</p>	<p><b>SURVEYOR CERTIFICATIONS</b></p> <p>I hereby certify that the well location shown on this plat was plotted from field notes of actual surveys made by me or under my supervision, and that the same is true and correct to the best of my belief.</p> <div style="text-align: center;">  <p>Date: 2/17/2026</p> </div>		
Signature <i>Stan Wagner</i>	Date 3/6/26	Signature and Seal of Professional Surveyor	
Printed Name Stan Wagner	Email Address	Certificate Number 12177	Date of Survey 2/17/2026
		Revision Number 0	

Note: No allowable will be assigned to this completion until all interests have been consolidated or a non-standard unit has been approved by the division.

ACREAGE DEDICATION PLATS

This grid represents a standard section. You may superimpose a non-standard section, or larger area, over this grid. Operators must outline the dedicated acreage in a red box, clearly show the well surface location and bottom hole location, if it is directionally drilled, with the dimensions from the section lines in the cardinal directions. If this is a horizontal wellbore show on this plat the location of the First Take Point and Last Take Point, and the point within the Completed interval (other than the First Take Point or Last Take Point) that is closest to any outer boundary of the tract.

Surveyors shall use the latest United States government survey or dependent resurvey. Well locations will be in reference to the New Mexico Principal Meridian. If the land is not surveyed, contact the OCD Engineering Bureau. Independent subdivision surveys will not be acceptable.



**SURFACE HOLE LOCATION & KICK-OFF POINT**  
 483' FSL & 1,185' FWL  
 ELEV. = 3,092'  
 NAD 83 X = 624,768.91'  
 NAD 83 Y = 494,010.05'  
 NAD 83 LAT = 32.357815°  
 NAD 83 LONG = -104.063135°

CORNER COORDINATES NEW MEXICO EAST - NAD 83	
POINT	NORTHING/EASTING
A	N:493,520.23' E:623,580.49'
B	N:493,535.32' E:626,211.24'
C	N:493,553.18' E:628,838.45'
D	N:490,911.34' E:628,957.37'
E	N:488,269.65' E:629,075.12'
F	N:485,597.33' E:629,067.42'
G	N:482,925.02' E:629,059.50'
H	N:480,296.03' E:629,038.76'
I	N:477,667.13' E:629,018.02'
J	N:477,662.44' E:626,376.12'
K	N:477,665.45' E:623,744.96'
L	N:480,262.04' E:623,691.90'
M	N:482,901.53' E:623,660.16'
N	N:485,577.73' E:623,699.42'
O	N:488,240.12' E:623,738.38'
P	N:490,884.16' E:623,659.98'
Q	N:488,254.58' E:626,406.88'
R	N:482,913.27' E:626,359.83'

**FIRST TAKE POINT & PENETRATION POINT 1**  
 100' FNL & 330' FWL  
 NAD 83 X = 623,913.60'  
 NAD 83 Y = 493,422.14'  
 NAD 83 LAT = 32.356205°  
 NAD 83 LONG = -104.065910°

**PENETRATION POINT 2**  
 0' FNL & 330' FWL  
 NAD 83 X = 624,068.38'  
 NAD 83 Y = 488,241.91'  
 NAD 83 LAT = 32.341964°  
 NAD 83 LONG = -104.065451°

**PENETRATION POINT 3**  
 1,331' FNL & 330' FWL  
 NAD 83 X = 624,048.90'  
 NAD 83 Y = 486,910.40'  
 NAD 83 LAT = 32.338304°  
 NAD 83 LONG = -104.065525°

**PENETRATION POINT 4**  
 2,663' FNL & 330' FWL  
 NAD 83 X = 624,029.42'  
 NAD 83 Y = 485,578.93'  
 NAD 83 LAT = 32.334644°  
 NAD 83 LONG = -104.065598°

**LAST TAKE POINT**  
 100' FSL & 330' FWL  
 NAD 83 X = 624,072.99'  
 NAD 83 Y = 477,765.07'  
 NAD 83 LAT = 32.313165°  
 NAD 83 LONG = -104.065521°

**BOTTOM HOLE LOCATION**  
 50' FSL & 330' FWL  
 NAD 83 X = 624,074.01'  
 NAD 83 Y = 477,715.07'  
 NAD 83 LAT = 32.313027°  
 NAD 83 LONG = -104.065518°

TROJAN SHIELD FEDERAL COM 501H

<b>C-102</b>  Submit Electronically Via OCD Permitting	State of New Mexico Energy, Minerals & Natural Resources Department <b>OIL CONSERVATION DIVISION</b>	Revised July 9, 2024
		Submittal Type: <input type="checkbox"/> Initial Submittal <input checked="" type="checkbox"/> Amended Report <input type="checkbox"/> As Drilled

WELL LOCATION INFORMATION

API Number 30-015-55649	Pool Code 15011	Pool Name Culebra Bluff; Bone Spring, South
Property Code	Property Name <b>TROJAN SHIELD FEDERAL COM</b>	Well Number <b>502H</b>
OGRID No. <b>372098</b>	Operator Name <b>MARATHON OIL PERMIAN LLC</b>	Ground Level Elevation <b>3,092'</b>
Surface Owner: <input type="checkbox"/> State <input type="checkbox"/> Fee <input type="checkbox"/> Tribal <input checked="" type="checkbox"/> Federal		Mineral Owner: <input checked="" type="checkbox"/> State <input checked="" type="checkbox"/> Fee <input type="checkbox"/> Tribal <input checked="" type="checkbox"/> Federal

Surface Location

UL	Section	Township	Range	Lot	Ft. from N/S	Ft. from E/W	Latitude	Longitude	County
<b>M</b>	<b>26</b>	<b>22S</b>	<b>28E</b>		<b>483' FSL</b>	<b>1,235' FWL</b>	<b>32.357815°</b>	<b>-104.062973°</b>	<b>EDDY</b>

Bottom Hole Location

UL	Section	Township	Range	Lot	Ft. from N/S	Ft. from E/W	Latitude	Longitude	County
<b>N</b>	<b>11</b>	<b>23S</b>	<b>28E</b>		<b>50' FSL</b>	<b>1,940' FWL</b>	<b>32.313011°</b>	<b>-104.060305°</b>	<b>EDDY</b>

Dedicated Acres 959.17	Infill or Defining Well Infill	Defining Well API 30-015-55650	Overlapping Spacing Unit (Y/N) No	Consolidation Code Com
Order Numbers. NA			Well setbacks are under Common Ownership: <input type="checkbox"/> Yes <input type="checkbox"/> No	

Kick Off Point (KOP)

UL	Section	Township	Range	Lot	Ft. from N/S	Ft. from E/W	Latitude	Longitude	County
<b>M</b>	<b>26</b>	<b>22S</b>	<b>28E</b>		<b>483' FSL</b>	<b>1,235' FWL</b>	<b>32.357815°</b>	<b>-104.062973°</b>	<b>EDDY</b>


First Take Point (FTP)

UL	Section	Township	Range	Lot	Ft. from N/S	Ft. from E/W	Latitude	Longitude	County
<b>C</b>	<b>35</b>	<b>22S</b>	<b>28E</b>		<b>100' FNL</b>	<b>1,940' FWL</b>	<b>32.356219°</b>	<b>-104.060694°</b>	<b>EDDY</b>

Last Take Point (LTP)

UL	Section	Township	Range	Lot	Ft. from N/S	Ft. from E/W	Latitude	Longitude	County
<b>N</b>	<b>11</b>	<b>23S</b>	<b>28E</b>		<b>100' FSL</b>	<b>1,940' FWL</b>	<b>32.313149°</b>	<b>-104.060308°</b>	<b>EDDY</b>

Unitized Area or Area of Uniform Interest NA	Spacing Unit Type <input checked="" type="checkbox"/> Horizontal <input type="checkbox"/> Vertical	Ground Floor Elevation: <b>3,092'</b>
---	--	--

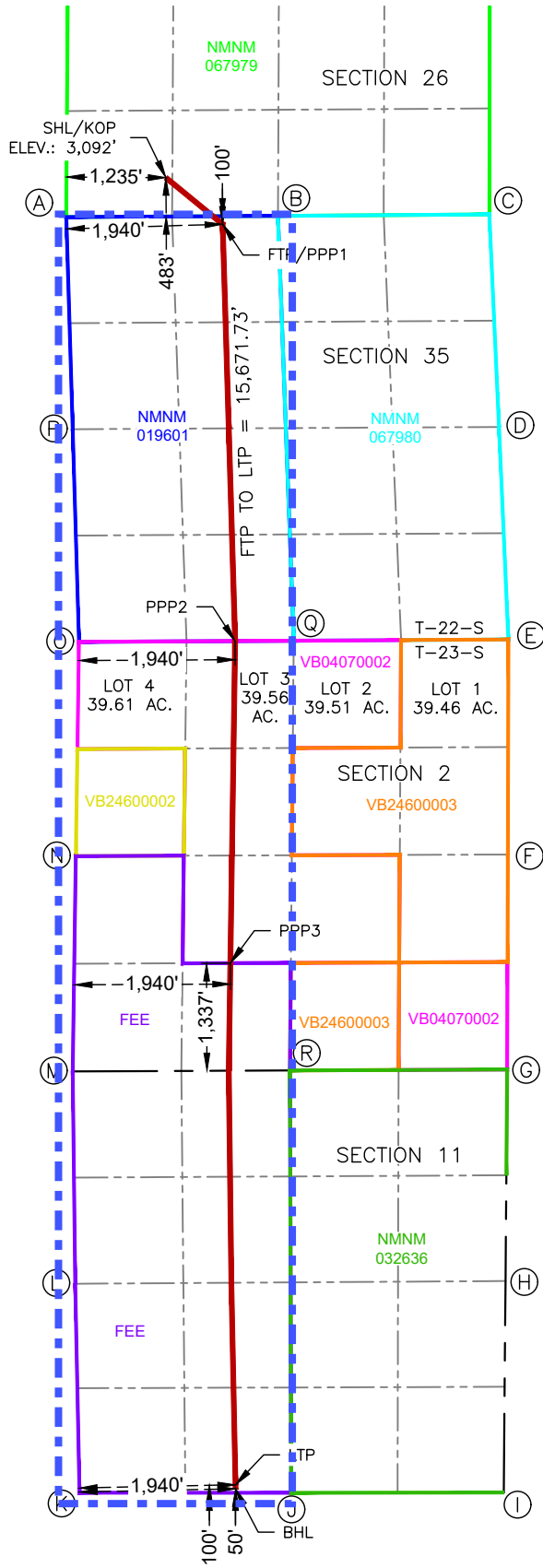
<p><b>OPERATOR CERTIFICATIONS</b></p> <p>I hereby certify that the information contained herein is true and complete to the best of my knowledge and belief, and, if the well is a vertical or directional well, that this organization either owns a working interest or unleased mineral interest in the land including the proposed bottom hole location or has a right to drill this well at this location pursuant to a contract with an owner of a working interest or unleased mineral interest, or to a voluntary pooling agreement or a compulsory pooling order heretofore entered by the division.</p> <p>If this well is a horizontal well, I further certify that this organization has received the consent of at least one lessee or owner of a working interest or unleased mineral interest in each tract (in the target pool or formation) in which any part of the well's completed interval will be located or obtained a compulsory pooling order from the division.</p>	<p><b>SURVEYOR CERTIFICATIONS</b></p> <p>I hereby certify that the well location shown on this plat was plotted from field notes of actual surveys made by me or under my supervision, and that the same is true and correct to the best of my belief.</p> <div style="text-align: center;">  <p>Date: 2/17/2026</p> </div>		
Signature <i>Stan Wagner</i>	Date 3/6/26	Signature and Seal of Professional Surveyor	
Printed Name Stan Wagner	Email Address	Certificate Number 12177	Date of Survey 2/17/2026
		Revision Number 0	

Note: No allowable will be assigned to this completion until all interests have been consolidated or a non-standard unit has been approved by the division.

ACREAGE DEDICATION PLATS

This grid represents a standard section. You may superimpose a non-standard section, or larger area, over this grid. Operators must outline the dedicated acreage in a red box, clearly show the well surface location and bottom hole location, if it is directionally drilled, with the dimensions from the section lines in the cardinal directions. If this is a horizontal wellbore show on this plat the location of the First Take Point and Last Take Point, and the point within the Completed interval (other than the First Take Point or Last Take Point) that is closest to any outer boundary of the tract.

Surveyors shall use the latest United States government survey or dependent resurvey. Well locations will be in reference to the New Mexico Principal Meridian. If the land is not surveyed, contact the OCD Engineering Bureau. Independent subdivision surveys will not be acceptable.



- SURFACE HOLE LOCATION & KICK-OFF POINT**  
483' FSL & 1,235' FWL  
ELEV. = 3,092'  
NAD 83 X = 624,818.92'  
NAD 83 Y = 494,010.34'  
NAD 83 LAT = 32.357815°  
NAD 83 LONG = -104.062973°
- FIRST TAKE POINT & PENETRATION POINT 1**  
100' FNL & 1,940' FWL  
NAD 83 X = 625,524.05'  
NAD 83 Y = 493,431.38'  
NAD 83 LAT = 32.356219°  
NAD 83 LONG = -104.060694°
- PENETRATION POINT 2**  
0' FNL & 1,940' FWL  
NAD 83 X = 625,678.35'  
NAD 83 Y = 488,250.63'  
NAD 83 LAT = 32.341977°  
NAD 83 LONG = -104.060238°
- PENETRATION POINT 3**  
1,337' FSL & 1,940' FWL  
NAD 83 X = 625,619.78'  
NAD 83 Y = 484,247.39'  
NAD 83 LAT = 32.330973°  
NAD 83 LONG = -104.060460°
- LAST TAKE POINT**  
100' FSL & 1,940' FWL  
NAD 83 X = 625,683.37'  
NAD 83 Y = 477,763.23'  
NAD 83 LAT = 32.313149°  
NAD 83 LONG = -104.060308°
- BOTTOM HOLE LOCATION**  
50' FSL & 1,940' FWL  
NAD 83 X = 625,684.39'  
NAD 83 Y = 477,713.23'  
NAD 83 LAT = 32.313011°  
NAD 83 LONG = -104.060305°

CORNER COORDINATES NEW MEXICO EAST - NAD 83	
POINT	NORTHING/EASTING
A	N:493,520.23' E:623,580.49'
B	N:493,535.32' E:626,211.24'
C	N:493,553.18' E:628,838.45'
D	N:490,911.34' E:628,957.37'
E	N:488,269.65' E:629,075.12'
F	N:485,597.33' E:629,067.42'
G	N:482,925.02' E:629,059.50'
H	N:480,296.03' E:629,038.76'
I	N:477,667.13' E:629,018.02'
J	N:477,662.44' E:626,376.12'
K	N:477,665.45' E:623,744.96'
L	N:480,262.04' E:623,691.90'
M	N:482,901.53' E:623,660.16'
N	N:485,577.73' E:623,699.42'
O	N:488,240.12' E:623,738.38'
P	N:490,884.16' E:623,659.98'
Q	N:488,254.58' E:626,406.88'
R	N:482,913.27' E:626,359.83'

TROJAN SHIELD FEDERAL COM 502H

<b>C-102</b>  Submit Electronically Via OCD Permitting	State of New Mexico Energy, Minerals & Natural Resources Department <b>OIL CONSERVATION DIVISION</b>	Revised July 9, 2024
		Submittal Type: <input type="checkbox"/> Initial Submittal <input checked="" type="checkbox"/> Amended Report <input type="checkbox"/> As Drilled

WELL LOCATION INFORMATION

API Number 30-015-55647	Pool Code 15011	Pool Name Culebra Bluff; Bone Spring, South
Property Code	Property Name <b>TROJAN SHIELD FEDERAL COM</b>	Well Number <b>551H</b>
OGRID No. <b>372098</b>	Operator Name <b>MARATHON OIL PERMIAN LLC</b>	Ground Level Elevation <b>3,092'</b>
Surface Owner: <input type="checkbox"/> State <input type="checkbox"/> Fee <input type="checkbox"/> Tribal <input checked="" type="checkbox"/> Federal		Mineral Owner: <input checked="" type="checkbox"/> State <input checked="" type="checkbox"/> Fee <input type="checkbox"/> Tribal <input checked="" type="checkbox"/> Federal

Surface Location

UL	Section	Township	Range	Lot	Ft. from N/S	Ft. from E/W	Latitude	Longitude	County
M	26	22S	28E		483' FSL	1,210' FWL	32.357815°	-104.063054°	EDDY

Bottom Hole Location

UL	Section	Township	Range	Lot	Ft. from N/S	Ft. from E/W	Latitude	Longitude	County
M	11	23S	28E		50' FSL	700' FWL	32.313024°	-104.064320°	EDDY

Dedicated Acres 959.17	Infill or Defining Well Infill	Defining Well API 30-015-55650	Overlapping Spacing Unit (Y/N) No	Consolidation Code Com
Order Numbers. NA			Well setbacks are under Common Ownership: <input type="checkbox"/> Yes <input type="checkbox"/> No	

Kick Off Point (KOP)

UL	Section	Township	Range	Lot	Ft. from N/S	Ft. from E/W	Latitude	Longitude	County
M	26	22S	28E		483' FSL	1,210' FWL	32.357815°	-104.063054°	EDDY


First Take Point (FTP)

UL	Section	Township	Range	Lot	Ft. from N/S	Ft. from E/W	Latitude	Longitude	County
D	35	22S	28E		100' FNL	700' FWL	32.356208°	-104.064711°	EDDY

Last Take Point (LTP)

UL	Section	Township	Range	Lot	Ft. from N/S	Ft. from E/W	Latitude	Longitude	County
M	11	23S	28E		100' FSL	700' FWL	32.313161°	-104.064323°	EDDY

Unitized Area or Area of Uniform Interest NA	Spacing Unit Type <input checked="" type="checkbox"/> Horizontal <input type="checkbox"/> Vertical	Ground Floor Elevation: <b>3,092'</b>
---	--	--

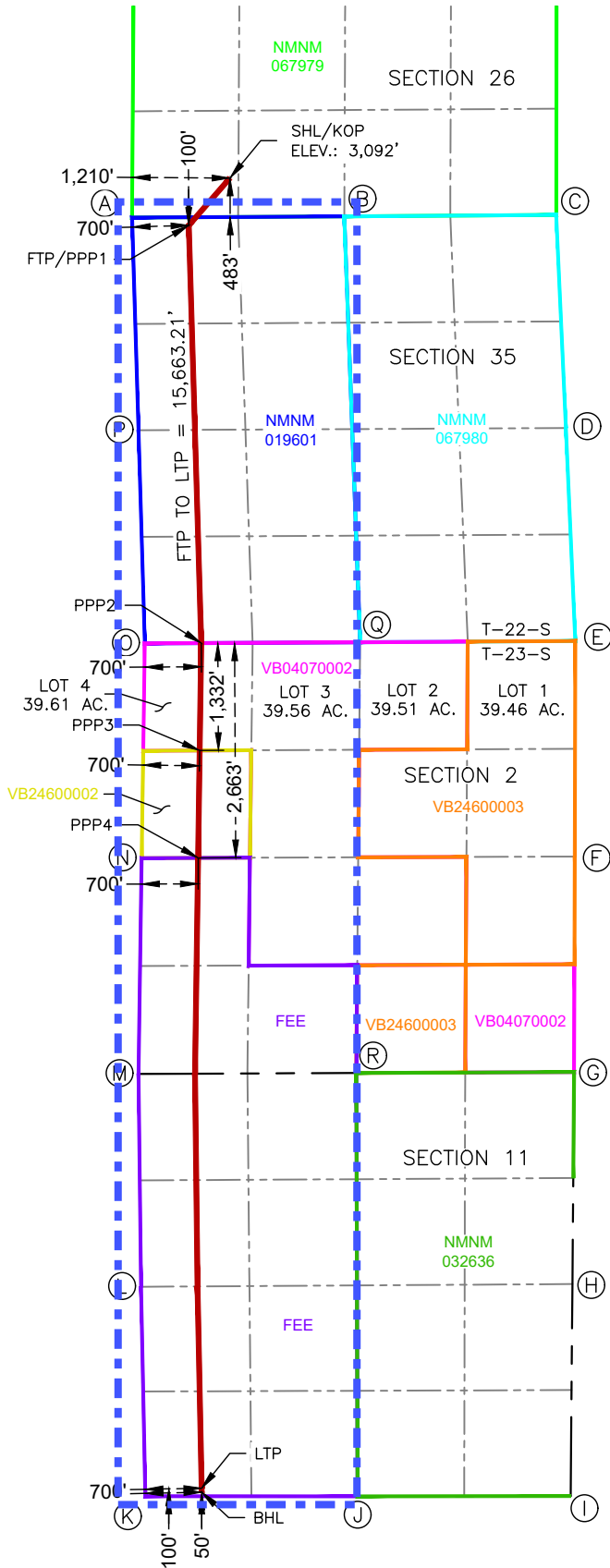
<p><b>OPERATOR CERTIFICATIONS</b></p> <p>I hereby certify that the information contained herein is true and complete to the best of my knowledge and belief, and, if the well is a vertical or directional well, that this organization either owns a working interest or unleased mineral interest in the land including the proposed bottom hole location or has a right to drill this well at this location pursuant to a contract with an owner of a working interest or unleased mineral interest, or to a voluntary pooling agreement or a compulsory pooling order heretofore entered by the division.</p> <p>If this well is a horizontal well, I further certify that this organization has received the consent of at least one lessee or owner of a working interest or unleased mineral interest in each tract (in the target pool or formation) in which any part of the well's completed interval will be located or obtained a compulsory pooling order from the division.</p>	<p><b>SURVEYOR CERTIFICATIONS</b></p> <p>I hereby certify that the well location shown on this plat was plotted from field notes of actual surveys made by me or under my supervision, and that the same is true and correct to the best of my belief.</p> <div style="text-align: center;">  <p>Date: 2/17/2026</p> </div>		
Signature <i>Stan Wagner</i>	Date 3/6/26	Signature and Seal of Professional Surveyor	
Printed Name Stan Wagner	Email Address	Certificate Number 12177	Date of Survey 2/17/2026
		Revision Number 0	

Note: No allowable will be assigned to this completion until all interests have been consolidated or a non-standard unit has been approved by the division.

ACREAGE DEDICATION PLATS

This grid represents a standard section. You may superimpose a non-standard section, or larger area, over this grid. Operators must outline the dedicated acreage in a red box, clearly show the well surface location and bottom hole location, if it is directionally drilled, with the dimensions from the section lines in the cardinal directions. If this is a horizontal wellbore show on this plat the location of the First Take Point and Last Take Point, and the point within the Completed interval (other than the First Take Point or Last Take Point) that is closest to any outer boundary of the tract.

Surveyors shall use the latest United States government survey or dependent resurvey. Well locations will be in reference to the New Mexico Principal Meridian. If the land is not surveyed, contact the OCD Engineering Bureau. Independent subdivision surveys will not be acceptable.



**SURFACE HOLE LOCATION & KICK-OFF POINT**  
 483' FSL & 1,210' FWL  
 ELEV. = 3,092'  
 NAD 83 X = 624,793.91'  
 NAD 83 Y = 494,010.20'  
 NAD 83 LAT = 32.357815°  
 NAD 83 LONG = -104.063054°

CORNER COORDINATES NEW MEXICO EAST - NAD 83	
POINT	NORTHING/EASTING
A	N:493,520.23' E:623,580.49'
B	N:493,535.32' E:626,211.24'
C	N:493,553.18' E:628,838.45'
D	N:490,911.34' E:628,957.37'
E	N:488,269.65' E:629,075.12'
F	N:485,597.33' E:629,067.42'
G	N:482,925.02' E:629,059.50'
H	N:480,296.03' E:629,038.76'
I	N:477,667.13' E:629,018.02'
J	N:477,662.44' E:626,376.12'
K	N:477,665.45' E:623,744.96'
L	N:480,262.04' E:623,691.90'
M	N:482,901.53' E:623,660.16'
N	N:485,577.73' E:623,699.42'
O	N:488,240.12' E:623,738.38'
P	N:490,884.16' E:623,659.98'
Q	N:488,254.58' E:626,406.88'
R	N:482,913.27' E:626,359.83'

**FIRST TAKE POINT & PENETRATION POINT 1**  
 100' FNL & 700' FWL  
 NAD 83 X = 624,283.70'  
 NAD 83 Y = 493,424.26'  
 NAD 83 LAT = 32.356208°  
 NAD 83 LONG = -104.064711°

**PENETRATION POINT 2**  
 0' FNL & 700' FWL  
 NAD 83 X = 624,438.37'  
 NAD 83 Y = 488,243.92'  
 NAD 83 LAT = 32.341967°  
 NAD 83 LONG = -104.064253°

**PENETRATION POINT 3**  
 1,332' FNL & 700' FWL  
 NAD 83 X = 624,418.89'  
 NAD 83 Y = 486,912.09'  
 NAD 83 LAT = 32.338306°  
 NAD 83 LONG = -104.064327°

**PENETRATION POINT 4**  
 2,663' FNL & 700' FWL  
 NAD 83 X = 624,399.42'  
 NAD 83 Y = 485,580.29'  
 NAD 83 LAT = 32.334645°  
 NAD 83 LONG = -104.064400°

**LAST TAKE POINT**  
 100' FSL & 700' FWL  
 NAD 83 X = 624,443.08'  
 NAD 83 Y = 477,764.65'  
 NAD 83 LAT = 32.313161°  
 NAD 83 LONG = -104.064323°

**BOTTOM HOLE LOCATION**  
 50' FSL & 700' FWL  
 NAD 83 X = 624,444.10'  
 NAD 83 Y = 477,714.65'  
 NAD 83 LAT = 32.313024°  
 NAD 83 LONG = -104.064320°

TROJAN SHIELD FEDERAL COM 551H

<b>C-102</b>  Submit Electronically Via OCD Permitting	State of New Mexico Energy, Minerals & Natural Resources Department <b>OIL CONSERVATION DIVISION</b>	Revised July 9, 2024
		Submittal Type: <input type="checkbox"/> Initial Submittal <input checked="" type="checkbox"/> Amended Report <input type="checkbox"/> As Drilled

WELL LOCATION INFORMATION

API Number 30-015-55651	Pool Code 15011	Pool Name Culebra Bluff; Bone Spring, South
Property Code 336477	Property Name <b>TROJAN SHIELD FEDERAL COM</b>	Well Number <b>552H</b>
OGRID No. <b>372098</b>	Operator Name <b>MARATHON OIL PERMIAN LLC</b>	Ground Level Elevation <b>3,092'</b>
Surface Owner: <input type="checkbox"/> State <input type="checkbox"/> Fee <input type="checkbox"/> Tribal <input checked="" type="checkbox"/> Federal		Mineral Owner: <input checked="" type="checkbox"/> State <input checked="" type="checkbox"/> Fee <input type="checkbox"/> Tribal <input checked="" type="checkbox"/> Federal

Surface Location

UL	Section	Township	Range	Lot	Ft. from N/S	Ft. from E/W	Latitude	Longitude	County
<b>M</b>	<b>26</b>	<b>22S</b>	<b>28E</b>		<b>483' FSL</b>	<b>1,260' FWL</b>	<b>32.357815°</b>	<b>-104.062892°</b>	<b>EDDY</b>

Bottom Hole Location

UL	Section	Township	Range	Lot	Ft. from N/S	Ft. from E/W	Latitude	Longitude	County
<b>N</b>	<b>11</b>	<b>23S</b>	<b>28E</b>		<b>50' FSL</b>	<b>2,310' FWL</b>	<b>32.313007°</b>	<b>-104.059107°</b>	<b>EDDY</b>

Dedicated Acres 959.17	Infill or Defining Well Infill	Defining Well API 30-015-55650	Overlapping Spacing Unit (Y/N) No	Consolidation Code Com
Order Numbers: NA			Well setbacks are under Common Ownership: <input type="checkbox"/> Yes <input type="checkbox"/> No	

Kick Off Point (KOP)

UL	Section	Township	Range	Lot	Ft. from N/S	Ft. from E/W	Latitude	Longitude	County
<b>M</b>	<b>26</b>	<b>22S</b>	<b>28E</b>		<b>483' FSL</b>	<b>1,260' FWL</b>	<b>32.357815°</b>	<b>-104.062892°</b>	<b>EDDY</b>

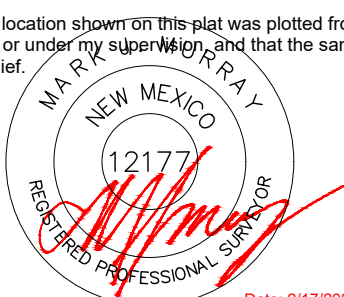
First Take Point (FTP)

UL	Section	Township	Range	Lot	Ft. from N/S	Ft. from E/W	Latitude	Longitude	County
<b>C</b>	<b>35</b>	<b>22S</b>	<b>28E</b>		<b>100' FNL</b>	<b>2,310' FWL</b>	<b>32.356222°</b>	<b>-104.059496°</b>	<b>EDDY</b>

Last Take Point (LTP)

UL	Section	Township	Range	Lot	Ft. from N/S	Ft. from E/W	Latitude	Longitude	County
<b>N</b>	<b>11</b>	<b>23S</b>	<b>28E</b>		<b>100' FSL</b>	<b>2,310' FWL</b>	<b>32.313145°</b>	<b>-104.059110°</b>	<b>EDDY</b>

Unitized Area or Area of Uniform Interest NA	Spacing Unit Type <input checked="" type="checkbox"/> Horizontal <input type="checkbox"/> Vertical	Ground Floor Elevation: <b>3,092'</b>
---	--	--

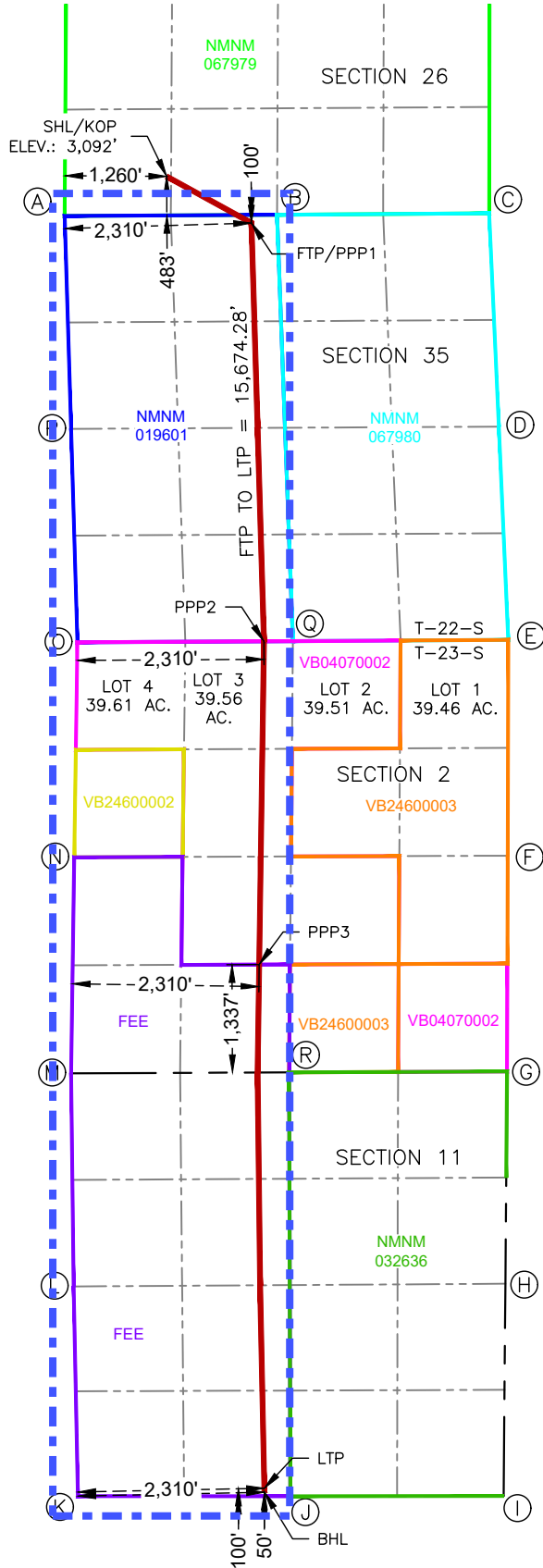
<p><b>OPERATOR CERTIFICATIONS</b></p> <p>I hereby certify that the information contained herein is true and complete to the best of my knowledge and belief, and, if the well is a vertical or directional well, that this organization either owns a working interest or unleased mineral interest in the land including the proposed bottom hole location or has a right to drill this well at this location pursuant to a contract with an owner of a working interest or unleased mineral interest, or to a voluntary pooling agreement or a compulsory pooling order heretofore entered by the division.</p> <p>If this well is a horizontal well, I further certify that this organization has received the consent of at least one lessee or owner of a working interest or unleased mineral interest in each tract (in the target pool or formation) in which any part of the well's completed interval will be located or obtained a compulsory pooling order from the division.</p>	<p><b>SURVEYOR CERTIFICATIONS</b></p> <p>I hereby certify that the well location shown on this plat was plotted from field notes of actual surveys made by me or under my supervision, and that the same is true and correct to the best of my belief.</p> <div style="text-align: center;">  <p>Date: 2/17/2026</p> </div>		
Signature <i>Stan Wagner</i>	Date 3/6/26	Signature and Seal of Professional Surveyor	
Printed Name Stan Wagner	Certificate Number 12177	Date of Survey 2/17/2026	Revision Number 0
Email Address			

Note: No allowable will be assigned to this completion until all interests have been consolidated or a non-standard unit has been approved by the division.

ACREAGE DEDICATION PLATS

This grid represents a standard section. You may superimpose a non-standard section, or larger area, over this grid. Operators must outline the dedicated acreage in a red box, clearly show the well surface location and bottom hole location, if it is directionally drilled, with the dimensions from the section lines in the cardinal directions. If this is a horizontal wellbore show on this plat the location of the First Take Point and Last Take Point, and the point within the Completed interval (other than the First Take Point or Last Take Point) that is closest to any outer boundary of the tract.

Surveyors shall use the latest United States government survey or dependent resurvey. Well locations will be in reference to the New Mexico Principal Meridian. If the land is not surveyed, contact the OCD Engineering Bureau. Independent subdivision surveys will not be acceptable.



**SURFACE HOLE LOCATION & KICK-OFF POINT**  
 483' FSL & 1,260' FWL  
 ELEV. = 3,092'  
 NAD 83 X = 624,843.92'  
 NAD 83 Y = 494,010.48'  
 NAD 83 LAT = 32.357815°  
 NAD 83 LONG = -104.062892°

**FIRST TAKE POINT & PENETRATION POINT 1**  
 100' FNL & 2,310' FWL  
 NAD 83 X = 625,894.16'  
 NAD 83 Y = 493,433.50'  
 NAD 83 LAT = 32.356222°  
 NAD 83 LONG = -104.059496°

**PENETRATION POINT 2**  
 0' FNL & 2,310' FWL  
 NAD 83 X = 626,048.35'  
 NAD 83 Y = 488,252.64'  
 NAD 83 LAT = 32.341980°  
 NAD 83 LONG = -104.059039°

**PENETRATION POINT 3**  
 1,337' FSL & 2,310' FWL  
 NAD 83 X = 625,989.77'  
 NAD 83 Y = 484,248.87'  
 NAD 83 LAT = 32.330974°  
 NAD 83 LONG = -104.059262°

**LAST TAKE POINT**  
 100' FSL & 2,310' FWL  
 NAD 83 X = 626,053.45'  
 NAD 83 Y = 477,762.81'  
 NAD 83 LAT = 32.313145°  
 NAD 83 LONG = -104.059110°

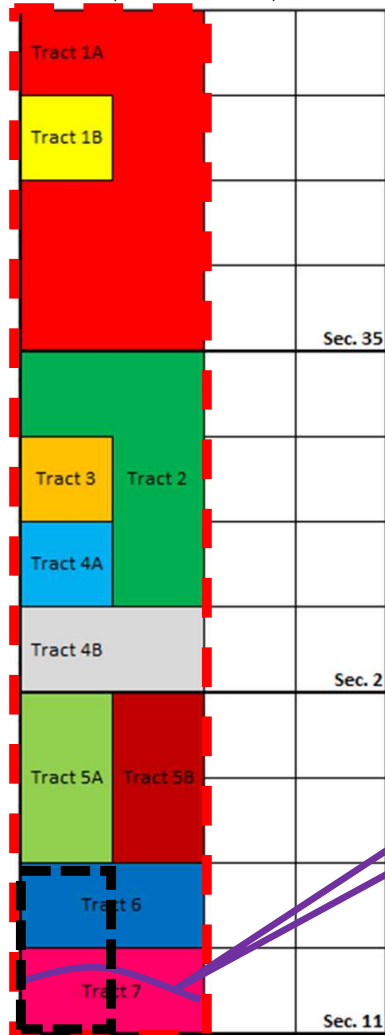
**BOTTOM HOLE LOCATION**  
 50' FSL & 2,310' FWL  
 NAD 83 X = 626,054.47'  
 NAD 83 Y = 477,712.81'  
 NAD 83 LAT = 32.313007°  
 NAD 83 LONG = -104.059107°

CORNER COORDINATES NEW MEXICO EAST - NAD 83	
POINT	NORTHING/EASTING
A	N:493,520.23' E:623,580.49'
B	N:493,535.32' E:626,211.24'
C	N:493,553.18' E:628,838.45'
D	N:490,911.34' E:628,957.37'
E	N:488,269.65' E:629,075.12'
F	N:485,597.33' E:629,067.42'
G	N:482,925.02' E:629,059.50'
H	N:480,296.03' E:629,038.76'
I	N:477,667.13' E:629,018.02'
J	N:477,662.44' E:626,376.12'
K	N:477,665.45' E:623,744.96'
L	N:480,262.04' E:623,691.90'
M	N:482,901.53' E:623,660.16'
N	N:485,577.73' E:623,699.42'
O	N:488,240.12' E:623,738.38'
P	N:490,884.16' E:623,659.98'
Q	N:488,254.58' E:626,406.88'
R	N:482,913.27' E:626,359.83'

TROJAN SHIELD FEDERAL COM 552H

# Trojan Shield Fed Com – Bone Spring

W2 Section 35, T22S-R28E, & W2 Sections 2 & 11, T23S-R28E, Eddy County, NM



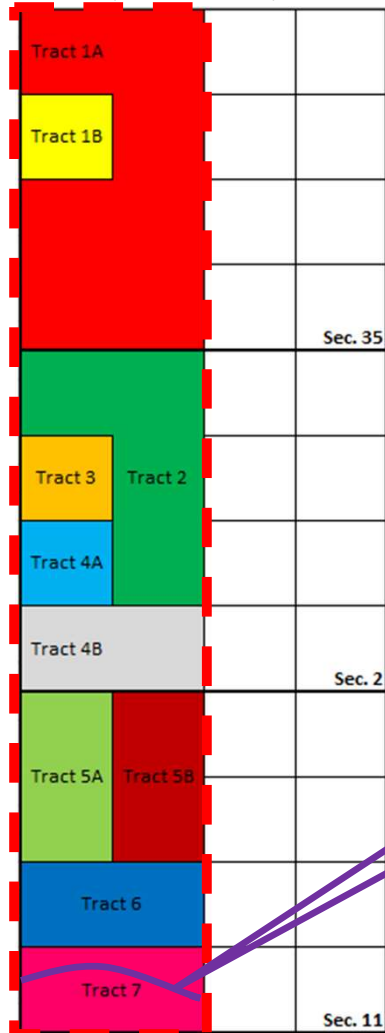
	Tr 1A – N2NW4, SE4NW4, & SW4 Section 35 Federal Lease NMNM 19601		Overlapping Spacing Unit for the Pardue C8808 JVP #005 (API No. 30-015-38999)
	Tr 1B – SW4NW4 Section 35 Federal Lease NMNM 19601		
	TR 2 – N2NW4, SE4NW4, NE4SW4 Section 2 NM State Lease VB-0407-0002		
	Tr 3 – SW4NW4 Section 2 NM State Lease VB-2460-0002		
	Tr 4A – NW4SW4 Section 2 Fee Lease		
	Tr 4B – S2SW4 Section 2 Fee Lease		
	Tr 5A - W2NW4 Section 11 Fee Lease		
	Tr 5B – E2NW4 Section 11 Fee Lease		
	Tr 6 - N2SW4 Section 11 Fee Lease		
	Tr 7 – S2SW4 Section 11, LESS AND EXCEPT Tract 8 Fee Lease		
	Tr 8 – 16.03 acres out of S2SW4 Section 11 Fee Lease		
	Trojan Shield Fed Com Bone Spring Spacing Unit – 959.17 Acres (501H, 502H, 551H, 552H)		

ConocoPhillips

**Marathon Oil Permian LLC**  
**Case No. 26189**  
**Exhibit A-4**

# Trojan Shield Fed Com – Bone Spring

W2 Section 35, T22S-R28E, & W2 Sections 2 & 11, T23S-R28E, Eddy County, NM



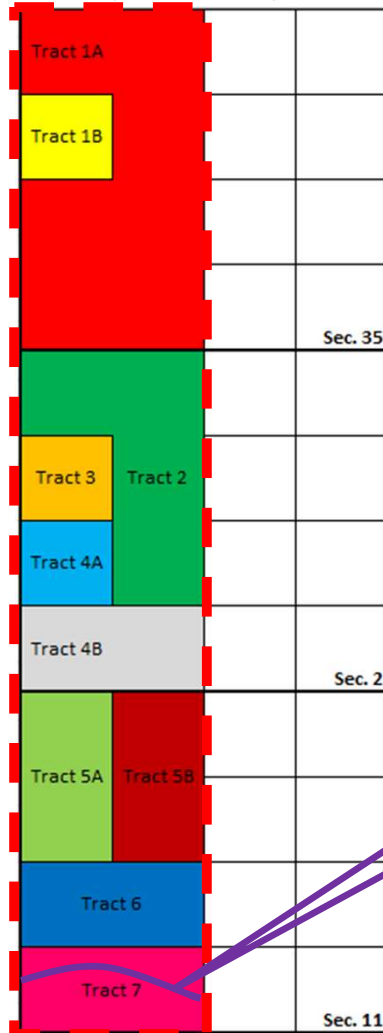
**Tract 8**

Tract 1A Ownership		
<b>Record Title</b>	Magnum Hunter Production, Inc. (CA)	100.000000%
<b>Operating Rights/Working Interest</b>	Marathon Oil Permian LLC (JOA)	93.685700%
	LHAH Properties, LLC (JOA)	4.371500%
	Rogers*Resources, LP (JOA)	0.971400%
	Loftin Family Limited Partnership	0.971400%
<b>Overriding Royalty Interest</b>	Foran Oil Company (CA RAT)	3.125000%
	Marathon Oil Permian, LLC (JOA)	3.125000%
	Post Oak Mavros II, LLC	0.751909%
	Sortida Resources, LLC	0.055696%
	Oak Valley Mineral and Land, LP	0.089734%
	C. Free O&G, LLC (CA RAT)	0.595703%
	Marmie, LLC (CA RAT)	0.595703%
	Annette I. Casey, Sole Trustee of the Casey Trust (CA RAT)	0.595703%
	Brett K. Bracken (CA RAT)	0.101906%
	Cimmaron Holdings, LLC (CA RAT)	0.117308%

(CA) Signed Communitization Agreement
(JOA) Signed Joint Operating Agreement
(CA Rat) Signed Communitization Agreement Ratification
<b>All Highlighted Parties Are To Be Pooled</b>

# Trojan Shield Fed Com – Bone Spring

W2 Section 35, T22S-R28E, & W2 Sections 2 & 11, T23S-R28E, Eddy County, NM



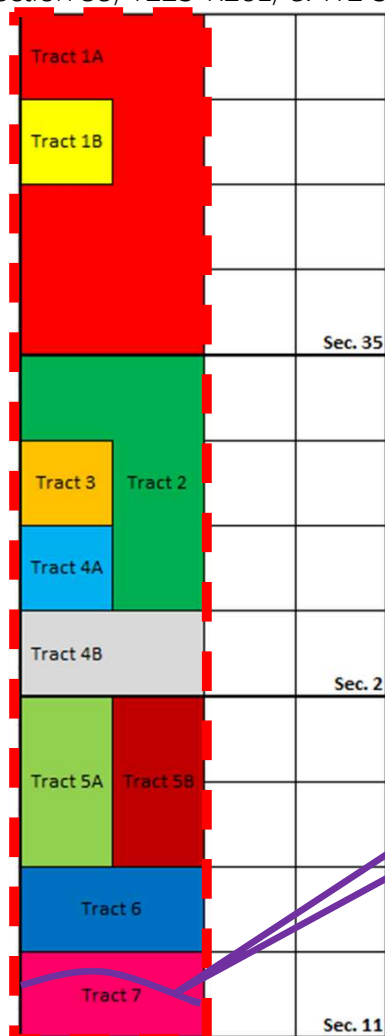
Tract 1B Ownership		
<b>Record Title</b>	Magnum Hunter Production, Inc. (CA)	100.000000%
<b>Operating Rights/Working Interest</b>	Marathon Oil Permian LLC (JOA)	100.000000%
<b>Overriding Royalty Interest</b>	Foran Oil Company (RAT)	3.125000%
	Marathon Oil Permian, LLC (JOA)	3.125000%
	Post Oak Mavros II, LLC	0.793724%
	Sortida Resources, LLC	0.058793%
	Oak Valley Mineral and Land, LP	0.094724%
	C. Free O&G, LLC (CA RAT)	0.595703%
	Marmie, LLC (CA RAT)	0.595704%
	Annette I. Casey, Sole Trustee of the Casey Trust (CA RAT)	0.595703%
	Rogers*Resources, LP (JOA)	0.234615%
	Brett K. Bracken (CA RAT)	0.122584%
	Cimmaron Holdings, LLC (CA RAT)	0.117308%

(CA) Signed Communitization Agreement  
 (JOA) Signed Joint Operating Agreement  
 (CA Rat) Signed Communitization Agreement Ratification

All Highlighted Parties Are To Be Pooled

# Trojan Shield Fed Com – Bone Spring

W2 Section 35, T22S-R28E, & W2 Sections 2 & 11, T23S-R28E, Eddy County, NM



**Tract 8**

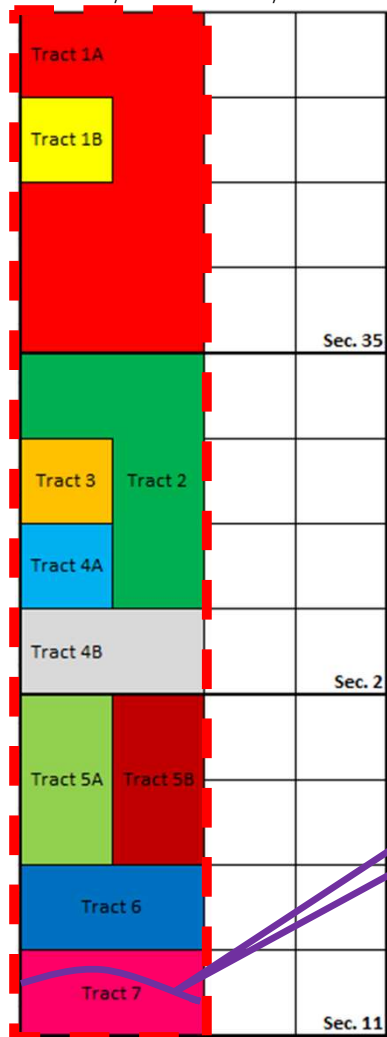
Tract 2 Ownership		
Record Title	Marathon Oil Permian, LLC (JOA)	50.000000%
	MRC Delaware Resources, LLC	50.000000%
Operating Rights/Working Interest	Marathon Oil Permian LLC (JOA)	100.000000%
Overriding Royalty Interest	MRC Delaware Resources, LLC	2.750000%
	MRC Explorers Resources, LLC	0.125000%
	MRC Spiral Resources, LLC	0.125000%

(CA) Signed Communitization Agreement  
 (JOA) Signed Joint Operating Agreement  
 (CA Rat) Signed Communitization Agreement Ratification

All Highlighted Parties Are To Be Pooled

# Trojan Shield Fed Com – Bone Spring

W2 Section 35, T22S-R28E, & W2 Sections 2 & 11, T23S-R28E, Eddy County, NM



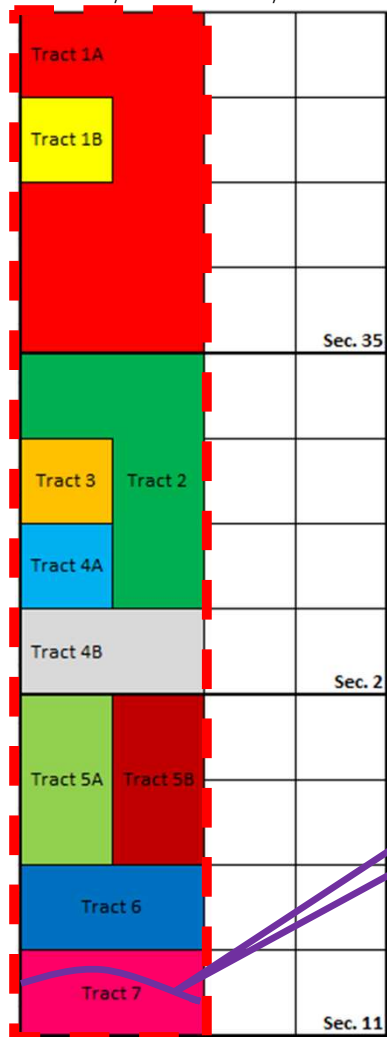
Tract 3 Ownership		
Record Title	Marathon Oil Permian LLC (JOA)	100.000000%
Operating Rights/Working Interest	Marathon Oil Permian LLC (JOA)	100.000000%
Overriding Royalty Interest		

(CA) Signed Communitization Agreement  
 (JOA) Signed Joint Operating Agreement  
 (CA Rat) Signed Communitization Agreement Ratification

All Highlighted Parties Are To Be Pooled

# Trojan Shield Fed Com – Bone Spring

W2 Section 35, T22S-R28E, & W2 Sections 2 & 11, T23S-R28E, Eddy County, NM



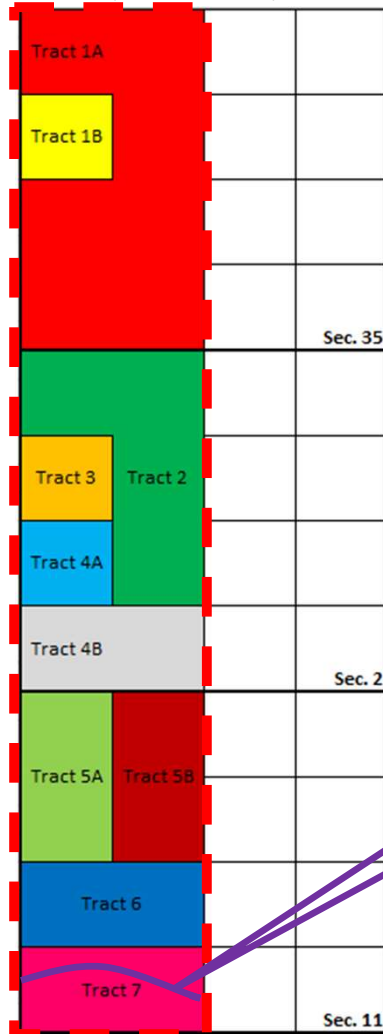
Tract 4A Ownership		
Record Title	N/A - Fee Lease	
Operating Rights/Working Interest	Marathon Oil Permian LLC (JOA)	50.000000%
	Chevron U.S.A. Inc.	37.500000%
	Bagwell No. 1 Family Limited Partnership (JOA)	8.333333%
	Pivotal Petroleum Partners SPY, LP (JOA)	4.166667%
Overriding Royalty Interest	OXY USA Inc. (RAT)	3.125000%

(CA) Signed Communitization Agreement  
 (JOA) Signed Joint Operating Agreement  
 (CA Rat) Signed Communitization Agreement Ratification

All Highlighted Parties Are To Be Pooled

# Trojan Shield Fed Com – Bone Spring

W2 Section 35, T22S-R28E, & W2 Sections 2 & 11, T23S-R28E, Eddy County, NM



**Tract 8**

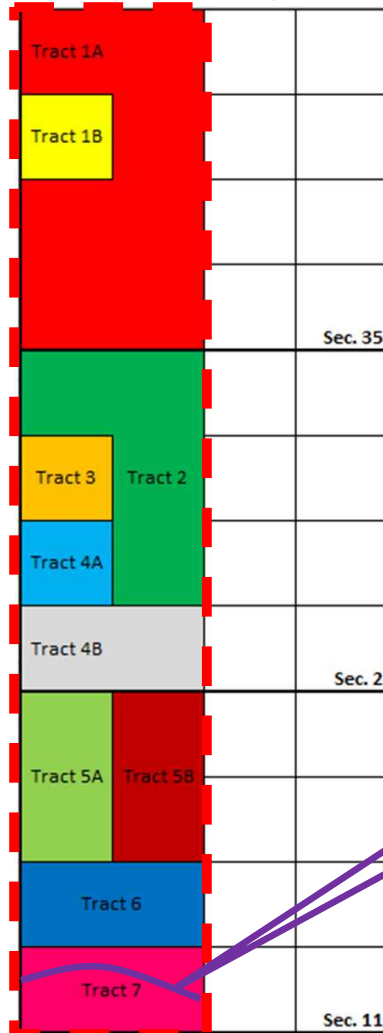
Tract 4B Ownership		
<b>Record Title</b>	N/A - Fee Lease	
<b>Operating Rights/Working Interest</b>	Marathon Oil Permian LLC (JOA)	50.000000%
	Chevron U.S.A. Inc.	37.500000%
	Pivotal Petroleum Partners SPY, LP (JOA)	4.166666%
	MVDR Resources, LLC	4.166667%
	PBEX, LLC (JOA)	4.166667%
<b>Overriding Royalty Interest</b>	OXY USA Inc. (RAT)	3.125000%

(CA) Signed Communitization Agreement  
 (JOA) Signed Joint Operating Agreement  
 (CA Rat) Signed Communitization Agreement Ratification

All Highlighted Parties Are To Be Pooled

# Trojan Shield Fed Com – Bone Spring

W2 Section 35, T22S-R28E, & W2 Sections 2 & 11, T23S-R28E, Eddy County, NM



**Tract 8**

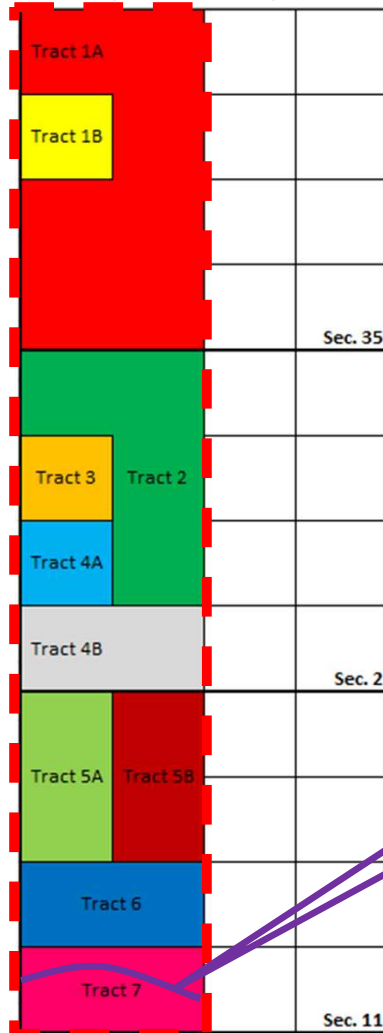
Tract 5A Ownership		
Record Title	N/A - Fee Lease	
Operating Rights/Working Interest	Marathon Oil Permian LLC (JOA)	100.000000%
Overriding Royalty Interest	Carol Jan Paape, Life Tenant (William Robert Paape and Dr. Kerry Lynn Paape, Remaindermen, in equal shares)	0.114258%
	William Robert Paape, as separate property (CA RAT)	0.069824%
	Dr. Kerry Lynn Paape, as separate property	0.069824%
	Glasgow Oil & Gas Company (CA RAT)	0.180770%
	Stroube Energy Corporation (CA RAT)	0.009038%
	Thunder Moon Resources, LLC (CA RAT)	0.004519%
	CapRock Resources, LLC (CA RAT)	0.004519%

(CA) Signed Communitization Agreement  
 (JOA) Signed Joint Operating Agreement  
 (CA Rat) Signed Communitization Agreement Ratification

**All Highlighted Parties Are To Be Pooled**

# Trojan Shield Fed Com – Bone Spring

W2 Section 35, T22S-R28E, & W2 Sections 2 & 11, T23S-R28E, Eddy County, NM



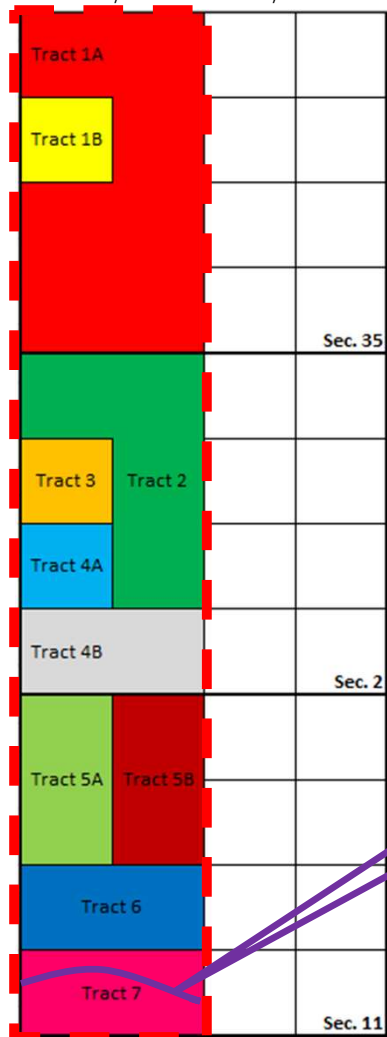
Tract 5B Ownership		
Record Title	N/A - Fee Lease	
Operating Rights/Working Interest	Marathon Oil Permian LLC (JOA)	25.000000%
	Chevron U.S.A. Inc.	75.000000%
Overriding Royalty Interest	Carol Jan Paape, Life Tenant (William Robert Paape and Dr. Kerry Lynn Paape, Remaindermen, in equal shares)	0.114258%
	William Robert Paape, as separate property (CA RAT)	0.069824%
	Dr. Kerry Lynn Paape, as separate property	0.069824%
	Glasgow Oil & Gas Company (CA RAT)	0.180770%
	Stroube Energy Corporation (CA RAT)	0.009038%
	Thunder Moon Resources, LLC (CA RAT)	0.004519%
	CapRock Resources, LLC (CA RAT)	0.004519%

(CA) Signed Communitization Agreement  
 (JOA) Signed Joint Operating Agreement  
 (CA Rat) Signed Communitization Agreement Ratification

All Highlighted Parties Are To Be Pooled

# Trojan Shield Fed Com – Bone Spring

W2 Section 35, T22S-R28E, & W2 Sections 2 & 11, T23S-R28E, Eddy County, NM



**Tract 8**

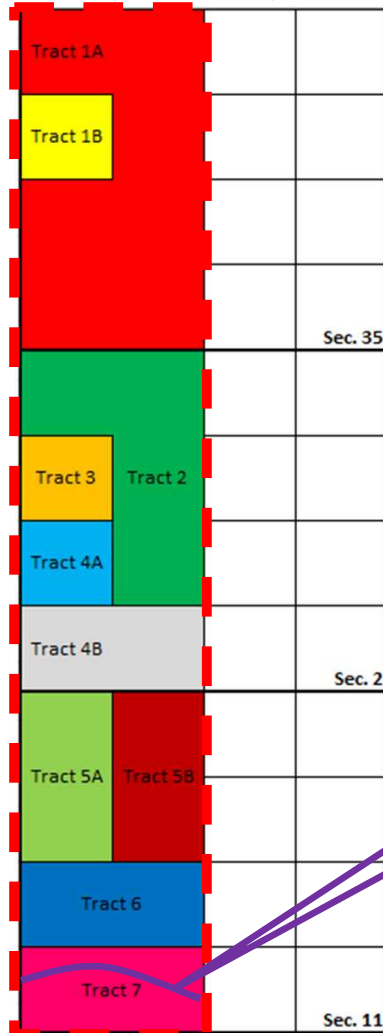
Tract 6 Ownership		
Record Title	N/A - Fee Lease	
Operating Rights/Working Interest	Marathon Oil Permian LLC (JOA)	100.000000%
Overriding Royalty Interest	BTA Oil Producers, LLC (RAT)	0.032813%

(CA) Signed Communitization Agreement  
 (JOA) Signed Joint Operating Agreement  
 (CA Rat) Signed Communitization Agreement Ratification

All Highlighted Parties Are To Be Pooled

# Trojan Shield Fed Com – Bone Spring

W2 Section 35, T22S-R28E, & W2 Sections 2 & 11, T23S-R28E, Eddy County, NM



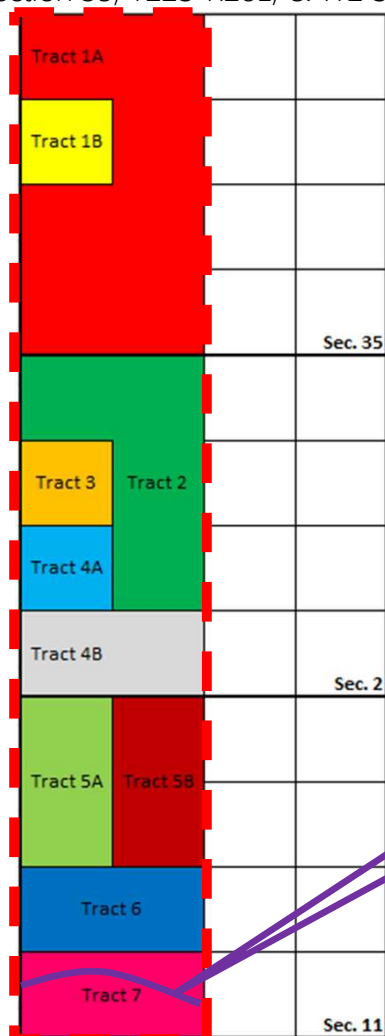
Tract 7 Ownership		
Record Title	N/A - Fee Lease	
Operating Rights/Working Interest	Marathon Oil Permian LLC (JOA)	100.000000%
Overriding Royalty Interest	Chevron U.S.A. Inc.	4.218750%
	Carol Jan Paape, Life Tenant (William Robert Paape and Dr. Kerry Lynn Paape, Remaindermen, in equal shares)	0.114258%
	William Robert Paape, as separate property (CA RAT)	0.069824%
	Dr. Kerry Lynn Paape, as separate property	0.069824%
	Glasgow Oil & Gas Company (CA RAT)	0.018077%
	Stroube Energy Corporation (CA RAT)	0.009038%
	Thunder Moon Resources, LLC (CA RAT)	0.004519%
	CapRock Resources, LLC (CA RAT)	0.004519%

(CA) Signed Communitization Agreement  
 (JOA) Signed Joint Operating Agreement  
 (CA Rat) Signed Communitization Agreement Ratification

All Highlighted Parties Are To Be Pooled

# Trojan Shield Fed Com – Bone Spring

W2 Section 35, T22S-R28E, & W2 Sections 2 & 11, T23S-R28E, Eddy County, NM



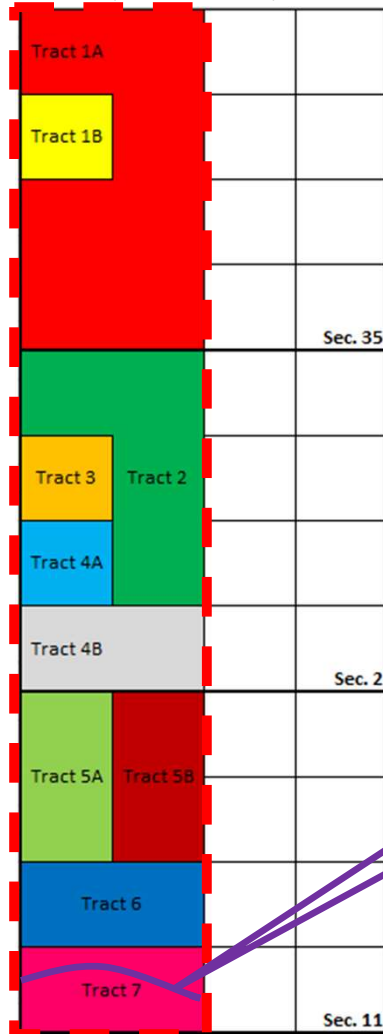
Tract 8 Ownership		
Record Title	N/A - Fee Lease	
Operating Rights/Working Interest	Marathon Oil Permian LLC (JOA)	100.000000%
Overriding Royalty Interest		

(CA) Signed Communitization Agreement  
 (JOA) Signed Joint Operating Agreement  
 (CA Rat) Signed Communitization Agreement Ratification

All Highlighted Parties Are To Be Pooled

# Trojan Shield Fed Com – Bone Spring

W2 Section 35, T22S-R28E, & W2 Sections 2 & 11, T23S-R28E, Eddy County, NM



Trojan Shield Federal Com - Recapitulation		
Record Title	Magnum Hunter (CA)	33.362177%
	Marathon Oil Permian LLC (JOA)	12.467550%
	MRC Delaware Resources, LLC	10.339147%
		<b>56.168874%</b>
Operating Rights/Working Interest	Marathon Oil Permian LLC (JOA)	85.645918%
	Chevron U.S.A. Inc.	10.946965%
	LHAH Properties, LLC (JOA)	1.276124%
	Rogers*Resources, LP (JOA)	0.283570%
	Loftin Family Limited Partnership	0.283570%
	Bagwell No. 1 Family Limited Partnership (JOA)	0.347523%
	Pivotal Petroleum Partners SPY, LP (JOA)	0.521284%
	MVDR Resources, LLC	0.347523%
	PBEX, LLC (JOA)	0.347523%
		<b>100.000000%</b>

Trojan Shield Federal Com - Recapitulation		
Overriding Royalty Interest	Foran Oil Company (CA RAT)	1.042568%
	Marathon Oil Permian, LLC (JOA)	1.042568%
	Post Oak Mavros II, LLC	0.252597%
	Sortida Resources, LLC	0.018710%
	Oak Valley Mineral and Land, LP	0.030145%
	C. Free O&G, LLC (CA RAT)	0.198740%
	Marmie, LLC (CA RAT)	0.198740%
	Annette I. Casey, Sole Trustee of the Casey Trust (CA RAT)	0.198739%
	Brett K. Bracken (CA RAT)	0.034860%
	Cimmaron Holdings, LLC (CA RAT)	0.039137%
	Rogers*Resources, LP (JOA)	0.009784%
	MRC Delaware Resources, LLC	0.456350%
	MRC Explorers Resources, LLC	0.020743%
	MRC Spiral Resources, LLC	0.020743%
	OXY USA Inc. (CA RAT)	0.390963%
	Carol Jan Paape, Life Tenant (William Robert Paape and Dr. Kerry Lynn Paape, Remaindermen, in equal shares)	0.026680%
	William Robert Paape, as separate property (CA RAT)	0.016304%
	Dr. Kerry Lynn Paape, as separate property	0.016304%
	Glasgow Oil & Gas Company (CA RAT)	0.004221%
	Stroube Energy Corporation (CA RAT)	0.002111%
	Thunder Moon Resources, LLC (CA RAT)	0.001055%
	CapRock Resources, LLC (CA RAT)	0.001055%
	Chevron U.S.A. Inc.	0.281361%
		<b>4.304478%</b>

(CA) Signed Communitization Agreement  
 (JOA) Signed Joint Operating Agreement  
 (CA Rat) Signed Communitization Agreement Ratification

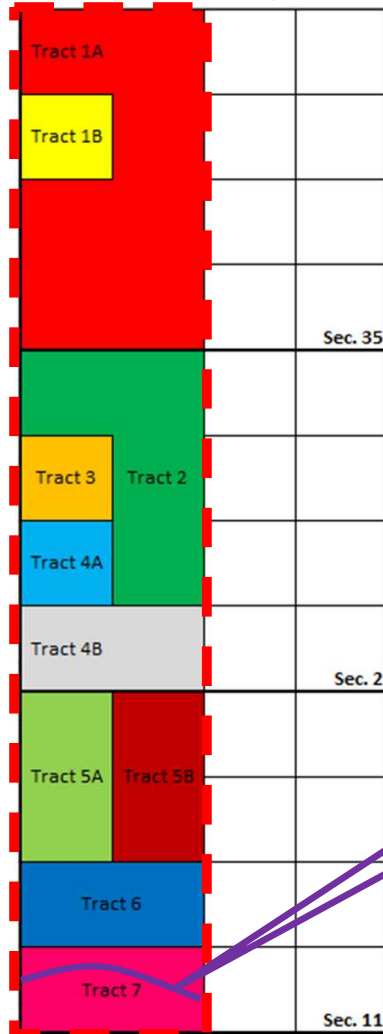
All Highlighted Parties Are To Be Pooled

**Tract 8**

ConocoPhillips

# Trojan Shield Fed Com – Bone Spring

W2 Section 35, T22S-R28E, & W2 Sections 2 & 11, T23S-R28E, Eddy County, NM



**Tract 8**

Trojan Shield Federal Com - All Parties To Be Pooled		
<b>Record Title</b>	MRC Delaware Resources, LLC	10.339147%
<b>Operating Rights/Working Interest</b>	Chevron U.S.A. Inc.	10.946965%
	Loftin Family Limited Partnership	0.283570%
	MVDR Resources, LLC	0.347523%
<b>Overriding Royalty Interest</b>	Post Oak Mavros II, LLC	0.252597%
	Sortida Resources, LLC	0.018710%
	Oak Valley Mineral and Land, LP	0.030145%
	MRC Delaware Resources, LLC	0.456350%
	MRC Explorers Resources, LLC	0.020743%
	MRC Spiral Resources, LLC	0.020743%
	Carol Jan Paape, Life Tenant (William Robert Paape and Dr. Kerry Lynn Paape, Remaindermen, in equal shares)	0.026680%
	Dr. Kerry Lynn Paape, as separate property	0.016304%
	Chevron U.S.A. Inc.	0.281361%

All Highlighted Parties Are To Be Pooled



ConocoPhillips  
 600 W. Illinois Ave.  
 Midland, TX 79701  
 www.conocophillips.com

4/28/26

Via FedEx

«Owner\_Name»  
 «Address1»  
 «City», «State» «Zip»

Re: **Well Proposal**  
**TROJAN SHIELD FEDERAL COM**  
Township 22 South, Range 28 East, N.M.P.M.  
 Section 35: W2  
Township 23 South, Range 28 East, N.M.P.M.  
 Section 2: W2  
 Section 11: W2  
 Eddy County, New Mexico  
 959.17 Acres  
 Bone Spring Formation

To Whom It May Concern:

Marathon Oil Permian LLC (“MOP”), as Operator, hereby proposes the drilling of the following horizontal wells with productive laterals located in the W2 of Section 35, T22S-R28E and W2 of Sections 2 and 11, T23S-R28E Eddy County, New Mexico (collectively, the “Operation”). The surface and bottom hole locations, and first and last take points, are to be located as follows:

Well Name and Number	Trojan Shield Federal Com 501H
TVD	8,340'
Surface Hole Location	483' FSL & 1185' FWL, Section 26
First Take Point	100' FNL & 330' FWL, Section 35
Last Take Point	100' FSL & 330' FWL, Section 11
Bottom Hole Location	50' FSL & 330' FWL, Section 11
Dedicated Hz Spacing Unit	1,610'
Formation	2nd Bone Spring Sand
Estimated Well Cost	See attached AFE for estimated drilling and completion costs

Well Name and Number	Trojan Shield Federal Com 502H
TVD	8,450'
Surface Hole Location	483' FSL & 1235' FWL, Section 26
First Take Point	100' FNL & 1940' FWL, Section 35
Last Take Point	100' FSL & 1940' FWL, Section 11
Bottom Hole Location	50' FSL & 1940' FWL, Section 11
Dedicated Hz Spacing Unit	1,610'
Formation	2nd Bone Spring Sand
Estimated Well Cost	See attached AFE for estimated drilling and completion costs

**Marathon Oil Permian LLC**  
**Case No. 26189**  
**Exhibit A-5**

Marathon Oil Permian LLC is a wholly owned subsidiary of ConocoPhillips

<b>Well Name and Number</b>	<b>Trojan Shield Federal Com 551H</b>
TVD	8,760'
Surface Hole Location	483' FSL & 1210' FWL, Section 26
First Take Point	100' FNL & 700' FWL, Section 35
Last Take Point	100' FSL & 700' FWL, Section 11
Bottom Hole Location	50' FSL & 700' FWL, Section 11
Dedicated Hz Spacing Unit	1,610'
Formation	3rd Bone Spring Carb
Estimated Well Cost	See attached AFE for estimated drilling and completion costs

<b>Well Name and Number</b>	<b>Trojan Shield Federal Com 552H</b>
TVD	8,850'
Surface Hole Location	483' FSL & 1260' FWL, Section 26
First Take Point	100' FNL & 2310' FWL, Section 35
Last Take Point	100' FSL & 2310' FWL, Section 11
Bottom Hole Location	50' FSL & 2310' FWL, Section 11
Dedicated Hz Spacing Unit	1,610'
Formation	3rd Bone Spring Carb
Estimated Well Cost	See attached AFE for estimated drilling and completion costs

MOP is proposing these wells under the terms of a newly proposed Operating Agreement which is included for your review and approval.

If you do not wish to participate in the Operation, MOP would be open to discussing terms for the acquisition of your interest by MOP, either by Assignment or Term Assignment.

In the interest of time, if we do not receive an indication of your intent to participate in the Operation within 30 days of the date of this letter, MOP will apply to the New Mexico Oil Conservation Division for compulsory pooling of your interest into the horizontal spacing units set out above for the proposed wells.

Please indicate your participation elections in the space provided below, sign and return this letter, along with a signed copy of the enclosed AFEs and a copy of your geologic requirements, to my attention at the letterhead address or by email to [jeff.s.stout@conocophillips.com](mailto:jeff.s.stout@conocophillips.com). Should you have any questions, please do not hesitate to contact me.

Sincerely,  
**Marathon Oil Permian LLC**



Jeffrey S. Stout  
Staff Land Negotiator

**Proposed Well Elections**

«Owner\_Name» hereby elects to:

WELL NAME	PARTICIPATE	DO NOT PARTICIPATE
	Elect to participate in drilling & completion of well	Elect NOT to participate in drilling & completion of well
TROJAN SHIELD FED COM 501H		
TROJAN SHIELD FED COM 502H		
TROJAN SHIELD FED COM 551H		
TROJAN SHIELD FED COM 552H		

«Owner\_Name»

By: \_\_\_\_\_

Name: \_\_\_\_\_

Title: \_\_\_\_\_

Date: \_\_\_\_\_

### Project Cost Estimate Detail

This document contains proposed and estimated project cost information which is proprietary and confidential to ConocoPhillips



**Well Name:** TROJAN SHIELD FED COM 501H  
**Job Type:** Drill (Ver)

<b>State</b>	New Mexico - 30
<b>County/Parish</b>	Eddy - 015
<b>Authorization Number</b>	

Cost Description	Code	Drilling (\$)	Completions (\$)	Facilities (\$)	Equipment (\$)
<b>Intangible Costs</b>					
D-Lctn/Pits/Roads	205	\$ 106,000.00			
D-Drilling Overhead	206	\$ 9,000.00			
D-Daywork Contract	209	\$ 575,000.00			
D-Directional Drlg Services	210	\$ 308,000.00			
D-Fuel & Power	211	\$ 98,000.00			
D-Water	212	\$ 84,000.00			
D-Bits	213	\$ 106,000.00			
D-Mud & Chemicals	214	\$ 215,000.00			
D-Cement Surface	217	\$ 22,000.00			
D-Cement Intermed	218	\$ 82,000.00			
D-Prod-2nd Int Cmt	219	\$ 123,000.00			
D-Float Equipment & Centralizers	221	\$ 65,000.00			
D-Csg Crews & Equip	222	\$ 73,000.00			
D-Contract Labor	225	\$ 7,000.00			
D-Company Sprvsn	226	\$ 48,000.00			
D-Contract Sprvsn	227	\$ 120,000.00			
D-Tstg Csg/Tbg	228	\$ 43,000.00			
D-Mud Logging Unit	229	\$ 43,000.00			
D-Rentals-Surface	235	\$ 188,000.00			
D-Rentals-Subsrfc	236	\$ 87,000.00			
D-Trucking/Forklift/Rig Mob	237	\$ 178,000.00			
D-Welding Services	238	\$ 4,000.00			
D-Contingency	243	\$ 65,000.00			
D-Envrnmntl/Clsd Loop	244	\$ 294,000.00			
C-Wellbore Frac Prep	304		\$ 160,000.00		
C-Lctn/Pits/Roads	305		\$ 16,000.00		
C-Completion OH	306		\$ 24,000.00		
C-Frac Equipment	307		\$ 1,092,000.00		
C-Frac Chemicals	308		\$ 691,000.00		
C-Frac Proppant	309		\$ 313,000.00		
C-Frac Proppant Transportation	310		\$ 487,000.00		
C-Fuel Delivery & Services	311		\$ 70,000.00		
C-Water	312		\$ 461,000.00		
C-Frac Surface Rentals	315		\$ 433,000.00		
C-Contract Labor	325		\$ 16,000.00		
C-Company Sprvsn	326		\$ 16,000.00		
C-Contract Sprvsn	327		\$ 233,000.00		
C-Artificial Lift Install	329		\$ 74,000.00		
C-Perf/Wireline Svc	331		\$ 536,000.00		
C-Trucking/Forklift/Rig Mob	337		\$ 16,000.00		
C-Water Disposal	339		\$ 68,000.00		
C-Contingency	343		\$ 125,000.00		
C-Dyed Diesel	345		\$ 260,000.00		

C-Drillout	346		\$ 498,000.00		
TB-Damages/Right of Way	351			\$ 3,000.00	
TB-Location/Pits/Roads	353			\$ 49,000.00	
TB-Contract Labor	356			\$ 260,000.00	
PEQ-Contract Labor	374				\$ 112,000.00
PEQ-Water Disposal	387				\$ 489,000.00
PEQ-HRZ Well Offset Frac	391				\$ 49,000.00
<b>Total Intangible Costs</b>		<b>\$ 2,943,000.00</b>	<b>\$ 5,589,000.00</b>	<b>\$ 312,000.00</b>	<b>\$ 650,000.00</b>
<b>Tangible Costs</b>					
PEQ-Flowback Crews & Equip	392				\$ 82,000.00
D-Surface Casing	401	\$ 26,000.00			
D-Intermed Csg	402	\$ 204,000.00			
D-Production Casing/Liner	403	\$ 506,000.00			
D-Wellhead Equip	405	\$ 92,000.00			
C-Tubing	504		\$ 88,000.00		
C-Wellhead Equip	505		\$ 48,000.00		
TB-Tanks	510			\$ 73,000.00	
TB-Flowlines/Pipelines	511			\$ 32,000.00	
TB-Htr Trtr/Seprtr	512			\$ 236,000.00	
TB-Electrical System/Equipment	513			\$ 144,000.00	
C-Pckrs/Anchors/Hgrs	514		\$ 108,000.00		
TB-Couplings/Fittings/Valves	515			\$ 245,000.00	
TB-Pumps-Surface	521			\$ 32,000.00	
TB-Instrumentation/SCADA/POC	522			\$ 24,000.00	
TB-Miscellaneous	523			\$ 24,000.00	
TB-Meters/Lacts	525			\$ 32,000.00	
TB-Flares/Combusters/Emission	526			\$ 39,000.00	
C-Gas Lift/Compression	527		\$ 41,000.00		
PEQ-Wellhead Equipment	531				\$ 32,000.00
<b>Total Tangible Costs</b>		<b>\$ 828,000.00</b>	<b>\$ 285,000.00</b>	<b>\$ 881,000.00</b>	<b>\$ 114,000.00</b>
<b>Total Gross Cost</b>		<b>\$ 3,771,000.00</b>	<b>\$ 5,874,000.00</b>	<b>\$ 1,193,000.00</b>	<b>\$ 764,000.00</b>

**Grand Total (\$) \$11,602,000.00**

Company: \_\_\_\_\_

By: \_\_\_\_\_

Printed Name: \_\_\_\_\_

Title: \_\_\_\_\_

**Note:** This AFE is only an estimate. Actual costs will be billed as incurred. By signing you agree to pay your share of the actual costs incurred.

## Project Cost Estimate Detail

This document contains proposed and estimated project cost information which is proprietary and confidential to ConocoPhillips



**Well Name:** TROJAN SHIELD FED COM 502H  
**Job Type:** Drill (Ver)

<b>State</b>	New Mexico - 30
<b>County/Parish</b>	Eddy - 015
<b>Authorization Number</b>	

Cost Description	Code	Drilling (\$)	Completions (\$)	Facilities (\$)	Equipment (\$)
<b>Intangible Costs</b>					
D-Lctn/Pits/Roads	205	\$ 106,000.00			
D-Drilling Overhead	206	\$ 9,000.00			
D-Daywork Contract	209	\$ 575,000.00			
D-Directional Drlg Services	210	\$ 308,000.00			
D-Fuel & Power	211	\$ 98,000.00			
D-Water	212	\$ 84,000.00			
D-Bits	213	\$ 106,000.00			
D-Mud & Chemicals	214	\$ 215,000.00			
D-Cement Surface	217	\$ 22,000.00			
D-Cement Intermed	218	\$ 82,000.00			
D-Prod-2nd Int Cmt	219	\$ 123,000.00			
D-Float Equipment & Centralizers	221	\$ 65,000.00			
D-Csg Crews & Equip	222	\$ 73,000.00			
D-Contract Labor	225	\$ 7,000.00			
D-Company Sprvsn	226	\$ 48,000.00			
D-Contract Sprvsn	227	\$ 120,000.00			
D-Tstg Csg/Tbg	228	\$ 43,000.00			
D-Mud Logging Unit	229	\$ 43,000.00			
D-Rentals-Surface	235	\$ 188,000.00			
D-Rentals-Subsrfc	236	\$ 87,000.00			
D-Trucking/Forklift/Rig Mob	237	\$ 178,000.00			
D-Welding Services	238	\$ 4,000.00			
D-Contingency	243	\$ 65,000.00			
D-Envrnmntl/Clsd Loop	244	\$ 294,000.00			
C-Wellbore Frac Prep	304		\$ 160,000.00		
C-Lctn/Pits/Roads	305		\$ 16,000.00		
C-Completion OH	306		\$ 24,000.00		
C-Frac Equipment	307		\$ 1,092,000.00		
C-Frac Chemicals	308		\$ 691,000.00		
C-Frac Proppant	309		\$ 313,000.00		
C-Frac Proppant Transportation	310		\$ 487,000.00		
C-Fuel Delivery & Services	311		\$ 70,000.00		
C-Water	312		\$ 461,000.00		
C-Frac Surface Rentals	315		\$ 433,000.00		
C-Contract Labor	325		\$ 16,000.00		
C-Company Sprvsn	326		\$ 16,000.00		
C-Contract Sprvsn	327		\$ 233,000.00		
C-Artificial Lift Install	329		\$ 74,000.00		
C-Perf/Wireline Svc	331		\$ 536,000.00		
C-Trucking/Forklift/Rig Mob	337		\$ 16,000.00		
C-Water Disposal	339		\$ 68,000.00		
C-Contingency	343		\$ 125,000.00		
C-Dyed Diesel	345		\$ 260,000.00		

C-Drillout	346		\$ 498,000.00		
TB-Damages/Right of Way	351			\$ 3,000.00	
TB-Location/Pits/Roads	353			\$ 49,000.00	
TB-Contract Labor	356			\$ 260,000.00	
PEQ-Contract Labor	374				\$ 112,000.00
PEQ-Water Disposal	387				\$ 489,000.00
PEQ-HRZ Well Offset Frac	391				\$ 49,000.00
<b>Total Intangible Costs</b>		<b>\$ 2,943,000.00</b>	<b>\$ 5,589,000.00</b>	<b>\$ 312,000.00</b>	<b>\$ 650,000.00</b>
<b>Tangible Costs</b>					
PEQ-Flowback Crews & Equip	392				\$ 82,000.00
D-Surface Casing	401	\$ 26,000.00			
D-Intermed Csg	402	\$ 204,000.00			
D-Production Casing/Liner	403	\$ 506,000.00			
D-Wellhead Equip	405	\$ 92,000.00			
C-Tubing	504		\$ 88,000.00		
C-Wellhead Equip	505		\$ 48,000.00		
TB-Tanks	510			\$ 73,000.00	
TB-Flowlines/Pipelines	511			\$ 32,000.00	
TB-Htr Trtr/Seprtr	512			\$ 236,000.00	
TB-Electrical System/Equipment	513			\$ 144,000.00	
C-Pckrs/Anchors/Hgrs	514		\$ 108,000.00		
TB-Couplings/Fittings/Valves	515			\$ 245,000.00	
TB-Pumps-Surface	521			\$ 32,000.00	
TB-Instrumentation/SCADA/POC	522			\$ 24,000.00	
TB-Miscellaneous	523			\$ 24,000.00	
TB-Meters/Lacts	525			\$ 32,000.00	
TB-Flares/Combusters/Emission	526			\$ 39,000.00	
C-Gas Lift/Compression	527		\$ 41,000.00		
PEQ-Wellhead Equipment	531				\$ 32,000.00
<b>Total Tangible Costs</b>		<b>\$ 828,000.00</b>	<b>\$ 285,000.00</b>	<b>\$ 881,000.00</b>	<b>\$ 114,000.00</b>
<b>Total Gross Cost</b>		<b>\$ 3,771,000.00</b>	<b>\$ 5,874,000.00</b>	<b>\$ 1,193,000.00</b>	<b>\$ 764,000.00</b>

**Grand Total (\$) \$11,602,000.00**

Company: \_\_\_\_\_  
 By: \_\_\_\_\_  
 Printed Name: \_\_\_\_\_  
 Title: \_\_\_\_\_

**Note:** This AFE is only an estimate. Actual costs will be billed as incurred. By signing you agree to pay your share of the actual costs incurred.

### Project Cost Estimate Detail

This document contains proposed and estimated project cost information which is proprietary and confidential to ConocoPhillips



**Well Name:** TROJAN SHIELD FED COM 551H  
**Job Type:** Drill (Ver)

<b>State</b>	New Mexico - 30
<b>County/Parish</b>	Eddy - 015
<b>Authorization Number</b>	

Cost Description	Code	Drilling (\$)	Completions (\$)	Facilities (\$)	Equipment (\$)
<b>Intangible Costs</b>					
D-Lctn/Pits/Roads	205	\$ 116,000.00			
D-Drilling Overhead	206	\$ 9,000.00			
D-Daywork Contract	209	\$ 627,000.00			
D-Directional Drlg Services	210	\$ 334,000.00			
D-Fuel & Power	211	\$ 107,000.00			
D-Water	212	\$ 92,000.00			
D-Bits	213	\$ 116,000.00			
D-Mud & Chemicals	214	\$ 234,000.00			
D-Cement Surface	217	\$ 23,000.00			
D-Cement Intermed	218	\$ 90,000.00			
D-Prod-2nd Int Cmt	219	\$ 133,000.00			
D-Float Equipment & Centralizers	221	\$ 71,000.00			
D-Csg Crews & Equip	222	\$ 79,000.00			
D-Contract Labor	225	\$ 8,000.00			
D-Company Sprvsn	226	\$ 52,000.00			
D-Contract Sprvsn	227	\$ 130,000.00			
D-Tstg Csg/Tbg	228	\$ 47,000.00			
D-Mud Logging Unit	229	\$ 47,000.00			
D-Rentals-Surface	235	\$ 205,000.00			
D-Rentals-Subsrfc	236	\$ 94,000.00			
D-Trucking/Forklift/Rig Mob	237	\$ 193,000.00			
D-Welding Services	238	\$ 4,000.00			
D-Contingency	243	\$ 71,000.00			
D-Envrnmntl/Clsd Loop	244	\$ 320,000.00			
C-Wellbore Frac Prep	304		\$ 160,000.00		
C-Lctn/Pits/Roads	305		\$ 16,000.00		
C-Completion OH	306		\$ 24,000.00		
C-Frac Equipment	307		\$ 1,092,000.00		
C-Frac Chemicals	308		\$ 691,000.00		
C-Frac Proppant	309		\$ 313,000.00		
C-Frac Proppant Transportation	310		\$ 487,000.00		
C-Fuel Delivery & Services	311		\$ 70,000.00		
C-Water	312		\$ 461,000.00		
C-Frac Surface Rentals	315		\$ 433,000.00		
C-Contract Labor	325		\$ 16,000.00		
C-Company Sprvsn	326		\$ 16,000.00		
C-Contract Sprvsn	327		\$ 233,000.00		
C-Artificial Lift Install	329		\$ 74,000.00		
C-Perf/Wireline Svc	331		\$ 536,000.00		
C-Trucking/Forklift/Rig Mob	337		\$ 16,000.00		
C-Water Disposal	339		\$ 68,000.00		
C-Contingency	343		\$ 125,000.00		
C-Dyed Diesel	345		\$ 260,000.00		

C-Drillout	346		\$ 498,000.00		
TB-Damages/Right of Way	351			\$ 3,000.00	
TB-Location/Pits/Roads	353			\$ 49,000.00	
TB-Contract Labor	356			\$ 260,000.00	
PEQ-Contract Labor	374				\$ 112,000.00
PEQ-Water Disposal	387				\$ 489,000.00
PEQ-HRZ Well Offset Frac	391				\$ 49,000.00
<b>Total Intangible Costs</b>		<b>\$ 3,202,000.00</b>	<b>\$ 5,589,000.00</b>	<b>\$ 312,000.00</b>	<b>\$ 650,000.00</b>

<b>Tangible Costs</b>					
PEQ-Flowback Crews & Equip	392				\$ 82,000.00
D-Surface Casing	401	\$ 28,000.00			
D-Intermed Csg	402	\$ 221,000.00			
D-Production Casing/Liner	403	\$ 551,000.00			
D-Wellhead Equip	405	\$ 101,000.00			
C-Tubing	504		\$ 88,000.00		
C-Wellhead Equip	505		\$ 48,000.00		
TB-Tanks	510			\$ 73,000.00	
TB-Flowlines/Pipelines	511			\$ 32,000.00	
TB-Htr Trtr/Seprtr	512			\$ 236,000.00	
TB-Electrical System/Equipment	513			\$ 144,000.00	
C-Pckrs/Anchors/Hgrs	514		\$ 108,000.00		
TB-Couplings/Fittings/Valves	515			\$ 245,000.00	
TB-Pumps-Surface	521			\$ 32,000.00	
TB-Instrumentation/SCADA/POC	522			\$ 24,000.00	
TB-Miscellaneous	523			\$ 24,000.00	
TB-Meters/Lacts	525			\$ 32,000.00	
TB-Flares/Combusters/Emission	526			\$ 39,000.00	
C-Gas Lift/Compression	527		\$ 41,000.00		
PEQ-Wellhead Equipment	531				\$ 32,000.00
<b>Total Tangible Costs</b>		<b>\$ 901,000.00</b>	<b>\$ 285,000.00</b>	<b>\$ 881,000.00</b>	<b>\$ 114,000.00</b>

<b>Total Gross Cost</b>		<b>\$ 4,103,000.00</b>	<b>\$ 5,874,000.00</b>	<b>\$ 1,193,000.00</b>	<b>\$ 764,000.00</b>
-------------------------	--	------------------------	------------------------	------------------------	----------------------

<b>Grand Total (\$)</b>	<b>\$11,934,000.00</b>
-------------------------	------------------------

Company: \_\_\_\_\_  
 By: \_\_\_\_\_  
 Printed Name: \_\_\_\_\_  
 Title: \_\_\_\_\_

**Note:** This AFE is only an estimate. Actual costs will be billed as incurred. By signing you agree to pay your share of the actual costs incurred.

### Project Cost Estimate Detail



This document contains proposed and estimated project cost information which is proprietary and confidential to ConocoPhillips

**Well Name:** TROJAN SHIELD FED COM 552H  
**Job Type:** Drill (Ver)

<b>State</b>	New Mexico - 30
<b>County/Parish</b>	Eddy - 015
<b>Authorization Number</b>	

Cost Description	Code	Drilling (\$)	Completions (\$)	Facilities (\$)	Equipment (\$)
<b>Intangible Costs</b>					
D-Lctn/Pits/Roads	205	\$ 116,000.00			
D-Drilling Overhead	206	\$ 9,000.00			
D-Daywork Contract	209	\$ 627,000.00			
D-Directional Drlg Services	210	\$ 334,000.00			
D-Fuel & Power	211	\$ 107,000.00			
D-Water	212	\$ 92,000.00			
D-Bits	213	\$ 116,000.00			
D-Mud & Chemicals	214	\$ 234,000.00			
D-Cement Surface	217	\$ 23,000.00			
D-Cement Intermed	218	\$ 90,000.00			
D-Prod-2nd Int Cmt	219	\$ 133,000.00			
D-Float Equipment & Centralizers	221	\$ 71,000.00			
D-Csg Crews & Equip	222	\$ 79,000.00			
D-Contract Labor	225	\$ 8,000.00			
D-Company Sprvsn	226	\$ 52,000.00			
D-Contract Sprvsn	227	\$ 130,000.00			
D-Tstg Csg/Tbg	228	\$ 47,000.00			
D-Mud Logging Unit	229	\$ 47,000.00			
D-Rentals-Surface	235	\$ 205,000.00			
D-Rentals-Subsrfc	236	\$ 94,000.00			
D-Trucking/Forklift/Rig Mob	237	\$ 193,000.00			
D-Welding Services	238	\$ 4,000.00			
D-Contingency	243	\$ 71,000.00			
D-Envrnmntl/Clsd Loop	244	\$ 320,000.00			
C-Wellbore Frac Prep	304		\$ 160,000.00		
C-Lctn/Pits/Roads	305		\$ 16,000.00		
C-Completion OH	306		\$ 24,000.00		
C-Frac Equipment	307		\$ 1,092,000.00		
C-Frac Chemicals	308		\$ 691,000.00		
C-Frac Proppant	309		\$ 313,000.00		
C-Frac Proppant Transportation	310		\$ 487,000.00		
C-Fuel Delivery & Services	311		\$ 70,000.00		
C-Water	312		\$ 461,000.00		
C-Frac Surface Rentals	315		\$ 433,000.00		
C-Contract Labor	325		\$ 16,000.00		
C-Company Sprvsn	326		\$ 16,000.00		
C-Contract Sprvsn	327		\$ 233,000.00		
C-Artificial Lift Install	329		\$ 74,000.00		
C-Perf/Wireline Svc	331		\$ 536,000.00		
C-Trucking/Forklift/Rig Mob	337		\$ 16,000.00		
C-Water Disposal	339		\$ 68,000.00		
C-Contingency	343		\$ 125,000.00		
C-Dyed Diesel	345		\$ 260,000.00		

C-Drillout	346		\$ 498,000.00		
TB-Damages/Right of Way	351			\$ 3,000.00	
TB-Location/Pits/Roads	353			\$ 49,000.00	
TB-Contract Labor	356			\$ 260,000.00	
PEQ-Contract Labor	374				\$ 112,000.00
PEQ-Water Disposal	387				\$ 489,000.00
PEQ-HRZ Well Offset Frac	391				\$ 49,000.00
<b>Total Intangible Costs</b>		<b>\$ 3,202,000.00</b>	<b>\$ 5,589,000.00</b>	<b>\$ 312,000.00</b>	<b>\$ 650,000.00</b>

<b>Tangible Costs</b>					
PEQ-Flowback Crews & Equip	392				\$ 82,000.00
D-Surface Casing	401	\$ 28,000.00			
D-Intermed Csg	402	\$ 221,000.00			
D-Production Casing/Liner	403	\$ 551,000.00			
D-Wellhead Equip	405	\$ 101,000.00			
C-Tubing	504		\$ 88,000.00		
C-Wellhead Equip	505		\$ 48,000.00		
TB-Tanks	510			\$ 73,000.00	
TB-Flowlines/Pipelines	511			\$ 32,000.00	
TB-Htr Trtr/Seprtr	512			\$ 236,000.00	
TB-Electrical System/Equipment	513			\$ 144,000.00	
C-Pckrs/Anchors/Hgrs	514		\$ 108,000.00		
TB-Couplings/Fittings/Valves	515			\$ 245,000.00	
TB-Pumps-Surface	521			\$ 32,000.00	
TB-Instrumentation/SCADA/POC	522			\$ 24,000.00	
TB-Miscellaneous	523			\$ 24,000.00	
TB-Meters/Lacts	525			\$ 32,000.00	
TB-Flares/Combusters/Emission	526			\$ 39,000.00	
C-Gas Lift/Compression	527		\$ 41,000.00		
PEQ-Wellhead Equipment	531				\$ 32,000.00
<b>Total Tangible Costs</b>		<b>\$ 901,000.00</b>	<b>\$ 285,000.00</b>	<b>\$ 881,000.00</b>	<b>\$ 114,000.00</b>

<b>Total Gross Cost</b>		<b>\$ 4,103,000.00</b>	<b>\$ 5,874,000.00</b>	<b>\$ 1,193,000.00</b>	<b>\$ 764,000.00</b>
-------------------------	--	------------------------	------------------------	------------------------	----------------------

<b>Grand Total (\$)</b>	<b>\$11,934,000.00</b>
-------------------------	------------------------

Company: \_\_\_\_\_  
 By: \_\_\_\_\_  
 Printed Name: \_\_\_\_\_  
 Title: \_\_\_\_\_

**Note:** This AFE is only an estimate. Actual costs will be billed as incurred. By signing you agree to pay your share of the actual costs incurred.

TROJAN SHIELD FED COM BS

EXECUTED

PENDING

REQUIRES RESEARCH

SEE COMMENTS

- New CA, Marathon had an OA, but we need to propose a new one (COP DAN) and include with well proposals. Marathon posted this project, but the OA is required.
- Well proposals to all necessary parties. (Marathon proposals will be helpful and good resources)
- Get on hearing calendar. Provide both B, with list of parties and C-BID.
- Pooling/Enhance for hearing.
- All contacts from TR

OWNER NAME	ADDRESS1	CITY	ST	ZIP	ROLE	TRACT	LEASE	TRACKING NO.	SENT DATE	DELIVERY DATE	EXECUTED	ELECTION	WELL REQ	COMMENTS
<b>QA PROPOSALS_AFE</b>														**Not in pay on the Trojan Home wells.
Marathon Oil Permian LLC	600 W Illinois Ave	Midland	TX	79701	RT/WIO									Marathon Oil Permian LLC
Bagwell No. 1 Family Limited Partners	801 S Fillmore Ste 465	Amarillo	TX	79101	WIO			399146406063	02/26/26	03/03/26	EXECUTED	CONSENT	GARY@SAGWELLC	**Bagwell No. 1 Family Limited Partnership
Chevron USA Inc	6301 Deauville Blvd	Midland	TX	79706	WIO			399146481871	02/26/26	03/03/26				06/17 Jeff emailed Scott-followed up with Chevron 06/01 Jeff emailed Scott-followed up with Chevron regarding participation 04/21 JS emailed Scott-to check if Chevron will participate
LHAH Properties,LLC	445 W Wall-Ste-1500	Midland	TX	79701	WIO			399146749674	02/26/26	UNDELIVERABLE	N/A	N/A	N/A	Lee Scarborough: LHAH Properties LLC c/o Burgher Haggard 2501 Ridgmar Plaza, #107 Fort Worth, Texas 76116
LHAH Properties, LLC	PO Box 1348	Ft Worth	TX	76101	WIO			Email	03/17/26		EXECUTED	CONSENT		
Loflin Family Limited Partnership	445 W Wall Ste-703	Midland	TX	79701	WIO			399146834443	02/26/26	UNDELIVERABLE	N/A	N/A	N/A	
Loflin Family Limited Partnership	310 W Wall St, Ste 404	Midland	TX	79701	WIO			9402814902469822331396	03/17/26		UNDELIVERABLE	N/A	N/A	
Loflin Family Limited Partnership	PO Box 794	Rankin	TX	79778	WIO			9414814902469822336775	04/09/26	04/14/26				
Loflin Family Limited Partnership	2400 CR 114	Midcliff	TX	79755	WIO			9402814902469822336787	04/09/26			NON-CONSENT		
MVDR Resources, LLC	3811 Turtle Creek Blvd, Ste 1	Dallas	TX	75219	WIO			399146926150	02/26/26	03/04/26				06/18 Jeff provided additional info 06/03 Jeff emailed Erin - to verify if MVDR will be participating 04/15 Erin requesting additional info-SIM data...past election period 04/14 JS emailed Erin (erin.laselle@strongholdim.com)-to verify if MVDR will be participating 03/13 Erin Laselle inquired on well dates, Ally provided dates
PBEX, LLC	223 W Wall St, Ste 900	Midland	TX	79701	WIO			399146996190	02/26/26	03/02/26	EXECUTED	CONSENT		**PBEX, LLC
Pivotal Petroleum Partners SPV, LP	4020 Maple Ave, Ste 200	Dallas	TX	75219	WIO			399147074095	02/26/26	03/04/26	EXECUTED	CONSENT		gudalyreports@atla
Rogers Resources LP	416 Manor Village Cir	Midland	TX	79707	WIO			399147141800	02/26/26	03/02/26	EXECUTED	CONSENT		**Accelerate Resources Operating, LLC - Pivotal Petroleum Partners SPV, LP Rogers Resources LP
<b>FED/STATE CA, DPU</b>								<b>TRACKING NO.</b>	<b>SENT DATE</b>	<b>DELIVERY DATE</b>	<b>FED CA</b>	<b>STATE CA</b>	<b>DPU</b>	
Marathon Oil Permian LLC	600 W Illinois Ave	Midland	TX	79701										
Bagwell No. 1 Family Limited Partners	801 S Fillmore Ste 465	Amarillo	TX	79101	WIO			399146406063	02/26/26	03/03/26	EXECUTED	EXECUTED	EXECUTED	
Chevron USA Inc	6301 Deauville Blvd	Midland	TX	79706	WIO			399146481871	02/26/26	03/03/26				04/21 JS emailed Scott-to check if Chevron will participate
LHAH Properties,LLC	445 W Wall-Ste-1500	Midland	TX	79701	WIO			399146749674	02/26/26	UNDELIVERABLE	N/A	N/A	N/A	
LHAH Properties, LLC	PO Box 1348	Ft Worth	TX	76101	WIO				03/17/26		EXECUTED	EXECUTED	EXECUTED	Lee Scarborough: LHAH Properties LLC c/o Burgher Haggard 2501 Ridgmar Plaza, #107 Fort Worth, Texas 76116
Loflin Family Limited Partnership	445 W Wall Ste-703	Midland	TX	79701	WIO			399146834443	02/26/26	UNDELIVERABLE	N/A	N/A	N/A	
Loflin Family Limited Partnership	310 W Wall St, Ste 404	Midland	TX	79701	WIO			9402814902469822331396	04/09/26	04/14/26				
Loflin Family Limited Partnership	PO Box 794	Rankin	TX	79778	WIO			9414814902469822336775	04/09/26	04/14/26				
Loflin Family Limited Partnership	2400 CR 114	Midcliff	TX	79755	WIO			9402814902469822336787	04/09/26					
MVDR Resources, LLC	3811 Turtle Creek Blvd, Ste 1	Dallas	TX	75219	WIO			399146926150	02/26/26	03/04/26				06/03 Jeff emailed Erin - to verify if MVDR will be participating 04/15 Erin requesting additional info-SIM data...past election period 04/14 JS emailed Erin (erin.laselle@strongholdim.com)-to verify if MVDR will be participating 03/13 Erin Laselle inquired on well dates, Ally provided dates
PBEX, LLC	223 W Wall St, Ste 900	Midland	TX	79701	WIO			399146996190	02/26/26	03/02/26	EXECUTED	CONSENT		06/10 Brittany will be mailing the originals today
Pivotal Petroleum Partners SPV, LP	4020 Maple Ave, Ste 200	Dallas	TX	75219	WIO			399147074095	02/26/26	03/04/26	EXECUTED	EXECUTED	EXECUTED	
Rogers Resources LP	416 Manor Village Cir	Midland	TX	79707	WIO			399147141800	02/26/26	03/02/26	EXECUTED	EXECUTED	EXECUTED	
Magnum Hunter Production, Inc.	6001 Deauville Blvd, Ste 300	Midland	TX	79706	RT	35-1, 35-1		399147323482	02/26/26	03/02/26	EXECUTED	EXECUTED	EXECUTED	05/10 Jeff emailed Keaton with Coterra to follow up on CA & DU
MRC Delaware Resources, LLC	One Lincoln Centre, 5400 LB	Dallas	TX	75240	RT	2-1, 2-3, L2		399147426690	02/26/26	03/09/26				06/03 Jeff emailed Foran - requested sign as RT to avoid pooling JS reached out to Foran contact, Foran requested copy to have executed
<b>CA RATIFICATIONS:</b>								<b>TRACKING NO.</b>	<b>SENT DATE</b>	<b>DELIVERY DATE</b>	<b>EXECUTED</b>			
Annette L. Casey, Sole Trustee of the C	7001 W Plano Pkwy, Apt 211	Plano	TX	75093	ORRI			9402814902469822327600	03/06/26	03/11/26	EXECUTED			
Brett K. Backen	4505 Mockingbird Ln	Midland	TX	79707	ORRI			9402814902469822327617	03/06/26	03/10/26	EXECUTED			
C. Free O&G LLC	3310 Fairmont Street, Apt. 11	Dallas	Texas	75201	ORRI			9402814902469822327631	03/06/26	03/09/26	EXECUTED			03/13 Caroline inquired on ratification, advised she'll return soon
CapRock Resources LLC	PO Box 670581	Dallas	TX	75367	ORRI			9402814902469822327648	03/06/26	03/14/26	EXECUTED			
Carol Jan Paape, Life Tenant (William R	Anchor Executive Center Rive	Houston	TX	77027	ORRI			9402814902469822327655	03/06/26					Not sure if Carol "Jan W. Paape" is still alive or not. Did not find a probate/obituary. (2012)
Cimmaron Holdings LLC	PO Box 354	Casper	WY	82602	ORRI			9402814902469822327662	03/06/26	03/13/26	EXECUTED			
Devon Energy Production Co LP	333 W Sheridan Ave	Oklahoma	OK	73102	ORRI			9402814902469822327679	03/06/26	03/09/26				
Dr. Kerry Lynn Paape, as separate prop	6859 RiverbrookTrace	Columbus	GA	31904	ORRI			9402814902469822327693	03/06/26	03/12/26				
Foran Oil Company	5400 LB Fwy Ste 1500	Dallas	TX	75240	ORRI			9402814902469822327709	03/06/26	03/11/26	EXECUTED			I think this is a subsidiary of Matador. Address matches and "Mr. Foran founded Foran Oil Company in June 1983, the predecessor of Matador Resources Company, which he founded in July 2003. Since our founding, Mr. Foran has served as Chairman of the Board and Chief Executive Officer and, through March 31, 2022, Secretary. He is also chair of the Board's Executive Committee."
Glasgow Oil & Gas Company	PO Box 849	Prosper	TX	75078	ORRI			9402814902469822327716	03/06/26	03/09/26	EXECUTED			
Marmie LLC	3915 Bungalow Ln	Mckinney	TX	75071	ORRI			9402814902469822327723	03/06/26		EXECUTED			
MRC Explorers Resources LLC	One Lincoln Centre, 5400 LB	Dallas	TX	75240	ORRI			9402814902469822327747	03/06/26	03/10/26				JS reached out to Foran contact, Foran requested copy to have executed
MRC Spiral Resources LLC	One Lincoln Centre, 5400 LB	Dallas	TX	75240	ORRI			9402814902469822327754	03/06/26	03/11/26				JS reached out to Foran contact, Foran requested copy to have executed
Oak Valley Mineral & Land LP	PO Box 50820	Midland	TX	79710	ORRI			9402814902469822327761	03/06/26	03/09/26				
OXY USA Inc	5 Greenway Plz, Ste 110	Houston	TX	77046	ORRI			9402814902469822327785	03/06/26	03/10/26	EXECUTED			03/17 Day requesting strike on the ratification, AB advised not willing, if not executed, will pool
Post Oak Mavros LLC	34 S Wynden Dr Ste 210	Houston	TX	77056	ORRI			9402814902469822327792	03/06/26	03/10/26				
Sitio Permian LLC	140 I Lawrence St, Ste 1750	Denver	CO	80202	ORRI			9402814902469822327945	03/06/26		UNDELIVERABLE			Resent to forwarding address
Sitio Permian LLC	500 W Texas Ave, Ste 100	Midland	TX	79701	ORRI			9402814902469822336794	04/09/26					04/15 Liz: All Sitio has merged into Viper Energy Partners LP. Also, management will not execute a ratification until the CAs and DU have been filed. Please update our ownership and resend once these have been filed.
Sordas Resources LLC	PO Box 59820	Midland	TX	79710	ORRI			9402814902469822327822	03/06/26	03/09/26				
Stroube Energy Corporation	18208 Preston Rd, Ste D9249	Dallas	TX	75252	ORRI			9402814902469822327839	03/06/26	03/09/26	EXECUTED			
Thunder Moon Resources LLC	PO Box 180573	Dallas	TX	75218	ORRI			9402814902469822327853	03/06/26	03/09/26	EXECUTED			
William Robert Paape, as separate prop	1110 Kennan Rd	West Lake H	TX	78746	ORRI			9402814902469822327860	03/06/26	03/11/26	EXECUTED			03/13 Bill emailed he had questions regarding ratification. PAAPE WILLIAM R & ANNETTE, TRAVIS CAD. Original agreements was sent with Sitio packets 05/21 Liz: I received another Ratification request letter dated 5/11/26. If the CAs have been approved, could you please provide me with a copy? Legal will not approve execution of the ratifications until they are.
Viper Energy Partners LP	500 W Texas Ave, Ste 100	Midland	TX	79701	ORRI			9402814902469822339979	05/11/26	05/18/26				

Marathon Oil Permian LLC  
Case No. 26189  
Exhibit A-6

Case No. 26189 - Marathon: Trojan Shield Federal Com 501H, 502H, 551H & 552H Wells		
Owner Name	Ownership Status (Committed or Uncommitted)	Type of Commitment (JOA, Signed Letter of Commitment, or Verbal Agreement)
<b>Record Title Interest Owner Name</b>		
Magnum Hunter (CA)	committed	Signed Comm Agreement
Marathon Oil Permian LLC (JOA)	committed	Signed JOA
MRC Delaware Resources, LLC	uncommitted	N/A
<b>WIO Name</b>		
Marathon Oil Permian LLC (JOA)	committed	Signed JOA
Chevron U.S.A. Inc.	uncommitted	N/A
LHAH Properties, LLC (JOA)	committed	Signed JOA
Rogers*Resources, LP (JOA)	committed	Signed JOA
Loftin Family Limited Partnership	uncommitted	N/A
Bagwell No. 1 Family Limited Partnership (JOA)	committed	Signed JOA
Pivotal Petroleum Partners SPY, LP (JOA)	committed	Signed JOA
MVDR Resources, LLC	uncommitted	N/A
PBEX, LLC (JOA)	committed	Signed JOA
<b>ORRI Name</b>		
Foran Oil Company (CA RAT)	committed	Signed Comm Agreement Ratification
Marathon Oil Permian, LLC (JOA)	committed	Signed JOA
Post Oak Mavros II, LLC	uncommitted	N/A
Sortida Resources, LLC	uncommitted	N/A
Oak Valley Mineral and Land, LP	uncommitted	N/A
C. Free O&G, LLC (CA RAT)	committed	Signed Comm Agreement Ratification
Marmie, LLC (CA RAT)	committed	Signed Comm Agreement Ratification
Annette I. Casey, Sole Trustee of the Casey Trust (CA RAT)	committed	Signed Comm Agreement Ratification
Brett K. Bracken (CA RAT)	committed	Signed Comm Agreement Ratification
Cimmaron Holdings, LLC (CA RAT)	committed	Signed Comm Agreement Ratification
Rogers*Resources, LP (CA RAT)	committed	Signed JOA
MRC Delaware Resources, LLC	uncommitted	N/A
MRC Explorers Resources, LLC	uncommitted	N/A
MRC Spiral Resources, LLC	uncommitted	N/A
OXY USA Inc. (CA RAT)	committed	Signed Comm Agreement Ratification
Carol Jan Paape, Life Tenant (William Robert Paape and Dr. Kerry Lynn Paape, Remaindermen, in equal shares)	uncommitted	N/A
William Robert Paape, as separate property (CA RAT)	committed	Signed Comm Agreement Ratification
Dr. Kerry Lynn Paape, as separate property	uncommitted	N/A
Glasgow Oil & Gas Company (CA RAT)	committed	Signed Comm Agreement Ratification
Stroube Energy Corporation (CA RAT)	committed	Signed Comm Agreement Ratification
Thunder Moon Resources, LLC (CA RAT)	committed	Signed Comm Agreement Ratification
CapRock Resources, LLC (CA RAT)	committed	Signed Comm Agreement Ratification
Chevron U.S.A. Inc.	uncommitted	N/A

**Marathon Oil Permian LLC**  
**Case No. 26189**  
**Exhibit A-7**

**STATE OF NEW MEXICO  
DEPARTMENT OF ENERGY, MINERALS AND NATURAL RESOURCES  
OIL CONSERVATION DIVISION**

**APPLICATION OF MARATHON OIL PERMIAN  
LLC FOR COMPULSORY POOLING, AND APPROVAL  
OF NON-STANDARD, OVERLAPPING SPACING UNIT,  
EDDY COUNTY, NEW MEXICO.**

**CASE NO. 26189**

**SELF-AFFIRMED STATEMENT  
OF PRESTON DUPREE**

1. I am a Geologist with ConocoPhillips Company (“ConocoPhillips”). I am over 18 years of age, have personal knowledge of the matters addressed herein, and am competent to provide this Self-Affirmed Statement. I have previously testified before the New Mexico Oil Conservation Division (“Division”) and my credentials as an expert in petroleum geology were accepted and made a matter of record.

2. Marathon Oil Permian, LLC (OGRID 372098) (“Marathon”) is a wholly owned subsidiary of ConocoPhillips and will be the operator of the proposed spacing unit and wells in this application.

3. I am familiar with the geological matters that pertain to the application filed by Marathon in this case.

4. **Exhibit B-1** is a location map that identifies the Trojan Shield project area for the Bone Spring horizontal spacing unit that is the subject of this application. The map shows the approximate wellbore paths for the proposed **Trojan Shield Federal Com 501H, Trojan Shield Federal Com 502H, Trojan Shield Federal Com 551H and Trojan Shield Federal Com 552H** wells (“Wells”). The Wells are represented by red dashed lines for the Second Bone Spring Sand and dark blue dashed lines for the Third Bone Spring Carbonate. This map also shows existing producers in the surrounding sections that are completed in the Bone Spring formation with

**Marathon Oil Permian LLC  
Case No. 26189  
Exhibit B**

horizontal wells completed in the Second Bone Spring Sand (solid orange line) and horizontal wells completed in the Third Bone Spring Carbonate (light blue line).

5. **Exhibit B-2** is a subsea structure map that I prepared for the top of the Second Bone Spring Sand formation. The contour interval is 50 feet and data points used to construct the map are indicated as red crosses. The proposed wells are depicted as described for Exhibit B-1. The structure map shows the targeted formation gently dipping to the east. The structure appears consistent across the proposed spacing unit, and I do not observe any faulting, pinch outs, or other geologic impediments to drilling horizontal wells.

6. **Exhibit B-3** is a cross-section map that identifies two wells penetrating the targeted intervals used to construct a stratigraphic cross-section from A to A'. I chose the logs from these wells to create the cross-section because they penetrate the targeted intervals, are of good quality and have been subjected to petrophysical analysis of the targeted intervals. In my opinion, these well logs are representative of the geology in the subject area.

7. **Exhibit B-4** is a stratigraphic cross-section using the representative wells identified on Exhibit B-3. It contains gamma ray, resistivity and porosity logs. The proposed landing zones for the Wells are labeled on the exhibit. This cross-section demonstrates the target intervals are continuous across the Unit.

8. In my opinion, a stand-up orientation for the Wells is appropriate to properly develop the subject acreage because of consistent rock properties throughout the Unit and the preferred fracture orientation in the project area. Stand-up orientation is also consistent with the adjacent existing horizontal development.

9. Based on my geologic study of the area, the targeted interval underlying the Unit is suitable for development by horizontal wells and the tracts comprising the Unit will contribute more or less equally to the production of the Wells.

10. In my opinion, the granting of Marathon's application will serve the interests of conservation, the protection of correlative rights, and the prevention of waste.

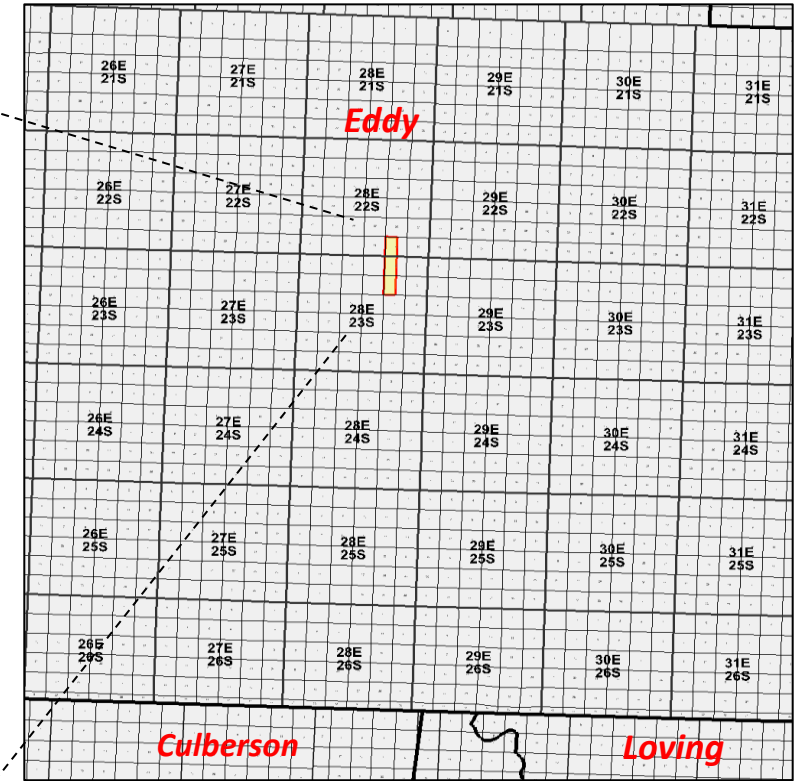
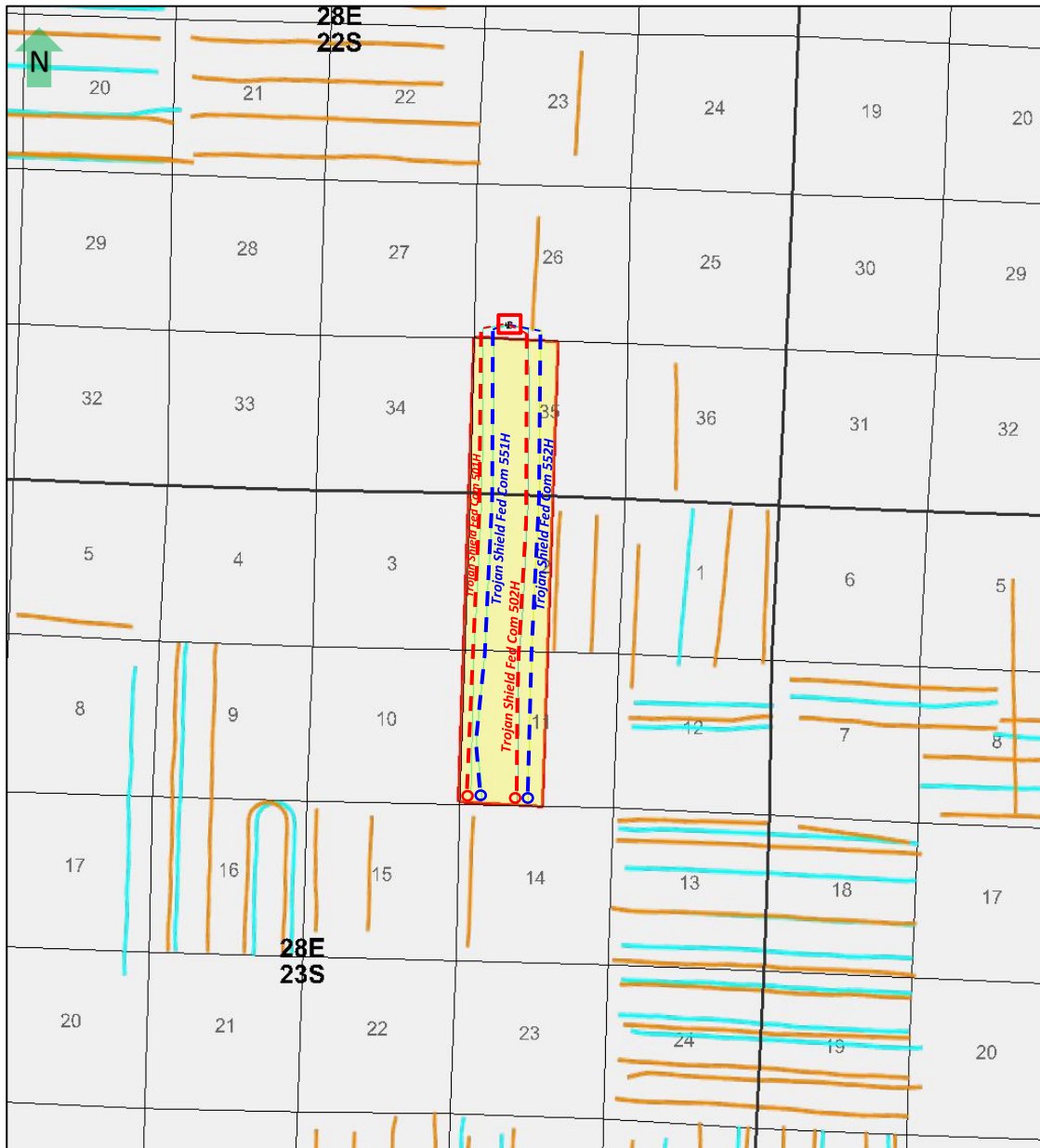
11. The exhibits attached hereto were either prepared by me or under my supervision or were compiled from company business records.

12. I understand this Self-Affirmed Statement will be used as written testimony in this case. I affirm my testimony above is true and correct and is made under penalty of perjury under the laws of the State of New Mexico. My testimony is made as of the date identified next to my signature below.

Preston Dupree  
PRESTON DUPREE

5/21/2026  
DATE

Third Bone Spring Carbonate 551H, 552H



**Map Legend**

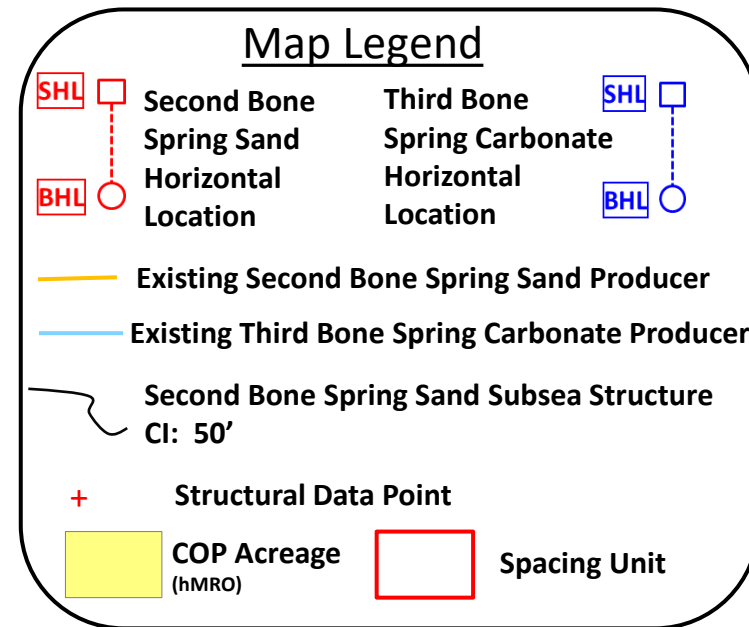
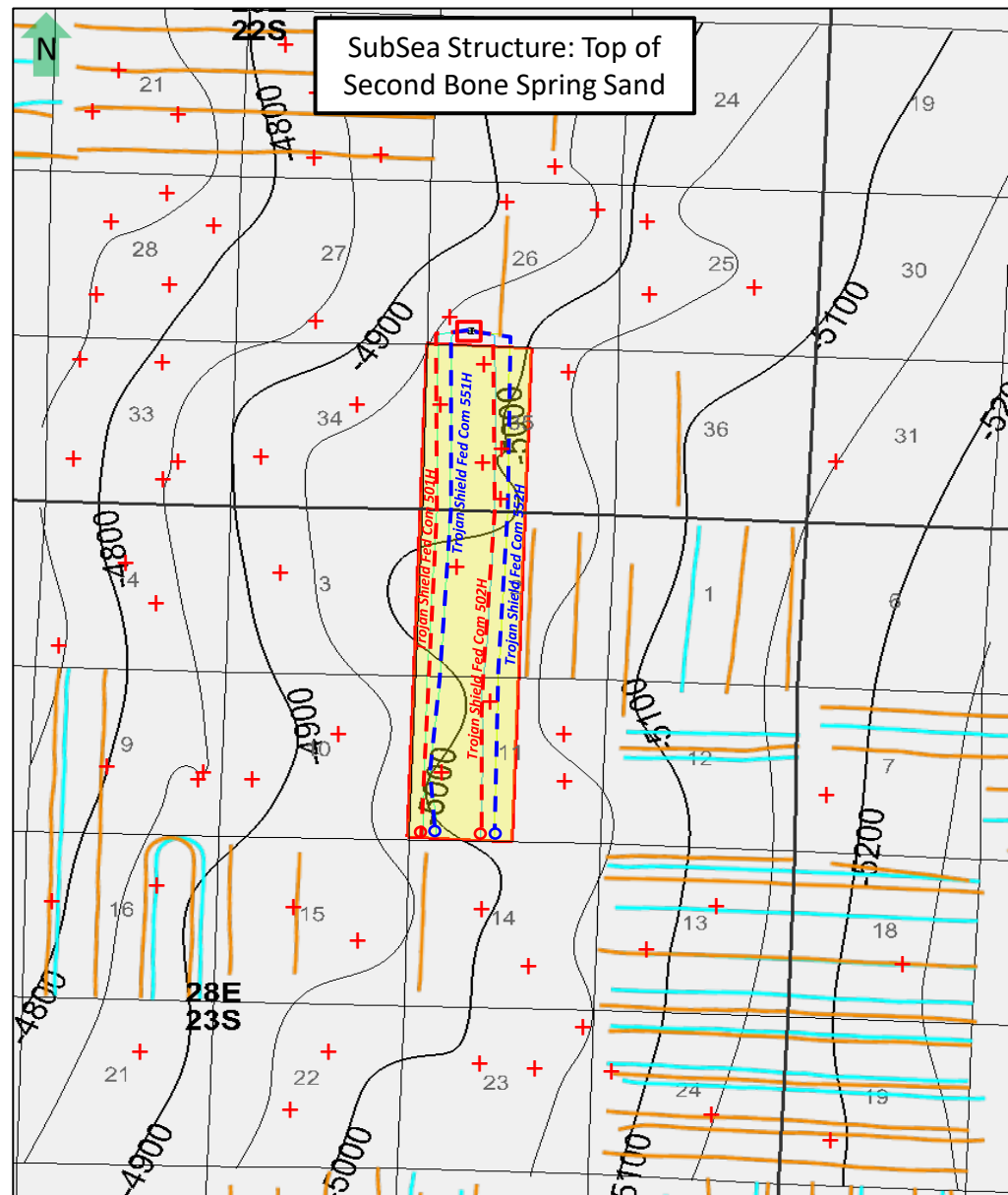
- SHL □ Second Bone Spring Sand Horizontal Location
- BHL ○ Existing Second Bone Spring Sand Producer
- SHL □ Third Bone Spring Carbonate Horizontal Location
- BHL ○ Existing Third Bone Spring Carbonate Producer
- Existing Second Bone Spring Sand Producer (orange line)
- Existing Third Bone Spring Carbonate Producer (blue line)
- COP Acreage (hMRO) (yellow box)
- Spacing Unit (red box)

Marathon Oil Permian LLC  
Case No. 26189  
Exhibit B-1

# (Exhibit B-2) Trojan Shield Fed Com – Top of Second Bone Spring Sand Structure Map:

## Second Bone Spring Sand 501H, 502H and Third Bone Spring Carbonate 551H, 552H

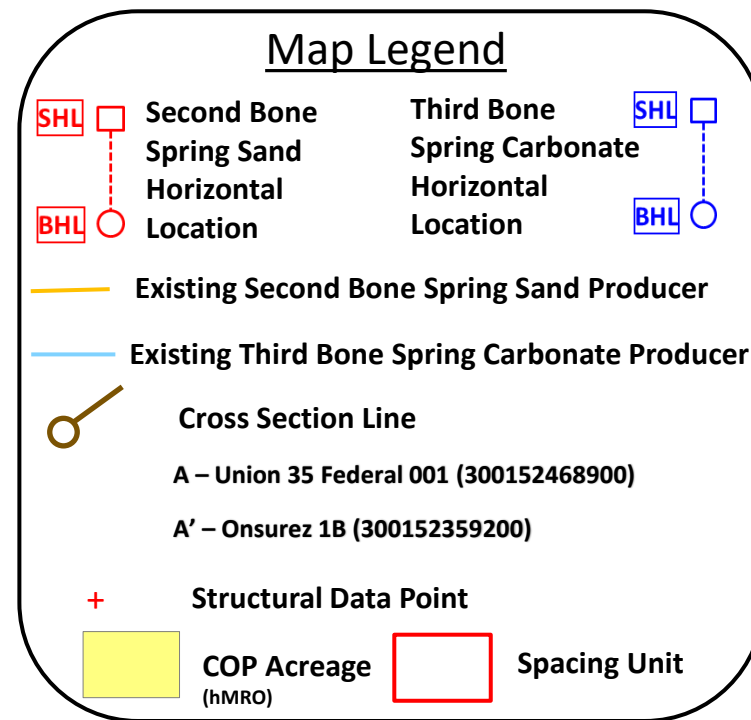
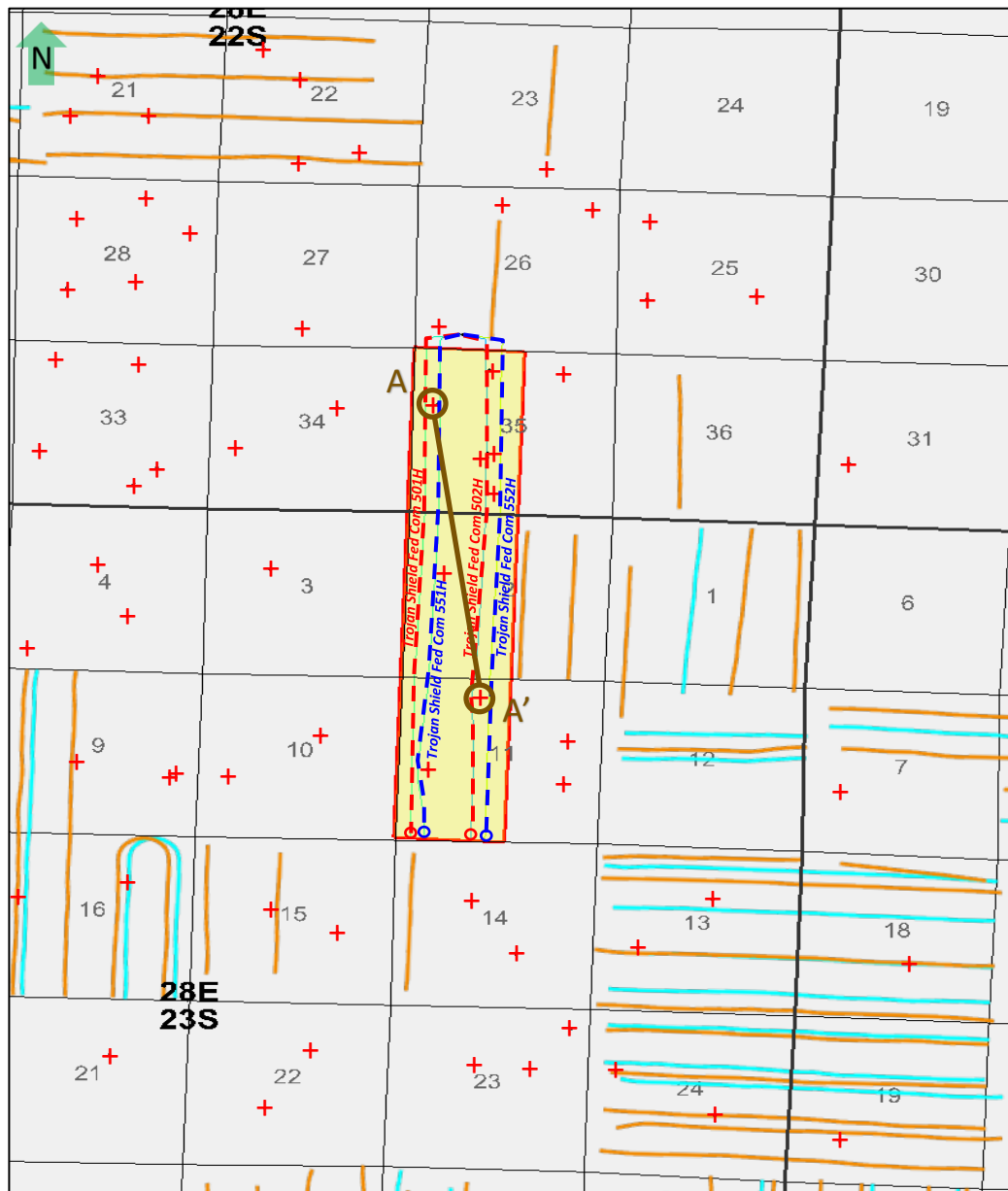
Marathon Oil Permian LLC  
Case No. 26189  
Exhibit B-2



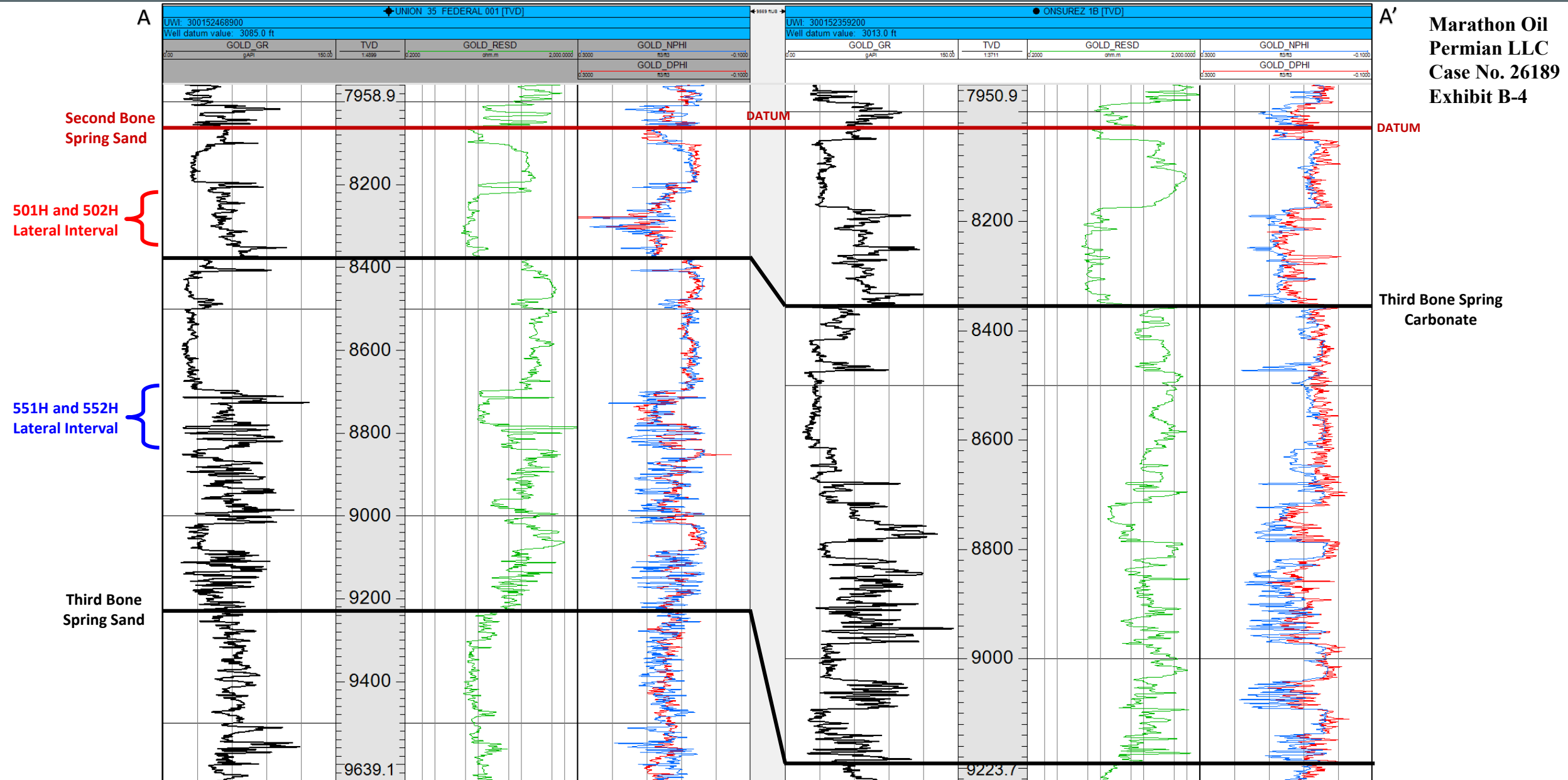
# (Exhibit B-3) Trojan Shield Fed Com – Bone Spring Cross-Section Map:

## Second Bone Spring Sand 501H, 502H and Third Bone Spring Carbonate 551H, 552H

Marathon Oil Permian LLC  
Case No. 26189  
Exhibit B-3



A – A'



Marathon Oil  
Permian LLC  
Case No. 26189  
Exhibit B-4

**STATE OF NEW MEXICO  
DEPARTMENT OF ENERGY, MINERALS AND NATURAL RESOURCES  
OIL CONSERVATION DIVISION**

**APPLICATION OF MARATHON OIL PERMIAN  
LLC FOR COMPULSORY POOLING, AND APPROVAL  
OF NON-STANDARD, OVERLAPPING SPACING UNIT,  
EDDY COUNTY, NEW MEXICO.**

**CASE NO. 26189**

**SELF-AFFIRMED STATEMENT  
OF JACLYN M. MCLEAN**

1. I am attorney in fact and authorized representative of Marathon Oil Permian LLC, the Applicant herein.

2. I am familiar with the Notice Letters attached as **Exhibit C-1**, and caused the Notice Letters, along with the Application in this case, to be sent to the parties listed in the Postal Delivery Report attached as **Exhibit C-2**.

3. Exhibit C-2 also provides the dates the Notice Letters were sent, along with the delivery status of each.

4. Electronic return receipts are attached as **Exhibit C-3** as supporting documentation for proof of mailing and the information provided on Exhibit C-2.

5. On May 20, 2026, I caused a notice to be published in the Carlsbad Current Argus. An Affidavit of Publication from the legal clerk of the Carlsbad Current Argus along with a copy of the Notice Publication, is attached as **Exhibit C-4**.

6. I understand this Self-Affirmed Statement will be used as written testimony in the subject case. I affirm that my testimony above is true and correct and is made under penalty of perjury under the laws of the State of New Mexico. My testimony is made as of the date handwritten next to my signature below.

/s/Jaclyn M. McLean  
Jaclyn M. McLean

June 22, 2026  
Date

**Marathon Oil Permian LLC  
Case No. 26189  
Exhibit C**



**VIA CERTIFIED MAIL**  
**RETURN RECEIPT REQUESTED**

May 12, 2026

**TO: ALL PARTIES ENTITLED TO NOTICE**

**Re: Case No. 26189 – Application of Marathon Oil Permian, LLC for  
Compulsory Pooling, and Approval of a Non-Standard,  
Overlapping Spacing Unit, Eddy County, New Mexico.**

To whom it may concern:

This letter is to advise you that the enclosed application was filed with the New Mexico Oil Conservation Division. The hearing will be conducted on **June 4, 2026**, beginning at 9:00 a.m.

The hearing will be conducted in a hybrid fashion, both virtually and in-person at the Energy, Minerals, Natural Resources Department, Wendell Chino Building, Pecos Hall, 1220 South St. Francis Drive, 1<sup>st</sup> Floor, Santa Fe, NM 87505. The hearing may be held only virtually at the discretion of the Division. To confirm the manner in which the hearing will be held, and to participate virtually, please visit the OCD Hearings website at the following link: <https://www.emnrd.nm.gov/ocd/hearing-info/>. You are not required to attend this hearing, but as an owner of an interest that may be affected by this application, you may appear and present testimony. Failure to appear at that time and become a party of record will preclude you from challenging the matter at a later date.

Pursuant to Division Rule 19.15.4.13.B, a party who intends to present evidence at the hearing shall file a pre-hearing statement and serve copies on other parties, or the attorneys of parties who are represented by counsel, at least four business days prior to the scheduled hearing, but in no event later than 5:00 p.m. Mountain Time, on the Thursday preceding the scheduled hearing date. If you are not registered with the OCD’s E-Permitting system, you must submit the statement via e-mail to [ocd.hearings@emnrd.nm.gov](mailto:ocd.hearings@emnrd.nm.gov) and should include: the names of the parties; whether or not the parties are represented by counsel; a concise statement of the case; the names of witnesses anticipated to be called to testify at the hearing; the approximate amount of time needed to present the case; and an identification of any procedural matters that are to be resolved prior to the hearing.

If you have any questions about this application, please contact Jeffrey S. Stout, Landman for Marathon Oil Permian, LLC, at [Jeffrey.S.Stout@conocophillips.com](mailto:Jeffrey.S.Stout@conocophillips.com).

Sincerely,  
*/s/ Jaclyn M. McLean*  
Jaclyn M. McLean

125 Lincoln Avenue, Suite 223  
Santa Fe, NM 87501  
505-230-4410

HardyMcClean.com

**Writer:**  
Jaclyn M. McLean  
Managing Partner  
[jmclean@hardymclean.com](mailto:jmclean@hardymclean.com)

**Marathon Oil Permian LLC**  
**Case No. 26189**  
**Exhibit C-1**



**VIA CERTIFIED MAIL**  
**RETURN RECEIPT REQUESTED**

May 13, 2026

**TO: ALL AFFECTED PARTIES – NOTICE OF NON-STANDARD SPACING UNIT**

**Re: Case No. 26189 – Application of Marathon Oil Permian, LLC for  
Compulsory Pooling, and Approval of a Non-Standard,  
Overlapping Spacing Unit, Eddy County, New Mexico.**

To whom it may concern:

This letter is to advise you that the enclosed application was filed with the New Mexico Oil Conservation Division. You are receiving this notice because you are an affected party for the purposes of the non-standard spacing unit. The hearing will be conducted on **June 4, 2026**, beginning at 9:00 a.m.

The hearing will be conducted in a hybrid fashion, both virtually and in-person at the Energy, Minerals, Natural Resources Department, Wendell Chino Building, Pecos Hall, 1220 South St. Francis Drive, 1<sup>st</sup> Floor, Santa Fe, NM 87505. The hearing may be held only virtually at the discretion of the Division. To confirm the manner in which the hearing will be held, and to participate virtually, please visit the OCD Hearings website at the following link: <https://www.emnrd.nm.gov/oed/hearing-info/>. You are not required to attend this hearing, but as an owner of an interest that may be affected by this application, you may appear and present testimony. Failure to appear at that time and become a party of record will preclude you from challenging the matter at a later date.

Pursuant to Division Rule 19.15.4.13.B, a party who intends to present evidence at the hearing shall file a pre-hearing statement and serve copies on other parties, or the attorneys of parties who are represented by counsel, at least four business days prior to the scheduled hearing, but in no event later than 5:00 p.m. Mountain Time, on the Thursday preceding the scheduled hearing date. If you are not registered with the OCD's E-Permitting system, you must submit the statement via e-mail to [ocd.hearings@emnrd.nm.gov](mailto:ocd.hearings@emnrd.nm.gov) and should include: the names of the parties; whether or not the parties are represented by counsel; a concise statement of the case; the names of witnesses anticipated to be called to testify at the hearing; the approximate amount of time

---

125 Lincoln Avenue, Suite 223  
Santa Fe, NM 87501  
505-230-4410

HardyMcClean.com

**Writer:**  
Jaclyn M. McLean  
Managing Partner  
[jmclean@hardymcClean.com](mailto:jmclean@hardymcClean.com)

Hardy McLean LLC  
May 13, 2026

Page 2

needed to present the case; and an identification of any procedural matters that are to be resolved prior to the hearing.

If you have any questions about this application, please contact Jeffrey S. Stout, Landman for Marathon Oil Permian, LLC, at [Jeffrey.S.Stout@conocophillips.com](mailto:Jeffrey.S.Stout@conocophillips.com).

Sincerely,  
/s/ Jaclyn M. McLean  
Jaclyn M. McLean



**VIA CERTIFIED MAIL**  
**RETURN RECEIPT REQUESTED**

June 10, 2026

**TO: ALL AFFECTED PARTIES – NOTICE OF NON-STANDARD SPACING UNIT**

**Re: Case No. 26189 – Application of Marathon Oil Permian, LLC for  
Compulsory Pooling, and Approval of a Non-Standard,  
Overlapping Spacing Unit, Eddy County, New Mexico.**

To whom it may concern:

This letter is to advise you that the enclosed application was filed with the New Mexico Oil Conservation Division. You are receiving this notice because you are an affected party for the purposes of the non-standard spacing unit. The hearing will be conducted on **June 30, 2026**, beginning at 8:30 a.m.

The hearing will be conducted in a hybrid fashion, both virtually and in-person at the Energy, Minerals, Natural Resources Department, Wendell Chino Building, Pecos Hall, 1220 South St. Francis Drive, 1<sup>st</sup> Floor, Santa Fe, NM 87505. The hearing may be held only virtually at the discretion of the Division. To confirm the manner in which the hearing will be held, and to participate virtually, please visit the OCD Hearings website at the following link: <https://www.emnrd.nm.gov/oed/hearing-info/>. You are not required to attend this hearing, but as an owner of an interest that may be affected by this application, you may appear and present testimony. Failure to appear at that time and become a party of record will preclude you from challenging the matter at a later date.

Pursuant to Division Rule 19.15.4.13.B, a party who intends to present evidence at the hearing shall file a pre-hearing statement and serve copies on other parties, or the attorneys of parties who are represented by counsel, at least four business days prior to the scheduled hearing, but in no event later than 5:00 p.m. Mountain Time, on the Thursday preceding the scheduled hearing date. If you are not registered with the OCD's E-Permitting system, you must submit the statement via e-mail to [ocd.hearings@emnrd.nm.gov](mailto:ocd.hearings@emnrd.nm.gov) and should include: the names of the parties; whether or not the parties are represented by counsel; a concise statement of the case; the names of witnesses anticipated to be called to testify at the hearing; the approximate amount of time

---

125 Lincoln Avenue, Suite 223  
Santa Fe, NM 87501  
505-230-4410

HardyMcClean.com

**Writer:**  
Jaclyn M. McLean  
Managing Partner  
[jmclean@hardymc Clean.com](mailto:jmclean@hardymc Clean.com)

Hardy McLean LLC  
June 10, 2026

Page 2

needed to present the case; and an identification of any procedural matters that are to be resolved prior to the hearing.

Please consider this letter for notification purposes only. We do not need anything signed or returned to us If you have any questions about your interest or this application, please contact Jeffrey S. Stout, Landman for Marathon Oil Permian, LLC, at [Jeffrey.S.Stout@conocophillips.com](mailto:Jeffrey.S.Stout@conocophillips.com).

Sincerely,  
/s/ Jaclyn M. McLean  
Jaclyn M. McLean

## Postal Delivery Report

### Marathon Oil Permian

### Trojan Shield - Case No. 26189

Recipient	Date Mailed	USPS Tracking Number	Date Received	Status
Chevron USA Inc	5/12/2026	9414836208551300429604	N/A	RESCHEDULED TO NEXT DELIVERY DAY
Loftin Family Limited Partnership	5/12/2026	9414836208551300429611	5/18/2026	DELIVERED LEFT WITH INDIVIDUAL
MVDR Resources, LLC	5/12/2026	9414836208551300429628	5/16/2026	DELIVERED LEFT WITH INDIVIDUAL
PBEX, LLC	5/12/2026	9414836208551300429635	5/20/2026	DELIVERED LEFT WITH INDIVIDUAL
Loftin Family Limited Partnership	5/12/2026	9414836208551300429659	N/A	PACKAGE RETURN NOTICE GENERATED
Loftin Family Limited Partnership	5/12/2026	9414836208551300429642	5/18/2026	DELIVERED INDIVIDUAL PICKED UP AT PO
Carol Jan Paape, Life Tenant	5/12/2026	9414836208551300429673	5/22/2026	DELIVERED LEFT WITH INDIVIDUAL
Magnum Hunter Production, Inc.	5/12/2026	9414836208551300429666	5/18/2026	DELIVERED INDIVIDUAL PICKED UP AT PO MIDLAND, TX 79701
Marmie LLC	5/12/2026	9414836208551300429680	N/A	PROCESSED THROUGH USPS FACILITY
MRC Delaware Resources, LLC	5/12/2026	9414836208551300429697	5/16/2026	DELIVERED LEFT WITH INDIVIDUAL
MRC Explorers Resources LLC	5/12/2026	9414836208551300429703	5/16/2026	DELIVERED LEFT WITH INDIVIDUAL
Oak Valley Mineral & Land LP	5/12/2026	9414836208551300429710	5/21/2026	DELIVERED INDIVIDUAL PICKED UP AT USPS MIDLAND, TX 79705
MRC Spiral Resources LLC	5/12/2026	9414836208551300429727	5/16/2026	DELIVERED LEFT WITH INDIVIDUAL
OXY USA Inc	5/12/2026	9414836208551300429734	5/16/2026	DELIVERED TO AGENT FRONT DESK/MAIL ROOM
Post Oak Mavros II LLC	5/12/2026	9414836208551300429741	5/19/2026	DELIVERED FRONT DESK/RECEPTION/MAIL ROOM

Sortida Resources LLC	5/12/2026	9414836208551300429758	5/21/2026	DELIVERED INDIVIDUAL PICKED UP AT USPS MIDLAND, TX 79705
Sitio Permian LLC	5/12/2026	9414836208551300429765	5/18/2026	DELIVERED INDIVIDUAL PICKED UP AT PO

## Non-Standard Spacing Unit

Recipient	Date Mailed	USPS Tracking Number	Date Mailed	Status
Matador Production Company/MRC Permian Company	5/12/2026	9414836208551300436022	5/16/2026	DELIVERED LEFT WITH INDIVIDUAL
Novo Oil & Gas Northern Delaware, LLC	5/12/2026	9414836208551300436039	5/16/2026	DELIVERED LEFT WITH INDIVIDUAL
BTA Oil Producers, LLC	5/12/2026	9414836208551300436046	5/18/2026	DELIVERED INDIVIDUAL PICKED UP AT PO
Chevron Midcontinent, L.P.	5/12/2026	9414836208551300436053	5/28/2026	DELIVERED LEFT WITH INDIVIDUAL SANTA FE, NM 87501
CL&F RESOURCES LP	5/12/2026	9414836208551300436060	5/17/2026	DELIVERED PO BOX
MAGNUM HUNTER PRODUCTION INC	5/12/2026	9414836208551300436077	5/18/2026	DELIVERED INDIVIDUAL PICKED UP AT PO MIDLAND, TX 79701
OCCIDENTAL PERMIAN LTD	5/12/2026	9414836208551300436084	5/16/2026	DELIVERED TO AGENT FRONT DESK/MAIL ROOM
ALAN D TUCK JR & MRS EVELY TUCK	5/12/2026	9414836208551300436091	N/A	ADDRESSEE UNKNOWN
PIVOTAL PETROLEUM PARTNERS SPV LP	5/12/2026	9414836208551300436114	N/A	DEPARTED USPS REGIONAL FACILITY
AOII PERMIAN LLC	5/12/2026	9414836208551300436121	5/18/2026	DELIVERED LEFT WITH INDIVIDUAL

BPX PROPERTIES NA LP	5/12/2026	9414836208551300436138	5/16/2026	DELIVERED TO AGENT LEFT WITH INDIVIDUAL
EDWARD WEBB HOLDINGS LLC	5/12/2026	9414836208551300436145	5/18/2026	DELIVERED LEFT WITH INDIVIDUAL
CHESTER J STUEBBEN	5/12/2026	9414836208551300436152	5/20/2026	DELIVERED LEFT WITH INDIVIDUAL PLAINFIELD, NJ 07060
EOG RESOURCES INC	5/12/2026	9414836208551300436169	5/18/2026	DELIVERED INDIVIDUAL PICKED UP AT PO MIDLAND, TX 79701
HOOKER ENERGY LLC	5/12/2026	9414836208551300436176	5/18/2026	DELIVERED LEFT WITH INDIVIDUAL ABILENE, TX 79601
MARK A SHETTERLY	5/12/2026	9414836208551300436183	5/16/2026	DELIVERED LEFT WITH INDIVIDUAL
IRENE H MCISAAC	5/12/2026	9414836208551300436190	5/18/2026	DELIVERED INDIVIDUAL PICKED UP AT PO
MARTHA R SCHALK ESTATE	5/12/2026	9414836208551300436206	N/A	UNCLAIMED/BEING RETURNED TO SENDER
MELISSA KAY OKELLEY	5/12/2026	9414836208551300436213	5/19/2026	DELIVERED INDIVIDUAL PICKED UP AT PO
ROEMER INTERESTS LTD	5/12/2026	9414836208551300436220	N/A	PROCESSED THROUGH USPS FACILITY
MIZEL RESOURCES A TR UAD 7 24 80	5/12/2026	9414836208551300436237	5/18/2026	DELIVERED FRONT DESK/RECEPTION/MAIL ROOM
SCHALK FAMILY TRUST	5/12/2026	9414836208551300436244	5/18/2026	DELIVERED INDIVIDUAL PICKED UP AT PO ALBUQUERQUE, NM 87101
MRC PERMIAN COMPANY	5/12/2026	9414836208551300436251	5/16/2026	DELIVERED LEFT WITH INDIVIDUAL
SISBRO OIL & GAS LLLP	5/12/2026	9414836208551300436268	5/18/2026	DELIVERED FRONT DESK/RECEPTION/MAIL ROOM
OZARK EXPLORATION INC	5/12/2026	9414836208551300436275	5/18/2026	DELIVERED LEFT WITH INDIVIDUAL
VENTURA ENERGY PARTNERS LP	5/12/2026	9414836208551300436282	5/16/2026	DELIVERED LEFT WITH INDIVIDUAL

KREW FAMILY INVESTMENTS LLC	5/12/2026	9414836208551300436299	N/A	PICKUP REMINDER
WTI ENERGY PARTNERS LLC	5/12/2026	9414836208551300436305	5/22/2026	DELIVERED INDIVIDUAL PICKED UP AT PO
DURANGO PRODUCTION CORP	5/12/2026	9414836208551300436312	5/20/2026	DELIVERED LEFT WITH INDIVIDUAL
VERITAS PERMIAN RESOURCES III LLC	5/12/2026	9414836208551300436329	5/18/2026	DELIVERED LEFT WITH INDIVIDUAL
Bureau of Land Management	6/10/2026	9414836208551301922333	6/12/2026	DELIVERED FRONT DESK/RECEPTION/MAIL ROOM SANTA FE, NM 87508
New Mexico State Land Office	6/10/2026	9414836208551301922425	N/A	AVAILABLE FOR PICKUP



May 28, 2026

Dear Simple Certified:

The following is in response to your request for proof of delivery on your item with the tracking number: **9414 8362 0855 1300 4296 11.**



**Item Details**

<b>Status:</b>	Delivered, Left with Individual
<b>Status Date / Time:</b>	May 18, 2026, 03:59 pm
<b>Location:</b>	MIDLAND, TX 79701
<b>Postal Product:</b>	First-Class Mail®
<b>Extra Services:</b>	Certified Mail™ Return Receipt Electronic
<b>Recipient Name:</b>	Loftin Family Limited Partnership

**Shipment Details**

**Weight:**

**Recipient Signature**

<p><b>Signature of Recipient:</b> </p> <p><b>Address of Recipient:</b> </p>
---

Note: Scanned image may reflect a different destination address due to Intended Recipient's delivery instructions on file.

Thank you for selecting the United States Postal Service® for your mailing needs. If you require additional assistance, please contact your local Post Office™ or a Postal representative at 1-800-222-1811.

Sincerely,

United States Postal Service®  
475 L'Enfant Plaza SW  
Washington, D.C. 20260-0004

<p>Loftin Family Limited Partnership 415 W Wall Street Suite 703 Midland, TX 79701 Reference #: Marathon Trojan Shield 26189 Item ID: Marathon Trojan Shield 26189</p>
--

**Marathon Oil Permian LLC  
Case No. 26189  
Exhibit C-3**



May 28, 2026

Dear Simple Certified:

The following is in response to your request for proof of delivery on your item with the tracking number: **9414 8362 0855 1300 4296 28.**

**Item Details**

<b>Status:</b>	Delivered, Left with Individual
<b>Status Date / Time:</b>	May 16, 2026, 04:52 pm
<b>Location:</b>	DALLAS, TX 75219
<b>Postal Product:</b>	First-Class Mail®
<b>Extra Services:</b>	Certified Mail™
	Return Receipt Electronic
<b>Recipient Name:</b>	MVDR Resources, LLC

**Shipment Details**

**Weight:**

**Recipient Signature**

<p><b>Signature of Recipient:</b> <i>Whitney</i></p> <p><b>Address of Recipient:</b> <i>3811 Turtle Creek Blvd Ste 1100</i></p>
---

Note: Scanned image may reflect a different destination address due to Intended Recipient's delivery instructions on file.

Thank you for selecting the United States Postal Service® for your mailing needs. If you require additional assistance, please contact your local Post Office™ or a Postal representative at 1-800-222-1811.

Sincerely,

United States Postal Service®  
475 L'Enfant Plaza SW  
Washington, D.C. 20260-0004

<p>MVDR Resources, LLC 3811 Turtle Creek Blvd Ste 1100 Dallas, TX 75219 Reference #: Marathon Trojan Shield 26189 Item ID: Marathon Trojan Shield 26189</p>
---



May 28, 2026

Dear Simple Certified:

The following is in response to your request for proof of delivery on your item with the tracking number: **9414 8362 0855 1300 4296 35.**


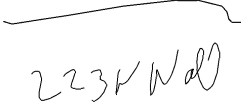
**Item Details**

<b>Status:</b>	Delivered, Left with Individual
<b>Status Date / Time:</b>	May 20, 2026, 03:30 pm
<b>Location:</b>	MIDLAND, TX 79701
<b>Postal Product:</b>	First-Class Mail®
<b>Extra Services:</b>	Certified Mail™ Return Receipt Electronic
<b>Recipient Name:</b>	PBEX, LLC

**Shipment Details**

**Weight:**

**Recipient Signature**

<p><b>Signature of Recipient:</b> </p> <p><b>Address of Recipient:</b> </p>
---

Note: Scanned image may reflect a different destination address due to Intended Recipient's delivery instructions on file.

Thank you for selecting the United States Postal Service® for your mailing needs. If you require additional assistance, please contact your local Post Office™ or a Postal representative at 1-800-222-1811.

Sincerely,  
United States Postal Service®  
475 L'Enfant Plaza SW  
Washington, D.C. 20260-0004

<p>PBEX, LLC 223 W Wall St Ste 900 Midland, TX 79701 Reference #: Marathon Trojan Shield 26189 Item ID: Marathon Trojan Shield 26189</p>
--



May 28, 2026

Dear Simple Certified:

The following is in response to your request for proof of delivery on your item with the tracking number: **9414 8362 0855 1300 4296 42.**

Item Details

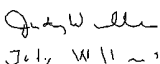
**Status:** Delivered, Individual Picked Up at Post Office  
**Status Date / Time:** May 18, 2026, 11:19 am  
**Location:** RANKIN, TX 79778  
**Postal Product:** First-Class Mail®  
**Extra Services:** Certified Mail™  
 Return Receipt Electronic

**Recipient Name:** Loftin Family Limited Partnership

Shipment Details

**Weight:**

Recipient Signature

**Signature of Recipient:**   
 Judy Williams  
**Address of Recipient:** PO BOX 794  
RANKIN, TX 79778-0794

Note: Scanned image may reflect a different destination address due to Intended Recipient's delivery instructions on file.

Thank you for selecting the United States Postal Service® for your mailing needs. If you require additional assistance, please contact your local Post Office™ or a Postal representative at 1-800-222-1811.

Sincerely,  
 United States Postal Service®  
 475 L'Enfant Plaza SW  
 Washington, D.C. 20260-0004

Loftin Family Limited Partnership  
 PO Box 794  
 Rankin, TX 79778  
 Reference #: Marathon Trojan Shield 26189  
 Item ID: Marathon Trojan Shield 26189



May 22, 2026

Dear Simple Certified:

The following is in response to your request for proof of delivery on your item with the tracking number: **9414 8362 0855 1300 4296 73.**


Item Details

**Status:** Delivered, Left with Individual  
**Status Date / Time:** May 22, 2026, 11:24 am  
**Location:** HOUSTON, TX 77027  
**Postal Product:** First-Class Mail®  
**Extra Services:** Certified Mail™  
 Return Receipt Electronic  
**Recipient Name:** Carol Jan Paape, Life Tenant

Shipment Details

**Weight:**

Recipient Signature

**Signature of Recipient:**   
 Dana Laine  
**Address of Recipient:** 1100

Note: Scanned image may reflect a different destination address due to Intended Recipient's delivery instructions on file.

Thank you for selecting the United States Postal Service® for your mailing needs. If you require additional assistance, please contact your local Post Office™ or a Postal representative at 1-800-222-1811.

Sincerely,

United States Postal Service®  
475 L'Enfant Plaza SW  
Washington, D.C. 20260-0004

Carol Jan Paape, Life Tenant  
 William Paape & Dr. Kerry Paape (equal shares)  
 4625 San Felipe #1100  
 Anchor Executive Center River Oaks  
 Houston, TX 77027  
 Reference #: Marathon Trojan Shield 26189  
 Item ID: Marathon Trojan Shield 26189



May 28, 2026

Dear Simple Certified:

The following is in response to your request for proof of delivery on your item with the tracking number: **9414 8362 0855 1300 4296 66.**

**Item Details**

**Status:** Delivered, Individual Picked Up at Post Office  
**Status Date / Time:** May 18, 2026, 08:47 am  
**Location:** MIDLAND, TX 79701  
**Postal Product:** First-Class Mail®  
**Extra Services:** Certified Mail™  
 Return Receipt Electronic  
**Recipient Name:** Magnum Hunter Production, Inc.

**Shipment Details**

**Weight:**

**Recipient Signature**

<b>Signature of Recipient:</b>	Signature	<i>W H</i>
	Printed Name	<i>Chap Berry</i>
<b>Address of Recipient:</b>	Delivery Address	<i>Coterra</i>

Note: Scanned image may reflect a different destination address due to Intended Recipient's delivery instructions on file.

Thank you for selecting the United States Postal Service® for your mailing needs. If you require additional assistance, please contact your local Post Office™ or a Postal representative at 1-800-222-1811.

Sincerely,  
 United States Postal Service®  
 475 L'Enfant Plaza SW  
 Washington, D.C. 20260-0004

Magnum Hunter Production, Inc.  
 6001 Deauville Blvd,  
 Ste 300 N  
 Midland, TX 79706  
 Reference #: Marathon Trojan Shield 26189  
 Item ID: Marathon Trojan Shield 26189



May 28, 2026

Dear Simple Certified:

The following is in response to your request for proof of delivery on your item with the tracking number: **9414 8362 0855 1300 4296 97.**


**Item Details**

**Status:** Delivered, Left with Individual  
**Status Date / Time:** May 16, 2026, 09:56 am  
**Location:** DALLAS, TX 75240  
**Postal Product:** First-Class Mail®  
**Extra Services:** Certified Mail™  
 Return Receipt Electronic  
**Recipient Name:** MRC Delaware Resources, LLC

**Shipment Details**

**Weight:**

**Recipient Signature**

**Signature of Recipient:**   
**Address of Recipient:** 5400 LBJ Ste. 1500

Note: Scanned image may reflect a different destination address due to Intended Recipient's delivery instructions on file.

Thank you for selecting the United States Postal Service® for your mailing needs. If you require additional assistance, please contact your local Post Office™ or a Postal representative at 1-800-222-1811.

Sincerely,  
 United States Postal Service®  
 475 L'Enfant Plaza SW  
 Washington, D.C. 20260-0004

MRC Delaware Resources, LLC  
 One Lincoln Centre  
 5400 LBJ Fwy  
 Ste 1500  
 Dallas, TX 75240  
 Reference #: Marathon Trojan Shield 26189  
 Item ID: Marathon Trojan Shield 26189



May 28, 2026

Dear Simple Certified:

The following is in response to your request for proof of delivery on your item with the tracking number: **9414 8362 0855 1300 4297 03.**


**Item Details**

**Status:** Delivered, Left with Individual  
**Status Date / Time:** May 16, 2026, 09:56 am  
**Location:** DALLAS, TX 75240  
**Postal Product:** First-Class Mail®  
**Extra Services:** Certified Mail™  
 Return Receipt Electronic  
**Recipient Name:** MRC Explorers Resources LLC

**Shipment Details**

**Weight:**

**Recipient Signature**

**Signature of Recipient:**   
**Address of Recipient:** 5400 LBJ Ste. 1500

Note: Scanned image may reflect a different destination address due to Intended Recipient's delivery instructions on file.

Thank you for selecting the United States Postal Service® for your mailing needs. If you require additional assistance, please contact your local Post Office™ or a Postal representative at 1-800-222-1811.

Sincerely,  
 United States Postal Service®  
 475 L'Enfant Plaza SW  
 Washington, D.C. 20260-0004

MRC Explorers Resources LLC  
 One Lincoln Centre  
 5400 LBJ Fwy  
 Ste 1500  
 Dallas, TX 75240  
 Reference #: Marathon Trojan Shield 26189  
 Item ID: Marathon Trojan Shield 26189



May 28, 2026

Dear Simple Certified:

The following is in response to your request for proof of delivery on your item with the tracking number: **9414 8362 0855 1300 4297 10.**

**Item Details**


**Status:** Delivered, Individual Picked Up at Postal Facility  
**Status Date / Time:** May 21, 2026, 10:12 am  
**Location:** MIDLAND, TX 79705  
**Postal Product:** First-Class Mail®  
**Extra Services:** Certified Mail™  
 Return Receipt Electronic

**Recipient Name:** Oak Valley Mineral & Land LP

**Shipment Details**

**Weight:**

**Recipient Signature**



Note: Scanned image may reflect a different destination address due to Intended Recipient's delivery instructions on file.

Thank you for selecting the United States Postal Service® for your mailing needs. If you require additional assistance, please contact your local Post Office™ or a Postal representative at 1-800-222-1811.

Sincerely,  
 United States Postal Service®  
 475 L'Enfant Plaza SW  
 Washington, D.C. 20260-0004

Oak Valley Mineral & Land LP  
 PO Box 50820  
 Midland, TX 79710  
 Reference #: Marathon Trojan Shield 26189  
 Item ID: Marathon Trojan Shield 26189



May 28, 2026

Dear Simple Certified:

The following is in response to your request for proof of delivery on your item with the tracking number: **9414 8362 0855 1300 4297 27.**



**Item Details**

**Status:** Delivered, Left with Individual  
**Status Date / Time:** May 16, 2026, 09:56 am  
**Location:** DALLAS, TX 75240  
**Postal Product:** First-Class Mail®  
**Extra Services:** Certified Mail™  
 Return Receipt Electronic  
**Recipient Name:** MRC Spiral Resources LLC

**Shipment Details**

**Weight:**

**Recipient Signature**

**Signature of Recipient:**   
**Address of Recipient:** 

Note: Scanned image may reflect a different destination address due to Intended Recipient's delivery instructions on file.

Thank you for selecting the United States Postal Service® for your mailing needs. If you require additional assistance, please contact your local Post Office™ or a Postal representative at 1-800-222-1811.

Sincerely,  
 United States Postal Service®  
 475 L'Enfant Plaza SW  
 Washington, D.C. 20260-0004

MRC Spiral Resources LLC  
 One Lincoln Centre  
 5400 LBJ Fwy  
 Ste 1500  
 Dallas, TX 75240  
 Reference #: Marathon Trojan Shield 26189  
 Item ID: Marathon Trojan Shield 26189



May 28, 2026

Dear Simple Certified:

The following is in response to your request for proof of delivery on your item with the tracking number: **9414 8362 0855 1300 4297 34.**

**Item Details**


**Status:** Delivered to Agent, Front Desk/Reception/Mail Room  
**Status Date / Time:** May 16, 2026, 11:41 am  
**Location:** HOUSTON, TX 77046  
**Postal Product:** First-Class Mail®  
**Extra Services:** Certified Mail™  
 Return Receipt Electronic

**Recipient Name:** OXY USA Inc

**Shipment Details**

**Weight:**

**Recipient Signature**



Note: Scanned image may reflect a different destination address due to Intended Recipient's delivery instructions on file.

Thank you for selecting the United States Postal Service® for your mailing needs. If you require additional assistance, please contact your local Post Office™ or a Postal representative at 1-800-222-1811.

Sincerely,  
 United States Postal Service®  
 475 L'Enfant Plaza SW  
 Washington, D.C. 20260-0004

OXY USA Inc  
 5 Greenway Plz  
 Ste 110  
 Houston, TX 77046  
 Reference #: Marathon Trojan Shield 26189  
 Item ID: Marathon Trojan Shield 26189



May 28, 2026

Dear Simple Certified:

The following is in response to your request for proof of delivery on your item with the tracking number: **9414 8362 0855 1300 4297 41**.

Item Details

**Status:** Delivered, Front Desk/Reception/Mail Room  
**Status Date / Time:** May 19, 2026, 01:23 pm  
**Location:** HOUSTON, TX 77056  
**Postal Product:** First-Class Mail®  
**Extra Services:** Certified Mail™  
 Return Receipt Electronic

**Recipient Name:** Post Oak Mavros II LLC

Shipment Details

**Weight:**

Recipient Signature

**Signature of Recipient:** mailbox  
 mailbox  
**Address of Recipient:** 34 S Wynden Dr

Note: Scanned image may reflect a different destination address due to Intended Recipient's delivery instructions on file.

Thank you for selecting the United States Postal Service® for your mailing needs. If you require additional assistance, please contact your local Post Office™ or a Postal representative at 1-800-222-1811.

Sincerely,

United States Postal Service®  
475 L'Enfant Plaza SW  
Washington, D.C. 20260-0004

Post Oak Mavros II LLC  
 34 S Wynden Dr  
 Ste 210  
 Houston, TX 77056  
 Reference #: Marathon Trojan Shield 26189  
 Item ID: Marathon Trojan Shield 26189



May 28, 2026

Dear Simple Certified:

The following is in response to your request for proof of delivery on your item with the tracking number: **9414 8362 0855 1300 4297 58.**

Item Details


**Status:** Delivered, Individual Picked Up at Postal Facility  
**Status Date / Time:** May 21, 2026, 10:12 am  
**Location:** MIDLAND, TX 79705  
**Postal Product:** First-Class Mail®  
**Extra Services:** Certified Mail™  
 Return Receipt Electronic

**Recipient Name:** Sortida Resources LLC

Shipment Details

**Weight:**

Recipient Signature



Note: Scanned image may reflect a different destination address due to Intended Recipient's delivery instructions on file.

Thank you for selecting the United States Postal Service® for your mailing needs. If you require additional assistance, please contact your local Post Office™ or a Postal representative at 1-800-222-1811.

Sincerely,  
 United States Postal Service®  
 475 L'Enfant Plaza SW  
 Washington, D.C. 20260-0004

Sortida Resources LLC  
 PO Box 50820  
 Midland, TX 79710  
 Reference #: Marathon Trojan Shield 26189  
 Item ID: Marathon Trojan Shield 26189



May 28, 2026

Dear Simple Certified:

The following is in response to your request for proof of delivery on your item with the tracking number: **9414 8362 0855 1300 4297 65.**

**Item Details**

**Status:** Delivered, Individual Picked Up at Post Office  
**Status Date / Time:** May 18, 2026, 08:46 am  
**Location:** MIDLAND, TX 79701  
**Postal Product:** First-Class Mail®  
**Extra Services:** Certified Mail™  
 Return Receipt Electronic  
**Recipient Name:** Sitio Permian LLC

**Shipment Details**

**Weight:**

**Recipient Signature**

<b>Signature of Recipient:</b>	<table border="1"> <tr><td>Signature</td><td><i>[Handwritten Signature]</i></td></tr> <tr><td>Printed Name</td><td><i>[Handwritten Name]</i></td></tr> </table>	Signature	<i>[Handwritten Signature]</i>	Printed Name	<i>[Handwritten Name]</i>
	Signature	<i>[Handwritten Signature]</i>			
Printed Name	<i>[Handwritten Name]</i>				
<b>Address of Recipient:</b>	<table border="1"> <tr><td>Delivery Address</td><td><i>[Handwritten Address]</i></td></tr> </table>	Delivery Address	<i>[Handwritten Address]</i>		
Delivery Address	<i>[Handwritten Address]</i>				

Note: Scanned image may reflect a different destination address due to Intended Recipient's delivery instructions on file.

Thank you for selecting the United States Postal Service® for your mailing needs. If you require additional assistance, please contact your local Post Office™ or a Postal representative at 1-800-222-1811.

Sincerely,  
 United States Postal Service®  
 475 L'Enfant Plaza SW  
 Washington, D.C. 20260-0004

Sitio Permian LLC
500 W Texas Ave
Ste 100
Midland, TX 79701
Reference #: Marathon Trojan Shield 26189
Item ID: Marathon Trojan Shield 26189



May 28, 2026

Dear Simple Certified:

The following is in response to your request for proof of delivery on your item with the tracking number: **9414 8362 0855 1300 4360 22.**


**Item Details**

**Status:** Delivered, Left with Individual  
**Status Date / Time:** May 16, 2026, 09:56 am  
**Location:** DALLAS, TX 75240  
**Postal Product:** First-Class Mail®  
**Extra Services:** Certified Mail™  
 Return Receipt Electronic  
**Recipient Name:** Matador Production Company/MRC Permian Company

**Shipment Details**

**Weight:**

**Recipient Signature**

**Signature of Recipient:**   
**Address of Recipient:** 5400 LBJ Ste. 1500

Note: Scanned image may reflect a different destination address due to Intended Recipient's delivery instructions on file.

Thank you for selecting the United States Postal Service® for your mailing needs. If you require additional assistance, please contact your local Post Office™ or a Postal representative at 1-800-222-1811.

Sincerely,  
 United States Postal Service®  
 475 L'Enfant Plaza SW  
 Washington, D.C. 20260-0004

Matador Production Company/MRC Permian Company  
 One Lincoln Centre  
 5400 LBJ Freeway  
 Suite 1500  
 Dallas, TX 75240  
 Reference #: Marathon Trojan Shield 26189 NSP  
 Item ID: Marathon Trojan Shield 26189 NSP



May 28, 2026

Dear Simple Certified:

The following is in response to your request for proof of delivery on your item with the tracking number: **9414 8362 0855 1300 4360 39.**

**Item Details**

<b>Status:</b>	Delivered, Left with Individual
<b>Status Date / Time:</b>	May 16, 2026, 11:13 am
<b>Location:</b>	MIDLAND, TX 79701
<b>Postal Product:</b>	First-Class Mail®
<b>Extra Services:</b>	Certified Mail™
	Return Receipt Electronic
<b>Recipient Name:</b>	Novo Oil & Gas Northern Delaware, LLC

**Shipment Details**

**Weight:**

**Recipient Signature**

<p><b>Signature of Recipient:</b> <i>T Green</i></p> <p><b>Address of Recipient:</b> <i>T Green</i> <i>300 N Marienfeld</i></p>
---

Note: Scanned image may reflect a different destination address due to Intended Recipient's delivery instructions on file.

Thank you for selecting the United States Postal Service® for your mailing needs. If you require additional assistance, please contact your local Post Office™ or a Postal representative at 1-800-222-1811.

Sincerely,

United States Postal Service®  
475 L'Enfant Plaza SW  
Washington, D.C. 20260-0004

<p>Novo Oil &amp; Gas Northern Delaware, LLC 300 N. Marienfeld St Suite 1000 Midland, TX 79701 Reference #: Marathon Trojan Shield 26189 NSP Item ID: Marathon Trojan Shield 26189 NSP</p>
--



May 28, 2026

Dear Simple Certified:

The following is in response to your request for proof of delivery on your item with the tracking number: **9414 8362 0855 1300 4360 46.**

**Item Details**

**Status:** Delivered, Individual Picked Up at Post Office  
**Status Date / Time:** May 18, 2026, 07:31 am  
**Location:** MIDLAND, TX 79701  
**Postal Product:** First-Class Mail®  
**Extra Services:** Certified Mail™  
 Return Receipt Electronic  
**Recipient Name:** BTA Oil Producers, LLC

**Shipment Details**

**Weight:**

**Recipient Signature**

<b>Signature of Recipient:</b>	Signature	<i>[Handwritten Signature]</i>
	<input checked="" type="checkbox"/> Printed Name	<i>[Handwritten Name]</i>
<b>Address of Recipient:</b>	Delivery Address	<i>[Handwritten Address]</i>

Note: Scanned image may reflect a different destination address due to Intended Recipient's delivery instructions on file.

Thank you for selecting the United States Postal Service® for your mailing needs. If you require additional assistance, please contact your local Post Office™ or a Postal representative at 1-800-222-1811.

Sincerely,  
 United States Postal Service®  
 475 L'Enfant Plaza SW  
 Washington, D.C. 20260-0004

BTA Oil Producers, LLC  
 104 Pecos  
 Midland, TX 79701  
 Reference #: Marathon Trojan Shield 26189 NSP  
 Item ID: Marathon Trojan Shield 26189 NSP



May 28, 2026

Dear Simple Certified:

The following is in response to your request for proof of delivery on your item with the tracking number: **9414 8362 0855 1300 4360 53.**

Item Details

<b>Status:</b>	Delivered, Left with Individual
<b>Status Date / Time:</b>	May 28, 2026, 09:50 am
<b>Location:</b>	SANTA FE, NM 87501
<b>Postal Product:</b>	First-Class Mail®
<b>Extra Services:</b>	Certified Mail™ Return Receipt Electronic
<b>Recipient Name:</b>	Chevron Midcontinent, L.P.

Shipment Details

**Weight:**

Recipient Signature

<b>Signature of Recipient:</b>	
<b>Address of Recipient:</b>	125 LINCOLN AVE STE 223, SANTA FE, NM 87501

Note: Scanned image may reflect a different destination address due to Intended Recipient's delivery instructions on file.

Thank you for selecting the United States Postal Service® for your mailing needs. If you require additional assistance, please contact your local Post Office™ or a Postal representative at 1-800-222-1811.

Sincerely,  
 United States Postal Service®  
 475 L'Enfant Plaza SW  
 Washington, D.C. 20260-0004

Chevron Midcontinent, L.P. 6301 Deauville Blvd Midland, TX 79706 Reference #: Marathon Trojan Shield 26189 NSP Item ID: Marathon Trojan Shield 26189 NSP
--



May 28, 2026

Dear Simple Certified:

The following is in response to your request for proof of delivery on your item with the tracking number: **9414 8362 0855 1300 4360 60.**

Item Details


**Status:** Delivered, PO Box  
**Status Date / Time:** May 17, 2026, 05:19 am  
**Location:** DALLAS, TX 75267  
**Postal Product:** First-Class Mail®  
**Extra Services:** Certified Mail™  
 Return Receipt Electronic

**Recipient Name:** CL&F RESOURCES LP

Shipment Details

**Weight:**

Recipient Signature



Note: Scanned image may reflect a different destination address due to Intended Recipient's delivery instructions on file.

Thank you for selecting the United States Postal Service® for your mailing needs. If you require additional assistance, please contact your local Post Office™ or a Postal representative at 1-800-222-1811.

Sincerely,  
 United States Postal Service®  
 475 L'Enfant Plaza SW  
 Washington, D.C. 20260-0004

CL&F RESOURCES LP  
 PO BOX 676626  
 DALLAS, TX 75267  
 Reference #: Marathon Trojan Shield 26189 NSP  
 Item ID: Marathon Trojan Shield 26189 NSP



May 28, 2026

Dear Simple Certified:

The following is in response to your request for proof of delivery on your item with the tracking number: **9414 8362 0855 1300 4360 77.**

**Item Details**

**Status:** Delivered, Individual Picked Up at Post Office  
**Status Date / Time:** May 18, 2026, 08:47 am  
**Location:** MIDLAND, TX 79701  
**Postal Product:** First-Class Mail®  
**Extra Services:** Certified Mail™  
 Return Receipt Electronic  
**Recipient Name:** MAGNUM HUNTER PRODUCTION INC

**Shipment Details**

**Weight:**

**Recipient Signature**

<b>Signature of Recipient:</b>	Signature	<i>W H</i>
	Printed Name	Chap Berry
<b>Address of Recipient:</b>	Delivery Address	Coterra

Note: Scanned image may reflect a different destination address due to Intended Recipient's delivery instructions on file.

Thank you for selecting the United States Postal Service® for your mailing needs. If you require additional assistance, please contact your local Post Office™ or a Postal representative at 1-800-222-1811.

Sincerely,  
 United States Postal Service®  
 475 L'Enfant Plaza SW  
 Washington, D.C. 20260-0004

MAGNUM HUNTER PRODUCTION INC  
 6001 DEAUVILLE BLVD., STE 300N  
 MIDLAND, TX 79706  
 Reference #: Marathon Trojan Shield 26189 NSP  
 Item ID: Marathon Trojan Shield 26189 NSP



May 28, 2026

Dear Simple Certified:

The following is in response to your request for proof of delivery on your item with the tracking number: **9414 8362 0855 1300 4360 84.**

Item Details


**Status:** Delivered to Agent, Front Desk/Reception/Mail Room  
**Status Date / Time:** May 16, 2026, 11:41 am  
**Location:** HOUSTON, TX 77046  
**Postal Product:** First-Class Mail®  
**Extra Services:** Certified Mail™  
 Return Receipt Electronic

**Recipient Name:** OCCIDENTAL PERMIAN LTD

Shipment Details

**Weight:**

Recipient Signature



Note: Scanned image may reflect a different destination address due to Intended Recipient's delivery instructions on file.

Thank you for selecting the United States Postal Service® for your mailing needs. If you require additional assistance, please contact your local Post Office™ or a Postal representative at 1-800-222-1811.

Sincerely,  
 United States Postal Service®  
 475 L'Enfant Plaza SW  
 Washington, D.C. 20260-0004

OCCIDENTAL PERMIAN LTD  
 5 GREENWAY PLZ, STE 110  
 HOUSTON, TX 77046  
 Reference #: Marathon Trojan Shield 26189 NSP  
 Item ID: Marathon Trojan Shield 26189 NSP



May 28, 2026

Dear Simple Certified:

The following is in response to your request for proof of delivery on your item with the tracking number: **9414 8362 0855 1300 4361 21.**


Item Details

**Status:** Delivered, Left with Individual  
**Status Date / Time:** May 18, 2026, 12:31 pm  
**Location:** DENVER, CO 80202  
**Postal Product:** First-Class Mail®  
**Extra Services:** Certified Mail™  
 Return Receipt Electronic  
**Recipient Name:** AOII PERMIAN LLC

Shipment Details

**Weight:**

Recipient Signature



Note: Scanned image may reflect a different destination address due to Intended Recipient's delivery instructions on file.

Thank you for selecting the United States Postal Service® for your mailing needs. If you require additional assistance, please contact your local Post Office™ or a Postal representative at 1-800-222-1811.

Sincerely,  
 United States Postal Service®  
 475 L'Enfant Plaza SW  
 Washington, D.C. 20260-0004

AOII PERMIAN LLC  
 1515 WYNKOOP ST, STE 700  
 DENVER, CO 80202  
 Reference #: Marathon Trojan Shield 26189 NSP  
 Item ID: Marathon Trojan Shield 26189 NSP



May 28, 2026

Dear Simple Certified:

The following is in response to your request for proof of delivery on your item with the tracking number: **9414 8362 0855 1300 4361 38.**

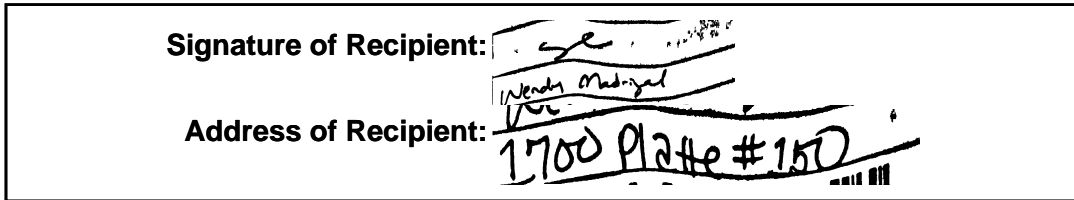
Item Details

**Status:** Delivered to Agent, Left with Individual  
**Status Date / Time:** May 16, 2026, 03:53 pm  
**Location:** DENVER, CO 80202  
**Postal Product:** First-Class Mail®  
**Extra Services:** Certified Mail™  
 Return Receipt Electronic  
**Recipient Name:** BPX PROPERTIES NA LP

Shipment Details

**Weight:**

Recipient Signature



Note: Scanned image may reflect a different destination address due to Intended Recipient's delivery instructions on file.

Thank you for selecting the United States Postal Service® for your mailing needs. If you require additional assistance, please contact your local Post Office™ or a Postal representative at 1-800-222-1811.

Sincerely,  
 United States Postal Service®  
 475 L'Enfant Plaza SW  
 Washington, D.C. 20260-0004

BPX PROPERTIES NA LP  
 1700 PLATTE ST  
 DENVER, CO 80202  
 Reference #: Marathon Trojan Shield 26189 NSP  
 Item ID: Marathon Trojan Shield 26189 NSP



May 28, 2026

Dear Simple Certified:

The following is in response to your request for proof of delivery on your item with the tracking number: **9414 8362 0855 1300 4361 45.**

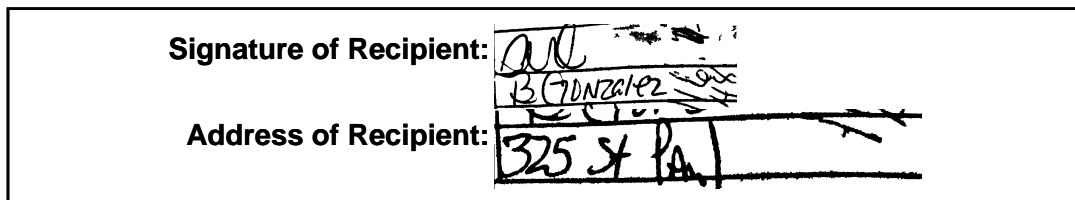
**Item Details**

<b>Status:</b>	Delivered, Left with Individual
<b>Status Date / Time:</b>	May 18, 2026, 02:51 pm
<b>Location:</b>	DALLAS, TX 75201
<b>Postal Product:</b>	First-Class Mail®
<b>Extra Services:</b>	Certified Mail™
	Return Receipt Electronic
<b>Recipient Name:</b>	EDWARD WEBB HOLDINGS LLC

**Shipment Details**

**Weight:**

**Recipient Signature**



Note: Scanned image may reflect a different destination address due to Intended Recipient's delivery instructions on file.

Thank you for selecting the United States Postal Service® for your mailing needs. If you require additional assistance, please contact your local Post Office™ or a Postal representative at 1-800-222-1811.

Sincerely,  
 United States Postal Service®  
 475 L'Enfant Plaza SW  
 Washington, D.C. 20260-0004

EDWARD WEBB HOLDINGS LLC  
 325 N ST PAUL STE 3100  
 DALLAS, TX 75201  
 Reference #: Marathon Trojan Shield 26189 NSP  
 Item ID: Marathon Trojan Shield 26189 NSP



May 28, 2026

Dear Simple Certified:

The following is in response to your request for proof of delivery on your item with the tracking number: **9414 8362 0855 1300 4361 52.**



**Item Details**

<b>Status:</b>	Delivered, Left with Individual
<b>Status Date / Time:</b>	May 20, 2026, 01:01 pm
<b>Location:</b>	PLAINFIELD, NJ 07060
<b>Postal Product:</b>	First-Class Mail®
<b>Extra Services:</b>	Certified Mail™
	Return Receipt Electronic
<b>Recipient Name:</b>	CHESTER J STUEBBEN

**Shipment Details**

**Weight:**

**Recipient Signature**

<p><b>Signature of Recipient:</b> </p> <p><b>Address of Recipient:</b> </p>
---

Note: Scanned image may reflect a different destination address due to Intended Recipient's delivery instructions on file.

Thank you for selecting the United States Postal Service® for your mailing needs. If you require additional assistance, please contact your local Post Office™ or a Postal representative at 1-800-222-1811.

Sincerely,

United States Postal Service®  
475 L'Enfant Plaza SW  
Washington, D.C. 20260-0004

<p>CHESTER J STUEBBEN 1275 ROCK AVE NO HH5 NORTH PLAINFIELD, NJ 07060 Reference #: Marathon Trojan Shield 26189 NSP Item ID: Marathon Trojan Shield 26189 NSP</p>
---



May 28, 2026

Dear Simple Certified:

The following is in response to your request for proof of delivery on your item with the tracking number: **9414 8362 0855 1300 4361 69.**

Item Details

<b>Status:</b>	Delivered, Individual Picked Up at Post Office
<b>Status Date / Time:</b>	May 18, 2026, 08:50 am
<b>Location:</b>	MIDLAND, TX 79701
<b>Postal Product:</b>	First-Class Mail®
<b>Extra Services:</b>	Certified Mail™ Return Receipt Electronic
<b>Recipient Name:</b>	EOG RESOURCES INC

Shipment Details

**Weight:**

Recipient Signature

Note: There is no delivery signature on file for this item.

Thank you for selecting the United States Postal Service® for your mailing needs. If you require additional assistance, please contact your local Post Office™ or a Postal representative at 1-800-222-1811.

Sincerely,  
United States Postal Service®  
475 L'Enfant Plaza SW  
Washington, D.C. 20260-0004

EOG RESOURCES INC 5509 CHAMPIONS DR MIDLAND, TX 79706 Reference #: Marathon Trojan Shield 26189 NSP Item ID: Marathon Trojan Shield 26189 NSP
---



May 28, 2026

Dear Simple Certified:

The following is in response to your request for proof of delivery on your item with the tracking number: **9414 8362 0855 1300 4361 76.**


**Item Details**

**Status:** Delivered, Left with Individual  
**Status Date / Time:** May 18, 2026, 08:20 am  
**Location:** ABILENE, TX 79601  
**Postal Product:** First-Class Mail®  
**Extra Services:** Certified Mail™  
 Return Receipt Electronic  
**Recipient Name:** HOOKER ENERGY LLC

**Shipment Details**

**Weight:**

**Recipient Signature**



Note: Scanned image may reflect a different destination address due to Intended Recipient's delivery instructions on file.

Thank you for selecting the United States Postal Service® for your mailing needs. If you require additional assistance, please contact your local Post Office™ or a Postal representative at 1-800-222-1811.

Sincerely,  
 United States Postal Service®  
 475 L'Enfant Plaza SW  
 Washington, D.C. 20260-0004

HOOKER ENERGY LLC  
 PO BOX 701  
 ABILENE, TX 79604  
 Reference #: Marathon Trojan Shield 26189 NSP  
 Item ID: Marathon Trojan Shield 26189 NSP



May 28, 2026

Dear Simple Certified:

The following is in response to your request for proof of delivery on your item with the tracking number: **9414 8362 0855 1300 4361 83**.

**Item Details**

<b>Status:</b>	Delivered, Left with Individual
<b>Status Date / Time:</b>	May 16, 2026, 10:41 am
<b>Location:</b>	NORTH RICHLAND HILLS, TX 76182
<b>Postal Product:</b>	First-Class Mail®
<b>Extra Services:</b>	Certified Mail™ Return Receipt Electronic
<b>Recipient Name:</b>	MARK A SHETTERLY

**Shipment Details**

**Weight:**

**Recipient Signature**

<p><b>Signature of Recipient:</b> <i>Mark A Shetterly</i></p> <p><b>Address of Recipient:</b> <i>7208 W Nirvana Cir North Richland Hills, TX</i></p>
--

Note: Scanned image may reflect a different destination address due to Intended Recipient's delivery instructions on file.

Thank you for selecting the United States Postal Service® for your mailing needs. If you require additional assistance, please contact your local Post Office™ or a Postal representative at 1-800-222-1811.

Sincerely,

United States Postal Service®  
475 L'Enfant Plaza SW  
Washington, D.C. 20260-0004

<p>MARK A SHETTERLY 7208 W NIRVANA CIR NORTH RICHLAND HILLS, TX 76182 Reference #: Marathon Trojan Shield 26189 NSP Item ID: Marathon Trojan Shield 26189 NSP</p>
---



May 28, 2026

Dear Simple Certified:

The following is in response to your request for proof of delivery on your item with the tracking number: **9414 8362 0855 1300 4361 90.**

Item Details


**Status:** Delivered, Individual Picked Up at Post Office  
**Status Date / Time:** May 18, 2026, 01:21 pm  
**Location:** OAKTON, VA 22124  
**Postal Product:** First-Class Mail®  
**Extra Services:** Certified Mail™  
 Return Receipt Electronic


**Recipient Name:** IRENE H MCISAAC

Shipment Details

**Weight:**

Recipient Signature

**Signature of Recipient:** 

**Address of Recipient:**   
 3452 LYRAC ST  
 OAKTON, VA 22124-2213

Note: Scanned image may reflect a different destination address due to Intended Recipient's delivery instructions on file.

Thank you for selecting the United States Postal Service® for your mailing needs. If you require additional assistance, please contact your local Post Office™ or a Postal representative at 1-800-222-1811.

Sincerely,  
United States Postal Service®  
475 L'Enfant Plaza SW  
Washington, D.C. 20260-0004

IRENE H MCISAAC  
 3452 LYRAC STREET  
 OAKTON, VA 22124  
 Reference #: Marathon Trojan Shield 26189 NSP  
 Item ID: Marathon Trojan Shield 26189 NSP



May 28, 2026

Dear Simple Certified:

The following is in response to your request for proof of delivery on your item with the tracking number: **9414 8362 0855 1300 4362 13.**


**Item Details**

<b>Status:</b>	Delivered, Individual Picked Up at Post Office
<b>Status Date / Time:</b>	May 19, 2026, 01:46 pm
<b>Location:</b>	HORSESHOE BAY, TX 78657
<b>Postal Product:</b>	First-Class Mail®
<b>Extra Services:</b>	Certified Mail™
	Return Receipt Electronic
<b>Recipient Name:</b>	MELISSA KAY OKELLEY

**Shipment Details**

**Weight:**

**Recipient Signature**

<b>Signature of Recipient:</b>	
<b>Address of Recipient:</b>	MELISSA KAY OKELLEY PO BOX 8313 HORSESHOE BAY, TX 78657

Note: Scanned image may reflect a different destination address due to Intended Recipient's delivery instructions on file.

Thank you for selecting the United States Postal Service® for your mailing needs. If you require additional assistance, please contact your local Post Office™ or a Postal representative at 1-800-222-1811.

Sincerely,  
United States Postal Service®  
475 L'Enfant Plaza SW  
Washington, D.C. 20260-0004

MELISSA KAY OKELLEY PO BOX 8313 HORSESHOE BAY, TX 78657 Reference #: Marathon Trojan Shield 26189 NSP Item ID: Marathon Trojan Shield 26189 NSP
---



May 28, 2026

Dear Simple Certified:

The following is in response to your request for proof of delivery on your item with the tracking number: **9414 8362 0855 1300 4362 37.**


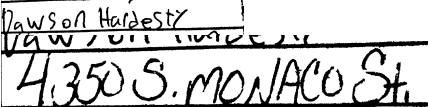
**Item Details**

**Status:** Delivered, Front Desk/Reception/Mail Room  
**Status Date / Time:** May 18, 2026, 02:19 pm  
**Location:** DENVER, CO 80237  
**Postal Product:** First-Class Mail®  
**Extra Services:** Certified Mail™  
 Return Receipt Electronic  
**Recipient Name:** MIZEL RESOURCES A TR UAD 7 24 80

**Shipment Details**

**Weight:**

**Recipient Signature**

<b>Signature of Recipient:</b>	
<b>Address of Recipient:</b>	

Note: Scanned image may reflect a different destination address due to Intended Recipient's delivery instructions on file.

Thank you for selecting the United States Postal Service® for your mailing needs. If you require additional assistance, please contact your local Post Office™ or a Postal representative at 1-800-222-1811.

Sincerely,  
 United States Postal Service®  
 475 L'Enfant Plaza SW  
 Washington, D.C. 20260-0004

MIZEL RESOURCES A TR UAD 7 24 80  
 4350 S MONACO ST 5TH FLOOR  
 DENVER, CO 80237  
 Reference #: Marathon Trojan Shield 26189 NSP  
 Item ID: Marathon Trojan Shield 26189 NSP



May 28, 2026

Dear Simple Certified:

The following is in response to your request for proof of delivery on your item with the tracking number: **9414 8362 0855 1300 4362 44.**


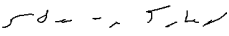
**Item Details**

<b>Status:</b>	Delivered, Individual Picked Up at Post Office
<b>Status Date / Time:</b>	May 18, 2026, 11:02 am
<b>Location:</b>	ALBUQUERQUE, NM 87101
<b>Postal Product:</b>	First-Class Mail®
<b>Extra Services:</b>	Certified Mail™
	Return Receipt Electronic
<b>Recipient Name:</b>	SCHALK FAMILY TRUST

**Shipment Details**

**Weight:**

**Recipient Signature**

<b>Signature of Recipient:</b>	
<b>Address of Recipient:</b>	 PO BOX 25865 <small>ALBUQUERQUE, NM 87125-0865</small>

Note: Scanned image may reflect a different destination address due to Intended Recipient's delivery instructions on file.

Thank you for selecting the United States Postal Service® for your mailing needs. If you require additional assistance, please contact your local Post Office™ or a Postal representative at 1-800-222-1811.

Sincerely,  
 United States Postal Service®  
 475 L'Enfant Plaza SW  
 Washington, D.C. 20260-0004

SCHALK FAMILY TRUST PO BOX 25865 ALBUQUERQUE, NM 87125 Reference #: Marathon Trojan Shield 26189 NSP Item ID: Marathon Trojan Shield 26189 NSP
--



May 28, 2026

Dear Simple Certified:

The following is in response to your request for proof of delivery on your item with the tracking number: **9414 8362 0855 1300 4362 51.**

**Item Details**

**Status:** Delivered, Left with Individual  
**Status Date / Time:** May 16, 2026, 09:56 am  
**Location:** DALLAS, TX 75240  
**Postal Product:** First-Class Mail®  
**Extra Services:** Certified Mail™  
 Return Receipt Electronic  
**Recipient Name:** MRC PERMIAN COMPANY

**Shipment Details**

**Weight:**

**Recipient Signature**

**Signature of Recipient:** Anthony Hernandez  
**Address of Recipient:** 5400 LBJ Ste. 1500

Note: Scanned image may reflect a different destination address due to Intended Recipient's delivery instructions on file.

Thank you for selecting the United States Postal Service® for your mailing needs. If you require additional assistance, please contact your local Post Office™ or a Postal representative at 1-800-222-1811.

Sincerely,  
 United States Postal Service®  
 475 L'Enfant Plaza SW  
 Washington, D.C. 20260-0004

MRC PERMIAN COMPANY  
 5400 LBJ FREEWAY STE 1500  
 DALLAS, TX 75240  
 Reference #: Marathon Trojan Shield 26189 NSP  
 Item ID: Marathon Trojan Shield 26189 NSP



May 28, 2026

Dear Simple Certified:

The following is in response to your request for proof of delivery on your item with the tracking number: **9414 8362 0855 1300 4362 68.**


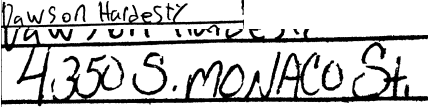
**Item Details**

**Status:** Delivered, Front Desk/Reception/Mail Room  
**Status Date / Time:** May 18, 2026, 02:19 pm  
**Location:** DENVER, CO 80237  
**Postal Product:** First-Class Mail®  
**Extra Services:** Certified Mail™  
 Return Receipt Electronic  
**Recipient Name:** SISBRO OIL & GAS LLLP

**Shipment Details**

**Weight:**

**Recipient Signature**

<b>Signature of Recipient:</b>	
<b>Address of Recipient:</b>	

Note: Scanned image may reflect a different destination address due to Intended Recipient's delivery instructions on file.

Thank you for selecting the United States Postal Service® for your mailing needs. If you require additional assistance, please contact your local Post Office™ or a Postal representative at 1-800-222-1811.

Sincerely,  
 United States Postal Service®  
 475 L'Enfant Plaza SW  
 Washington, D.C. 20260-0004

SISBRO OIL & GAS LLLP  
 4350 S MONACO ST 5TH FLOOR  
 DENVER, CO 80237  
 Reference #: Marathon Trojan Shield 26189 NSP  
 Item ID: Marathon Trojan Shield 26189 NSP



May 28, 2026

Dear Simple Certified:

The following is in response to your request for proof of delivery on your item with the tracking number: **9414 8362 0855 1300 4362 82.**


Item Details

**Status:** Delivered, Left with Individual  
**Status Date / Time:** May 16, 2026, 11:01 am  
**Location:** MIDLAND, TX 79701  
**Postal Product:** First-Class Mail®  
**Extra Services:** Certified Mail™  
 Return Receipt Electronic  
**Recipient Name:** VENTURA ENERGY PARTNERS LP

Shipment Details

**Weight:**

Recipient Signature



Note: Scanned image may reflect a different destination address due to Intended Recipient's delivery instructions on file.

Thank you for selecting the United States Postal Service® for your mailing needs. If you require additional assistance, please contact your local Post Office™ or a Postal representative at 1-800-222-1811.

Sincerely,  
 United States Postal Service®  
 475 L'Enfant Plaza SW  
 Washington, D.C. 20260-0004

VENTURA ENERGY PARTNERS LP  
 308 N COLORADO STE 200  
 MIDLAND, TX 79701  
 Reference #: Marathon Trojan Shield 26189 NSP  
 Item ID: Marathon Trojan Shield 26189 NSP



May 28, 2026

Dear Simple Certified:

The following is in response to your request for proof of delivery on your item with the tracking number: **9414 8362 0855 1300 4362 75.**



Item Details

<b>Status:</b>	Delivered, Left with Individual
<b>Status Date / Time:</b>	May 18, 2026, 12:05 pm
<b>Location:</b>	DALLAS, TX 75205
<b>Postal Product:</b>	First-Class Mail®
<b>Extra Services:</b>	Certified Mail™
	Return Receipt Electronic
<b>Recipient Name:</b>	OZARK EXPLORATION INC

Shipment Details

**Weight:**

Recipient Signature

<p><b>Signature of Recipient:</b> </p> <p><b>Address of Recipient:</b> </p>
---

Note: Scanned image may reflect a different destination address due to Intended Recipient's delivery instructions on file.

Thank you for selecting the United States Postal Service® for your mailing needs. If you require additional assistance, please contact your local Post Office™ or a Postal representative at 1-800-222-1811.

Sincerely,

United States Postal Service®  
475 L'Enfant Plaza SW  
Washington, D.C. 20260-0004

<p>OZARK EXPLORATION INC 3100 MONTICELLO AVE UNIT 575 DALLAS, TX 75205 Reference #: Marathon Trojan Shield 26189 NSP Item ID: Marathon Trojan Shield 26189 NSP</p>
--



May 22, 2026

Dear Simple Certified:

The following is in response to your request for proof of delivery on your item with the tracking number: **9414 8362 0855 1300 4363 05.**



**Item Details**

<b>Status:</b>	Delivered, Individual Picked Up at Post Office
<b>Status Date / Time:</b>	May 22, 2026, 09:10 am
<b>Location:</b>	FORT WORTH, TX 76107
<b>Postal Product:</b>	First-Class Mail®
<b>Extra Services:</b>	Certified Mail™ Return Receipt Electronic
<b>Recipient Name:</b>	WTI ENERGY PARTNERS LLC

**Shipment Details**

**Weight:**

**Recipient Signature**

<b>Signature of Recipient:</b>	
<b>Address of Recipient:</b>	 PO BOX 470722 FORT WORTH, TX 76107

Note: Scanned image may reflect a different destination address due to Intended Recipient's delivery instructions on file.

Thank you for selecting the United States Postal Service® for your mailing needs. If you require additional assistance, please contact your local Post Office™ or a Postal representative at 1-800-222-1811.

Sincerely,  
United States Postal Service®  
475 L'Enfant Plaza SW  
Washington, D.C. 20260-0004

WTI ENERGY PARTNERS LLC PO BOX 470722 FORT WORTH, TX 76107 Reference #: Marathon Trojan Shield 26189 NSP Item ID: Marathon Trojan Shield 26189 NSP
--



May 28, 2026

Dear Simple Certified:

The following is in response to your request for proof of delivery on your item with the tracking number: **9414 8362 0855 1300 4363 12.**

Item Details

<b>Status:</b>	Delivered, Left with Individual
<b>Status Date / Time:</b>	May 20, 2026, 09:52 am
<b>Location:</b>	WICHITA FALLS, TX 76308
<b>Postal Product:</b>	First-Class Mail®
<b>Extra Services:</b>	Certified Mail™ Return Receipt Electronic
<b>Recipient Name:</b>	DURANGO PRODUCTION CORP

Shipment Details

**Weight:**

Recipient Signature

<p><b>Signature of Recipient:</b> <i>Sam</i> <i>Smith</i></p> <p><b>Address of Recipient:</b> <i>2663</i> <i>Plaza</i></p>
--

Note: Scanned image may reflect a different destination address due to Intended Recipient's delivery instructions on file.

Thank you for selecting the United States Postal Service® for your mailing needs. If you require additional assistance, please contact your local Post Office™ or a Postal representative at 1-800-222-1811.

Sincerely,

United States Postal Service®  
475 L'Enfant Plaza SW  
Washington, D.C. 20260-0004

<p>DURANGO PRODUCTION CORP 2663 PLAZA PKWY WICHITA FALLS, TX 76308 Reference #: Marathon Trojan Shield 26189 NSP Item ID: Marathon Trojan Shield 26189 NSP</p>
--



May 28, 2026

Dear Simple Certified:

The following is in response to your request for proof of delivery on your item with the tracking number: **9414 8362 0855 1300 4363 29.**


**Item Details**

<b>Status:</b>	Delivered, Left with Individual
<b>Status Date / Time:</b>	May 18, 2026, 02:25 pm
<b>Location:</b>	FORT WORTH, TX 76107
<b>Postal Product:</b>	First-Class Mail®
<b>Extra Services:</b>	Certified Mail™ Return Receipt Electronic
<b>Recipient Name:</b>	VERITAS PERMIAN RESOURCES III LLC

**Shipment Details**

**Weight:**

**Recipient Signature**

<b>Signature of Recipient:</b>	
<b>Address of Recipient:</b>	5429 BIRCHMAN AVE, FORT WORTH, TX 76107

Note: Scanned image may reflect a different destination address due to Intended Recipient's delivery instructions on file.

Thank you for selecting the United States Postal Service® for your mailing needs. If you require additional assistance, please contact your local Post Office™ or a Postal representative at 1-800-222-1811.

Sincerely,  
 United States Postal Service®  
 475 L'Enfant Plaza SW  
 Washington, D.C. 20260-0004

VERITAS PERMIAN RESOURCES III LLC 5401 BIRCHMAN STE 300 FORT WORTH, TX 76107 Reference #: Marathon Trojan Shield 26189 NSP Item ID: Marathon Trojan Shield 26189 NSP
--



June 15, 2026

Dear Simple Certified:

The following is in response to your request for proof of delivery on your item with the tracking number: **9414 8362 0855 1301 9224 25.**

**Item Details**

**Status:** Delivered, Individual Picked Up at Post Office  
**Status Date / Time:** June 15, 2026, 07:32 am  
**Location:** SANTA FE, NM 87501  
**Postal Product:** First-Class Mail®  
**Extra Services:** Certified Mail™  
 Return Receipt Electronic  
**Recipient Name:** NEW MEXICO STATE LAND OFFICE

**Shipment Details**

**Weight:**

**Recipient Signature**

<b>Signature of Recipient:</b>	Signature	X	
	Printed Name	Marques A. Bavelle	
<b>Address of Recipient:</b>	Delivery Address	1148	

Note: Scanned image may reflect a different destination address due to Intended Recipient's delivery instructions on file.

Thank you for selecting the United States Postal Service® for your mailing needs. If you require additional assistance, please contact your local Post Office™ or a Postal representative at 1-800-222-1811.

Sincerely,  
 United States Postal Service®  
 475 L'Enfant Plaza SW  
 Washington, D.C. 20260-0004

New Mexico State Land Office  
 310 Old Santa Fe Trail  
 Santa Fe, NM 87501  
 Reference #: Marathon Trojan Sheild 26189  
 Item ID: Marathon Trojan Sheild 26189



June 12, 2026

Dear Simple Certified:

The following is in response to your request for proof of delivery on your item with the tracking number: **9414 8362 0855 1301 9223 33.**


Item Details

**Status:** Delivered, Front Desk/Reception/Mail Room  
**Status Date / Time:** June 12, 2026, 11:07 am  
**Location:** SANTA FE, NM 87508  
**Postal Product:** First-Class Mail®  
**Extra Services:** Certified Mail™  
 Return Receipt Electronic  
**Recipient Name:** BUREAU OF LAND MANAGEMENT

Shipment Details

**Weight:**

Recipient Signature

**Signature of Recipient:** 

**Address of Recipient:** 301 DINOSAUR TRL, SANTA FE, NM 87508

Note: Scanned image may reflect a different destination address due to Intended Recipient's delivery instructions on file.

Thank you for selecting the United States Postal Service® for your mailing needs. If you require additional assistance, please contact your local Post Office™ or a Postal representative at 1-800-222-1811.

Sincerely,  
 United States Postal Service®  
 475 L'Enfant Plaza SW  
 Washington, D.C. 20260-0004

Bureau of Land Management  
 301 Dinosaur Trail  
 Santa Fe , NM 87508  
 Reference #: Marathon Trojan Sheild 26189  
 Item ID: Marathon Trojan Sheild 26189

# Affidavit of Publication

# Copy of Publication:

No. 104690

State of New Mexico

County of Eddy:

**Adrian Hedden**

being duly sworn, says that he is the **Publisher**

of the Carlsbad Current Argus, a weekly newspaper of general circulation, published in English at Carlsbad, said county and state, and that the hereto attached

### Legal Ad

was published in a regular and entire issue of the said Carlsbad Current Argus, a weekly newspaper duly qualified for that purpose within the meaning of Chapter 167 of the 1937 Session Laws of the state of New Mexico for

1 Consecutive weeks/day on the same

day as follows:

First Publication May 20, 2026

Second Publication \_\_\_\_\_

Third Publication \_\_\_\_\_

Fourth Publication \_\_\_\_\_

Fifth Publication \_\_\_\_\_

Sixth Publication \_\_\_\_\_

Seventh Publication \_\_\_\_\_

Eighth Publication \_\_\_\_\_

Subscribed and sworn before me this

20th day of May 2026

**LATISHA ROMINE**  
Notary Public, State of New Mexico  
Commission No. 1076338  
My Commission Expires  
05-12-2027

Latisha Romine

Notary Public, Eddy County, New Mexico

This is to notify all interested parties, including; Chevron USA Inc.; Loftin Family Limited Partnership; MVD Resources, LLC; PBEX, LLC; Magnum Hunter Production, Inc; MRC Delaware Resources, LLC; Carol Jan Paape, Life Tenant (William Robert Paape and Dr. Kerry Lynn Paape, Remaindermen, in equal shares); Marmie, LLC; MRC Explorers Resources LLC; MRC Spiral Resources, LLC; Oak Valley Mineral & Land LP; OXY USA Inc.; Post Oak Mavros II, LLC; Sitio Permian, LLC; Sortida Resources LLC; Matador Production Company/MRC Permian Company; Novo Oil & Gas Northern Delaware, LLC; BTA Oil Producers, LLC; Chevron Midcontinent, L.P; CL&F Resources LP; Occidental Permian LP; Pivotal Petroleum Partners SPV LP; Alan D Tuck Jr & Mrs. Everly Tuck; AOII Permian, LLC; BPX Properties NA LP; Chester J Stuebben; Edward Webb Holdings, LLC; EOG Resources Inc.; Hooker Energy, LLC; Irene H. McIsaac; Mark A. Shetterly; Martha R Schalk Estate; Melissa Kay Okelley; Mizel Resources A TR U/A/D 7 24 80; MRC Permian Company; Ozark Exploration, Inc; Roemer Interests, LTD; Schalk Family Trust; Sisbro Oil & Gas LLLP; Ventura Energy Partners LP; Krew Family Investments, LLC; WTI Energy Partners, LLC; Durango Production Corp; Veritas Permian Resources III, LLC; and their successors and assigns; that the New Mexico Oil Conservation Division will conduct a hearing on the application submitted by Marathon Oil Permian, LLC, (Applicant) for Case No. 26189. The hearing will be conducted on June 4, 2026, in a hybrid fashion, both virtually and in person at the Energy, Minerals, and Natural Resources Department, 1st Floor, Santa Fe, NM 87505. To participate virtually, see the instructions posted on the OCD website: <https://www.emnrd.nm.gov/ocd/hearing-info/>. In Case No. 26189, Applicant seeks an order pooling all uncommitted interests in the Bone Spring formation underlying a 959.17-acre, more or less, non-standard, overlapping horizontal spacing unit comprised of the W/2 of Section 35, Township 22 South, Range 28 East, Lots 3 and 4, S/2 NW/4 and SW/4 (W/2 equivalent) of irregular Section 2, and W/2 of Section 11, Township 23 South, Range 28 East, Eddy County, New Mexico (Unit). The Unit will be dedicated to the following wells (Wells): Trojan Shield Federal Com 501H and Trojan Shield Federal Com 551H wells, which will be horizontally drilled from a proposed surface hole location in the SW/4 SW/4 (Unit M) of Section 26, Township 22 South, to a proposed bottom hole location in the SW/4 SW/4 (Unit M) of Section 11, Township 23 South; and Trojan Shield Federal Com 502H and Trojan Shield Federal Com 552H wells, which will be horizontally drilled from a proposed surface hole location in the SW/4 SW/4 (Unit M) of Section 26, Township 22 South, to a proposed bottom hole location in the SE/4 SW/4 (Unit N) of Section 11, Township 23 South. The completed intervals of the Wells will be orthodox. Applicant requests approval of a non-standard horizontal spacing unit pursuant to Rule 19.15.16.15(B)(5) NMAC, which will create cost efficiencies, prevent waste, and protect correlative rights. The spacing unit for the Wells partially overlaps with the spacing unit for the Pardue C 8808 JVP #005H (API No. 30-015-38999), which is dedicated to the W/2 SW/4 of Section 11, Township 23 South, Range 28 East and produces from the Culebra Bluff; Bone Spring, South Pool (Code 15011). Also to be considered will be the cost of drilling and completing the Wells, the allocation of the costs, the designation of Applicant as operator of the Wells and the Unit, and a 200% charge for the risk involved in drilling and completing the Wells. The Wells are located approximately 5.2 miles northeast of Loving, New Mexico.  
104690-Published in Carlsbad Current Argus May 20, 2026.

**Marathon Oil Permian LLC**  
Case No. 26189  
Exhibit C-4