

Case Number

4393

Application

Transcripts.

Small Exhibits

ETC.

dearnley-meier reporting service, inc.

SPECIALIZING IN: DEPOSITIONS, HEARINGS, STATEMENTS, EXPERT TESTIMONY, DAILY COPY, CONVENTIONS

209 SIMMS BLDG. • P.O. BOX 1072 • PHONE 243-4471 • ALBUQUERQUE, NEW MEXICO



BEFORE THE
NEW MEXICO OIL CONSERVATION COMMISSION
SANTA FE, NEW MEXICO
August 5, 1970

EXAMINER HEARING

IN THE MATTER OF:

Application of Mobil Oil Corporation)
for salt water disposal, Lea County,)
New Mexico.)

Case No. 4393

BEFORE: Elvis A. Utz, Examiner

TRANSCRIPT OF HEARING

MR. UTZ: Case 4393.

MR. HATCH: Case 4393, Application of Mobil Oil Corporation for salt water disposal, Lea County, New Mexico. The Commission has received a request from the Applicant that the case be dismissed.

MR. UTZ: Case 4393 will be dismissed.

STATE OF NEW MEXICO)
) ss
 COUNTY OF BERNALILLO)

I, SOVEIDA GONZALES, Court Reporter, do hereby
 certify that the foregoing and attached Transcript of
 Hearing before the New Mexico Oil Conservation Commission
 was reported by me; and that the same is a true and correct
 record of the said proceedings, to the best of my knowledge,
 skill and ability.

Soveida Gonzales
 COURT REPORTER

I do hereby certify that the foregoing is
 a complete record of the proceedings in
 the Examiner hearing of No. 4393,
 heard by me on August 5, 1970.

[Signature], Examiner
 New Mexico Oil Conservation Commission



OIL CONSERVATION COMMISSION

STATE OF NEW MEXICO
P. O. BOX 2085 - SANTA FE
87501

GOVERNOR
DAVID F. CARGO
CHAIRMAN

**LAND COMMISSIONER
ALEX J. ARMIJO
MEMBER**

STATE GEOLOGIST
A. L. PORTER, JR.
SECRETARY - DIRECTOR

August 12, 1970

Mr. James E. Sperling
Modrall, Seymour, Sperling, Roehl &
Harris
Attorneys at Law - Box 2168
Albuquerque, New Mexico

Re: Case No. 4393
Order No. R-4005
&
Applicant:
Mobil Oil Corporation

Dear Sir:

Enclosed herewith are two copies of the above-referenced Commission order recently entered in the subject case.

Very truly yours,

G. L. Carter, Jr.

A. L. PORTER, Jr.
Secretary-Director

ALP/ir

Copy of order also sent to:

Hobbs OCC **x**

Artesia OCC

Aztec OCC

Other _____

BEFORE THE OIL CONSERVATION COMMISSION
OF THE STATE OF NEW MEXICO

IN THE MATTER OF THE HEARING
CALLED BY THE OIL CONSERVATION
COMMISSION OF NEW MEXICO FOR
THE PURPOSE OF CONSIDERING:

CASE No. 4393
Order No. R-4005

APPLICATION OF MOBIL OIL CORPORATION
FOR SALT WATER DISPOSAL, LEA COUNTY,
NEW MEXICO.

ORDER OF THE COMMISSION

BY THE COMMISSION:

This cause came on for hearing at 9 a.m. on August 5, 1970,
at Santa Fe, New Mexico, before Examiner Elvis A. Utz.

NOW, on this 12th day of August, 1970, the Commission, a
quorum being present, having considered the record and the
recommendations of the Examiner, and being fully advised in the
premises,


FINDS:

That the applicant's request for dismissal should be
granted.

IT IS THEREFORE ORDERED:

That Case No. 4393 is hereby dismissed.

DONE at Santa Fe, New Mexico, on the day and year hereinabove
designated.



STATE OF NEW MEXICO
OIL CONSERVATION COMMISSION

DAVID F. CARGO, Chairman

ALEX J. ERMIJO, Member

A. L. PORTER, Jr., Member & Secretary

J. R. MODRALL
JAMES E. SPERLING
JOSEPH E. ROEHL
GEORGE T. HARRIS, JR.
LELAND S. SEDBERRY, JR.
ALLEN C. DEWEY, JR.
FRANK H. ALLEN, JR.
JAMES P. SAUNDERS, JR.
JAMES A. PARKER
JOHN R. COONEY

KENNETH L. HARRIGAN
PETER J. ADAMS
DALE W. EK
PETER J. BROULLIRE, III
CAMERON R. GRAHAM
DENNIS J. FALK
ANNE K. BINGAMAN
FARRELL L. LINES

LAW OFFICES OF
MODRALL, SEYMOUR, SPERLING, ROEHL & HARRIS
PUBLIC SERVICE BUILDING
P. O. BOX 2168
ALBUQUERQUE, NEW MEXICO 87103

JOHN F. SIMMS (1885-1954)
AUGUSTUS T. SEYMOUR
(1907-1965)

TELEPHONE 243-4511
AREA CODE 505

July 31, 1970

Mr. A. L. Porter, Jr.
Secretary-Director
Oil Conservation Commission
P. O. Box 2088
Santa Fe, New Mexico 87501

Re: Mobil Oil Corporation's Salt Water
Disposal Application, Case No. 4393

Dear Mr. Porter:

On behalf of Mobil Oil Corporation, it is requested
that the captioned application be dismissed.

Very truly yours,

James E. Sperling

JES:jv

cc: Mr. Ira B. Stitt
Mobil Oil Corporation

270 AUG 10 AM 8 10

Handwritten initials

Handwritten signature

Handwritten signature of James E. Sperling

Docket No. 18-70

DOCKET: EXAMINER HEARING - WEDNESDAY - AUGUST 5, 1970

9 A.M. - OIL CONSERVATION COMMISSION CONFERENCE ROOM,
STATE LAND OFFICE BUILDING - SANTA FE, NEW MEXICO

The following cases will be heard before Elvis A. Utz, Examiner, or Daniel S. Nutter, Alternate Examiner:

CASE 4385: (Continued from the July 15, 1970 Examiner Hearing)

Application of King Resources Company for a unit agreement, Otero County, New Mexico. Applicant, in the above-styled cause, seeks approval of the Brokeoff Mountain Unit Area comprising 37,747 acres, more or less, of Federal, State and Fee lands in Townships 24, 25, and 26 South, Ranges 19 and 20 East, Otero County, New Mexico.

CASE 4388: Application of Humble Oil & Refining Company for an exception to Order No. R-3221, as amended, Chaves County, New Mexico. Applicant, in the above-styled cause, seeks an exception to Order No. R-3221, as amended, which order prohibits the disposal of water produced in conjunction with the production of oil on the surface of the ground in Lea, Eddy, Chaves, and Roosevelt Counties, New Mexico. Said exception would be for applicant's Florence B. Lusk, DeSmet Federal, and Hesse Federal leases located in Sections 6 and 7 of Township 15 South, Range 30 East, Double L Queen Pool, Chaves County, New Mexico. Applicant seeks authority to dispose of salt water produced by wells on said leases in unlined surface pits located in the vicinity of said wells.

CASE 4389: Application of Coastal States Gas Producing Company for salt water disposal, Lea County, New Mexico. Applicant, in the above-styled cause, seeks authority to dispose of produced salt water into the Upper Pennsylvanian formation through the perforated interval from 9789 to 9924 feet in its State "27" Well No. 2 located in Unit F of Section 27, Township 14 South, Range 32 East, Talk-Pennsylvanian Pool, Lea County, New Mexico.

CASE 4390: Application of Murphy H. Baxter for a unit agreement, Lea County, New Mexico. Applicant, in the above-styled cause, seeks approval of the North E-K Queen Unit Area comprising 978 acres, more or less, of State lands in Township 17 South, Range 33 East, and Township 18 South, Ranges 33 and 34 East, E-K Yates-Seven Rivers-Queen Pool, Lea County, New Mexico.

Examiner Hearing - August 5, 1970

Docket No. 18-70

-2-

- CASE 4391: Application of Murphy H. Baxter for a waterflood project, Lea County, New Mexico. Applicant, in the above-styled cause, seeks authority to institute a waterflood project in its North E-K Queen Unit Area by the injection of water into the Queen formation through 4 wells located in Units A, D, F, and G of Section 7, Township 18 South, Range 34 East, E-K Yates-Seven Rivers-Queen Pool, Lea County, New Mexico. Applicant further seeks a procedure whereby said project may be expanded administratively without a showing of well response.
- CASE 4392: Application of Southwestern Natural Gas, Inc. for the assignment of back allowable, Eddy County, New Mexico. Applicant, in the above-styled cause, seeks the assignment of back allowable to its Merston Gas Comm Well No. 1 located in Unit A of Section 21, Township 22 South, Range 23 East, Indian Basin-Upper Pennsylvanian Gas Pool, Eddy County, New Mexico, for the period from the date of completion of said well on September 22, 1969, to the date of connection of said well on June 4, 1970.
- CASE 4393: Application of Mobil Oil Corporation for salt water disposal, Lea County, New Mexico. Applicant, in the above-styled cause, seeks authority to dispose of produced salt water into the Devonian formation in the open-hole interval from 12,240 feet to 12,463 feet in its Santa Fe Pacific Well No. 3 located in Unit M of Section 26, Township 9 South, Range 36 East, Crossroads-Devonian Pool, Lea County, New Mexico.
- CASE 4394: Application of Phillips Petroleum Company for a unit agreement, Lea County, New Mexico. Applicant, in the above-styled cause, seeks approval of the Plata Deep Unit Area comprising 5,600 acres, more or less, of Federal and State lands in Sections 8, 9, 10, 11, 14, 15, 16, 22 and 23 of Township 20 South, Range 32 East, Lea County, New Mexico.
- CASE 4395: Application of Consolidated Oil & Gas, Inc. for salt water disposal, Lea County, New Mexico. Applicant, in the above-styled cause, seeks authority to dispose of produced salt water into the Abo formation in the perforated interval from 8915 to 8926 feet in its Shipp Well No. 1-17 located in Unit H of Section 17, Township 17 South, Range 37 East, Midway Abo Pool, Lea County, New Mexico.

Examiner Hearing - August 5, 1970

Docket No. 18-70

-3-

CASE 4396: Application of Klabzuba, Munson and Seaman for a dual completion and salt water disposal, Chaves County, New Mexico. Applicants, in the above-styled cause, seek authority to dually complete its (Varel) Avalanche Journal Well No. 1 located in Unit N of Section 18, Township 10 South, Range 28 East, Chaves County, New Mexico, in such a manner as to produce gas from the San Andres formation in the perforated interval from 2186 to 2204 feet of the Race Track (San Andres) Pool through the casing-tubing annulus and dispose of produced salt water through tubing into the San Andres formation of said pool in the perforated interval from 2262 to 2289 feet.

CASE 4397: In the matter of the hearing called by the Oil Conservation Commission on its own motion to permit Rio Trust and all other interested persons to appear and show cause why the following Rio Trust wildcat wells located in Section 2, Township 1 North, Range 2 East, Rio Arriba County, New Mexico, should not be plugged and abandoned in accordance with a Commission-approved plugging program:

Little Chama Valley Co. Well No. 1
located 660 feet from the North line
and 1380 feet from the West line;

Sargent Well No. 1 located 925 feet
from the West line and 1445 feet from
the South line.

CASE 4267: (Reopened)

In the matter of Case No. 4267 being reopened by the Oil Conservation Commission on its own motion to permit Edward M. Kriss and all other interested parties to appear and show cause why the Edward M. Kriss Little Chama Valley Company Well No. 1, a wildcat well, located 545 feet from the North line and 1530 feet from the West line of Section 2, Township 1 North, Range 2 East, Rio Arriba County, New Mexico, should not be plugged and abandoned in accordance with a Commission-approved plugging program.

CASE 4398: Application of Michael P. Grace and Corinne Grace for compulsory pooling and unorthodox gas well locations, Eddy County, New Mexico. Applicant, in the above-styled cause, seeks an order pooling all mineral interests from the surface of the ground down to and including the Morrow formation underlying the N/2

Examiner Hearing - August 5, 1970

Docket No. 18-70

-4-

(Case 4398 continued)

and the S/2 of Section 2, Township 23 South, Range 26 East, Eddy County, New Mexico, to form two 320-acre proration units for the production of gas from any or all zones of the Pennsylvanian formation. Said N/2 and S/2 to be dedicated to wells to be drilled respectively, at unorthodox locations 2500 feet from the North line and 330 feet from the East line of said Section 2 and 990 feet from the South line and 660 feet from the East line of said Section 2.

Also to be considered will be the costs of drilling said wells, a charge for the risk involved, provisions for the allocation of actual operating costs, and the establishment of charges for supervision of said wells.

CASE 4354: (Continued from the July 1, 1970, Examiner Hearing)

Application of Michael P. Grace and Corinne Grace for compulsory pooling, Eddy County, New Mexico. Applicants, in the above-styled cause, seek an order pooling all mineral interests from the surface of the ground down to and including the Morrow formation underlying the N/2 of Section 11, Township 23 South, Range 26 East, South Carlsbad Field, Eddy County, New Mexico, said acreage to be dedicated to a well to be drilled in either the NE/4 NW/4 or the NW/4 NE/4 of said Section 11. Also to be considered will be the costs of drilling said well, a charge for the risk involved, a provision for the allocation of actual operating costs, and the establishment of charges for supervision of said well.



SUN OIL COMPANY **SUNOCO DIVISION**

SOUTHLAND CENTER, POST OFFICE BOX 2880, DALLAS, TEXAS 75221

PRODUCTION DEPARTMENT
TOM F. HILL
Manager, Southwest Division
CECIL A. COLVILLE
Assistant Division Manager



7/18/70 20 AM 8 25

JEK

July 17, 1970

Case 4393

Mr. A. L. Porter, Jr.
New Mexico Oil Conservation Commission
P. O. Box 2088
Santa Fe, New Mexico 87501

RE: Application to Dispose of Salt
Water
Crossroads Devonian Field
Lea County, New Mexico

Gentlemen:

We have received a copy of the application of Mobil Oil Corporation requesting approval to dispose of salt water into the Devonian formation in its Santa Fe-Pacific well #3.

The Mobil-Santa Fe Pacific well #3 is located 660' FSL and 660' FWL of Section 26, T-9S, R-36-E, and it is our understanding it is proposed to dispose of 15,000 to 30,000 barrels per day in this wellbore.

This will serve as notice that Sun Oil Company, as operator of the offsetting J. D. Sawyer "A" property, objects to the Mobil application and proposal and requests that the matter be set for a public hearing unless the application is modified or withdrawn.

Yours very truly,

H. R. Huey

H. R. Huey

HRH/pls

cc: Mobil Oil Corporation
Texaco, Inc.
Oil Development Company of Texas

J. R. MODRALL
JAMES E. SPERLING
JOSEPH E. ROEHL
GEORGE T. HARRIS, JR.
LELAND S. SEDBERRY, JR.
ALLEN C. DEWEY, JR.
FRANK H. ALLEN, JR.
JAMES P. SANDERS, JR.
JAMES A. PALMER

JOHN R. COONEY
KENNETH L. HARRIGAN
PETER J. ADAMS
DALE W. EK
PETER J. BROULLIRE, III
CAMERON R. GRAHAM
DENNIS J. FALK

LAW OFFICES OF
MODRALL, SEYMOUR, SPERLING, ROEHL & HARRIS
PUBLIC SERVICE BUILDING
P. O. BOX 2168
ALBUQUERQUE, NEW MEXICO 87103

July 10, 1970

JOHN F. SIMMS (1885-1954)
AUGUSTUS T. SEYMOUR
(1907-1965)
TELEPHONE 243-4511
AREA CODE 505

Mr. A. L. Porter, Jr.
Secretary-Director
New Mexico Oil Conservation Commission
P. O. Box 2088
Santa Fe, New Mexico 87501

Re: Mobil Oil Corporation's Application for
Hearing to Consider Salt Water Disposal
Crossroads Devonian Pool
Lea County, New Mexico

Dear Mr. Porter:

Enclosed herewith, please find original and two copies
of Mobil Oil Corporation's application for salt water
disposal into the Devonian Formation, Lea County, New
Mexico.

It would be appreciated if this matter can be set
for hearing before an Examiner at the August 5, 1970
hearing.

Very truly yours,

James E. Sperling
James E. Sperling

JES:jv

Enclosures

cc: Mr. Ira B. Stitt, w/encl.
Mobil Oil Corporation

DOCKET MAILED

Date 7/23/70

000

80 3 11

Case 4393

BEFORE THE OIL CONSERVATION COMMISSION
OF THE STATE OF NEW MEXICO

IN THE MATTER OF THE APPLICATION
OF MOBIL OIL CORPORATION FOR
APPROVAL OF THE CONVERSION OF AN
EXISTING WELL LOCATED IN UNIT M,
SECTION 26, TOWNSHIP 9 SOUTH,
RANGE 36 EAST, N.M.P.M., LEA
COUNTY, NEW MEXICO, CROSSROADS
DEVONIAN POOL, FOR THE DISPOSAL
OF PRODUCED CROSSROADS DEVONIAN
SALT WATER INTO THE DEVONIAN
FORMATION.

Case No. 4393

A P P L I C A T I O N

1. Applicant, Mobil Oil Corporation, requests approval of the Commission for the conversion of the above-identified well, known as Mobil Oil Corporation's Santa Fe Pacific Well No. 3, for the disposal of produced salt water into the Devonian Formation. Said well is temporarily abandoned Crossroads Devonian completion.
2. Attached to this application is an area plat showing the location of said well, a log of the proposed disposal well, diagrammatic sketches of the proposed disposal well as presently completed and as proposed for completion as a disposal well, and Commission form C-108.
3. It is proposed to reenter said well, squeeze existing perforations from 12,212 ft. to 12,218 ft., drill 200 ft. of new hole to a total depth of 12,463 ft., and run 4-1/2 inch internally-coated casing set into a permanent packet at 6,800 ft. It is proposed to dispose of produced Crossroads Devonian water through the 4-1/2 inch casing into the Devonian Formation in the interval between 12,240 ft. and 12,463 ft. Estimated average rate will be 20,000 barrels per day at an approximate pressure of 200 pounds per square inch.

4. The Devonian Formation is productive of oil in the area.

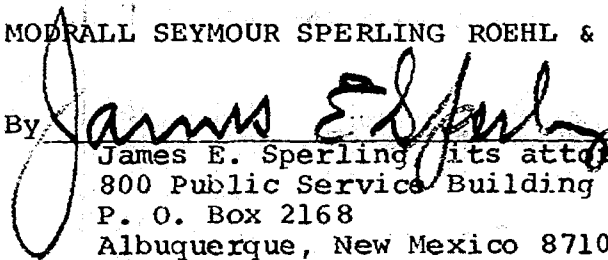
WHEREFORE, Applicant requests that this matter be set for hearing before an Examiner at the August 5, 1970 hearing, and that following hearing and the presentation of testimony in support of this application, the Commission issue its order authorizing the conversion of said well and the disposal of produced salt water therein, all in accordance with this application.

Respectfully submitted,

MOBIL OIL CORPORATION

BY: MODRALL SEYMOUR SPERLING ROEHL & HARRIS

By

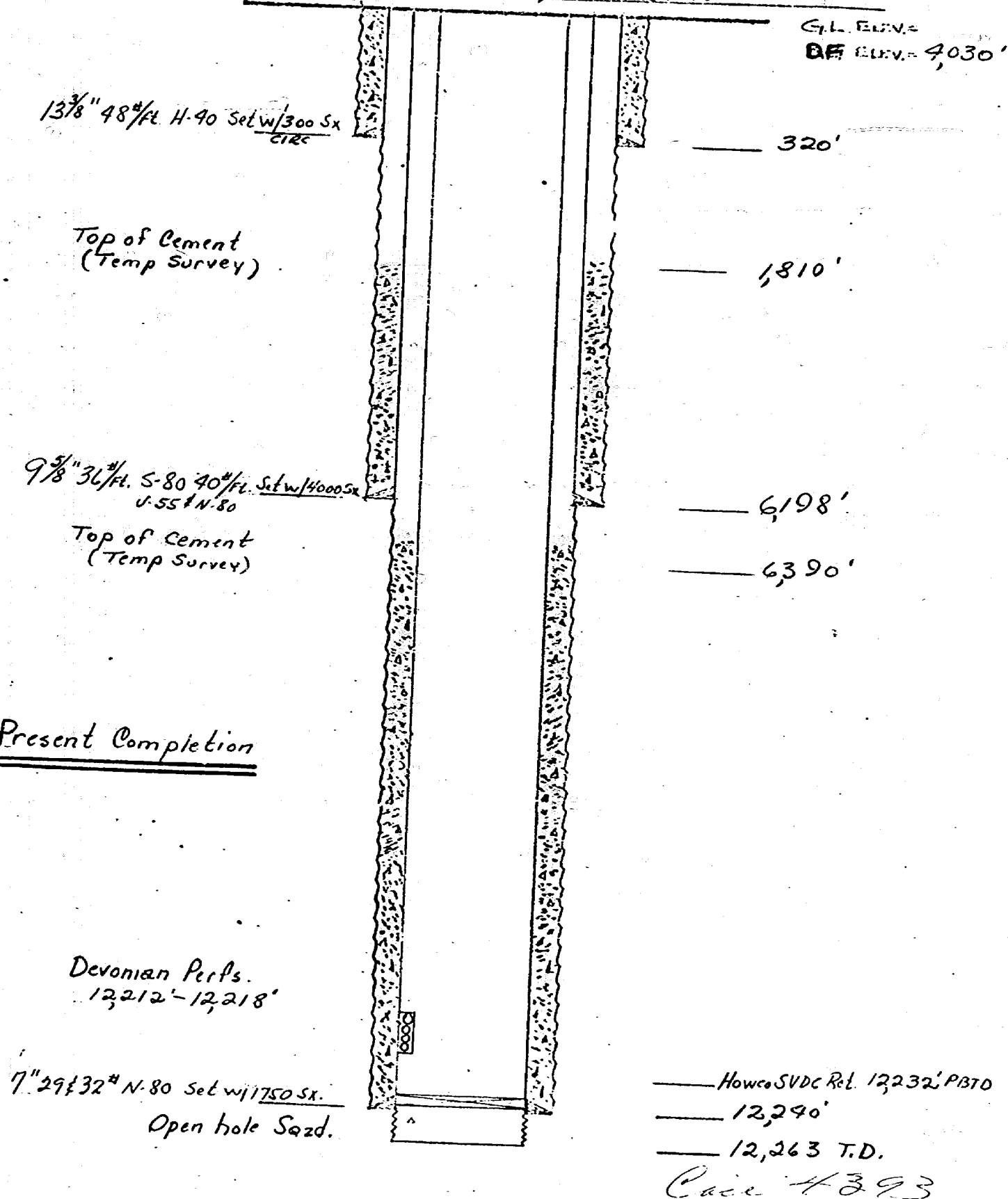

James E. Sperling, its attorneys
800 Public Service Building
P. O. Box 2168
Albuquerque, New Mexico 87103

Diagrammatic Well Sketch

Santa Fe Pacific Well No. 3

Crossroads (Devonian) Pool

Lea County, New Mexico

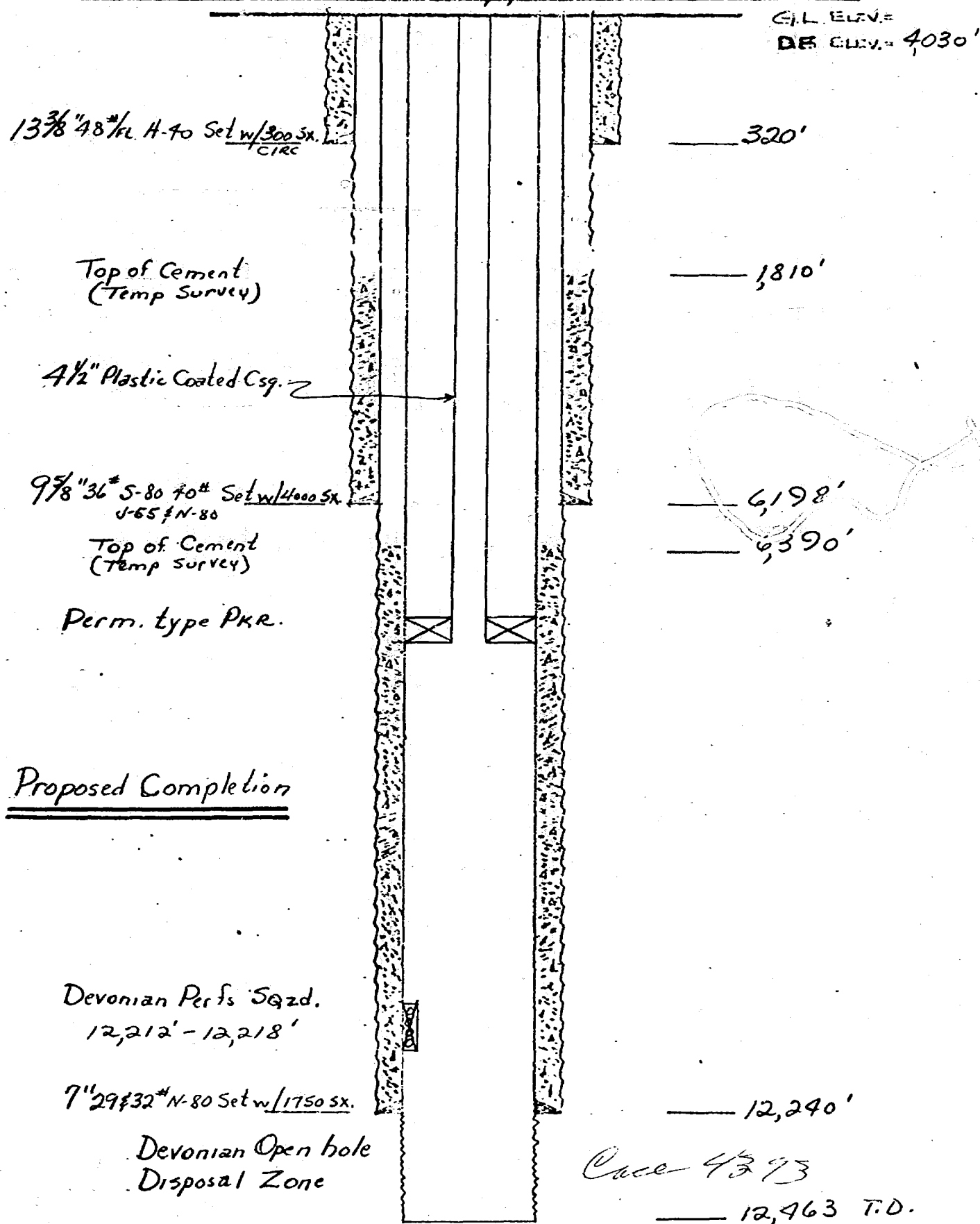


Diagrammatic Well Sketch

Santa Fe Pacific Well No. 3

Crossroads (Devonian) Pool

Lea County, New Mexico



NEW MEXICO OIL CONSERVATION COMMISSION
APPLICATION TO DISPOSE OF SALT WATER BY INJECTION INTO A POROUS FORMATION

OPERATOR Mobil Oil Corporation		ADDRESS P. O. Box 633, Midland, Texas 79701	
LEASE NAME Santa Fe Pacific	WELL NO. 3	FIELD Crossroads Devonian	COUNTY Lea
LOCATION UNIT LETTER M ; WELL IS LOCATED 660 FEET FROM THE South LINE AND 660 FEET FROM THE West LINE, SECTION 26 TOWNSHIP 9-S RANGE 36-E NMPM.			
CASING AND TUBING DATA			
NAME OF STRING	SIZE	SETTING DEPTH	SACKS CEMENT
SURFACE CASING	13-3/8"	320'	300
INTERMEDIATE	9-5/8"	6,198'	4,000
LONG STRING	7"	12,240'	1,750
TUBING	4-1/2"	6,800'	NAME, MODEL AND DEPTH OF TUBING PACKER Permanent type at 6,800'
NAME OF PROPOSED INJECTION FORMATION Devonian		TOP OF FORMATION 12,187	BOTTOM OF FORMATION T.D. 12,263' in Dev.
IS INJECTION THROUGH TUBING, CASING, OR ANNULUS? Tubing		PERFORATIONS OR OPEN HOLE? Open Hole	PROPOSED INTERVAL(S) OF INJECTION 12,240' to 12,463'
IS THIS A NEW WELL DRILLED FOR DISPOSAL? No	IF ANSWER IS NO, FOR WHAT PURPOSE WAS WELL ORIGINALLY DRILLED? Producer		HAS WELL EVER BEEN PERFORATED IN ANY ZONE OTHER THAN THE PROPOSED INJECTION ZONE? Yes
LIST ALL SUCH PERFORATED INTERVALS AND SACKS OF CEMENT USED TO SEAL OFF OR SQUEEZE EACH Perforations 12,212' to 12,218' will be squeezed			
DEPTH OF BOTTOM OF DEEPEST FRESH WATER ZONE IN THIS AREA Above 320'		DEPTH OF TOP OF NEXT LOWER OIL OR GAS ZONE IN THIS AREA 12,000' (Miss. Ls.)	
ANTICIPATED DAILY INJECTION VOLUME (BBL) 20,000	MINIMUM 15,000	MAXIMUM 30,000	IS INJECTION TO BE BY GRAVITY OR PRESSURE? Pressure
ANSWER YES OR NO WHETHER THE FOLLOWING WATERS ARE MINERALIZED TO SUCH A DEGREE AS TO BE UNFIT FOR DOMESTIC, STOCK, IRRIGATION, OR OTHER GENERAL USE - No		APPROX. PRESSURE (PSI) 200	
NAME AND ADDRESS OF SURFACE OWNER (OR LESSEE, IF STATE OR FEDERAL LAND) Mrs. Dessie Sawyer - Crossroads, New Mexico			
LIST NAMES AND ADDRESSES OF ALL OPERATORS WITHIN ONE-HALF (1/2) MILE OF THIS INJECTION WELL			
Oil Development Co. of Texas - 900 Polk Street, Amarillo, Texas 79101			
Sun Oil Company-DX Division - 1101 Wilco Building, Midland, Texas 79701			
Texaco Inc. - Box 3109, Midland, Texas 79701			
HAVE COPIES OF THIS APPLICATION BEEN SENT TO EACH OF THE FOLLOWING?		THE NEW MEXICO STATE ENGINEER	
Yes		Yes	
ARE THE FOLLOWING ITEMS ATTACHED TO THIS APPLICATION (SEE RULE 701-B)		DIAGRAMMATIC SKETCH OF WELL	
Yes		Yes	

I hereby certify that the information above is true and complete to the best of my knowledge and belief.

Ira B. Stitt **Ira B. Stitt** **Division Operations Engineer** **July 7, 1970**
(Signature) (Title) (Date)

NOTE: Should waivers from the State Engineer, the surface owner, and all operators within one-half mile of the proposed injection well, not accompany this application, the New Mexico Oil Conservation Commission will hold the application for a period of 15 days from the date of receipt by the Commission's Santa Fe office. If at the end of the 15-day waiting period no protest has been received by the Santa Fe office, the application will be processed. If a protest is received, the application will be set for hearing, if the applicant so requests. SEE RULE 701.

Case 4393

CARDINAL CHEMICAL, INC.

ODESSA, TEXAS

Phone: EMerson 6-4451

RESEARCH LABORATORY

Phone: FEderal 2-7324

10-15-63

WATER ANALYSIS

Company Mobil Oil Company
 Address P. O. Box 2406
 Hobbs, New Mexico

Attention Mr. Harrison

County Lea

Lease Santa Fe Pacific

Field Crossroads

Well No. 8

Formation Devonian

Depth 12,231

Date Sampled 10-14-63

Sample Point Well Head

Recent Treatments Acidized with 1,500 gal.
 15% MEC 7-31-63

CONSTITUENTS DETECTED
 (Reported as parts per Million)

Specific Gravity	1,040 @ 76° F	pH	6.2
Chloride	33,500	Calcium	1,040
Bicarbonate	703	Magnesium	1,632
Sulfate	1,720	Total Iron	Fair trace
Phosphate		Sodium	18,492
Total Hardness (as Ca CO ₃)	9,400	Sulfide	None detected

TOTAL DISSOLVED SOLIDS 57,087

	8	7	6	5	4	3	2	1	0	1	2	3	4	5	6	7	8	
Na 1000																		Cl 1000
Ca 100																		HCO ₃ 100
Mg 100																		SO ₄ 100

Remarks:

/gg
 cc: HOBBS STATION

Analyst Betty Gobe

Case 4393

DRAFT

GMH/esr

BEFORE THE OIL CONSERVATION COMMISSION
OF THE STATE OF NEW MEXICO

IN THE MATTER OF THE HEARING
CALLED BY THE OIL CONSERVATION
COMMISSION OF NEW MEXICO FOR
THE PURPOSE OF CONSIDERING:

CASE No. 4393

Order No. R- 4005

APPLICATION OF MOBIL OIL CORPORATION
FOR SALT WATER DISPOSAL, LEA COUNTY,
NEW MEXICO.

ORDER OF THE COMMISSION

BY THE COMMISSION:

This cause came on for hearing at 9 ~~eleven~~ a.m. on
August 5, 1967, at Santa Fe, New Mexico, before Examiner
Elvis A. Utz.

NOW, on this day of August, 1967, the Commission,
a quorum being present, having considered the record and the
recommendations of the Examiner, and being fully advised in the
premises,

FINDS:

That the applicant's request for dismissal should be
granted.

IT IS THEREFORE ORDERED:

That Case No. 4393 is hereby dismissed.

DONE at Santa Fe, New Mexico, on the day and year herein-
above designated.