

CASE NO.

7493

---

APPLICATION,  
TRANSCRIPTS,  
SMALL EXHIBITS,  
ETC.

STATE OF NEW MEXICO  
ENERGY AND MINERALS DEPARTMENT  
OIL CONSERVATION DIVISION  
STATE LAND OFFICE BLDG.  
SANTA FE, NEW MEXICO  
17 February 1982

EXAMINER HEARING

IN THE MATTER OF:

The hearing called by the Oil Conservation Division on its own motion for an order creating and extending certain pools in Chaves, Eddy, Lea, and Roosevelt Counties, New Mexico.

CASE  
7493

BEFORE: Richard L. Stamets

TRANSCRIPT OF HEARING

A P P E A R A N C E S

For the Division:

W. Perry Pearce, Esq.  
Legal Counsel to the Division  
State Land Office Bldg.  
Santa Fe, New Mexico 87501

1  
2  
3  
4  
5  
6  
7  
8  
9  
10  
11  
12  
13  
14  
15  
16  
17  
18  
19  
20  
21  
22  
23  
24  
25

I N D E X

CARL ULVOG

Direct Examination by Mr. Pearce

3

E X H I B I T S

Division Exhibit One, Plats

4

1  
2 MR. STAMETS: We will call next Case  
3 7493, which is in the matter of the hearing called by the  
4 Oil Conservation Division on its own motion for an order  
5 creating and extending certain pools in Chaves, Eddy, Lea,  
6 and Roosevelt Counties, New Mexico.

7 MR. PEARCE: May it please the Examiner,  
8 I am W. Perry Pearce, appearing in this matter on behalf of  
9 the New Mexico Oil Conservation Division.

10 I have one witness who needs to be  
11 sworn.

12  
13 (Witness sworn.)

14  
15 CARL ULVOG  
16 being called as a witness and being duly sworn upon his oath,  
17 testified as follows, to-wit:

18  
19 DIRECT EXAMINATION

20 BY MR. PEARCE:

21 Q Would you for the record please state  
22 your name, your employer, and your profession?

23 A Carl Ulvog. Senior Geologist for the  
24 Oil Conservation Division, stationed here in Santa Fe.

25 Q Thank you, Mr. Ulvog. Are you prepared

1  
2 to make recommendations to the Commission at this time con-  
3 cerning the nomenclature of certain pools in Chaves, Eddy,  
4 Lea, and Roosevelt Counties, New Mexico?

5 A. That is correct, I am.

6 Q. All right. Mr. Ulvog, are those recom-  
7 mendations prepared in the form of an exhibit to this matter?

8 A. I have one exhibit, Exhibit One, that  
9 consists of a series of plats and descriptions of the actions  
10 that are proposed here.

11 Q. Mr. Ulvog, would you please refer to  
12 that exhibit and to the docket that has been prepared and  
13 distributed for this hearing and point out any substantial  
14 discrepancies between the two?

15 A. Yes, sir. There are no differences  
16 between either the docket that we are proposing here or the  
17 advertisement.

18 Q. Mr. Ulvog, do you have anything further  
19 to add to your testimony?

20 A. I have nothing further.

21 MR. PEARCE: Mr. Examiner, I have  
22 nothing additional at this time and would move the admission  
23 of Exhibit One to this proceeding.

24 MR. STAMETS: Exhibit One will be ad-  
25 mitted.

1  
2 Any questions of the witness? He may  
3 be excused.

4 If there is nothing further, the case  
5 will be taken under advisement.

6  
7 (Hearing concluded.)  
8  
9  
10  
11  
12  
13  
14  
15  
16  
17  
18  
19  
20  
21  
22  
23  
24  
25

C E R T I F I C A T E

I, SALLY W. BOYD, C.S.R., DO HEREBY CERTIFY that the foregoing Transcript of Hearing before the Oil Conservation Division was reported by me; that the said transcript is a full, true, and correct record of the hearing, prepared by me to the best of my ability.

Sally W. Boyd CSR

I do hereby certify that the foregoing is a complete record of the proceedings in the Examiner hearing of Case No. 7493 heard by me on 2-17 1982  
Richard L. Lamm, Examiner  
Oil Conservation Division

SALLY W. BOYD, C.S.R.  
Rt. 1 Box 193-B  
Santa Fe, New Mexico 87501  
Phone (505) 455-7409

STATE OF NEW MEXICO  
ENERGY AND MINERALS DEPARTMENT  
OIL CONSERVATION DIVISION

IN THE MATTER OF THE HEARING  
CALLED BY THE OIL CONSERVATION  
DIVISION FOR THE PURPOSE OF  
CONSIDERING:

CASE NO. 7493  
Order No. R-6912

THE APPLICATION OF THE OIL  
CONSERVATION DIVISION UPON ITS  
OWN MOTION FOR AN ORDER CREATING  
AND EXTENDING CERTAIN POOLS IN  
CHAVES, EDDY, LEA, AND ROOSEVELT  
COUNTIES, NEW MEXICO.

ORDER OF THE DIVISION

BY THE DIVISION:

This cause came on for hearing at 9 a.m. on February 17, 1982, at Santa Fe, New Mexico, before Examiner Richard L. Stamets.

NOW, on this 5th day of March, 1982, the Division Director, having considered the testimony, the record, and the recommendations of the Examiner, and being fully advised in the premises,

FINDS:

(1) That due public notice having been given as required by law, the Division has jurisdiction of this cause and the subject matter thereof.

(2) That there is need for the creation of a new pool in Lea County, New Mexico, for the production of gas from the Morrow formation, said pool to bear the designation of East Bootleg Ridge-Morrow Gas Pool. Said East Bootleg Ridge-Morrow Gas Pool was discovered by the Getty Oil Company Getty 15 Federal Well No. 1 located in Unit J of Section 15, Township 22 South, Range 33 East, NMPM. It was completed in the Morrow formation on August 10, 1981. The top of the perforations is at 14,483 feet.

(3) That there is need for the creation of a new pool in Lea County, New Mexico, for the production of oil from the Devonian formation, said pool to bear the designation of North



-2-  
Case No. 7493  
Order No. R-6912

King-Devonian Pool. Said North King-Devonian Pool was discovered by the Samedan Oil Corporation Speight Well No. 1 located in Unit B of Section 3, Township 13 South, Range 37 East, NMPM. It was completed in the Devonian formation on October 29, 1981. The top of the perforations is at 12,108 feet.

(4) That there is need for the creation of a new pool in Eddy County, New Mexico, for the production of gas from the Atoka formation, said pool to bear the designation of North Loving-Atoka Gas Pool. Said North Loving-Atoka Gas Pool was discovered by the Gulf Oil Corporation Eddy GR State Well No. 1 located in Unit E of Section 16, Township 23 South, Range 28 East, NMPM. It was completed in the Atoka formation on April 25, 1979. The top of the perforations is at 11,945 feet.

(5) That there is need for the creation of a new pool in Lea County, New Mexico, for the production of oil from the Drinkard formation, said pool to bear the designation of Teague-Drinkard Pool. Said Teague-Drinkard Pool was discovered by the Alpha Twenty One Production Company Lea Well No. 1 located in Unit B of Section 17, Township 23 South, Range 37 East, NMPM. It was completed in the Drinkard formation on September 18, 1981. The top of the perforations is at 6466 feet.

(6) That there is need for certain extensions to the Buffalo Valley-Pennsylvanian Gas Pool, the Elkins-San Andres Pool, the Race Track-San Andres Pool, the Railroad Mountain-San Andres Pool, and the Twin Lakes-San Andres Associated Pool, all in Chaves County, New Mexico, the West Atoka-Morrow Gas Pool, the Atoka-Pennsylvanian Gas Pool, the Avalon-Morrow Gas Pool, the Brushy Draw-Delaware Pool, the Crow Flats-Morrow Gas Pool, the South Culebra Bluff-Bone Spring Pool, the Empira-Abo Pool, the Henshaw Queen-Grayburg-San Andres Pool, the Indian Flats-Morrow Gas Pool, the Red Lake Queen-Grayburg-San Andres Pool, and the Turkey Track-Atoka Gas Pool, all in Eddy County, New Mexico, and the Brunson-Fusselman Pool, the Cary-Montoya Pool, the West Nadine-Blinebry Pool, and the West Sawyer-San Andres Pool, all in Lea County, New Mexico, and the Peterson-Mississippian Pool in Roosevelt County, New Mexico.

IT IS THEREFORE ORDERED:

(a) That a new pool in Lea County, New Mexico, classified as a gas pool for Morrow production is hereby created and designated as the East Bootleg Ridge-Morrow Gas Pool, consisting of the following described area:

TOWNSHIP 22 SOUTH, RANGE 33 EAST, NMPM  
Section 15: S/2

-3-  
Case No. 7493  
Order No. R-6912

(b) That a new pool in Lea County, New Mexico, classified as an oil pool for Devonian production is hereby created and designated as the North King-Devonian Pool, consisting of the following described area:

TOWNSHIP 13 SOUTH, RANGE 37 EAST, NMPM  
Section 3: NE/4

(c) That a new pool in Eddy County, New Mexico, classified as a gas pool for Atoka production is hereby created and designated as the North Loving-Atoka Gas Pool, consisting of the following described area:

TOWNSHIP 23 SOUTH, RANGE 27 EAST, NMPM  
Section 12: N/2

TOWNSHIP 23 SOUTH, RANGE 28 EAST, NMPM  
Section 4: S/2  
Section 7: All  
Section 8: All  
Section 9: All  
Section 16: All  
Section 17: All  
Section 18: E/2

(d) That a new pool in Lea County, New Mexico, classified as an oil pool for Drinkard production is hereby created and designated as the Teague-Drinkard Pool, consisting of the following described area:

TOWNSHIP 23 SOUTH, RANGE 37 EAST, NMPM  
Section 17: NE/4

(e) That the West Atoka-Morrow Gas Pool in Eddy County, New Mexico, as heretofore classified, defined, and described, is hereby extended to include therein:

TOWNSHIP 18 SOUTH, RANGE 25 EAST, NMPM  
Section 23: All  
Section 24: W/2

(f) That the Atoka-Pennsylvanian Gas Pool in Eddy County, New Mexico, as heretofore classified, defined, and described, is hereby extended to include therein:

TOWNSHIP 18 SOUTH, RANGE 26 EAST, NMPM  
Section 16: W/2

(g) That the Avalon-Morrow Gas Pool in Eddy County, New Mexico, as heretofore classified, defined, and described, is hereby extended to include therein:

TOWNSHIP 21 SOUTH, RANGE 26 EAST, NMPM  
Section 2: Lots 1 through 8

(h) That the Brunson-Fusselman Pool in Lea County, New Mexico, as heretofore classified, defined, and described, is hereby extended to include therein:

TOWNSHIP 22 SOUTH, RANGE 37 EAST, NMPM  
Section 5: SE/4

(i) That the Brushy Draw-Delaware Pool in Eddy County, New Mexico, as heretofore classified, defined, and described, is hereby extended to include therein:

TOWNSHIP 26 SOUTH, RANGE 29 EAST, NMPM  
Section 26: E/2

(j) That the Buffalo Valley-Pennsylvanian Gas Pool in Chaves County, New Mexico, as heretofore classified, defined, and described, is hereby extended to include therein:

TOWNSHIP 15 SOUTH, RANGE 27 EAST, NMPM  
Section 23: All  
Section 26: All

(k) That the Cary-Montoya Pool in Lea County, New Mexico, as heretofore classified, defined, and described, is hereby extended to include therein:

TOWNSHIP 22 SOUTH, RANGE 37 EAST, NMPM  
Section 4: W/2 SW/4  
Section 5: SE/4  
Section 9: W/2 W/2

(l) That the Crow Flats-Morrow Gas Pool in Eddy County, New Mexico, as heretofore classified, defined, and described, is hereby extended to include therein:

TOWNSHIP 16 SOUTH, RANGE 27 EAST, NMPM  
Section 35: E/2  
Section 36: W/2

-5-

Case No. 7493

Order No. R-6912

(m) That the South Culebra Bluff-Bone Spring Pool in Eddy County, New Mexico, as heretofore classified, defined, and described, is hereby extended to include therein:

TOWNSHIP 23 SOUTH, RANGE 28 EAST, NMPM  
Section 25: S/2 SW/4  
Section 27: SW/4

(n) That the Elkins-San Andres Pool in Chaves County, New Mexico, as heretofore classified, defined, and described, is hereby extended to include therein:

TOWNSHIP 7 SOUTH, RANGE 28 EAST, NMPM  
Section 21: NE/4

(o) That the Empire-Abo Pool in Eddy County, New Mexico, as heretofore classified, defined, and described, is hereby extended to include therein:

TOWNSHIP 17 SOUTH, RANGE 29 EAST, NMPM  
Section 19: S/2 SW/4

(p) That the Henshaw Queen-Grayburg-San Andres Pool in Eddy County, New Mexico, as heretofore classified, defined, and described, is hereby extended to include therein:

TOWNSHIP 16 SOUTH, RANGE 31 EAST, NMPM  
Section 19: NE/4 NW/4

(q) That the Indian Flats-Morrow Gas Pool in Eddy County, New Mexico, as heretofore classified, defined, and described, is hereby extended to include therein:

TOWNSHIP 21 SOUTH, RANGE 28 EAST, NMPM  
Section 26: W/2

(r) That the West Nadine-Blinebry Pool in Lea County, New Mexico, as heretofore classified, defined, and described, is hereby extended to include therein:

TOWNSHIP 20 SOUTH, RANGE 38 EAST, NMPM  
Section 8: NW/4

(s) That the Peterson-Mississippian Pool in Roosevelt County, New Mexico, as heretofore classified, defined, and described, is hereby extended to include therein:

TOWNSHIP 4 SOUTH, RANGE 33 EAST, NMPM  
Section 28: NW/4

-6-  
Case No. 7493  
Order No. R-6912

(t) That the Race Track-San Andres Pool in Chaves County, New Mexico, as heretofore classified, defined, and described, is hereby extended to include therein:

TOWNSHIP 10 SOUTH, RANGE 28 EAST, NMPM  
Section 7: S/2 SW/4  
Section 18: NW/4, N/2 SW/4, and SW/4 SW/4

(u) That the Railroad Mountain-San Andres Pool in Chaves County, New Mexico, as heretofore classified, defined, and described, is hereby extended to include therein:

TOWNSHIP 8 SOUTH, RANGE 28 EAST, NMPM  
Section 2: NE/4 and E/2 NW/4

(v) That the Red Lake Queen-Grayburg-San Andres Pool in Eddy County, New Mexico, as heretofore classified, defined, and described, is hereby extended to include therein:

TOWNSHIP 17 SOUTH, RANGE 28 EAST, NMPM  
Section 7: S/2  
Section 8: SW/4  
Section 18: E/2 NW/4

(w) That the West Sawyer-San Andres Pool in Lea County, New Mexico, as heretofore classified, defined, and described, is hereby extended to include therein:

TOWNSHIP 10 SOUTH, RANGE 37 EAST, NMPM  
Section 5: SW/4

(x) That the Turkey Track-Atoka Gas Pool in Eddy County, New Mexico, as heretofore classified, defined, and described, is hereby extended to include therein:

TOWNSHIP 19 SOUTH, RANGE 29 EAST, NMPM  
Section 15: All

(y) That the Twin Lakes-San Andres Associated Pool in Chaves County, New Mexico, as heretofore classified, defined, and described, is hereby extended to include therein:

TOWNSHIP 8 SOUTH, RANGE 28 EAST, NMPM  
Section 13: SE/4  
Section 24: NE/4

TOWNSHIP 9 SOUTH, RANGE 28 EAST, NMPM  
Section 12: S/2 NE/4

TOWNSHIP 9 SOUTH, RANGE 29 EAST, NMPM  
Section 7: S/2  
Section 8: NW/4

-7-

Case No. 7493


Order No. R-6912

IT IS FURTHER ORDERED:

(1) That pursuant to Section 70-2-18, NMSA 1978, contained in Chapter 271, Laws of 1969, any well which by virtue of any of the above pool extensions, is subject to pool rules providing for spacing or proration units larger than the one which is presently dedicated thereto, shall have 60 days from the effective date of this order in which to file new Forms C-102 dedicating a standard unit for the pool to said well, or to obtain a non-standard unit approved by the Division. Pending such compliance, the well shall receive a maximum allowable in the same proportion to a standard allowable for the pool that the acreage dedicated to the well bears to a standard unit for the pool. Failure to file Form C-102 dedicating a standard unit to the well or to obtain a non-standard unit approved by the Division within said 60-day period shall subject the well to cancellation of allowable.


(2) That the effective date of this order and all creations and extensions included therein shall be March 1, 1982.

DONE at Santa Fe, New Mexico, on the day and year hereinabove designated.



SEAL

STATE OF NEW MEXICO  
OIL CONSERVATION DIVISION

  
JOE D. RAMEY  
Director

fd/

STATE OF NEW MEXICO  
ENERGY AND MINERALS DEPARTMENT  
OIL CONSERVATION DIVISION

IN THE MATTER OF THE HEARING  
CALLED BY THE OIL CONSERVATION  
DIVISION FOR THE PURPOSE OF  
CONSIDERING:

CASE NO. 7493  
ORDER NO. A. C. 912

THE APPLICATION OF THE OIL CONSERVATION  
DIVISION UPON ITS OWN MOTION FOR AN ORDER  
CREATING AND EXTENDING CERTAIN POOLS IN  
CHAVES, EDDY, LEA, AND ROOSEVELT COUNTIES,  
NEW MEXICO.

ORDER OF THE DIVISION

BY THE DIVISION:

This cause came on for hearing at 9:00 a.m. February 17, 1982, at Santa Fe, New Mexico, before Examiner Richard L. Stamets.

NOW, on this \_\_\_\_\_ day of February, 1982, the Division Director, having considered the testimony, the record, and the recommendations of the Examiner, and being fully advised in the premises.

FINDS:

(1) That due public notice having been given as required by law, the Division has jurisdiction of this cause and the subject matter thereof.

(2) That there is need for the creation of a new pool in Lea County, New Mexico, for the production of gas from the Morrow formation. Said pool to bear the designation of East Bootleg Ridge-Morrow Gas Pool. Said East Bootleg Ridge-Morrow Gas Pool was discovered by the Getty Oil Company Getty 15 Federal Well No. 1 located in Unit J of Section 15, Township 22 South, Range 33 East, NMPM. It was completed August 10, 1981, in the Morrow formation. The top of the perforations is at 14,483 feet.

(3) That there is need for the creation of a new pool in Lea County, New Mexico, for the production of oil from the Devonian formation. Said pool to bear the designation of North King-Devonian Pool. Said North King-Devonian Pool was discovered by the Samedan Oil Corporation Speight Well No. 1 located in Unit B of Section 3, Township 13 South, Range 37 East, NMPM. It was completed October 29, 1981, in the Devonian formation. The top of the perforations is at 12,108 feet.

(4) That there is need for the creation of a new pool in Eddy County, New Mexico, for the production of gas from the Atoka formation. Said pool to bear the designation of North Loving-Atoka Gas Pool. Said North Loving-Atoka Gas Pool was discovered by the Gulf Oil Corporation Eddy GR State Well No. 1 located in Unit E of Section 16, Township 23 South, Range 28 East, NMPM. It was completed April 25, 1979, in the Atoka formation. The top of the perforations is at 11,945 feet.

(5) That there is need for the creation of a new pool in Lea County, New Mexico, for the production of oil from the Drinkard formation. Said pool to bear the designation of Teague-Drinkard Pool. Said Teague-Drinkard Pool was discovered by the Alpha Twenty One Production Company Lea Well No. 1 located in Unit B of Section 17, Township 23 South, Range 37 East, NMPM. It was completed September 18, 1981, in the Drinkard formation. The top of the perforations is at 6466 feet.

(6) That there is need for certain extensions to the Buffalo Valley-Pennsylvanian Gas Pool, the Elkins-San Andres Pool, the Race Track-San Andres Pool, the Railroad Mountain-San Andres Pool, and the Twin Lakes-San Andres Associated Pool, all in Chaves County, New Mexico, the West Atoka-Morrow Gas Pool, the Atoka-Pennsylvanian Gas Pool, the Avalon-Morrow Gas Pool, the Brushy Draw-Delaware Pool, the Crow Flats-Morrow Gas Pool, the South Culebra Bluff-Bone Spring Pool, the Empire-Abo Pool, the Henshaw-Queen-Grayburg-San Andres Pool, the Indian Flats-Morrow Gas Pool, the Red Lake-Queen-Grayburg-San Andres Pool, and the Turkey Track-Atoka Gas Pool, all in Eddy County, New Mexico, and the Brunson-Fusselman Pool, the Cary-Montoya Pool, the West Nadine-Blinebry Pool, and the West Sawyer-San Andres Pool, all in Lea County, New Mexico, and the Peterson-Mississippian Pool in Roosevelt County, New Mexico.

CASE NO. 7493  
ORDER NO. \_\_\_\_\_

IT IS THEREFORE ORDERED:

(a) That a new pool in Lea County, New Mexico, classified as a gas pool for Morrow production is hereby created and designated as the East Bootleg-Morrow Gas Pool, consisting of the following described area:

TOWNSHIP 22 SOUTH, RANGE 33 EAST, NMPM  
Section 15: S/2

(b) That a new pool in Lea County, New Mexico, classified as an oil pool for Devonian production is hereby created and designated as the North King-Devonian Pool, consisting of the following described area:

TOWNSHIP 13 SOUTH, RANGE 37 EAST, NMPM  
Section 3: NE/4

(c) That a new pool in Eddy County, New Mexico, classified as a gas pool for Atoka production is hereby created and designated as the North Loving-Atoka Gas Pool, consisting of the following described area:

TOWNSHIP 23 SOUTH, RANGE 27 EAST, NMPM  
Section 12: N/2

TOWNSHIP 23 SOUTH, RANGE 28 EAST, NMPM  
Section 4: S/2  
Section 7: All  
Section 8: All  
Section 9: All  
Section 16: All  
Section 17: All  
Section 18: E/2

(d) That a new pool in Lea County, New Mexico, classified as an oil pool for Drinkard production is hereby created and designated as the Teague-Drinkard Pool, consisting of the following described area:

TOWNSHIP 23 SOUTH, RANGE 37 EAST, NMPM  
Section 17: NE/4

(e) That the West Atoka-Morrow Gas Pool in Eddy County, New Mexico, as heretofore classified, defined, and described, is hereby extended to include therein:

TOWNSHIP 18 SOUTH, RANGE 25 EAST, NMPM  
Section 23: All  
Section 24: W/2

(f) That the Atoka-Pennsylvanian Gas Pool in Eddy County, New Mexico, as heretofore classified, defined, and described, is hereby extended to include therein:

TOWNSHIP 18 SOUTH, RANGE 26 EAST, NMPM  
Section 16: W/2

(g) That the Avalon-Morrow Gas Pool in Eddy County, New Mexico, as heretofore classified, defined, and described, is hereby extended to include therein:

TOWNSHIP 21 SOUTH, RANGE 26 EAST, NMPM  
Section 2: Lots 1 through 8

(h) That the Brunson-Fusselman Pool in Lea County, New Mexico, as heretofore classified, defined, and described, is hereby extended to include therein:

TOWNSHIP 22 SOUTH, RANGE 37 EAST, NMPM  
Section 5: SE/4

(i) That the Brushy Draw-Delaware Pool in Eddy County, New Mexico, as heretofore classified, defined, and described, is hereby extended to include therein:

TOWNSHIP 26 SOUTH, RANGE 29 EAST, NMPM  
Section 26: E/2

(j) That the Buffalo Valley-Pennsylvanian Gas Pool in Chaves County, New Mexico, as heretofore classified, defined, and described, is hereby extended to include therein:

TOWNSHIP 15 SOUTH, RANGE 27 EAST, NMPM  
Section 23: All  
Section 26: All



(k) That the Cary-Montoya Pool in Lea County, New Mexico, as heretofore classified, defined, and described, is hereby extended to include therein:

TOWNSHIP 22 SOUTH, RANGE 37 EAST, NMPM  
Section 4: W/2 SW/4  
Section 5: SE/4  
Section 9: W/2 W/2

(l) That the Crow Flats-Morrow Gas Pool in Eddy County, New Mexico, as heretofore classified, defined, and described, is hereby extended to include therein:

TOWNSHIP 16 SOUTH, RANGE 27 EAST, NMPM  
Section 35: E/2  
Section 36: W/2

(m) That the South Culebra Bluff-Bone Spring Pool in Eddy County, New Mexico, as heretofore classified, defined, and described, is hereby extended to include therein:

TOWNSHIP 23 SOUTH, RANGE 28 EAST, NMPM  
Section 25: S/2 SW/4  
Section 27: SW/4

(n) That the Elkins-San Andres Pool in Chaves County, New Mexico, as heretofore classified, defined, and described, is hereby extended to include therein:

TOWNSHIP 7 SOUTH, RANGE 28 EAST, NMPM  
Section 21: NE/4

(o) That the Empire-Abo Pool in Eddy County, New Mexico, as heretofore classified, defined, and described, is hereby extended to include therein:

TOWNSHIP 17 SOUTH, RANGE 29 EAST, NMPM  
Section 19: S/2 SW/4

(p) That the Henshaw-Queen-Grayburg-San Andres Pool in Eddy County, New Mexico, as heretofore classified, defined, and described, is hereby extended to include therein:

TOWNSHIP 16 SOUTH, RANGE 31 EAST, NMPM  
Section 19: NE/4 NW/4

(q) That the Indian Flats-Morrow Gas Pool in Eddy County, New Mexico, as heretofore classified, defined, and described, is hereby extended to include therein:

TOWNSHIP 21 SOUTH, RANGE 28 EAST, NMPM  
Section 26: W/2

(r) That the West Nadine-Blinbry Pool in Lea County, New Mexico, as heretofore classified, defined, and described, is hereby extended to include therein:

TOWNSHIP 20 SOUTH, RANGE 38 EAST, NMPM  
Section 8: NW/4

(s) That the Peterson-Mississippian Pool in Roosevelt County, New Mexico, as heretofore classified, defined, and described, is hereby extended to include therein:

TOWNSHIP 4 SOUTH, RANGE 33 EAST, NMPM  
Section 28: NW/4

(t) That the Race Track-San Andres Pool in Chaves County, New Mexico, as heretofore classified, defined, and described, is hereby extended to include therein:

TOWNSHIP 10 SOUTH, RANGE 28 EAST, NMPM  
Section 7: S/2 SW/4  
Section 18: NW/4 and N/2 SW/4 and SW/4 SW/4

(u) That the Railroad Mountain-San Andres Pool in Chaves County, New Mexico, as heretofore classified, defined, and described, is hereby extended to include therein:

TOWNSHIP 8 SOUTH, RANGE 28 EAST, NMPM  
Section 2: NE/4 and E/2 NW/4

(v) That the Red Lake-Queen-Grayburg-San Andres Pool in Eddy County, New Mexico, as heretofore classified, defined, and described, is hereby extended to include therein:

TOWNSHIP 17 SOUTH, RANGE 28 EAST, NMPM

Section 7: S/2  
Section 8: SW/4  
Section 18: E/2 NW/4

(w) That the West Sawyer-San Andres Pool in Lea County, New Mexico, as heretofore classified, defined, and described, is hereby extended to include therein:

TOWNSHIP 10 SOUTH, RANGE 37 EAST, NMPM

Section 5: SW/4

(x) That the Turkey Track-Atoka Gas Pool in Eddy County, New Mexico, as heretofore classified, defined, and described, is hereby extended to include therein:

TOWNSHIP 19 SOUTH, RANGE 29 EAST, NMPM

Section 15: All

(y) That the Twin Lakes-San Andres Associated Pool in Chaves County, New Mexico, as heretofore classified, defined, and described, is hereby extended to include therein:

TOWNSHIP 8 SOUTH, RANGE 28 EAST, NMPM

Section 13: SE/4  
Section 24: NE/4

TOWNSHIP 9 SOUTH, RANGE 28 EAST, NMPM

Section 12: S/2 NE/4

TOWNSHIP 9 SOUTH, RANGE 29 EAST, NMPM

Section 7: S/2  
Section 8: NW/4

IT IS FURTHER ORDERED:

(1) That pursuant to Section 70-2-18, NMSA 1978, contained in Chapter 271, Laws of 1969, any well which by virtue of any of the above pool extensions, is subject to pool rules providing for spacing or proration units larger than the one which is presently dedicated thereto, shall have 60 days from the effective date of this order in which to file new Forms C-102 dedicating a standard unit for the pool to said well, or to obtain a non-standard unit approved by the Division. Pending such compliance, the well shall receive a maximum allowable in the same proportion to a standard allowable for the pool that the acreage dedicated to the well bears to a standard unit for the pool. Failure to file Form C-102 dedicating a standard unit to the well or to obtain a non-standard unit approved by the Division within said 60-day period shall subject the well to cancellation of allowable.

(2) That the effective date of this order and all creations, and extensions included therein shall be March 1, 1982.

DONE at Santa Fe, New Mexico, on the day and year hereinabove designated.

STATE OF NEW MEXICO  
OIL CONSERVATION DIVISION

JOE D. RAMEY  
Director

S E A L

NLW POOLS

It is recommended that a new OIL pool be created and designated as the TEAGUE-DRINKARD Pool.

Vertical limits to be the DRINKARD formation and the horizontal limits should be as follows: As shown in Paragraph (d) Exhibit I

Discovery well was Alpha Twenty-One Production Co. Lea #1 located in Unit 8 Section 17 Township 23 Range 37 and was completed on Sept. 18, 1981. Top of perforations is at 6466 feet.

It is recommended that a new \_\_\_\_\_ pool be created and designated as the \_\_\_\_\_ Pool.

Vertical limits to be the \_\_\_\_\_ formation and the horizontal limits should be as follows: \_\_\_\_\_

Discovery well was \_\_\_\_\_ located in Unit \_\_\_\_\_ Section \_\_\_\_\_ Township \_\_\_\_\_ Range \_\_\_\_\_ and was completed on \_\_\_\_\_. Top of perforations is at \_\_\_\_\_ feet.

It is recommended that a new \_\_\_\_\_ pool be created and designated as the \_\_\_\_\_ Pool.

Vertical limits to be the \_\_\_\_\_ formation and the horizontal limits should be as follows: \_\_\_\_\_

Discovery well was \_\_\_\_\_ located in Unit \_\_\_\_\_ Section \_\_\_\_\_ Township \_\_\_\_\_ Range \_\_\_\_\_ and was completed on \_\_\_\_\_. Top of perforations is at \_\_\_\_\_ feet.

## NEW POOLS

It is recommended that a new GAS pool be created and designated as the EAST BOOTLEG RIDGE-MORROW GAS Pool.

Vertical limits to be the Morrow formation and the horizontal limits should be as follows: As shown in Paragraph (a) Exhibit I

Discovery well was Getty Oil Company Getty 15 Well #1 located in Unit J Section 15 Township 22 Range 33 and was completed on August 10, 1981. Top of perforations is at 14,483 feet.

It is recommended that a new OIL pool be created and designated as the NORTH KING DEVONIAN Pool.

Vertical limits to be the DEVONIAN formation and the horizontal limits should be as follows: As shown in Paragraph (b) Exhibit I

Discovery well was SAMEDAN OIL CORP. Speight #1 located in Unit B Section 3 Township 13 Range 37 and was completed on Oct. 29, 1982. Top of perforations is at 12,108 feet.

It is recommended that a new GAS pool be created and designated as the NORTH LOVING-ATOKA GAS Pool.

Vertical limits to be the ATOKA formation and the horizontal limits should be as follows: As shown in Paragraph (c) Exhibit I

Discovery well was Gulf Oil Corporation Eddy GR St #1 located in Unit E Section 16 Township 23 Range 28 and was completed on April 25, 1979. Top of perforations is at 11945 feet.

CASE NO. 7493 (a) CREATION OF A NEW GAS POOL

COUNTY LEA

POOL

EAST BOOTLEG RIDGE-MORROW GAS

TOWNSHIP

22 South

RANGE

33 East

MM

6	5	4	3	2	1
7	8	9	10	11	12
18	17	16	15	14	13
19	20	21	22	23	24
30	29	28	27	26	25
31	32	33	34	35	36

PURPOSE: One completed gas well capable of producing.

Disc. well: Getty Oil Company Getty 15 Federal #1-J in Sec 15, T22S, R33E, completed Aug. 10, 1981, in the Morrow formation. Top perf 14,483 ft.

Proposed pool boundary outlined in red SECTION 15: S/2

CASE NO. 7493 (a) CREATION OF A NEW GAS POOL

COUNTY		LEA		POOL		EAST BOOTLEG RIDGE-MORROW GAS									
TOWNSHIP		22 South		RANGE		33 East		NMM							
6		5		4		3		2		1					
7		8		9		10		11		12					
18		17		16		15		14		13					
19		20		21		22		23		24					
30		29		28		27		26		25					
31		32		33		34		35		36					

PURPOSE: One completed gas well capable of producing.  
Disc. well: Getty Oil Company Getty 15 Federal #1-J in Sec 15, T22S, R33E, completed Aug. 10, 1981, in the Morrow formation. Top perf 14,483 ft.

Proposed pool boundary outlined in red SECTION 15: S/2

COUNTY LEA DOOL NORTH KING DEVONIAN

COUNTY LEA

POOL NORTH KING DEVONIAN

TOWNSHIP 13 South

RANGE 37 East

MEM

6	5	4	3	2	1
7	8	9	10	11	12
18	17	16	15	14	13
19	20	21	22	23	24
30	29	28	27	26	25
31	32	33	34	35	36

Disc. Well: Samedan Oil Corp. Speight Well #1-B in Sec 3, T13, R37E, completed Oct. 29, 1981, in the Devonian formation. Top perf 12,108 feet.

Pool boundary outlined in red. SECTION 3: NE/4

COUNTY Eddy

POOL North Loving-Atoka Gas

TOWNSHIP

23S

RANGE

28E

NNM Exhibit II

6	5	4	3	2	1
7	8	9	10	11	12
18	17	16	15	14	13
19	20	21	22	23	24
30	29	28	27	26	25
31	32	33	34	35	36

Purpose: See Exhibit I

Disc. Well: Gulf Oil Corp. Eddy GR State #1-E, 16-23-28

Comp. 4/25/79 thru Atoka perms 11945-965.

Proposed pool boundary outlined in blue.

Section 4: S/2

Section 7,8,9,16,17:ALL

Section 18: E/2



CASE NO. 7493 (d) CREATION OF A NEW OIL POOL

COUNTY LEA

POOL TEAGUE-DRINKARD

TOWNSHIP 23 South

RANGE 37 East

MM

6	5	4	3	2	1
7	8	9	10	11	12
18	17	16	15	14	13
19	20	21	22	23	24
30	29	28	27	26	25
31	32	33	34	35	36

PURPOSE: One completed oil well capable of producing.

Disc. Well: Alpha Twenty-One Prod. Co. Lea #1-B in Sec 17, T23S, R37E,  
completed Sept. 18, 1981, in the Drinkard formation. Top perf 6466 ft.

Pool boundary outlined in red. SECTION 17: NE/4

CASE NO. 7493 (e) EXTENSION OF AN EXISTING GAS POOL

COUNTY Eddy

POOL W. Atoka-Morrow Gas

TOWNSHIP	18S	RANGE	25E	1241M
6	5	4	3	2
7	8	9	10	11
18	17	16	15	14
19	20	21	22	23
30	29	28	27	26
31	32	33	34	35
				36

Purpose: One completed gas well capable of producing.

Operator	Lease	#&Ut.	S.T.R.	Comp.	Form.	TOP
Yates Pet. Corp.	Connor RR Com	1 K	23-18-25	12/17/81	Morrow	8787

Pool boundary outlined in red.

Proposed extension outlined in blue.

Section 23: ALL

Section 24: W/2

CASE NO. 7493 (f) EXTENSION OF AN EXISTING GAS POOL

COUNTY Eddy

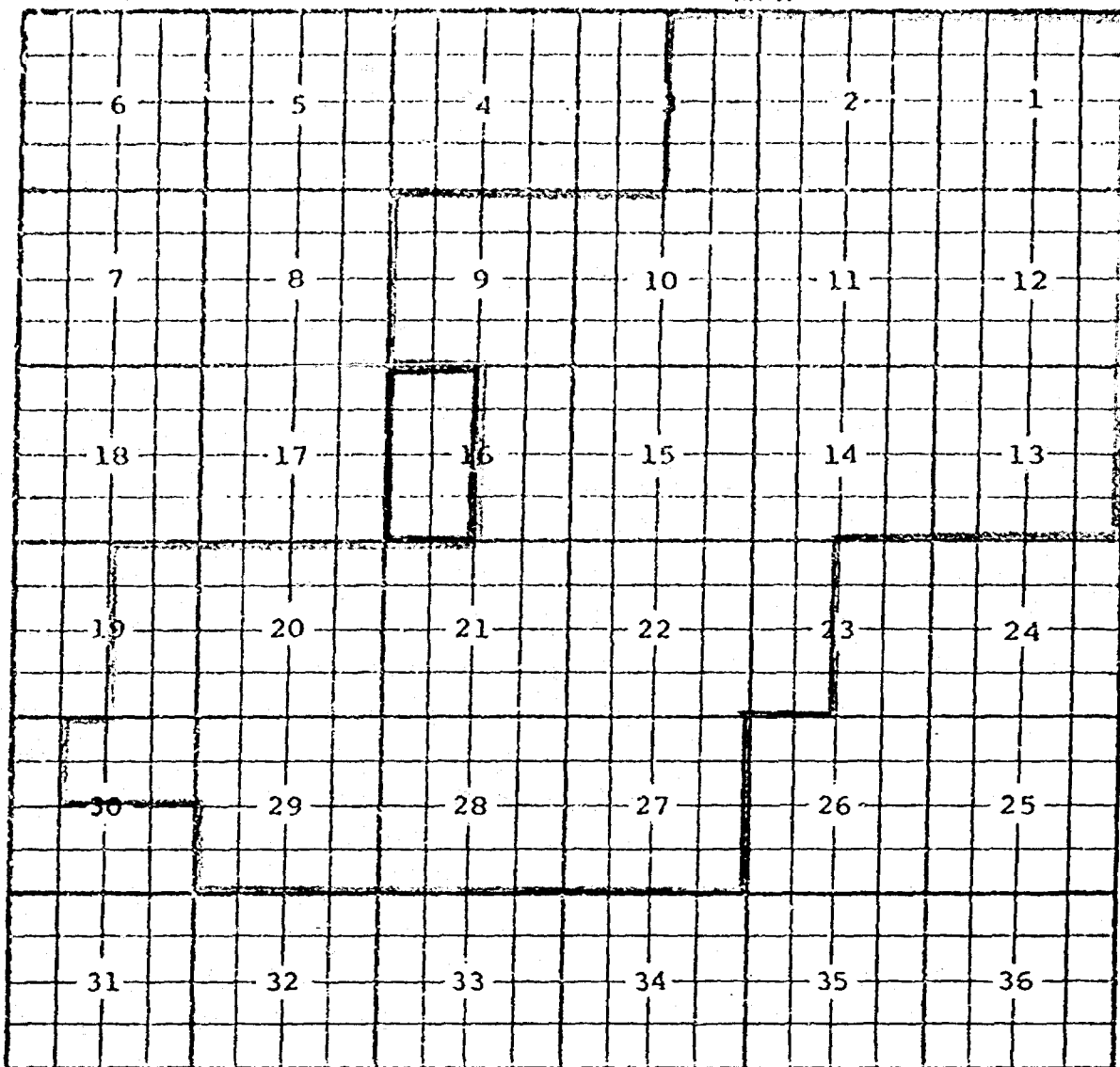
POOL Atoka-Penn. Gas

TOWNSHIP 18S

RANGE

26E

MM



Purpose: One completed gas well capable of producing.

Operator	Lease	#&Ut.	S.T.R.	Comp.	Form.	TOP
Harvey E. Yates	Dayton Com	1-F	16-18-26	9/4/81	Atoka-Morr	8620

Pool boundary outlined in red.

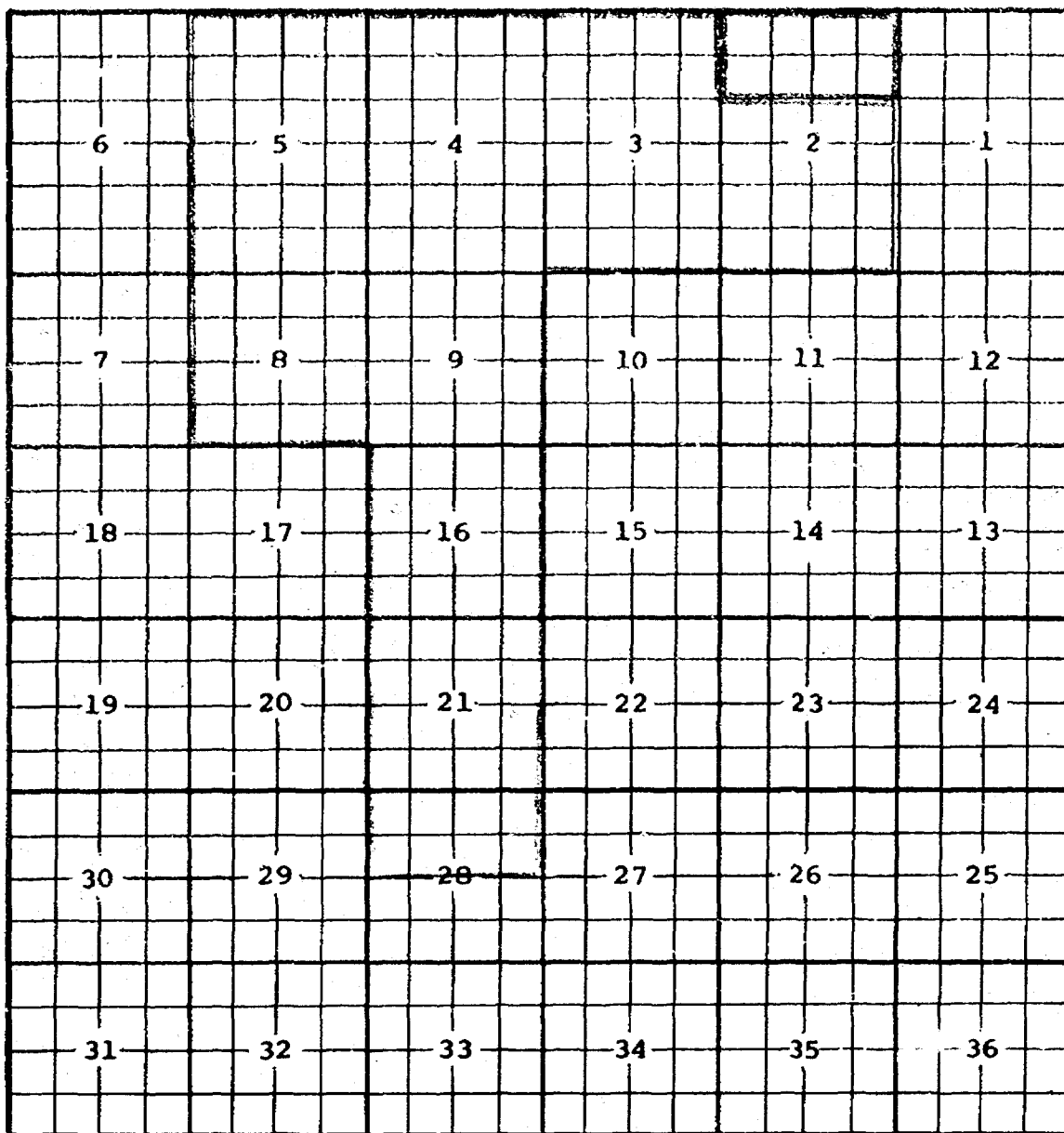
Proposed extension outlined in blue.

Section 16: W/2

CASE NO. 7493 (g) EXTENSION OF AN EXISTING GAS POOL

COUNTY Eddy POOL Avalon-Morrow Gas

TOWNSHIP 21S RANGE 26E NMPM



Purpose: One completed gas well capable of producing.

Operator	Lease	#&Ut.	S.T.R.	Comp.	Form.	TOP
David Fasken	El Paso Fed.	7-F	2-21-26	11-6-81	Morrow	10882

Pool boundary outlined in red.

Proposed extension outlined in blue.

Section 2: lots 1 thru 8.

CASE NO. 7493 (h) EXTENSION OF AN EXISTING OIL POOL

COUNTY LEA

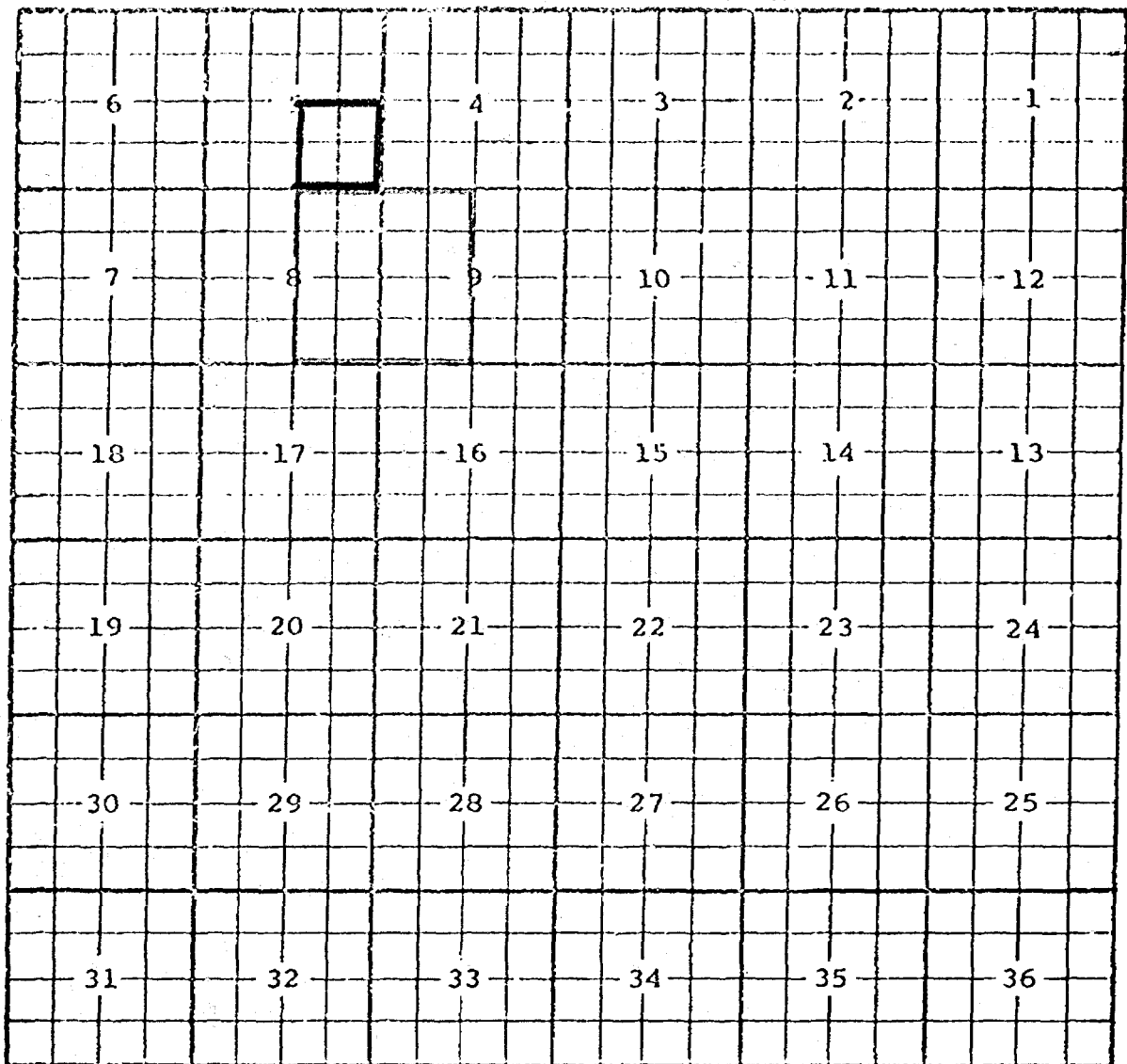
POOL

BRUNSON-FUSSELMAN

TOWNSHIP 22 South

RANGE 37 East

MM



PURPOSE: Two completed oil wells capable of producing.

Grace Pet. Corp. Grizzell Deep #1-P in Sec 5, T22S, R37E, completed 11-10-81 in the Fusselman formation. Top perf 7181 ft.

Marathon Oil Co. J.W. Grizzell #3-0 in Sec 5, T22S, R37E, completed 4-4-81 in the Fusselman formation. Top perf 7200 feet.

Pool boundary outlined in red.

Proposed pool extension outlined in green. SECTION 5: SE/4

CASE NO. 7493 (1) EXTENSION OF AN EXISTING OIL POOL

COUNTY Eddy

POOL

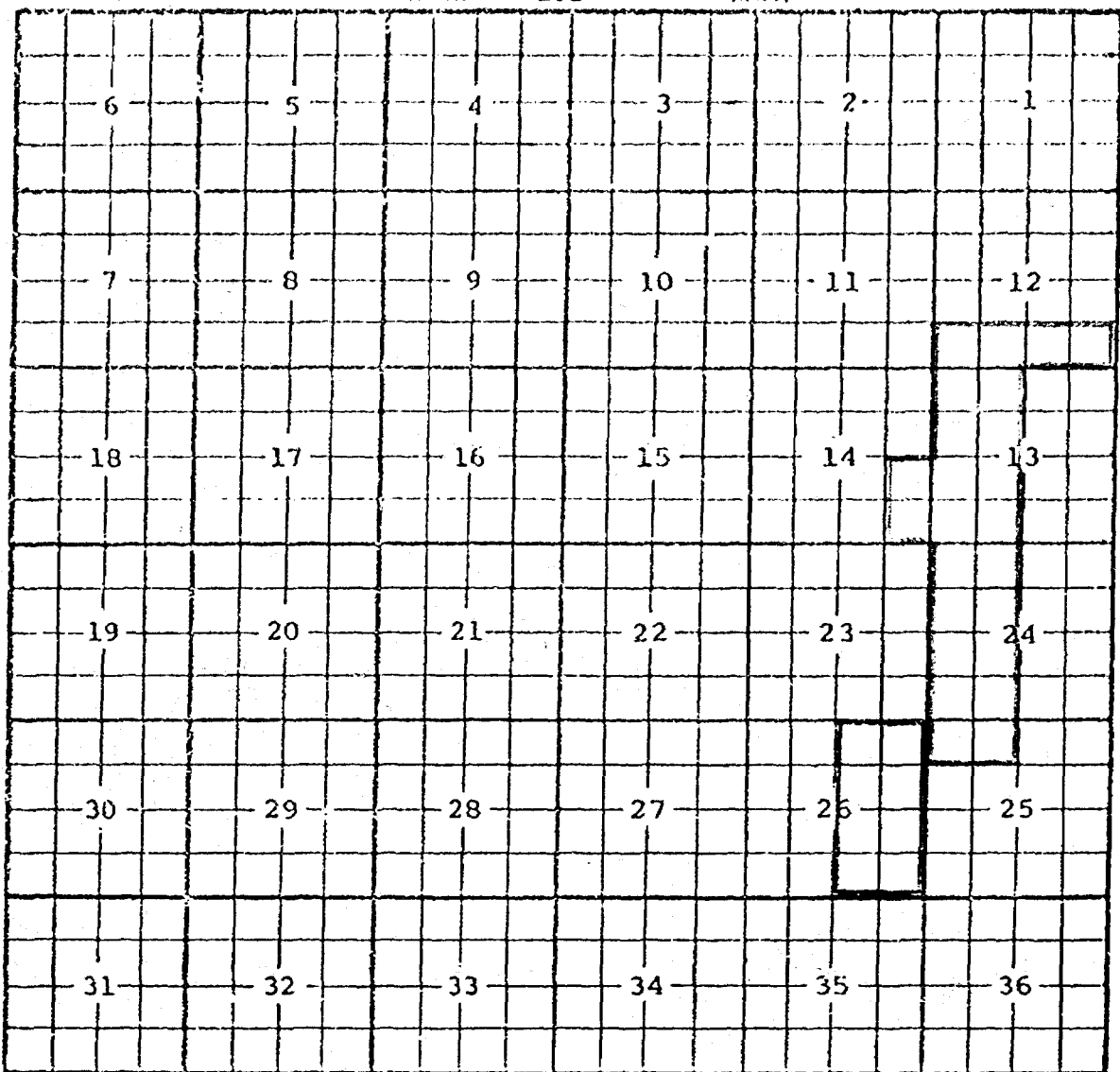
Brushy Draw-Delaware

TOWNSHIP 26S

RANGE

29E

SECTION



Purpose: One completed gas well in an oil pool capable of producing.

Operator	Lease	#&Ut.	S.T.R.	Comp.	Form.	TOP
J.C.Williamson	EP USA	1-I	26-26-29	10/1/81	Delaware	2968

Pool boundary outlined in red.

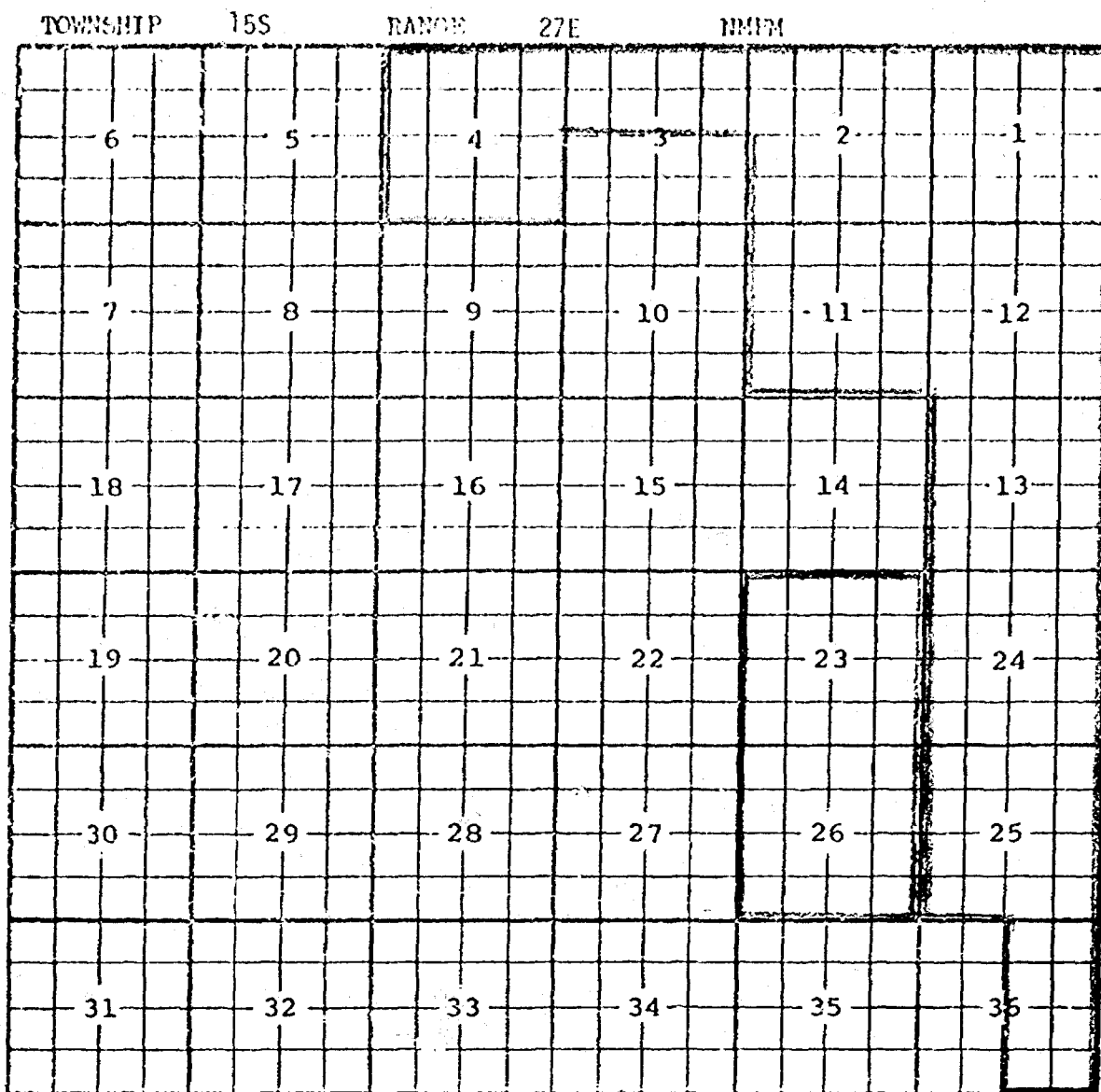
Proposed extension outlined in blue.

Section 26: E/2

CASE NO. 7493 (j) EXTENSION OF AN EXISTING GAS POOL

COUNTY Chaves

POOL Buffalo Valley-Penn. Gas



Purpose: Two completed gas wells capable of producing.

Operator	Lease	#&Ut.	S.T.R.	Comp.	Form.	TOP
Read & Stevens	Harris Fed.	4-P	26-15-27	9-11-81	Atoka	8728
Read & Stevens	Harris Fed.	6-I	23-15-27	11-17-81	Atoka	8734

Pool boundary outlined in red.

Proposed extension outlined in blue.

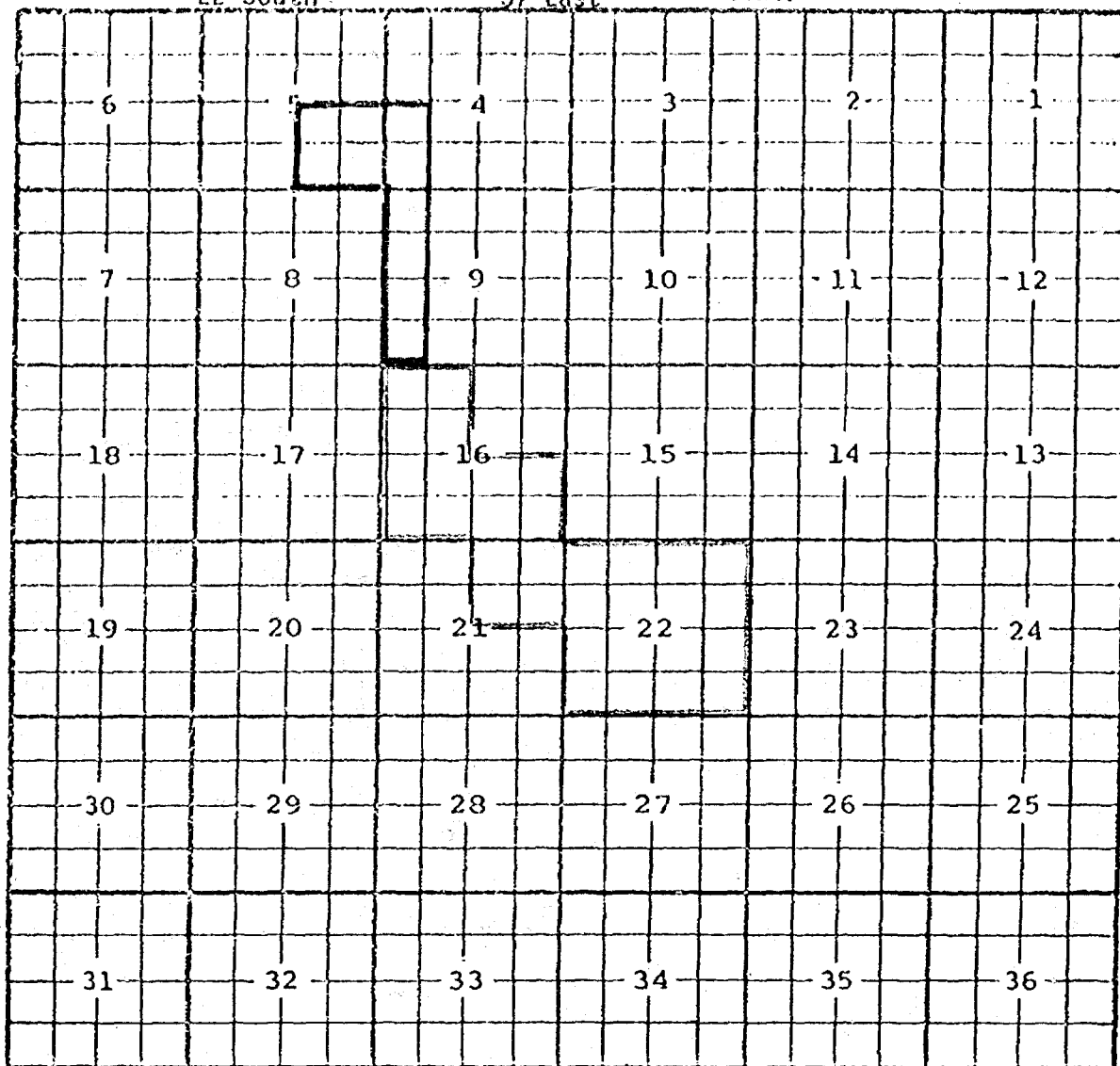
Section 23: ALL

Section 26: ALL

CASE NO. 7493 (k) EXTENSION OF AN EXISTING OIL POOL

COUNTY LEA POOL CARY-MONTYOA

TOWNSHIP 22 South RANGE 37 East NMM



One completed oil well capable of producing.

Marathon Oil Company J.W. Grizzell #3-0 in Sec 5, T22S, R37E, Completed 4-4-81  
in the Montoya formation. Top perf 7236 feet

Pool boundary outlined in red.

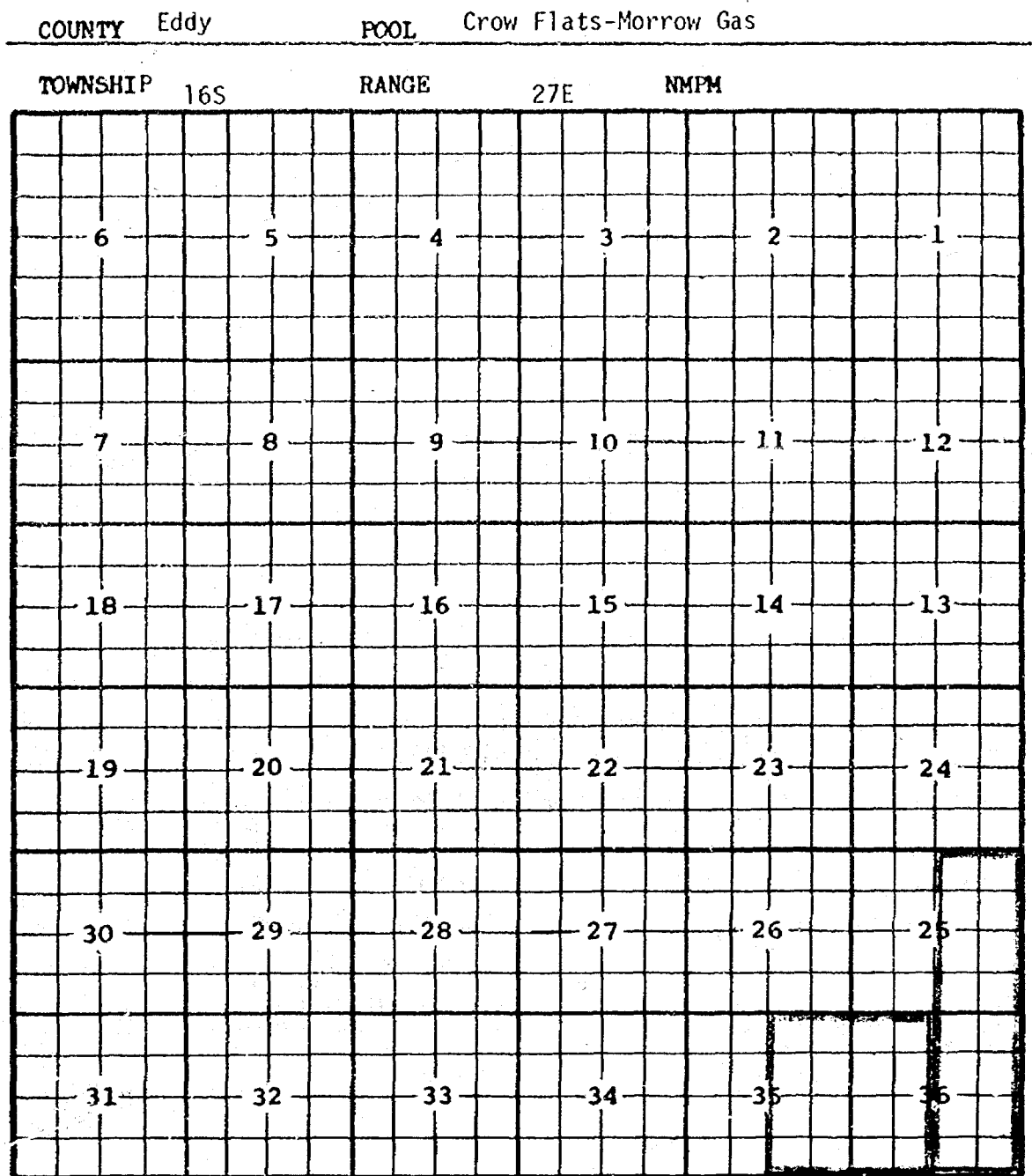
Proposed pool extension outlined in green. SECTION 4: W/2 SW/4

SECTION 5: SE/4

SECTION 9: W/2 W/2



CASE NO. 7493 (1) EXTENSION OF AN EXISTING GAS POOL



Purpose: One completed gas well capable of producing.

Operator	Lease	#&Ut.	S.T.R.	Comp.	Form.	TOP
MWJ Prod.Co.	Dog Canyon	35 G St.	1-G	35-16-27	12/12/81	Morrow 9032

Pool boundary outlined in red.

Proposed extension outlined in blue.

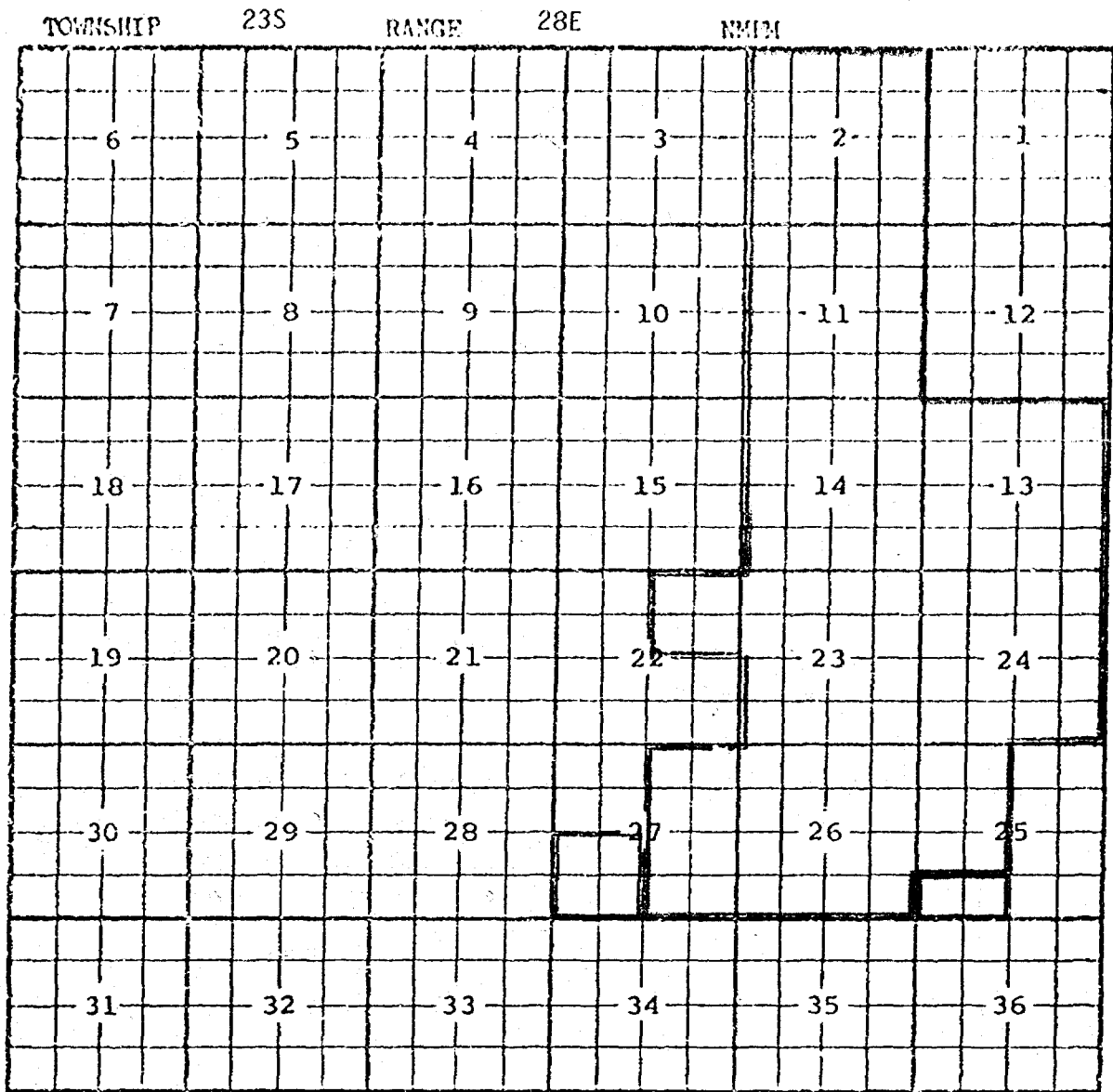
Section 35: E/2

Section 36: W/2

CASE NO. 7493 (m) EXTENSION OF AN EXISTING OIL POOL

COUNTY Eddy

POOL S. Culebra Bluff-Bone Spring



Purpose: Three completed oil wells capable of producing.

Operator	Lease	#&Ut.	S.T.R.	Comp.	Form	TOP
Maddox Energy Corp.	Pardue Farms 27 Btry.5	5-L	27-23-28	1/ 2/82	Bone Spring	6223
"	" " " "	.6	6-N	27-23-28	11/20/81	6297
Dinero Opr. Co.	Williams	1-N	25-23-28	10/28/81	" "	6460

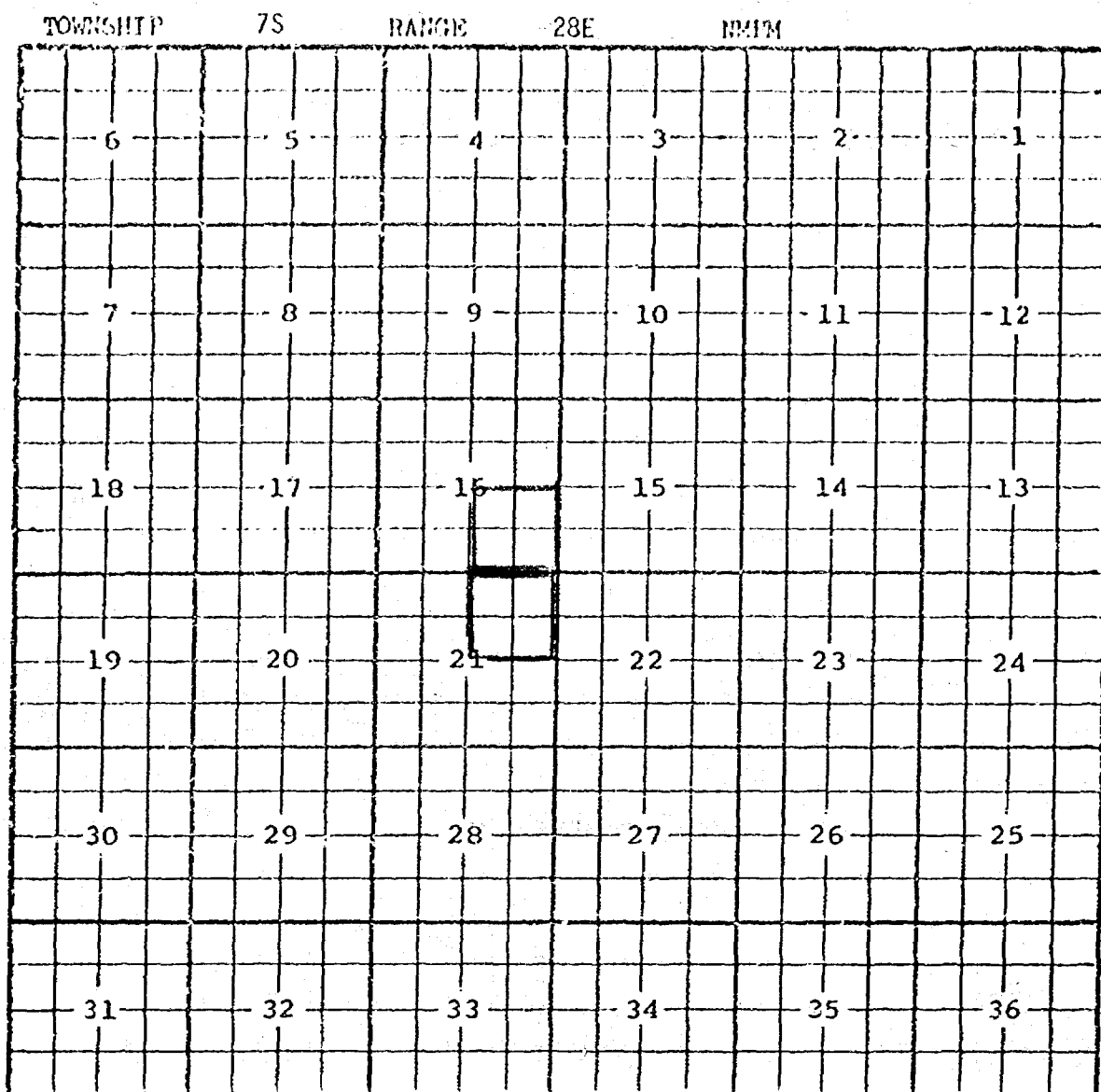
Pool boundary outlined in red.

Proposed extension outlined in blue.

Section 25: S/2 SW/4

Section 27: SW/4

CASE NO. 7493 (n) EXTENSION OF AN EXISTING OIL POOL.  
COUNTY Chaves POOL Elkins-San Andres



Purpose: One completed oil well capable of producing.

Operator	Lease	#&Ut.	S.T.R.	Comp.	Form.	TOP
Tom L. Ingram	Amonett	1Y-H	21-7-29	10-30-81	San Andres	2281

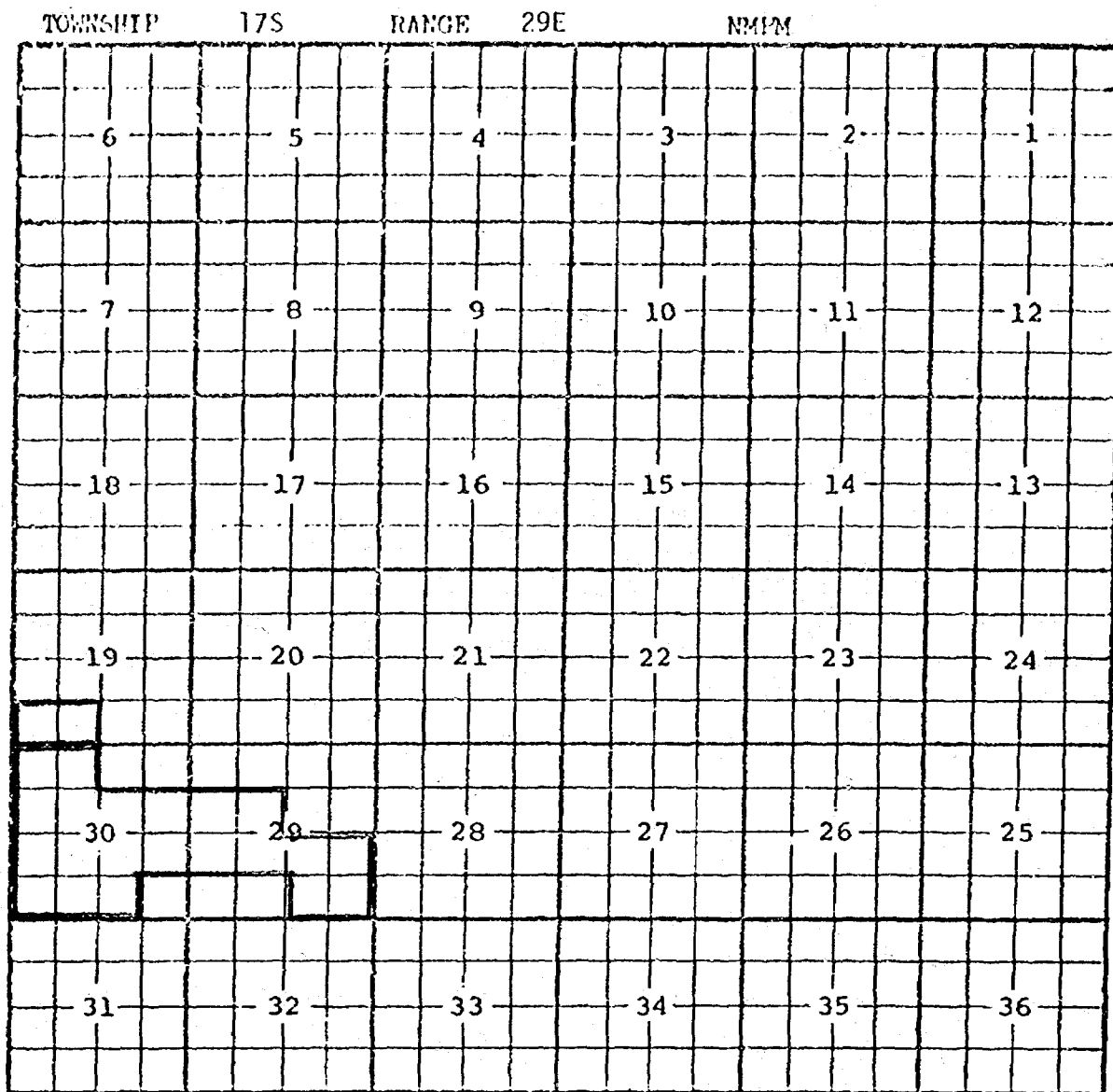
Pool boundary outlined in red.

Proposed extension outlined in blue.

Section 21: NE/4

CASE NO. 7493 (o) EXTENSION OF AN EXISTING OIL POOL

COUNTY Eddy POOL Empire-Abo



Purpose: One completed oil well capable of producing.

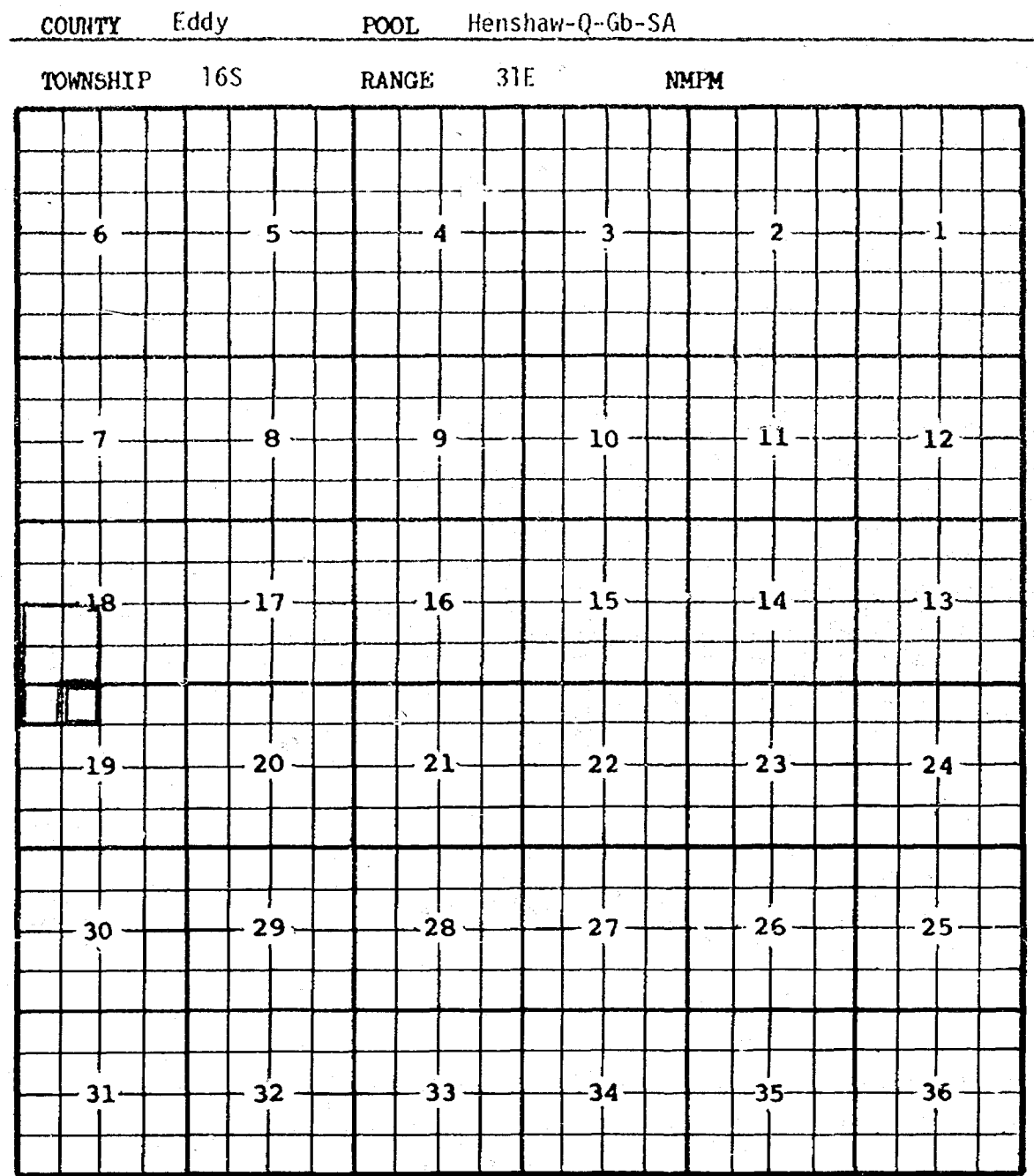
Operator	Lease	#&Ut.	S.T.R.	Comp.	Form.	TOP
Conoco Inc.	State 19	1-N	19-17-29	10-18-81	Abo	7061

Pool boundary outlined in red.

Proposed extension outlined in blue.

Section 19: S/2 SW/4

CASE NO. 7493 (p) EXTENSION OF AN EXISTING OIL POOL



Purpose: One completed oil well capable of producing.

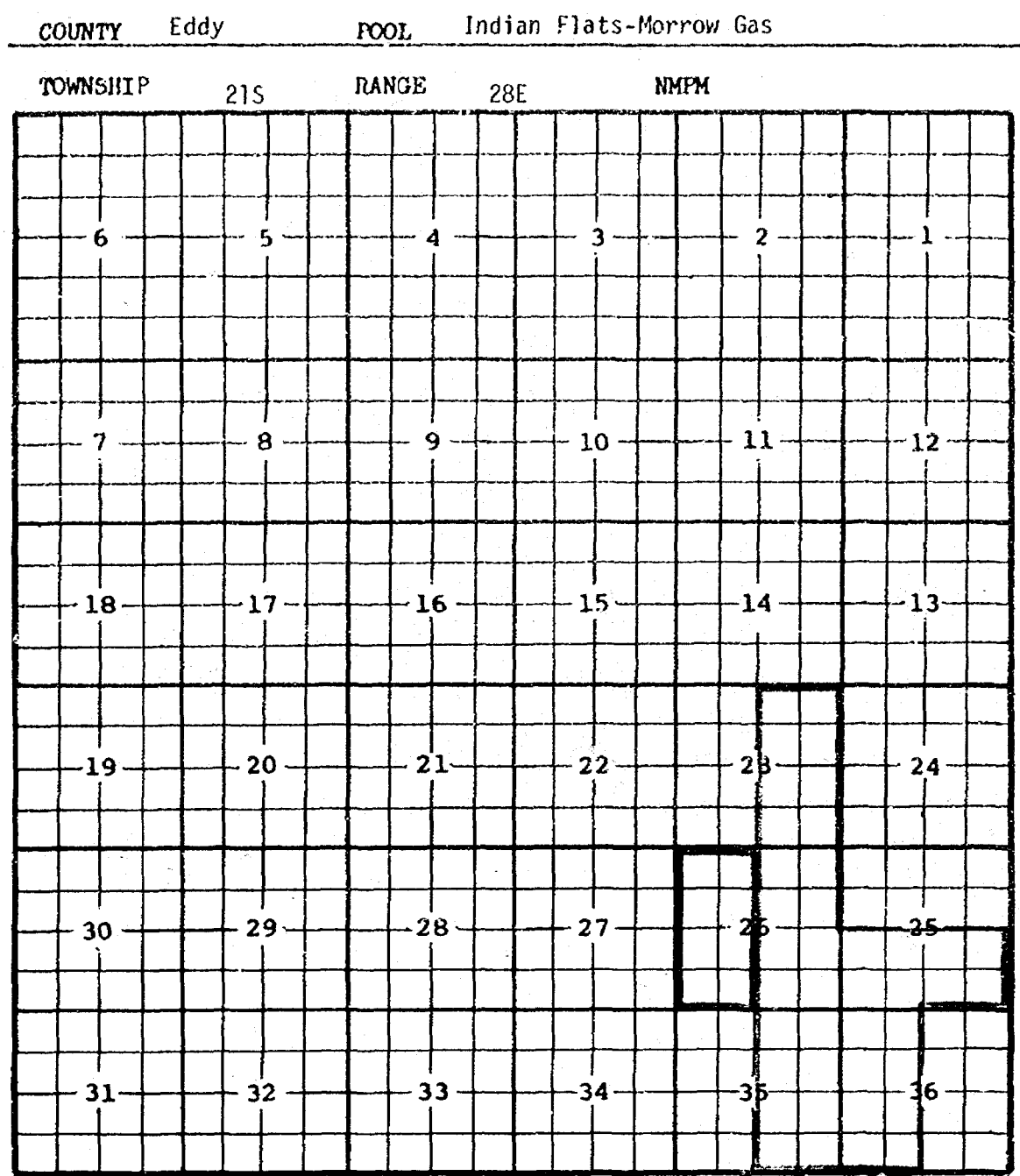
Operator	Lease	#&Ut.	S.T.R.	Comp.	Form.	TOP
C.E,LaRue & B.N.Muncy, Jr.	Welch Fed.	2-C	19-16-31	12-1-81	San Andres	3239

Pool boundary outlined in red.

Proposed extension outlined in blue.

Section 19: NE/4 NW/4

CASE NO. 7493 (q) EXTENSION OF AN EXISTING GAS POOL



Purpose: One completed gas well capable of producing.

Operator	Lease	#&Ut.	S.T.R.	Comp.	Form.	TOP
Perry R. Bass	Big Eddy Ut.	70-B	26-21-28	12/14/81	Morrow	12096

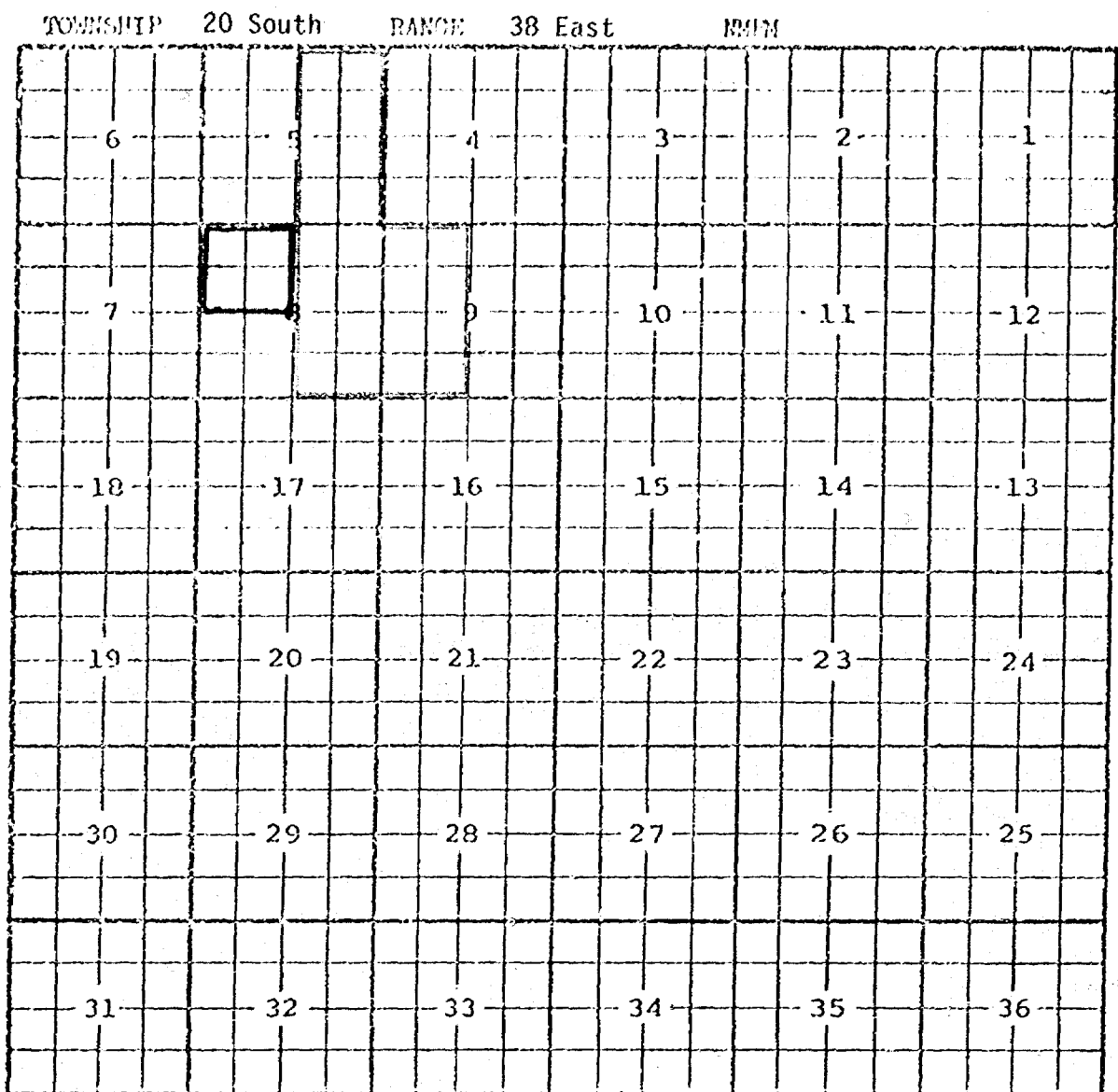
Pool boundary outlined in red.

Proposed extension outlined in blue.

Section 26: W/2

CASE NO. 7493 (r) EXTENSION OF AN EXISTING OIL POOL

COUNTY LEA TOWN RANGE 38 East



PURPOSE: One completed oil well capable of producing.  
 Morris R. Antweil Herman #1-F in Sec 8, T20S, R38E. completed 12-11-81 in  
 the Blinebry formation. Top perf 6011 feet.

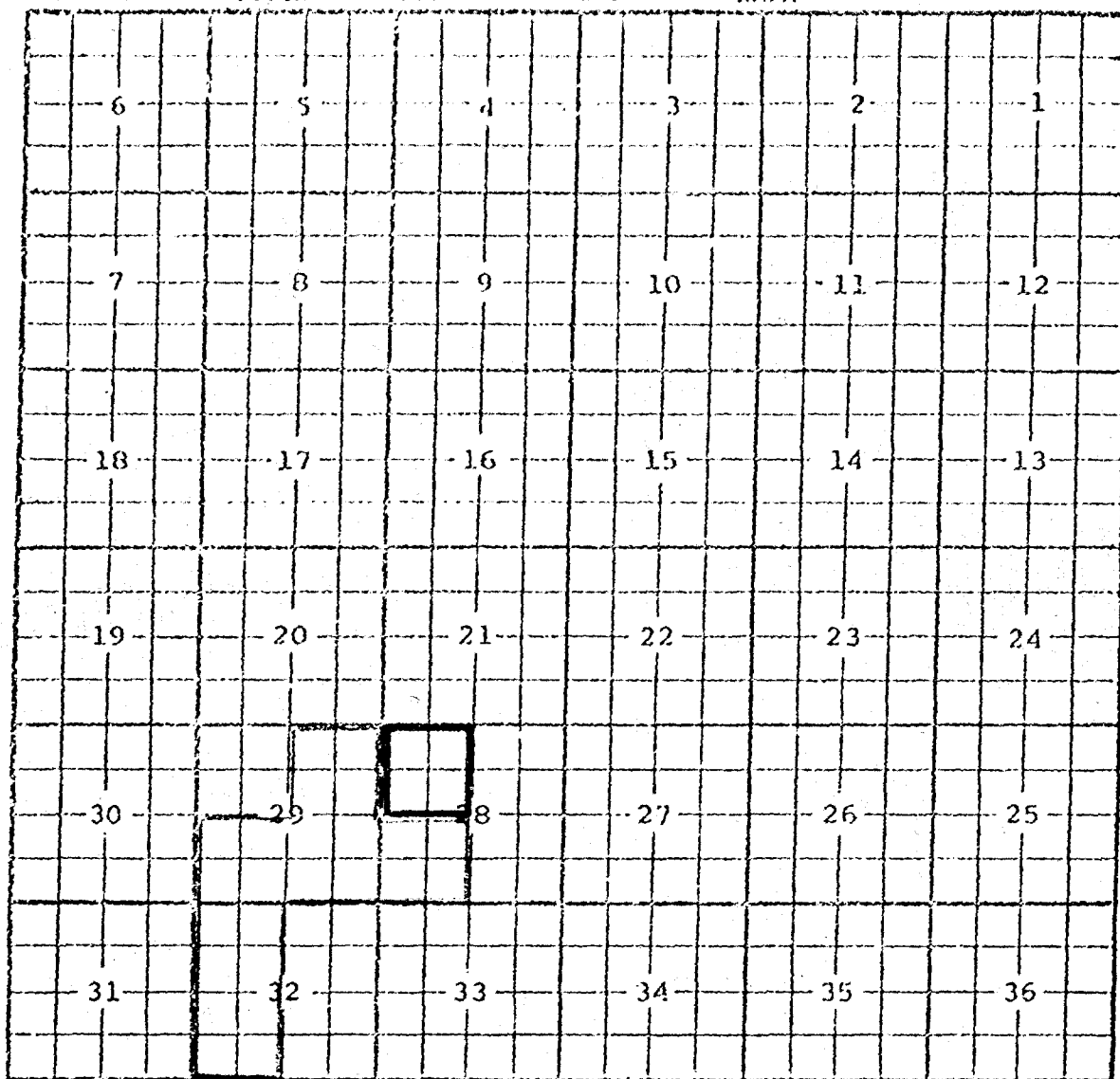
Pool boundary outlined in red.

Proposed pool extension outlined in green: SECTION 8: NW/4

CASE No. 7493 (s) EXTENSION OF AN EXISTING OIL POOL

COUNTY ROOSEVELT POOL PETERSON-MISSISSIPPIAN

TOWNSHIP 4 South RANGE 33 East



PURPOSE: One completed oil well capable of producing.  
Enserch Exploration Inc. Franse #1-E in Sec 28, T4S, R33E, completed 11-16-81  
in the Mississippian formation. Top perf 7961 feet.

Pool boundary outlined in red.

Proposed pool extension outlined in green. SECTION 28: NW/4



CASE NO. 7493 (t) EXTENSION OF AN EXISTING OIL POOL

COUNTY Chaves

POOL, Racetrack-San Andres

TOWNSHIP 10S RANGE 28E MERIDIAN 124W

6	5	4	3	2	1
7	8	9	10	11	12
18	17	16	15	14	13
19	20	21	22	23	24
30	29	28	27	26	25
31	32	33	34	35	36

Purpose: One completed oil well capable of producing.

Operator	Lease #	Ut.	S.T.R.	Comp.	Form	TOP
Cibola Energy Corp.	Mona	1-N	7-10-28	9/23/81	San Andres	2240

Pool boundary outlined in red.

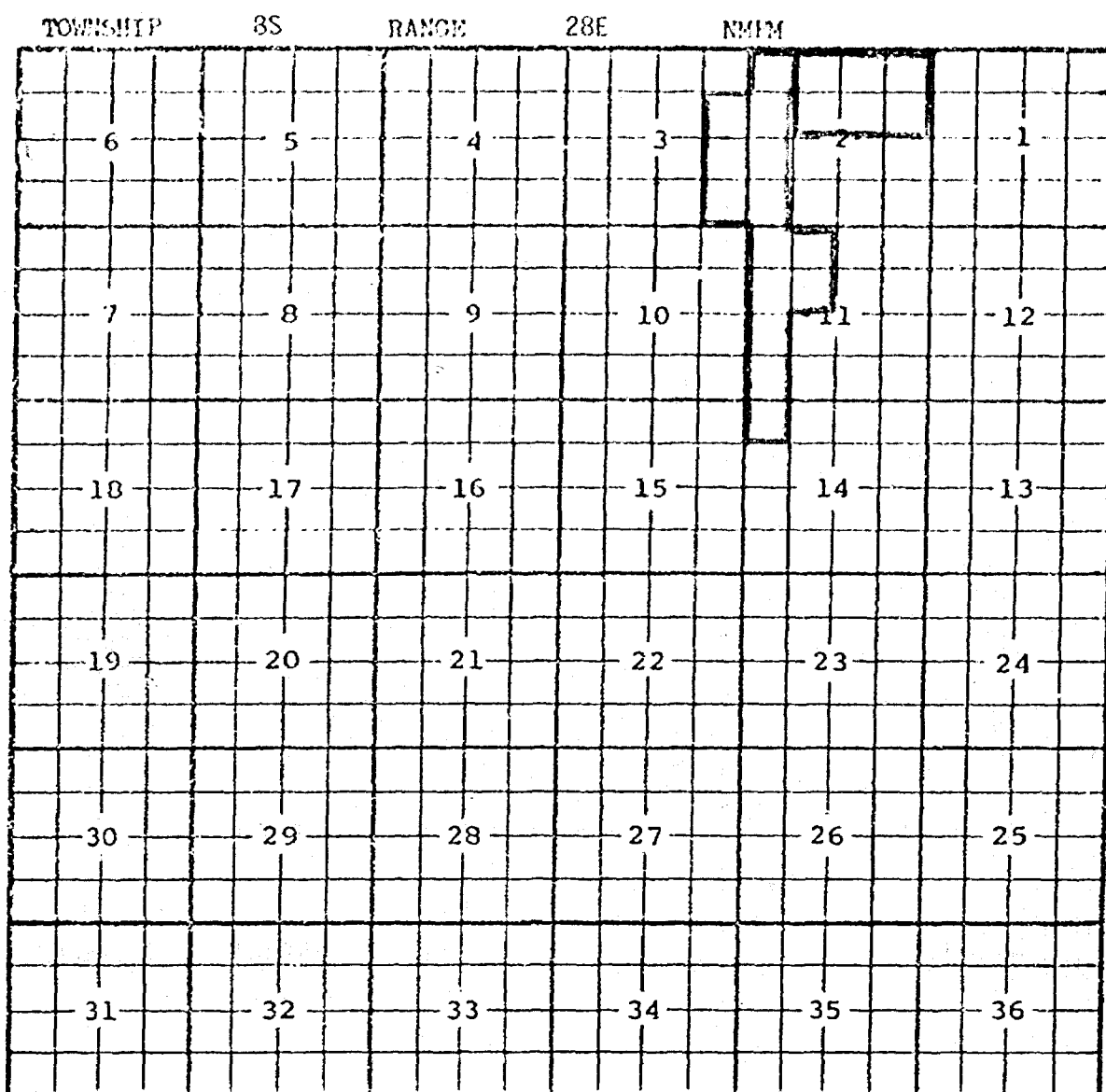
Proposed extension outlined in blue.

Section 7: S/2 SW/4

Section 18: NW/4 & N/2 SW/4 & SW/4 SW/4

CASE NO. 7493 (u) EXTENSION OF AN EXISTING OIL POOL

COUNTY Chaves POOL Railroad Mountain-SA



Purpose: One completed oil well capable of producing.

Operator	Lease	#&Ut.	S.T.R.	Comp.	Form.	TOP
Phoenix Resource Co.	Smith	1-H	2/8/28	4/22/80	San Andres	2507

Pool boundary outlined in red.

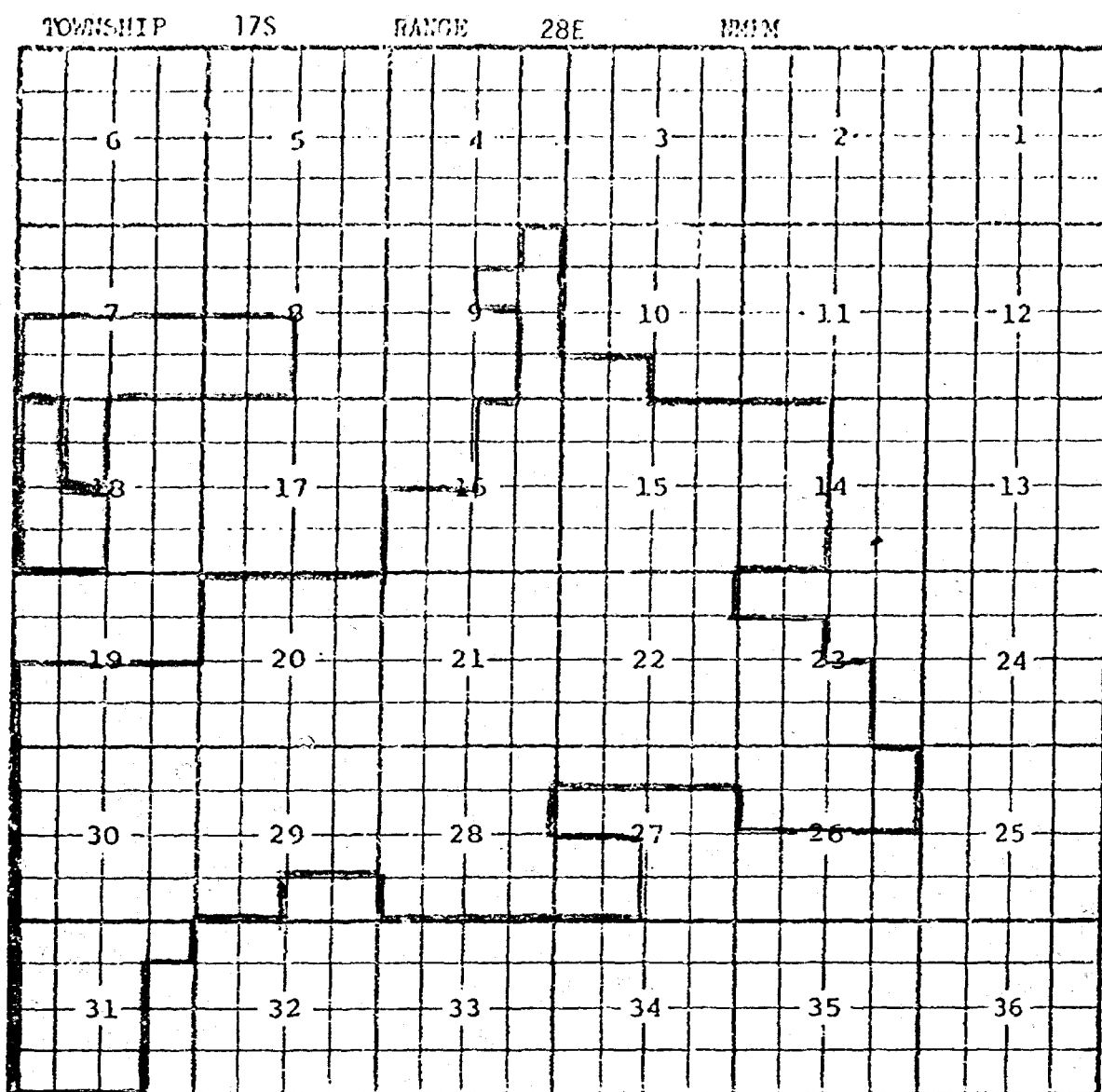
Proposed extension outlined in blue.

Section 2: NE/4 , E/2 NW/4

CASE NO. 7493 (v) EXTENSION OF AN EXISTING OIL POOL

COUNTY Eddy

POOL Red Lake-0-G-SA



Purpose: Three completed gas wells to be included in an oil pool and capable of producing.

Operator	Lease	#&Ut.	S.T.R.	Comp.	Form	TOP
Collier Energy Inc.	Quail St.	1-N	8-17-28	11-6-77	GB	1488
Clarence Forister	R&S St.	1-K	7-17-28	11-10-77	GB	1677
H&S Oil Co.	Hastie	21-C	18-17-28	9-24-81	GB	1752

Pool boundary outlined in red.

Proposed extension outlined in blue.

Section 7: S/2

Section 8: SW/4

Section 18: E/2 NW/4

CASE NO. 7493 (w) EXTENSION OF AN EXISTING OIL POOL

COUNTY LEA

POOL WEST SAWYER-SAN ANDRES

TOWNSHIP 10 South

RANGE 37 East

MMM

A 6x6 grid with numbers 1-36. A 2x2 square is highlighted in the top-left corner, covering cells 6, 5, 7, and 8.

PURPOSE: One completed oil well capable of producing.

Brazos Pet. Co. Bass A State Well #1-N in Sec 5, T10S, R37E, completed 11-16-81,  
in the San Andres formation. Top perf 4914 feet.

Pool boundary outlined in red.

Proposed pool extension outlined in green. SECTION 5: SW/4

CASE NO. 7493 (x) EXTENSION OF AN EXISTING GAS POOL

COUNTY Eddy TOL Turkey Track-Atoka Gas

TOWNSHIP	19S	RANGE	29E	12MM
6	5	4	3	2
7	8	9	10	11
18	17	16	15	14
19	20	21	22	23
30	29	28	27	26
31	32	33	34	35
				36

Purpose: One completed gas well capable of producing.

Operator Lease #&Ut. S.T.R. Comp. Form. TOP  
 Southland Royalty Co. Parkway C St. Com 1-F 15-19-29 12/10/81 Atoka 10750

Pool boundary outlined in red.

Proposed extension outlined in blue.

Section 15: ALL

COUNTY Chaves T00L Twin Lakes-San Andres Assoc.

TOWNSHIP	8S	RANGE	28E	12N12M	Exhibit I
6	5	4	3	2	1
7	8	9	10	11	12
18	17	16	15	14	13
19	20	21	22	23	24
30	29	28	27	26	25
31	32	33	34	35	36

Purpose: Five completed oil wells capable of producing.

The Harlow Corp.	O'Brien Deming B	1-P	12-8-28	10-14-81	SA	2688
Stevens Opr. Co.	O'Brien D	4-H	12-9-28	1-1-82	"	2577
Santa Rita Expl. Co.	Moonshine 7 Btry #2	3-K	7-9-29	11-17-81	"	2667
" " " "	Moonshine 7	5-B	7-9-29	10-26-81	"	2699
Stevens Opr. Co.	O'Brien GG	3-E	8-9-29	9-24-81	"	2801.5

Pool boundary outlined in red.

Proposed extension outlined in blue.

Section 13: SE/4

Section 24: NE/4

TOWNSHIP	9S	RANGE	28E	HMM	Exhibit II
6	5	4	3	2	1
7	8	9	10	11	12
18	17	16	15	14	13
19	20	21	22	23	24
30	29	28	27	26	25
31	32	33	34	35	36

Purpose: See Exhibit I

Operator Lease #&Ut. S.T.R. Comp. Form. TOP  
See Exhibit I

Pool boundary outlined in red.

Proposed extension outlined in blue.

Section 12: S/2 NE/4

COUNTY Chaves

POOL Twin Lakes San Andres Assoc.

TOWNSHIP		9S	RANGE		29E	13M		Exhibit III	
6	5	4	3	2	1				
7	8	9	10	11	12				
18	17	16	15	14	13				
19	20	21	22	23	24				
30	29	28	27	26	25				
31	32	33	34	35	36				

Purpose: See Exhibit I

Operator Lease #&Ut. S.T.R. Comp. Form TOP

Pool boundary outlined in red.

Proposed extension outlined in blue.

Section 7: S/2

Section 8: NW/4



Dockets Nos. 7-82 and 8-82 are tentatively set for March 3 and March 17, 1982. Applications for hearing must be filed at least 22 days in advance of hearing date.

DOCKET: EXAMINER HEARING - WEDNESDAY - FEBRUARY 17, 1982

9 A.M. - OIL CONSERVATION DIVISION CONFERENCE ROOM  
STATE LAND OFFICE BUILDING, SANTA FE, NEW MEXICO

The following cases will be heard before Richard L. Stamets, Examiner, or Daniel S. Hutter, Alternate Examiner:

- ALLOWABLE:**
- (1) Consideration of the allowable production of gas for March, 1982, from fifteen prorated pools in Lea, Eddy, and Chaves Counties, New Mexico.
  - (2) Consideration of the allowable production of gas for March, 1982, from four prorated pools in San Juan, Rio Arriba, and Sandoval Counties, New Mexico.
  - (3) Consideration of purchaser's nominations for the one year period beginning April 1, 1982, for both of the above areas.

**CASE 7445:** (Continued from December 16, 1981, Examiner Hearing)  
(THIS CASE WILL BE CONTINUED TO THE EXAMINER HEARING ON MARCH 17, 1982)

Application of Harvey E. Yates Company for an NGPA determination, Eddy County, New Mexico. Applicant, in the above-styled cause, seeks a new onshore reservoir determination in the San Andres formation for its Fulton Collier Well No. 1 in Unit G of Section 1, Township 18 South, Range 28 East.

**CASE 7479:** Application of Northwest Pipeline Corporation for amendment of Order No. R-2046, Rio Arriba County, New Mexico. Applicant, in the above-styled cause, seeks the Amendment of Division Order No. R-2046, which authorized approval of six non-standard proration units, Basin-Dakota Gas Pool.

The amendment sought is for the creation of the following non-standard proration units to be drilled at standard locations thereon: Township 31 North, Range 6 West, Section 25: N/2 (272.16 acres) and S/2 (273.3 acres); Section 36: N/2 (272.56 acres) and S/2 (272.88 acres); Township 30 North, Range 6 West; Section 1: N/2 (272.81 acres) and S/2 (273.49 acres).

**CASE 7480:** Application of Arco Oil & Gas Company for pool creation, Lea County, New Mexico. Applicant, in the above-styled cause, seeks the creation of a new Upper Devonian gas pool for its Custer Well No. 1 located 1810 feet from the North line and 2164 feet from the West line of Section 6, Township 25 South, Range 37 East, Custer Field.

**CASE 7481:** Application of Arco Oil & Gas Company for amendment of Order No. R-6792, Lea County, New Mexico. Applicant, in the above-styled cause, seeks the amendment of Division Order No. R-6792, which authorized the directional drilling of applicant's Custer Wells Well No. 1 to an unorthodox location in the Devonian and Ellenburger formations and imposed a penalty in the Devonian. By stipulation applicant and the offset operator have agreed that the subject well is not affecting the offsetting property and applicant herein seeks removal of the penalty imposed for so long as the well produces only from the present perforated interval in the Upper Devonian.

**CASE 7459:** (Continued from January 20, 1982, Examiner Hearing)

Application of Red Mountain Associates for the Amendment of Order No. R-6538, McKinley County, New Mexico. Applicant, in the above-styled cause, seeks the amendment of Order No. R-6538, which authorized applicant to conduct waterflood operations in the Chaco Wash-Mesa Verde Oil Pool. Applicant seeks approval for the injection of water through various other wells than those originally approved, seeks deletion of the requirement for packers in injection wells, and seeks an increase in the previously authorized 68-pound limitation on injection pressure.

**CASE 7410:** (Continued from January 20, 1982, Examiner Hearing)

Application of B.O.A. Oil & Gas Company for two unorthodox oil well locations, San Juan County, New Mexico. Applicant, in the above-styled cause, seeks approval for the unorthodox location of a well to be drilled 2035 feet from the South line and 2455 feet from the East line and one to be drilled 2455 feet from the North line and 1944 feet from the East line, both in Section 31, Township 31 North, Range 15 West, Verde-Gallup Oil Pool, the NW/4 SE/4 and SW/4 NE/4, respectively, of said Section 31 to be dedicated to said wells.

EXAMINER HEARING - WEDNESDAY - FEBRUARY 17, 1982

CASE 7457: (Continued from January 20, 1982, Examiner Hearing)

Application of E. T. Ross for nine non-standard gas proration units, Harding County, New Mexico. Applicant, in the above-styled cause, seeks approval for nine 40-acre non-standard gas proration units in the Bravo Dome Carbon Dioxide Area. In Township 19 North, Range 30 East: Section 12, the NW/4 NW/4 and NE/4 NW/4; Section 14, the NW/4 NE/4, SW/4 NE/4, and SE/4 NE/4. In Township 20 North, Range 30 East: Section 11, the NE/4 SW/4, SW/4 SE/4, SE/4 SW/4, and NW/4 SE/4.

CASE 7482: Application of Wiser Oil Company for an unorthodox oil well location, Lea County, New Mexico. Applicant, in the above-styled cause, seeks approval of an unorthodox location 1295 feet from the South line and 1345 feet from the West line of Section 32, Township 21 South, Range 37 East, Penrose-Selly Pool.CASE 7483: Application of Adams Exploration Company for salt water disposal, Chaves County, New Mexico. Applicant, in the above-styled cause, seeks authority to dispose of produced salt water into the San Andres formation in the perforated interval from 4176 feet to 4293 feet in its Griffin Well No. 4 located in Unit A, of Section 10, Township 8 South, Range 32 East, Chaveroo-San Andres Pool.CASE 7462: (Continued from February 3, 1982, Examiner Hearing)

Application of Marathon Oil Company for downhole commingling, Lea County, New Mexico. Applicant, in the above-styled cause, seeks approval for the downhole commingling of the Drinkard and Blinbry production in the wellbore of its C. J. Saunders Well No. 3, located in Unit C of Section 1, Township 22 South, Range 36 East.

CASE 7474: (Continued from February 3, 1982, Examiner Hearing)

Application of Union Oil Company of California for compulsory pooling, Lea County, New Mexico. Applicant, in the above-styled cause, seeks an order pooling all mineral interests in the Strawn, Atoka and Morrow formations underlying the E/2 of Section 25, Township 19 South, Range 33 East, to be dedicated to a well to be drilled at a standard location thereon. Also to be considered will be the cost of drilling and completing said well and the allocation of the cost thereof as well as actual operating costs and charges for supervision, designation of applicant as operator of the well, and a charge for risk involved in drilling said well.

CASE 7484: Application of Anadarko Production Company for compulsory pooling, Eddy County, New Mexico. Applicant, in the above-styled cause, seeks an order pooling all mineral interests in the Atoka and Morrow formations underlying the E/2 of Section 1, Township 19 South, Range 25 East, to be dedicated to a well to be drilled at a standard location thereon. Also to be considered will be the cost of drilling and completing said well and the allocation of the cost thereof as well as actual operating costs and charges for supervision, designation of applicant as operator of the well, and a charge for risk involved in drilling said well.CASE 7485: Application of Berge Exploration for compulsory pooling, Chaves County, New Mexico. Applicant, in the above-styled cause, seeks an order pooling all mineral interests in the Abo formation underlying two 160-acre proration units, the first being the NW/4 and the second being the SW/4 of Section 27, Township 7 South, Range 26 East, each to be dedicated to a well to be drilled at a standard location thereon. Also to be considered will be the cost of drilling and completing said wells and the allocation of the cost thereof as well as actual operating costs and charges for supervision, designation of applicant as operator of the wells and a charge for risk involved in drilling said wells.CASE 7486: Application of MGF Oil Corporation for compulsory pooling, Lea County, New Mexico. Applicant, in the above-styled cause, seeks an order pooling all mineral interests down through and including the Abo formation underlying the NE/4 NE/4 of Section 6, Township 20 South, Range 39 East, to be dedicated to a well to be drilled at a standard location thereon. Also to be considered will be the cost of drilling and completing said well and the allocation of the cost thereof as well as actual operating costs and charges for supervision, designation of applicant as operator of the well and a charge for risk involved in drilling said well.CASE 7487: Application of MGF Oil Corporation for compulsory pooling, Lea County, New Mexico. Applicant, in the above-styled cause, seeks an order pooling all mineral interests down through and including the Abo formation underlying the SE/4 SE/4 of Section 31, Township 19 South, Range 39 East, to be dedicated to a well to be drilled at a standard location thereon. Also to be considered will be the cost of drilling and completing said well and the allocation of the cost thereof as well as actual operating costs and charges for supervision, designation of applicant as operator of the well and a charge for risk involved in drilling said well.

CASE 7488: Application of Burkhart Petroleum Company for compulsory pooling, Roosevelt County, New Mexico. Applicant, in the above-styled cause, seeks an order pooling all mineral interests in the San Andres formation underlying the SW/4 NW/4 of Section 13, Township 8 South, Range 37 East, to be dedicated to a well to be drilled at a standard location thereon. Also to be considered will be the cost of drilling and completing said well and the allocation of the cost thereof as well as actual operating costs and charges for supervision, designation of applicant as operator of the well and a charge for risk involved in drilling said well.

CASE 7073: (Reopened and Readvertised)

In the matter of Case 7073 being reopened pursuant to the provisions of Order No. R-6558, which order promulgated special rules for the South Elkins-Fusselman Pool in Chaves County including provisions for 80-acre spacing units and a limiting gas-oil ratio of 3000 to one. All interested parties may appear and show cause why said pool should not be developed on 40-acre spacing units with a limiting gas-oil ratio of 2000 to one.

CASE 7074: (Reopened and Readvertised)

In the matter of Case 7074 being reopened pursuant to the provisions of Orders Nos. R-6565 and R-6565-B, which created the South Elkins-Fusselman Gas Pool in Chaves County. All interested parties may appear and present evidence as to the exact nature of the reservoir, and more particularly, as to the proper rate of withdrawal from the reservoir if it is determined that said pool is producing from a retrograde gas condensate reservoir.

CASE 6373: (Reopened and Readvertised)

In the matter of Case 6373 being reopened pursuant to the provisions of Orders Nos. R-5875 and R-5875-A, which created the East High Hope - Abo Gas pool in Eddy County, and promulgated special rules therefor, including a provision for 320-acre spacing units. All interested parties may appear and show cause why said pool should not be developed on 160-acre spacing units.

CASE 7489: Application of Curtis J. Little for designation of a tight formation, Rio Arriba County, New Mexico. Applicant, in the above-styled cause, seeks the designation of the Chacra formation underlying portions of Township 25 North, Range 6 West, containing 6,720 acres, more or less, as a tight formation pursuant to Section 107 of the Natural Gas Policy Act and 18 CFR Section 271.701-705.

CASE 7490: Application of Harvey E. Yates Company for compulsory pooling, Chaves County, New Mexico. Applicant, in the above-styled cause, seeks an order pooling all mineral interests down through and including the Atoka-Morrow formation, underlying the N/2 of Section 19, Township 8 South, Range 30 East, to be dedicated to a well to be drilled at a standard location thereon. Also to be considered will be the cost of drilling and completing said well and the allocation of the cost thereof as well as actual operating costs and charges for supervision, designation of applicant as operator of the well and a charge for risk involved in drilling said well.

CASE 7491: Application of Harvey E. Yates Company for designation of a tight formation, Lea County, New Mexico. Applicant, in the above-styled cause, seeks the designation of the Atoka formation underlying portions of Townships 12, 13, and 14 South, Ranges 35 and 36 East, containing 46,720 acres, more or less, as a tight formation pursuant to Section 107 of the Natural Gas Policy Act and 18 CFR Section 271.701-705, said area being an eastward and westward extension of previously approved tight formation area.

CASE 7492: Application of Harvey E. Yates Company for designation of a tight formation, Chaves County, New Mexico. Applicant, in the above-styled cause, seeks the designation of the Atoka-Morrow formation underlying all or portions of Townships 7, 8, and 9 South, Ranges 29, 30, and 31 East, containing 115,200 acres, more or less, as a tight formation pursuant to Section 107 of the Natural Gas Policy Act and 18 CFR Section 271.701-705.

CASE 7493: In the matter of the hearing called by the Oil Conservation Division on its own motion for an order creating and extending certain pools in Chaves, Eddy, Lea, and Roosevelt Counties, New Mexico.

(a) CREATE a new pool in Lea County, New Mexico, classified as a gas pool for Morrow production and designated as the East Bootleg Ridge-Morrow Gas Pool. The discovery well is Getty Oil Company Getty 15 Federal Well No. 1 located in Unit J of Section 15, Township 22 South, Range 33 East, NMPM. Said Pool would comprise:

TOWNSHIP 22 SOUTH, RANGE 33 EAST, NMPM  
Section 15: S/2

(b) CREATE a new pool in Lea County, New Mexico, classified as an oil pool for Devonian production and designated as the North King-Devonian Pool. The discovery well is Samedan Oil Corporation Speight Well No. 1 located in Unit B of Section 3, Township 13 South, Range 37 East, NMPM. Said pool would comprise:

TOWNSHIP 13 SOUTH, RANGE 37 EAST, NMPM  
Section 3: NE/4

(c) CREATE a new pool in Eddy County, New Mexico, classified as a gas pool for Atoka production and designated as the North Loving-Atoka Gas Pool. The discovery well is Gulf Oil Corporation Eddy GR State Well No. 1 located in Unit E of Section 16, Township 23 South, Range 28 East, NMPM. Said pool would comprise:

TOWNSHIP 23 SOUTH, RANGE 27 EAST, NMPM  
Section 12: N/2

TOWNSHIP 23 SOUTH, RANGE 28 EAST, NMPM  
Section 4: S/2  
Section 7: All  
Section 8: All  
Section 9: All  
Section 16: All  
Section 17: All  
Section 18: E/2

(d) CREATE a new pool in Lea County, New Mexico, classified as an oil pool for Drinkard production and designated as the Teague-Drinkard Pool. The discovery well is Alpha Twenty-One Production Company Lea Well No. 1 located in Unit B of Section 17, Township 23 South, Range 37 East, NMPM. Said pool would comprise:

TOWNSHIP 23 SOUTH, RANGE 37 EAST, NMPM  
Section 17: NE/4

(e) EXTEND the West Atoka-Morrow Gas Pool in Eddy County, New Mexico, to include therein:

TOWNSHIP 18 SOUTH, RANGE 25 EAST, NMPM  
Section 23: All  
Section 24: W/2

(f) EXTEND the Atoka-Pennsylvanian Gas Pool in Eddy County, New Mexico, to include therein:

TOWNSHIP 18 SOUTH, RANGE 26 EAST, NMPM  
Section 16: W/2

(g) EXTEND the Avalon-Morrow Gas Pool in Eddy County, New Mexico, to include therein:

TOWNSHIP 21 SOUTH, RANGE 26 EAST, NMPM  
Section 2: Lots 1 through 8

(h) EXTEND the Brunson-Fusselman Pool in Lea County, New Mexico, to include therein:

TOWNSHIP 22 SOUTH, RANGE 37 EAST, NMPM  
Section 5: SE/4

(i) EXTEND the BrushyDraw-Delaware Pool in Eddy County, New Mexico, to include therein:

TOWNSHIP 26 SOUTH, RANGE 29 EAST, NMPM  
Section 26: E/2

(j) EXTEND the Buffalo Valley-Pennsylvanian Gas Pool in Chaves County, New Mexico, to include therein:

TOWNSHIP 15 SOUTH, RANGE 27 EAST, NMPM  
Section 23: All  
Section 26: All

PAGE 5

EXAMINER HEARING - WEDNESDAY - FEBRUARY 17, 1982

(k) EXTEND the Cary-Montoya Pool in Lea County, New Mexico, to include therein:

TOWNSHIP 22 SOUTH, RANGE 37 EAST, NMPM  
Section 4: W/2 SW/4  
Section 5: SE/4  
Section 9: W/2 W/2

(l) EXTEND the Crow Flats-Morrow Gas Pool in Eddy County, New Mexico to include therein:

TOWNSHIP 16 SOUTH, RANGE 27 EAST, NMPM  
Section 35: E/2  
Section 36: W/2

(m) EXTEND the South Culebra Bluff-Bone Spring Pool in Eddy County, New Mexico, to include therein:

TOWNSHIP 23 SOUTH, RANGE 28 EAST, NMPM  
Section 25: S/2 SW/4  
Section 27: SW/4

(n) EXTEND the Elkins-San Andres Pool in Chaves County, New Mexico, to include therein:

TOWNSHIP 7 SOUTH, RANGE 28 EAST, NMPM  
Section 21: NE/4

(o) EXTEND the Empire-Abo Pool in Eddy County, New Mexico, to include therein:

TOWNSHIP 17 SOUTH, RANGE 29 EAST, NMPM  
Section 19: S/2 SW/4

(p) EXTEND the Henshaw-Queen Grayburg-San Andres Pool in Eddy County, New Mexico, to include therein:

TOWNSHIP 16 SOUTH, RANGE 31 EAST, NMPM  
Section 19: NE/4 NW/4

(q) EXTEND the Indian Flats-Morrow Gas Pool in Eddy County, New Mexico, to include therein:

TOWNSHIP 21 SOUTH, RANGE 28 EAST, NMPM  
Section 26: W/2

(r) EXTEND the West Nadine-Blinebry Pool in Lea County, New Mexico, to include therein:

TOWNSHIP 20 SOUTH, RANGE 38 EAST, NMPM  
Section 8: NW/4

(s) EXTEND the Peterson-Mississippian Pool in Roosevelt County, New Mexico, to include therein:

TOWNSHIP 4 SOUTH, RANGE 33 EAST, NMPM  
Section 28: NW/4

(t) EXTEND the Race Track-San Andres Pool in Chaves County, New Mexico, to include therein:

TOWNSHIP 10 SOUTH, RANGE 28 EAST, NMPM  
Section 7: S/2 SW/4  
Section 18: NW/4 and N/2 SW/4 and SW/4 SW/4

PAGE 6

EXAMINER HEARING - WEDNESDAY - FEBRUARY 17, 1982

(u) EXTEND the Railroad Mountain-San Andres Pool in Chaves County, New Mexico, to include therein:

TOWNSHIP 8 SOUTH, RANGE 28 EAST, NMPM  
Section 2: NE/4 and E/2 NW/4

(v) EXTEND the Red Lake-Queen-Grayburg-San Andres Pool in Eddy County, New Mexico, to include therein:

TOWNSHIP 17 SOUTH, RANGE 28 EAST, NMPM  
Section 7: S/2  
Section 8: SW/4  
Section 18: E/2 NW/4

(w) EXTEND THE West Sawyer-San Andres Pool in Lea County, New Mexico, to include therein:

TOWNSHIP 10 SOUTH, RANGE 37 EAST, NMPM  
Section 5: SW/4

(x) EXTEND the Turkey Track-Atoka Gas Pool in Eddy County, New Mexico, to include therein:

TOWNSHIP 19 SOUTH, RANGE 29 EAST, NMPM  
Section 15: All

(y) EXTEND the Twin Lakes-San Andres Associated Pool in Chaves County, New Mexico, to include therein:

TOWNSHIP 8 SOUTH, RANGE 28 EAST, NMPM  
Section 13: SE/4  
Section 24: NE/4

TOWNSHIP 9 SOUTH, RANGE 28 EAST, NMPM  
Section 12: S/2 NE/4

TOWNSHIP 9 SOUTH, RANGE 29 EAST, NMPM  
Section 7: S/2  
Section 8: NW/4

NOMENCLATURE ADVERTISEMENT FOR FEBRUARY 1982  
CASE NO. 2453

In the matter of the application of the Oil Conservation Division of the Energy and Minerals Department upon its own motion for an order for the creation of new pools in Eddy and Lea Counties, New Mexico and the extension of certain existing pools in Chaves, Eddy, Lea, and Roosevelt Counties, New Mexico, and giving notice to all persons and parties interested in the subject matter thereof to appear and show cause why such creations and extensions should not be made.

(a) CREATE a new pool in Lea County, New Mexico, classified as a gas pool for Morrow production and designated as the East Bootleg Ridge-Morrow Gas Pool. The discovery well is Getty Oil Company Getty 15 Federal Well No. 1 located in Unit J of Section 15, Township 22 South, Range 33 East, NMPM. Said pool would comprise:

✓ TOWNSHIP 22 SOUTH, RANGE 33 EAST, NMPM  
Section 15: S/2

(b) CREATE a new pool in Lea County, New Mexico, classified as an oil pool for Devonian production and designated as the North King-Devonian Pool. The discovery well is Samedan Oil Corporation Speight Well No. 1 located in Unit B of Section 3, Township 13 South, Range 37 East, NMPM. Said pool would comprise:

✓ TOWNSHIP 13 SOUTH, RANGE 37 EAST, NMPM  
Section 3: NE/4

(c) CREATE a new pool in Eddy County, New Mexico, classified as a gas pool for Atoka production and designated as the North Loving-Atoka Gas Pool. The discovery well is Gulf Oil Corporation Eddy GR State Well No. 1 located in Unit E of Section 16, Township 23 South, Range 28 East, NMPM. Said pool would comprise:

✓ TOWNSHIP 23 SOUTH, RANGE 27 EAST, NMPM  
Section 12: N/2

✓ TOWNSHIP 23 SOUTH, RANGE 28 EAST, NMPM  
Section 4: S/2  
Section 7: All  
Section 8: All  
Section 9: All  
Section 16: All  
Section 17: All  
Section 18: E/2

(d) CREATE a new pool in Lea County, New Mexico, classified as an oil pool for Drinkard production and designated as the Teague-Drinkard Pool. The discovery well is Alpha Twenty-One Production Company Lea Well No. 1 located in Unit B of Section 17, Township 23 South, Range 37 East, NMPM. Said pool would comprise:

✓ TOWNSHIP 23 SOUTH, RANGE 37 EAST, NMPM  
Section 17: NE/4

(e) EXTEND the West Atoka-Morrow Gas Pool in Eddy County, New Mexico, to include therein:

✓ TOWNSHIP 18 SOUTH, RANGE 25 EAST, NMPM  
Section 23: All  
Section 24: W/2

(f) EXTEND the Atoka-Pennsylvanian Gas Pool in Eddy County, New Mexico, to include therein:

✓ TOWNSHIP 18 SOUTH, RANGE 26 EAST, NMPM  
Section 16: W/2

(g) EXTEND the Avalon-Morrow Gas Pool in Eddy County, New Mexico, to include therein:

✓ TOWNSHIP 21 SOUTH, RANGE 26 EAST, NMPM  
Section 2: Lots 1 through 8

(h) EXTEND the Brunson-Fusselman Pool in Lea County, New Mexico, to include therein:

✓ TOWNSHIP 22 SOUTH, RANGE 37 EAST, NMPM  
Section 5: SE/4

(i) EXTEND the Brushy Draw-Delaware Pool in Eddy County, New Mexico, to include therein:

TOWNSHIP 26 SOUTH, RANGE 29 EAST, NMPM  
Section 26: E/2

(j) EXTEND the Buffalo Valley-Pennsylvanian Gas Pool in Chaves County, New Mexico, to include therein:

TOWNSHIP 15 SOUTH, RANGE 27 EAST, NMPM  
Section 23: All  
Section 26: All

(k) EXTEND the Cary-Montoya Pool in Lea County, New Mexico, to include therein:

TOWNSHIP 22 SOUTH, RANGE 37 EAST, NMPM  
Section 4: W/2 SW/4  
Section 5: SE/4  
Section 9: W/2 W/2

(l) EXTEND the Crow Flats-Morrow Gas Pool in Eddy County, New Mexico, to include therein:

TOWNSHIP 16 SOUTH, RANGE 27 EAST, NMPM  
Section 35: E/2  
Section 36: W/2

(m) EXTEND the South Culebra Bluff-Bone Spring Pool in Eddy County, New Mexico, to include therein:

TOWNSHIP 23 SOUTH, RANGE 28 EAST, NMPM  
Section 25: S/2 SW/4  
Section 27: SW/4

(n) EXTEND the Elkins-San Andres Pool in Chaves County, New Mexico, to include therein:

TOWNSHIP 7 SOUTH, RANGE 28 EAST, NMPM  
Section 21: NE/4

(o) EXTEND the Empire-Abo Pool in Eddy County, New Mexico, to include therein:

TOWNSHIP 17 SOUTH, RANGE 29 EAST, NMPM  
Section 19: S/2 SW/4

(p) EXTEND the Henshaw-Queen-Grayburg-San Andres Pool in Eddy County, New Mexico, to include therein:

TOWNSHIP 16 SOUTH, RANGE 31 EAST, NMPM  
Section 19: NE/4 NW/4

(q) EXTEND the Indian Flats-Morrow Gas Pool in Eddy County, New Mexico, to include therein:

TOWNSHIP 21 SOUTH, RANGE 28 EAST, NMPM  
Section 26: W/2

(r) EXTEND the West Nadine-Blainebrv Pool in Lea County, New Mexico, to include therein:

TOWNSHIP 20 SOUTH, RANGE 38 EAST, NMPM  
Section 8: ~~N/2 SE/4~~ NW/4

(s) EXTEND the Peterson-Mississippian Pool in Roosevelt County, New Mexico, to include therein:

TOWNSHIP 4 SOUTH, RANGE 33 EAST, NMPM  
Section 28: NW/4

(t) EXTEND the Race Track-San Andres Pool in Chaves County, New Mexico, to include therein:

TOWNSHIP 10 SOUTH, RANGE 28 EAST, NMPM  
Section 7: S/2 SW/4  
Section 18: NW/4 and N/2 SW/4 and SW/4 SW/4



Nomenclature Advertisement for February, 1982

(u) EXTEND the Railroad Mountain-San Andres Pool in Chaves County, New Mexico, to include therein:

TOWNSHIP 8 SOUTH, RANGE 28 EAST, NMPM ✓  
Section 2: NE/4 and E/2 NW/4

(v) EXTEND the Red Lake-Queen-Grayburg-San Andres Pool in Eddy County, New Mexico, to include therein:

TOWNSHIP 17 SOUTH, RANGE 28 EAST, NMPM ✓  
Section 7: S/2  
Section 8: SW/4  
Section 18: E/2 NW/4

(w) EXTEND the West Sawyer-San Andres Pool in Lea County, New Mexico, to include therein:

TOWNSHIP 10 SOUTH, RANGE 37 EAST, NMPM ✓  
Section 5: SW/4

(x) EXTEND the Turkey Track-Atoka Gas Pool in Eddy County, New Mexico, to include therein:

TOWNSHIP 19 SOUTH, RANGE 29 EAST, NMPM ✓  
Section 15: All


(y) EXTEND the Twin Lakes-San Andres Associated Pool in Chaves County, New Mexico, to include therein:

TOWNSHIP 8 SOUTH, RANGE 28 EAST, NMPM ✓  
Section 13: SE/4  
Section 24: NE/4

TOWNSHIP 9 SOUTH, RANGE 28 EAST, NMPM ✓  
Section 12: S/2 NE/4

TOWNSHIP 9 SOUTH, RANGE 29 EAST, NMPM  
Section 7: ~~NE/4~~ and S/2  
Section 8: NW/4

OIL CONSERVATION DIVISION  
ARTESIA, NEW MEXICO  
DISTRICT II



Nomenclature Advertisement for March, 1982

2-13-81

- (a) Extend the Angell Ranch-Atoka Morrow Gas Pool in Eddy County, New Mexico, to include therein:  
Township 19 South, Range 27 East, NMPM.  
Section 2: S/2  
Section 11: N/2
- (b) Extend the Atoka-Yeso Pool in Eddy County, New Mexico, to include therein:  
Township 18 South, Range 26 East, NMPM.  
Section 26: E/2 NW/4 & E/2 SW/4
- (c) Extend the Boyd-Morrow Gas Pool in Eddy County, New Mexico, to include therein:  
Township 19 South, Range 25 East, NMPM.  
Section 3: E/2
- (d) Extend the Bunker Hill-Penrose Pool in Eddy County, New Mexico, to include therein:  
Township 16 South, Range 31 East, NMPM.  
Section 24: S/2 NW/4 & NE/4 NW/4  
Section 23: N/2 N/2  
Section 14: S/2 SW/4
- (e) Extend the South Carlsbad-Morrow Gas Pool in Eddy County, New Mexico, to include therein:  
Township 23 South, Range 26 East, NMPM.  
Section 36: S/2
- (f) Extend the Dark Canyon-Penn Gas Pool in Eddy County, New Mexico, to include therein:  
Township 23 South, Range 25 East, NMPM.  
Section 31: N/2
- (g) Extend the Happy Valley-Morrow Gas Pool in Eddy County, New Mexico, to include therein:  
Township 22 South, Range 26 East, NMPM.  
Section 20: S/2
- (h) Extend the Herradura Bend-Delaware Pool in Eddy County, New Mexico, to include therein:  
Township 22 South, Range 28 East, NMPM.  
Section 29: NW/4 SW/4
- (i) Extend the North Loving-Morrow Gas Pool in Eddy County, New Mexico, to include therein:  
Township 23 South, Range 28 East, NMPM.  
Section 20: E/2                      Section 27: ALL  
Section 21: ALL                      Section 28: ALL  
Section 22: S/2                      Section 29: ALL
- (j) Extend the Sand Ranch-Morrow Gas Pool in Eddy County, New Mexico, to include therein:  
Township 10 South, Range 29 East, NMPM.  
Section 26: ALL
- (k) Extend the Travis-Upper Penn Pool in Eddy County, New Mexico, to include therein:  
Township 18 South, Range 28 East, NMPM.  
Section 12: S/2 SE/4
- (l) Extend the Turkey Track-SR-Q-G Pool in Eddy County, New Mexico, to include therein:  
Township 18 South, Range 29 East, NMPM.  
Section 22: SE/4 SW/4

2-5-82

Xc: Carl Ulvog ✓  
Santa Fe, NM

Evelyn Downs  
Hobbs, NM