

CASE NO.

7566

APPLICATION,
TRANSCRIPTS,
SMALL EXHIBITS,
ETC.

STATE OF NEW MEXICO
ENERGY AND MINERALS DEPARTMENT
OIL CONSERVATION DIVISION
STATE LAND OFFICE BLDG.
SANTA FE, NEW MEXICO
7 July 1982
EXAMINER HEARING

IN THE MATTER OF:

The hearing called by the Oil Conser-
vation Division on its own motion to
permit Flag-Redfern Oil Co., et al,
to appear and show cause why certain
wells in San Juan County, should not
be plugged and abandoned in accordance
with a Division-approved plugging program.

CASE
7566

BEFORE: Richard L. Stamets

TRANSCRIPT OF HEARING

A P P E A R A N C E S

For the Oil Conservation
Division:

W. Perry Pearce, Esq.
Legal Counsel to the Division
State Land Office Bldg.
Santa Fe, New Mexico 87501

For the Applicant:

1
2 MR. STAMETS: Call next Case 7566. In
3 the matter of the hearing called by the Oil Conservation
4 Division on its own motion to permit Flag-Redfern Oil Co.,
5 Principal, National Surety Corporation, and other interested
6 parties to appear and show cause why four wells in San Juan
7 County, New Mexico, should not be plugged and abandoned in
8 accordance with a Division-approved plugging program.

9 MR. PEARCE: Mr. Examiner, I am W. Perry
10 Pearce, appearing in this matter on behalf of the New Mexico
11 Oil Conservation Division, and the applicant requests that
12 this matter be dismissed.

13 MR. STAMETS: Case 7566 will be dismissed.
14

15 (Hearing concluded.)
16
17
18
19
20
21
22
23
24
25

C E R T I F I C A T E

I, SALLY W. BOYD, C.S.R., DO HEREBY CERTIFY that the foregoing Transcript of Hearing before the Oil Conservation Division was reported by me; that the said transcript is a full, true, and correct record of the hearing, prepared by me to the best of my ability.

Sally W. Boyd CSR

I do hereby certify that the foregoing is a complete record of the proceedings in the Examiner hearing of Case No. 7566, heard by me on 7-17 19 82

Richard R. Starn, Examiner
Oil Conservation Division

SALLY W. BOYD, C.S.R.

Box 197-B

Santa Fe, New Mexico 87501

Phone (505) 455-7409

STATE OF NEW MEXICO
ENERGY AND MINERALS DEPARTMENT
OIL CONSERVATION DIVISION
STATE LAND OFFICE BLDG.
SANTA FE, NEW MEXICO
12 May 1982

EXAMINER HEARING

IN THE MATTER OF:

The hearing called by the Oil Conservation Division on its own motion to permit Flag-Redfern Oil Co, Principal, et al, to appear and show cause why four wells in San Juan County, New Mexico, should not be plugged and abandoned in accordance with a Division-Approved plugging program.

CASE
7566

BEFORE: Richard L. Stamets

TRANSCRIPT OF HEARING

A P P E A R A N C E S

For the Oil Conservation
Division:

Michael Cunningham, Pro Tem
W. Perry Pearce, Esq.
Legal Counsel to the Division
State Land Office Bldg.
Santa Fe, New Mexico 87501

For the Applicant:

1
2 MR. STAMETS: Call next Case 7566, in the
3 matter of the hearing called by the Oil Conservation Division
4 on its own motion to permit Flag-Redfern Oil Company, National
5 Surety Corporation, and other interested parties, to appear
6 and show cause why four wells in San Juan County, should not
7 be plugged and abandoned in accordance with a Division-Approved
8 plugging program.

9 And the Division is going to continue this
10 case until the July 7 Examiner Hearing.

11
12 (Hearing concluded.)
13
14
15
16
17
18
19
20
21
22
23
24
25

C E R T I F I C A T E

I, SALLY W. BOYD, C.S.R., DO HEREBY CERTIFY that
the foregoing Transcript of Hearing before the Oil Conserva-
tion Division was reported by me; that the said transcript
is a full, true, and correct record of the hearing, prepared
by me to the best of my ability.

Sally W. Boyd CSR

I do hereby certify that the foregoing is
a complete record of the proceedings in
the Examiner hearing of Case No. 2566,
heard by me on 5-12 1982.
Richard L. Thomas, Examiner
Oil Conservation Division

SALLY W. BOYD, C.S.R.
Rt. 1 Box 193-B
Santa Fe, New Mexico 87301
Phone (505) 455-7409



BRUCE KING
GOVERNOR
LARRY KEHOE
SECRETARY

STATE OF NEW MEXICO
ENERGY AND MINERALS DEPARTMENT
OIL CONSERVATION DIVISION

July 30, 1982

POST OFFICE BOX 2086
STATE LAND OFFICE BUILDING
SANTA FE, NEW MEXICO 87501
(505) 827-2434

Flag-Redfern Oil Company
P. O. Box 23
Midland, Texas 79702

Re: CASE NO. 7566
ORDER NO. R-7040

Applicant:

OCD (Flag-Redfern Oil Co.)

Dear Sir:

Enclosed herewith are two copies of the above-referenced
Division order recently entered in the subject case.

Yours very truly,


JOE D. RAMEY
Director

JDR/fd

Copy of order also sent to:

Hobbs OCD x
Artesia OCD x
Aztec OCD x

Other Charles R. Ervin Insurance

STATE OF NEW MEXICO
ENERGY AND MINERALS DEPARTMENT
OIL CONSERVATION DIVISION

IN THE MATTER OF THE HEARING
CALLED BY THE OIL CONSERVATION
DIVISION FOR THE PURPOSE OF
CONSIDERING:

CASE NO. 7566
Order No. R-7040

IN THE MATTER OF THE HEARING CALLED BY THE OIL CONSERVATION DIVISION ON ITS OWN MOTION TO PERMIT FLAG-REDFERN OIL CO., PRINCIPAL, NATIONAL SURETY CORPORATION, AND ALL OTHER INTERESTED PARTIES TO APPEAR AND SHOW CAUSE WHY FOUR WELLS, BEING THE JULANDER NO. 1 LOCATED IN UNIT L, SECTION 34, JULANDER NO. 2 LOCATED IN UNIT I, SECTION 33; HARGIS NO. 1 IN UNIT G, SECTION 33; AND HARGIS NO. 2 LOCATED IN UNIT J, SECTION 33, ALL IN TOWNSHIP 30 NORTH, RANGE 12 WEST, SAN JUAN COUNTY, SHOULD NOT BE PLUGGED AND ABANDONED IN ACCORDANCE WITH A DIVISION-APPROVED PLUGGING PROGRAM.

ORDER OF THE DIVISION

BY THE DIVISION:

This cause came on for hearing at 9 a.m. on July 7, 1982, at Santa Fe, New Mexico, before Examiner Richard L. Stamets.

NOW, on this 28th day of July, 1982, the Division Director, having considered the record and the recommendations of the Examiner, and being fully advised in the premises,

FINDS:

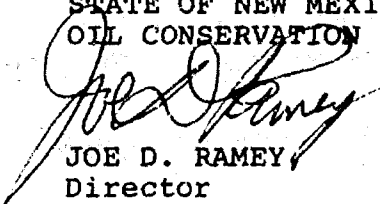
That all of the subject wells have been plugged or are in the process of being plugged and Case No. 7566 should be dismissed.

IT IS THEREFORE ORDERED:

That Case No. 7566 is hereby dismissed.

DONE at Santa Fe, New Mexico, on the day and year hereinabove designated.

STATE OF NEW MEXICO
OIL CONSERVATION DIVISION


JOE D. RAMEY
Director


S E A L

Dockets Nos. 23-82 and 24-82 are tentatively set for July 21 and August 4, 1982. Applications for hearing must be filed at least 22 days in advance of hearing date.

DOCKET: COMMISSION HEARING - FRIDAY - JUNE 25, 1982

OIL CONSERVATION COMMISSION - 9 A.M.
OIL CONSERVATION DIVISION CONFERENCE
ROOM, STATE LAND OFFICE BUILDING,
SANTA FE, NEW MEXICO

The following cases were continued from the June 22, 1982, Commission Hearing:

CASE 7522: (DE NOVO)

Application of Santa Fe Exploration Co. for an unorthodox gas well location, Eddy County, New Mexico. Applicant, in the above-styled cause, seeks approval of an unorthodox location 660 feet from the North and West lines of Section 14, Township 20 South, Range 25 East, Permo-Penn, Strawn, Atoka and Morrow formations, the N/2 of said Section 14 to be dedicated to the well.

Upon application of Chama Petroleum Company, this case will be heard De Novo pursuant to the provisions of Rule 1220.

CASE 7521: (DE NOVO)

Application of William B. Barnhill for an unorthodox gas well location, Eddy County, New Mexico. Applicant, in the above-styled cause, seeks approval of an unorthodox location 660 feet from the South and West lines of Section 35, Township 19 South, Range 25 East, Permo-Penn, Strawn, Atoka and Morrow formations, the S/2 of said Section 35 to be dedicated to the well.

Upon application of Chama Petroleum Company and William B. Barnhill, this case will be heard De Novo pursuant to the provisions of Rule 1220.

Docket No. 22-82

DOCKET: EXAMINER HEARING - WEDNESDAY - JULY 7, 1982

9. A.M. - OIL CONSERVATION DIVISION, MORGAN
HALL, STATE LAND OFFICE BUILDING, SANTA FE,
NEW MEXICO

The following cases will be heard before Richard L. Stamets, Examiner, or Daniel S. Nutter, Alternate Examiner:

CASE 7566: (Continued from May 12, 1982, Examiner Hearing)

In the matter of the hearing called by the Oil Conservation Division on its own motion to permit Flag-Radfern Oil Co., Principal, National Surety Corporation, and all other interested parties to appear and show cause why four wells, being the Julander No. 1 located in Unit L, Section 34; Julander No. 2 located in Unit I, Section 33; Hargis No. 1 located in Unit G, Section 33; and Hargis No. 2 located in Unit J, Section 33, all in Township 30 North, Range 12 West, San Juan County, should not be plugged and abandoned in accordance with a Division-approved plugging program.

CASE 7560: (Continued from May 12, 1982, Examiner Hearing)

In the matter of the hearing called by the Oil Conservation Division on its own motion to permit Charles H. Heisen, Fidelity and Deposit Company of Maryland, Surety, and all other interested parties to appear and show cause why the Crownpoint Well No. 1, located in Unit F, Section 18, Township 18 North, Range 13 West, McKinley County, should not be plugged and abandoned in accordance with a Division-approved plugging program.

CASE 7619: Application of Merriam Oil & Gas Corp. for pool creation and special pool rules, Rio Arriba County, New Mexico. Applicant, in the above-styled cause, seeks the creation of a new Gallup Pool to comprise Sections 3, 4, 8, 9, 10, 14, and 15, Township 23 North, Range 6 West, and the promulgation of special rules therefor including 160-acre spacing for oil and gas.

CASE 7620: Application of Mesa Petroleum Company for compulsory pooling, Chaves County, New Mexico. Applicant, in the above-styled cause, seeks an order pooling all mineral interests in all formations from the surface through the base of the Abo formation underlying the SW/4 of Section 8, Township 5 South, Range 25 East, to be dedicated to a well to be drilled at a standard location thereon. Also to be considered will be the cost of drilling and completing said well and the allocation of the cost thereof as well as actual operating costs and charges for supervision, designation of applicant as operator of the well and a charge for risk involved in drilling said well.

CASE 7548: (Continued from June 23, 1982, Examiner Hearing)

Application of Tahoe Oil & Cattle Co. for salt water disposal, Lea County, New Mexico. Applicant, in the above-styled cause, seeks authority to dispose of produced salt water into the San Andres formation in the perforated interval from 4932 feet to 4992 feet in its Schwalbe Well No. 1, located in Unit P of Section 21, Township 9 South, Range 37 East, West Sawyer-San Andres Pool.

CASES 7528, 7529, 7532, 7533 and 7534: (Continued from May 12, 1982, Examiner Hearing)

Application of Jack J. Grynberg for compulsory pooling, Chaves County, New Mexico. Applicant, in each of the following 5 cases, seeks an order pooling all mineral interests down through the Abo formation underlying the lands specified in each case, each to form a standard 160-acre gas spacing and proration unit to be dedicated to a well to be drilled at a standard location thereon. Also to be considered in each case will be the cost of drilling and completing said wells and the allocation of the cost thereof as well as actual operating costs and charges for supervision, designation of applicant as operator of the wells and a charge for risk involved in drilling said wells:

CASE 7528: NW/4 Section 4, Township 5 South, Range 24 East

CASE 7529: NE/4 Section 4, Township 5 South, Range 24 East

CASE 7532: SE/4 Section 27, Township 6 South, Range 24 East

CASE 7533: SW/4 Section 27, Township 6 South, Range 24 East

CASE 7534: NW/4 Section 34, Township 6 South, Range 24 East

CASE 7521: In the matter of the hearing called by the Oil Conservation Division on its own motion for an order creating, abolishing, and extending certain pools in Chaves, Eddy, and Lea Counties, New Mexico.

- (a) CREATE a new pool in Eddy County, New Mexico, classified as a gas pool for Wolfcamp production and designated as the Big Sinks-Wolfcamp Gas Pool. The discovery well is the Perry R. Bass, Poker Lake Unit Well No. 50 located in Unit B of Section 4, Township 25 South, Range 31 East, NNPM. Said pool would comprise:

TOWNSHIP 25 SOUTH, RANGE 31 EAST, NNPM
Section 4: N/2

- (b) CREATE a new pool in Eddy County, New Mexico, classified as a gas pool for Atoka production and designated as the East Black River-Atoka Gas Pool. The discovery well is the Pogo Production Company MAN State Well No. 1 located in Unit E of Section 14, Township 24 South, Range 27 East, NNPM. Said pool would comprise:

TOWNSHIP 24 SOUTH, RANGE 27 EAST, NNPM
Section 14: W/2

- (c) CREATE a new pool in Eddy County, New Mexico, classified as a gas pool for Morrow production and designated as the Black River-Morrow Gas Pool. The discovery well is the HNG Oil Company Loving 1 State Well No. 1 located in Unit B of Section 1, Township 24 South, Range 27 East, NNPM. Said pool would comprise:

TOWNSHIP 24 SOUTH, RANGE 27 EAST, NNPM
Section 1: N/2

- (d) CREATE a new pool in Eddy County, New Mexico, classified as a gas pool for Morrow production and designated as the Dog Town Draw-Morrow Gas Pool. The discovery well is the Perry R. Bass Poker Lake Unit Well No. 49 located in Unit E of Section 17, Township 24 South, Range 30 East, NNPM. Said pool would comprise:

TOWNSHIP 24 SOUTH, RANGE 30 EAST, NNPM
Section 17: W/2

- (e) CREATE a new pool in Lea County, New Mexico, classified as an oil pool for Yates production and designated as the East Eumont-Yates Pool. The discovery well is the Ike Lovelady, Inc. Linwood Well No. 1 located in Unit F of Section 30, Township 19 South, Range 38 East, NNPM. Said pool would comprise:

TOWNSHIP 19 SOUTH, RANGE 38 EAST, NNPM
Section 30: NW/4

- (f) CREATE a new pool in Lea County, New Mexico, classified as an oil pool for Bone Spring production and designated as the Featherstone-Bone Spring Pool. The discovery well is the Superior Oil Company Featherstone Federal Well No. 1 located in Unit G of Section 21, Township 20 South, Range 35 East, NNPM. Said pool would comprise:

TOWNSHIP 20 SOUTH, RANGE 35 EAST, NNPM
Section 21: NE/4

- (g) CREATE a new pool in Eddy County, New Mexico, classified as a gas pool for Atoka production and designated as the Livingston Ridge-Atoka Gas Pool. The discovery well is the Perry R. Bass James Ranch Unit Well No. 12 located in Unit G of Section 21, Township 22 South, Range 30 East, NNPM. Said pool would comprise:

TOWNSHIP 22 SOUTH, RANGE 30 EAST, NNPM
Section 21: E/2

- (h) CREATE a new pool in Lea County, New Mexico, classified as an oil pool for Yates production and designated as the West Madine-Yates Pool. The discovery well is the Ike Lovelady, Inc. McNeill Well No. 1 located in Unit M of Section 33, Township 19 South, Range 38 East, NNPM. Said pool would comprise:

TOWNSHIP 19 SOUTH, RANGE 38 EAST, NNPM
Section 33: SW/4

- (i) ABOLISH the South Pook Tank-Morrow Gas Pool in Eddy County, New Mexico, heretofore classified, defined, and described as:

TOWNSHIP 24 SOUTH, RANGE 24 EAST, NNPM
Section 2: W/2

- (j) EXTEND the Baldrige Canyon-Morrow Gas Pool in Eddy County, New Mexico, to include therein:

TOWNSHIP 24 SOUTH, RANGE 24 EAST, NNPM
Section 1: W/2
Section 2: All
Section 14: S/2

- (k) EXTEND the West Bitter Lakes-San Andres Pool in Chaves County, New Mexico, to include therein:

TOWNSHIP 10 SOUTH, RANGE 25 EAST, NNPM
Section 17: NE/4 NE/4 and W/2 NE/4

- (l) EXTEND the East Carlsbad-Wolfcamp Gas Pool in Eddy County, New Mexico, to include therein:

TOWNSHIP 21 SOUTH, RANGE 27 EAST, NNPM
Section 21: All
Section 22: W/2

- (m) EXTEND the Chaveroo-San Andres Pool in Chaves County, New Mexico, to include therein:

TOWNSHIP 8 SOUTH, RANGE 33 EAST, NMPM
Section 7: S/2
Section 8: SW/4

- (n) EXTEND the East Eagle Creek Atoka-Morrow Gas Pool in Eddy County, New Mexico, to include therein:

TOWNSHIP 17 SOUTH, RANGE 26 EAST, NMPM
Section 32: W/2

- (o) EXTEND the Malaga-Atoka Gas Pool in Eddy County, New Mexico, to include therein:

TOWNSHIP 24 SOUTH, RANGE 28 EAST, NMPM
Section 10: W/2

- (p) EXTEND the East Mason-Delaware Pool in Lea County, New Mexico, to include therein:

TOWNSHIP 26 SOUTH, RANGE 32 EAST, NMPM
Section 16: NW/4

- (q) EXTEND the Panjack-Abo Gas Pool in Chaves County, New Mexico, to include therein:

TOWNSHIP 9 SOUTH, RANGE 26 EAST, NMPM
Section 31: SE/4
Section 32: All

- (r) EXTEND the Racetrack-San Andres Pool in Chaves County, New Mexico, to include therein:

TOWNSHIP 10 SOUTH, RANGE 28 EAST, NMPM
Section 20: SW/4

- (s) EXTEND the East Red Lake Queen-Grayburg Pool in Eddy County, New Mexico, to include therein:

TOWNSHIP 16 SOUTH, RANGE 29 EAST, NMPM
Section 30: NW/4

- (t) EXTEND the West Sawyer-San Andres Pool in Lea County, New Mexico, to include therein:

TOWNSHIP 10 SOUTH, RANGE 37 EAST, NMPM
Section 3: NW/4

- (u) EXTEND the Scharb-Bone Spring Pool in Lea County, New Mexico, to include therein:

TOWNSHIP 19 SOUTH, RANGE 35 EAST, NMPM
Section 9: SW/4

- (v) EXTEND the Turkey Track-Atoka Gas Pool in Eddy County, New Mexico, to include therein:

TOWNSHIP 18 SOUTH, RANGE 29 EAST, NMPM
Section 28: N/2

DOCKET: COMMISSION HEARING - WEDNESDAY - JULY 14, 1982

OIL CONSERVATION COMMISSION - 9 A.M.
MORGAN HALL, STATE LAND OFFICE BUILDING
SANTA FE, NEW MEXICO

CASE 7496: (DE NOVO)

Application of Viking Petroleum, Inc. for an unorthodox location, Chaves County, New Mexico. Applicant, in the above-styled cause, seeks approval for the unorthodox location of an Abo gas well located 62 feet from the South line and 1984 feet from the East line of Section 29, Township 5 South, Range 24 East, the SE/4 of said Section 29 to be dedicated to the well.

Upon application of Viking Petroleum, Inc., this case will be heard De Novo pursuant to the provisions of Rule 1220.

CASE 7329: (DE NOVO)

Application of Loco Hills Water Disposal Company for an exception to Order No. R-3221, Eddy County, New Mexico. Applicant, in the above-styled cause, seeks an exception to Order No. R-3221 to permit the commercial disposal of produced brine into several unlined surface pits located in the N/2 SW/4 SW/4 of Section 16, Township 17 South, Range 30 East.

Upon application of Loco Hills Water Disposal Company, this case will be heard De Novo pursuant to the provisions of Rule 1220.

Dockets Nos. 14-82 and 15-82 are tentatively set for May 26 and June 9, 1982. Applications for hearing must be filed at least 22 days in advance of hearing date..

DOCKET: EXAMINER HEARING - WEDNESDAY - MAY 12, 1982

9 A.M. - OIL CONSERVATION DIVISION CONFERENCE ROOM,
STATE LAND OFFICE BUILDING, SANTA FE, NEW MEXICO

The following cases will be heard before Richard L. Stanets, Examiner, or Daniel S. Nutter, Alternate Examiner:

- ALLOWABLE: (1) Consideration of the allowable production of gas for June, 1982, from fifteen prorated pools in Lea, Eddy, and Chaves Counties, New Mexico.
- (2) Consideration of the allowable production of gas for June, 1982, from four prorated pools in San Juan, Rio Arriba, and Sandoval Counties, New Mexico.

CASE 7540: (Continued and Readvertised)

In the matter of the hearing called by the Oil Conservation Division on its own motion to permit Pauly-Anderson-Pritchard, William H. Pauly, and all other interested parties to appear and show cause why the Maloy Well No. 1, located in Unit P, Section 16, Township 29 North, Range 11 West, San Juan County, should not be plugged and abandoned in accordance with a Division-approved plugging program.

CASE 7538: (Continued and Readvertised)

In the matter of the hearing called by the Oil Conservation Division on its own motion to permit Francis L. Harvey and all other interested parties to appear and show cause why the Pinkstaff Estate Well No. 2, located in Unit A, Section 29, Township 29 North, Range 10 West, San Juan County, should not be re-entered and plugged and abandoned in accordance with a Division-approved plugging program.

CASE 7566: In the matter of the hearing called by the Oil Conservation Division on its own motion to permit Flag-Redfern Oil Co., Principal, National Surety Corporation, and all other interested parties to appear and show cause why four wells, being the Julander No. 1 located in Unit L, Section 34; Julander No. 2 located in Unit I, Section 33; Hargis No. 1 located in Unit G, Section 33; and Hargis No. 2 located in Unit J, Section 33, all in Township 30 North, Range 12 West, San Juan County, should not be plugged and abandoned in accordance with a Division-approved plugging program.

CASE 7560: (Continued from April 28, 1982, Examiner Hearing)

In the matter of the hearing called by the Oil Conservation Division on its own motion to permit Charles E. Heisen, Fidelity and Deposit Company of Maryland, Surety, and all other interested parties to appear and show cause why the Crownpoint Well No. 1, located in Unit F, Section 18, Township 18 North, Range 13 West, McKinley County, should not be plugged and abandoned in accordance with a Division-approved plugging program.

CASE 7542: (Continued from April 14, 1982, Examiner Hearing)

In the matter of the hearing called by the Oil Conservation Division on its own motion to permit Benson-Montin-Greer Drilling Corporation, Hartford Accident and Indemnity Company, and all other interested parties to appear and show cause why the following wells: Dustin No. 1, located in Unit K, Section 6, and the Gallegos Canyon Unit No. 2, located in Unit K, Section 35, both in Township 29 North, Range 12 West, and the Segal No. 1, located in Unit K, Section 10, and the Price No. 1, located in Unit N, Section 15, both in Township 31 North, Range 13 West, San Juan County, should not be plugged and abandoned in accordance with Division-approved plugging programs.

CASE 7567: Application of Harvey E. Yates Company for a unit agreement, Lea County, New Mexico. Applicant, in the above-styled cause, seeks approval for the Richardson Unit Area, comprising 1,283.35 acres, more or less, of State and Fee lands in Townships 13 and 14 South, Range 36 East.

CASE 7565: (Continued from April 28, 1982, Examiner Hearing)

Application of Delta Drilling Company for a unit agreement, Lea County, New Mexico. Applicant, in the above-styled cause, seeks approval for the North Mescalero Unit Area, comprising 719.77 acres, more or less, of State, Fee and Federal lands in Townships 9 and 10 South, Range 32 East.

CASE 7568: Application of Petroleum Corp. of Delaware for a dual completion, Eddy County, New Mexico. Applicant, in the above-styled cause, seeks approval for the dual completion of its Superior Federal Well No. 6 located in Unit N of Section 6, Township 20 South, Range 29 East, East Burton Flat Field, to produce oil from the Strawn formation through tubing and gas from the Morrow formation through the casing-tubing annulus by means of a cross-over assembly.

Examiner Hearing - WEDNESDAY - MAY 12, 1982

CASE 7569: Application of Petroleum Corp. of Delaware for downhole commingling, Eddy County, New Mexico. Applicant, in the above-styled cause, seeks approval for the downhole commingling of Atoka and Morrow production in the wellbores of its Parkway West Unit Well No. 3, located in Unit K of Section 29, and Well No. 10, located in Unit G of Section 27, both in Township 19 South, Range 29 East.

CASE 7570: Application of J. Cleo Thompson for three unorthodox oil well locations, Eddy County, New Mexico. Applicant, in the above-styled cause, seeks approval for three unorthodox well locations, being 660 feet from the North line and 1330 feet from the West line, 660 feet from the North line and 2630 feet from the East line, and 660 feet from the North line and 1330 feet from the East line, all in Section 2, Township 17 South, Range 30 East, Square Lake Pool.

CASE 7516: (Continued from March 31, 1982, Examiner Hearing)

Application of Benson-Montin-Greer for a unit agreement, Rio Arriba County, New Mexico. Applicant, in the above-styled cause, seeks approval for the North Canada Ojitos Unit Area, comprising 12,361 acres, more or less, of Jicarilla Apache Indian lands in Township 27 North, Range 1 West.

CASE 7571: Application of Yates Petroleum Corporation for compulsory pooling, Chaves County, New Mexico. Applicant, in the above-styled cause, seeks an order pooling all mineral interests from the surface through the Abo formation underlying the SE/4 of Section 9, the SW/4 of Section 10, the NW/4 of Section 15, all in Township 6 South, Range 26 East, each to form a standard 160-acre spacing and proration unit to be dedicated to a well to be drilled at a standard location thereon. Also to be considered will be the cost of drilling and completing said wells and the allocation of the cost thereof as well as actual operating costs and charges for supervision, designation of applicant as operator of the wells and a charge for risk involved in drilling said wells.

CASE 7551: (Continued from April 14, 1982, Examiner Hearing)

Application of Harvey E. Yates Company for compulsory pooling, Chaves County, New Mexico. Applicant, in the above-styled cause, seeks an order pooling all mineral interests in the Wolfcamp through Mississippian formations underlying the E/2 of Section 21, Township 11 South, Range 31 East, to be dedicated to a well to be drilled at a standard location thereon. Also to be considered will be the cost of drilling and completing said well and the allocation of the cost thereof as well as actual operating costs and charges for supervision, designation of applicant as operator of the well and a charge for risk involved in drilling said well.

CASE 7572: Application of Anadarko Production Company for a waterflood expansion, Eddy County, New Mexico. Applicant, in the above-styled cause, seeks authority to expand its Ballard GSA Waterflood Project by drilling and converting ten wells located in Unit N of Section 5, Units N and P of Section 6, Units F, H, J, and P of Section 7, Units F and N of Section 8, and Unit F of Section 17, all in Township 18 South, Range 29 East, Loco Hills Pool.

CASE 7573: Application of Anadarko Production Company for a waterflood expansion, Eddy County, New Mexico. Applicant, in the above-styled cause, seeks authority to expand its West Square Lake Waterflood Project by the conversion to water injection of five wells located in Units J and N of Section 9, D and H of Section 10, and J of Section 3, all in Township 17 South, Range 30 East.

CASE 7574: Application of Sun Exploration and Production Company for two non-standard gas proration units and an unorthodox location, Lea County, New Mexico. Applicant, in the above-styled cause, seeks approval of two 160-acre non-standard Jalmat gas proration units comprising the NW/4 of Section 21, for its Boren & Greer Com Well No. 2 in Unit C and the NE/4 of Section 20, for its Boren & Greer Com Well No. 3, to be drilled at an unorthodox location 660 feet from the North line and 940 feet from the East line of said Section 20, all in Township 22 South, Range 36 East. Applicant further seeks rescission of Order No. R-5688.

CASE 7575: Application of Eagle Oil & Gas Co. for an unorthodox gas well location, Eddy County, New Mexico. Applicant, in the above-styled cause, seeks approval for an unorthodox gas well location for a Wolfcamp-Penn test well to be drilled 1500 feet from the South line and 660 feet from the East line of Section 2, Township 17 South, Range 27 East, the S/2 of said Section 2 to be dedicated to the well.

CASES 7576 and 7577: Application of Apollo Oil Company for compulsory pooling, Lea County, New Mexico. Applicant, in each of the following cases, seeks an order pooling all mineral interests from the surface through the base of the San Andres formation underlying the lands specified in each case, each to form a standard 40-acre oil spacing and proration unit to be dedicated to a well to be drilled at a standard location thereon. Also to be considered will be the cost of drilling and completing said wells and the allocation of the cost thereof as well as actual operating costs and charges for supervision, designation of applicant as operator of the wells and a charge for risk involved in drilling said wells:

CASE 7576: NE/4 SW/4 Section 6, Township 19 South, Range 38 East

CASE 7577: SE/4 SW/4 Section 6, Township 19 South, Range 38 East

Examiner Hearing - WEDNESDAY - MAY 12, 1982

- CASE 7578: Application of MGF Oil Corporation for compulsory pooling, Lea County, New Mexico. Applicant, in the above-styled cause, seeks an order pooling all mineral interests from the surface down through the Seven Rivers formation underlying the SE/4 of Section 31, Township 19 South, Range 39 East, to form a standard 160-acre gas proration unit to be dedicated to a well to be drilled at a standard location thereon. Also to be considered will be the cost of drilling and completing said well and the allocation of the cost thereof as well as actual operating costs and charges for supervision, designation of applicant as operator of the well and a charge for risk involved in drilling said well.
- CASE 7579: Application of MGF Oil Corporation for compulsory pooling, Lea County, New Mexico. Applicant, in the above-styled cause, seeks an order pooling all mineral interests from the surface down through the Seven Rivers formation underlying the N/2 NW/4 of Section 5, Township 20 South, Range 39 East, to form a non-standard 80-acre gas proration unit to be dedicated to a well to be drilled at a standard location thereon. Also to be considered will be the cost of drilling and completing said well and the allocation of the cost thereof as well as actual operating costs and charges for supervision, designation of applicant as operator of the well and a charge for risk involved in drilling said well.
- CASE 7580: Application of MGF Oil Corporation for compulsory pooling, Lea County, New Mexico. Applicant, in the above-styled cause, seeks an order pooling all mineral interests from the surface to the base of the Seven Rivers formation underlying the SW/4 of Section 31, Township 19 South, Range 39 East, to form a standard 160-acre gas proration unit to be dedicated to a well to be drilled at a standard location thereon. Also to be considered will be the cost of drilling and completing said well and the allocation of the cost thereof as well as actual operating costs and charges for supervision, designation of applicant as operator of the well and a charge for risk involved in drilling said well.
- CASE 7581: Application of Estoril Producing Corp. for an unorthodox gas well location, Lea County, New Mexico. Applicant, in the above-styled cause, seeks approval for the unorthodox location of a well to be drilled 660 feet from the South line and 990 feet from the East line of Section 10, Township 23 South, Range 34 East, Antelope Ridge-Morrow Gas Pool, the S/2 of said Section 10 to be dedicated to the well.
- CASES 7582 thru 7585: Application of Jack J. Grynberg for compulsory pooling, Chaves County, New Mexico. Applicant, in each of the following cases, seeks an order pooling all mineral interests down through the Abo formation underlying the lands specified in each case, each to form a standard 160-acre gas spacing and proration unit to be dedicated to a well to be drilled at a standard location thereon. Also to be considered will be the cost of drilling and completing said wells and the allocation of the cost thereof as well as actual operating costs and charges for supervision, designation of applicant as operator of the wells and a charge for risk involved in drilling said wells:
- CASE 7582: NW/4 Section 13, Township 6 South, Range 24 East
- CASE 7583: NE/4 Section 13, Township 6 South, Range 24 East
- CASE 7584: SW/4 Section 13, Township 6 South, Range 24 East
- CASE 7585: NW/4 Section 24, Township 6 South, Range 24 East
- CASES 7525 thru 7534: (Continued from April 28, 1982, Examiner Hearing)
- Application of Jack J. Grynberg for compulsory pooling, Chaves County, New Mexico. Applicant, in each of the following 10 cases, seeks an order pooling all mineral interests down through the Abo formation underlying the lands specified in each case, each to form a standard 160-acre gas spacing and proration unit to be dedicated to a well to be drilled at a standard location thereon. Also to be considered in each case will be the cost of drilling and completing said wells and the allocation of the cost thereof as well as actual operating costs and charges for supervision, designation of applicant as operator of the wells and a charge for risk involved in drilling said wells:
- CASE 7525: SW/4 Section 3, Township 5 South, Range 24 East
- CASE 7526: NW/4 Section 3, Township 5 South, Range 24 East
- CASE 7527: SE/4 Section 3, Township 5 South, Range 24 East
- CASE 7528: NW/4 Section 4, Township 5 South, Range 24 East
- CASE 7529: NE/4 Section 4, Township 5 South, Range 24 East
- CASE 7530: NW/4 Section 11, Township 6 South, Range 24 East
- CASE 7531: SW/4 Section 11, Township 6 South, Range 24 East
- CASE 7532: SE/4 Section 27, Township 6 South, Range 24 East
- CASE 7533: SW/4 Section 27, Township 6 South, Range 24 East
- CASE 7534: NW/4 Section 34, Township 6 South, Range 24 East

Examiner Hearing - WEDNESDAY - MAY 17, 1982

CASE 7515: (Continued from April 14, 1982, Examiner Hearing)

Application of Four Corners Gas Producers Association for designation of a tight formation, San Juan County, New Mexico. Applicant, in the above-styled cause, seeks the designation of the Dakota formation underlying all or portions of Townships 26 and 27 North, Ranges 12 and 13 West, Township 28 North, Range 13 West, Township 29 North, Ranges 13 through 15 West, and Township 30 North, Ranges 14 and 15 West, containing 164,120 acres, more or less, as a tight formation pursuant to Section 107 of the Natural Gas Policy Act and 18 CFR Section 271. 701-705.

CASE 7586: Application of Standard Resources Corp. for designation of a tight formation, Chaves and Eddy Counties, New Mexico. Applicant, in the above-styled cause, seeks the designation of the Abo formation underlying all or portions of Township 15 South, Ranges 23 through 25 East, Township 19 South, Range 20 East, and Township 20 South, Range 20 East, all in Chaves County; in Eddy County: Township 16 South, Ranges 23 through 26 East, Township 17 South, Ranges 21, 23, 24, and 25 East, and Township 18 South, Ranges 21, 23, 24 and 25 East, Township 19 South, Ranges 21, 23, and 24 East, and Township 20 South, Ranges 21, 23, and 24 East, containing 460,800 acres, more or less, as a tight formation pursuant to Section 107 of the Natural Gas Policy Act and 18 CFR Section 271. 701-705.

CASE 7587: In the matter of the hearing called by the Oil Conservation Division on its own motion for an order creating, abolishing, and extending vertical and horizontal limits of certain pools in Chaves, Eddy, and Lea Counties, New Mexico:

- (a) CREATE a new pool in Lea County, New Mexico, classified as a gas pool for Wolfcamp production and designated as the Draper Mill-Wolfcamp Gas Pool. The discovery well is the HNG Oil Company Vaca Draw 16 State Well No. 1 located in Unit E of Section 16, Township 25 South, Range 33 East, NMPM. Said pool would comprise:

TOWNSHIP 25 SOUTH, RANGE 33 EAST, NMPM
Section 16: W/2

- (b) CREATE a new pool in Lea County, New Mexico, classified as a gas pool for Morrow production and designated as the Jabalina-Morrow Gas Pool. The discovery well is the Amoco Production Company Perro Grande Unit Well No. 1 located in Unit J of Section 6, Township 26 South, Range 35 East, NMPM. Said pool would comprise:

TOWNSHIP 26 SOUTH, RANGE 35 EAST, NMPM
Section 6: E/2

- (c) ABOLISH the Diamond Mound-Morrow Gas Pool in Chaves and Eddy Counties, New Mexico, as heretofore classified, defined, and described as:

TOWNSHIP 15 SOUTH, RANGE 27 EAST, NMPM
Section 35: All

TOWNSHIP 15 SOUTH, RANGE 28 EAST, NMPM
Section 31: E/2

TOWNSHIP 16 SOUTH, RANGE 28 EAST, NMPM
Section 3: Lots 1 through 16
Section 4: Lots 1 through 16
Section 5: Lots 1 through 16
Section 6: Lots 1, 2, 7, 8, 9, 10, 15, 16, and S/2

- (d) EXTEND the vertical limits of the Diamond Mound-Atoka Gas Pool in Chaves and Eddy Counties, New Mexico, to include the Morrow formation, and redesignate said pool to Diamond Mound-Atoka-Morrow Gas Pool, and extend the horizontal limits of said pool to include acreage from abolished Diamond Mound-Morrow Gas Pool and one additional well as follows:

TOWNSHIP 15 SOUTH, RANGE 27 EAST, NMPM
Section 35: All

TOWNSHIP 15 SOUTH, RANGE 28 EAST, NMPM
Section 31: E/2

TOWNSHIP 16 SOUTH, RANGE 27 EAST, NMPM
Section 9: S/2

TOWNSHIP 16 SOUTH, RANGE 28 EAST, NMPM
Section 3: Lots 1 through 16
Section 4: Lots 1 through 16
Section 5: Lots 1 through 16
Section 6: Lots 1, 2, 7, 8, 9, 10, 15, 16, and S/2

- (e) EXTEND the Burton Flat-Strawn Gas Pool in Eddy County, New Mexico, to include therein:

TOWNSHIP 20 SOUTH, RANGE 28 EAST, NMPM
Section 35: E/2
Section 36: N/2

- (f) EXTEND the Crow Flats-Morrow Gas Pool in Eddy County, New Mexico to include therein:

TOWNSHIP 17 SOUTH, RANGE 27 EAST, NMPM
Section 1: All
Section 12: W/2

- (g) EXTEND the South Culebra Bluff-Atoka Gas Pool in Eddy County, New Mexico, to include therein:

TOWNSHIP 23 SOUTH, RANGE 28 EAST, NMPM
Section 10: All
Section 11: W/2
Section 14: W/2
Section 15: W/2
Section 34: W/2

- (h) EXTEND the South Empire-Morrow Gas Pool in Eddy County, New Mexico, to include therein:

TOWNSHIP 17 SOUTH, RANGE 29 EAST, NMPM
Section 17: N/2

- (i) EXTEND the Golden Lane-Strawn Gas Pool in Eddy County, New Mexico, to include therein:

TOWNSHIP 20 SOUTH, RANGE 30 EAST, NMPM
Section 28: All

- (j) EXTEND the Kennedy Farms-Morrow Gas Pool in Eddy County, New Mexico, to include therein:

TOWNSHIP 17 SOUTH, RANGE 26 EAST, NMPM
Section 10: N/2

- (k) EXTEND the East Lakica-Morrow Gas Pool in Lea County, New Mexico, to include therein:

TOWNSHIP 18 SOUTH, RANGE 34 EAST, NMPM
Section 36: S/2

TOWNSHIP 18 SOUTH, RANGE 35 EAST, NMPM
Section 31: S/2

- (l) EXTEND the Little Box Canyon-Morrow Gas Pool in Eddy County, New Mexico, to include therein:

TOWNSHIP 21 SOUTH, RANGE 22 EAST, NMCM
Section 18: E/2

- (m) EXTEND the Malaga-Atoka Gas Pool in Eddy County, New Mexico, to include therein:

TOWNSHIP 24 SOUTH, RANGE 28 EAST, NMPM
Section 11: E/2

- (n) EXTEND the South Millman-Morrow Gas Pool in Eddy County, New Mexico, to include therein:

TOWNSHIP 19 SOUTH, RANGE 28 EAST, NMPM
Section 16: N/2

- (o) EXTEND the East Millman-Queen-Grayburg Pool in Eddy County, New Mexico, to include therein:

TOWNSHIP 19 SOUTH, RANGE 29 EAST, NMPM
Section 7: NE/4

- (p) EXTEND the Millman Strawn Gas Pool in Eddy County, New Mexico, to include therein:

TOWNSHIP 13 SOUTH, RANGE 28 EAST, NMPM
Section 8: S/2

- (q) EXTEND the West Nadine-Blinsbry Pool in Lea County, New Mexico, to include therein:

TOWNSHIP 20 SOUTH, RANGE 38 EAST, NMPM
Section 9: SW/4

- (r) EXTEND the West Usudo-Morrow Gas Pool in Lea County, New Mexico, to include therein:

TOWNSHIP 20 SOUTH, RANGE 35 EAST, NMPM
Section 11: S/2
Section 12: S/2

- (s) EXTEND the Pecos Slope-Abo Gas Pool in Chaves County, New Mexico, to include therein:

TOWNSHIP 4 SOUTH, RANGE 24 EAST, NMPM

Section 24: S/2
Section 25: All
Section 26: E/2
Section 35: W/2 and NE/4
Section 36: N/2

TOWNSHIP 4 SOUTH, RANGE 25 EAST, NMPM

Section 19: SW/4
Section 30: W/2
Section 31: NW/4

TOWNSHIP 5 SOUTH, RANGE 24 EAST, NMPM

Section 2: NW/4
Section 7: All
Section 8: All
Section 9: N/2 and SW/4
Section 16: W/2
Section 17 thru 20: All
Section 21: W/2
Section 28: W/2
Section 29: All
Section 30: All
Section 31: N/2
Section 32: N/2
Section 33: NW/4

TOWNSHIP 5 SOUTH, RANGE 25 EAST, NMPM

Section 1 thru 5: All
Section 6: E/2
Section 7: SW/4 and E/2
Section 8 thru 12: All
Section 14 thru 22: All
Section 23: N/2
Section 27: N/2
Section 28 thru 30: All
Section 31: NE/4
Section 32: N/2
Section 33: All
Section 34: All

TOWNSHIP 6 SOUTH, RANGE 24 EAST, NMPM

Section 2: All
Section 11 thru 14: All
Section 22 thru 28: All
Section 34: E/2
Section 35: All
Section 36: All

Examiner Hearing - WEDNESDAY - MAY 12, 1982

TOWNSHIP 6 SOUTH, RANGE 26 EAST, NMPM

Section 4 thru 6: All
Section 7 thru 8: All
Section 9: N/2
Section 17 thru 20: All
Section 29 thru 32: All

TOWNSHIP 7 SOUTH, RANGE 24 EAST, NMPM

Section 1: All
Section 2: All
Section 3: E/2
Section 9 thru 15: All
Section 22 thru 27: All
Section 34 thru 36: All

TOWNSHIP 7 SOUTH, RANGE 25 EAST, NMPM

Section 6: W/2
Section 7: S/2
Section 13: SW/4
Section 14: S/2
Section 15: S/2
Section 18 and 19: All
Section 20: S/2
Section 22 thru 27: All
Section 29 thru 32: All
Section 34 thru 36: All

TOWNSHIP 7 SOUTH, RANGE 26 EAST, NMPM

Section 5: All
Section 6: All
Section 7 thru 10: All
Section 11: W/2
Section 15 thru 17: All
Section 18: N/2
Section 19 thru 22: All
Section 28 thru 32: All

TOWNSHIP 8 SOUTH, RANGE 24 EAST, NMPM

Section 1 through 3: All
Section 10: E/2
Section 11: All
Section 12: All

TOWNSHIP 8 SOUTH, RANGE 25 EAST, NMPM

Section 1 through 12: All
Section 13 through 16: N/2

TOWNSHIP 8 SOUTH, RANGE 26 EAST, NMPM

Section 6: W/2

- (c) EXTEND the West Pecos Slope-Abo Gas Pool in Chaves County, New Mexico, to include therein:

TOWNSHIP 8 SOUTH, RANGE 22 EAST, NMPM

Section 23: SE/4
Section 24: S/2 and NE/4
Section 25 through 27: All
Section 28: E/2

TOWNSHIP 8 SOUTH, RANGE 23 EAST, NMPM

Section 3 through 5: All
Section 6: N/2
Section 8 through 10: N/2
Section 17: W/2
Section 18: SE/4
Section 19: All
Section 20: W/2
Section 29: W/2
Section 30: All
Section 31: All
Section 32: W/2

TOWNSHIP 9 SOUTH, RANGE 21 EAST, NNPM

Section 3: W/2
Section 4: All
Section 5: All
Section 6: E/2
Section 8: All

- (u) EXTEND the East Red Lake-Queen-Grayburg Pool in Eddy County, New Mexico, to include therein:

TOWNSHIP 16 SOUTH, RANGE 29 EAST, NNPM

Section 25: E/2 NE/4 and NE/4 SE/4

- (v) EXTEND the Sand Ranch-Morrow Gas Pool in Chaves County, New Mexico, to include therein:

TOWNSHIP 10 SOUTH, RANGE 29 EAST, NNPM

Section 26: All

- (w) EXTEND the Sawyer-San Andres Associated Pool in Lea County, New Mexico, to include therein:

TOWNSHIP 10 SOUTH, RANGE 38 EAST, NNPM

Section 4: SW/4

- (x) EXTEND the Tom-Tom-San Andres Pool in Chaves County, New Mexico, to include therein:

TOWNSHIP 9 SOUTH, RANGE 31 EAST, NNPM

Section 7: All

- (y) EXTEND the Turkey Track-Morrow Gas Pool in Eddy County, New Mexico, to include therein:

TOWNSHIP 19 SOUTH, RANGE 29 EAST, NNPM

Section 2: W/2
Section 7: N/2

- (z) EXTEND the Twin Lakes-San Andres Associated Pool in Chaves County, New Mexico, to include therein:

TOWNSHIP 3 SOUTH, RANGE 29 EAST, NNPM

Section 18: N/2 SE/4 and SE/4 SE/4

- (aa) EXTEND the South Vacuum-Wolfcamp Pool in Lea County, New Mexico, to include therein:

TOWNSHIP 18 SOUTH, RANGE 35 EAST, NNPM

Section 16: SE/4

DOCKET: COMMISSION HEARING - MONDAY - MAY 17, 1982

Docket No. 14-82

OIL CONSERVATION COMMISSION - 9 A.M.
ROOM 205 - STATE LAND OFFICE BUILDING,
SANTA FE, NEW MEXICO.

CASE 7522: (DE NOVO)

Application of Santa Fe Exploration Co. for an unorthodox gas well location, Eddy County, New Mexico Applicant, in the above-styled cause, seeks approval of an unorthodox location 660 feet from the North and West lines of Section 14, Township 20 South, Range 25 East, Permo-Penn. Strawn, Atoka and Morrow formations, the N/2 of said Section 14 to be dedicated to the well.

Upon application of Chama Petroleum Company, this case will be heard De Novo pursuant to the provisions of Rule 1220.

CASE 7476: (DE NOVO)

Application of Jack J. Grynberg for compulsory pooling, Chaves County, New Mexico. Applicant, in the above-styled cause, seeks an order pooling all mineral interests down through and including the Abo formation, underlying two 160-acre gas spacing units, being the NE/4 and SE/4, respectively, of Section 12, Township 5 South, Range 24 East, each to be dedicated to a well to be drilled at a standard location thereon. Also to be considered will be the cost of drilling and completing said well and the allocation of the cost thereof as well as actual operating costs and charges for supervision, designation of applicant as operator of the well and a charge for risk involved in drilling said well.

Upon application of Mesa Petroleum Company, this case will be heard De Novo pursuant to the provisions of Rule 1220.

CASE 7513: (DE NOVO)

Application of Mesa Petroleum Company for compulsory pooling, Chaves County, New Mexico. Applicant, in the above-styled cause, seeks an order pooling all mineral interests in the Abo formation underlying the SE/4 of Section 12, Township 5 South, Range 24 East, to be dedicated to a well to be drilled at a standard location thereon. Also to be considered will be the cost of drilling and completing said well and the allocation of the cost thereof as well as actual operating costs and charges for supervision, designation of applicant as operator of the well and a charge for risk involved in drilling said well.

Upon application of Mesa Petroleum Company, this case will be heard De Novo pursuant to the provisions of Rule 1220.

P 243 079 933
RECEIPT FOR CERTIFIED MAIL

NO INSURANCE COVERAGE PROVIDED—
 NOT FOR INTERNATIONAL MAIL
 (See Reverse)

TO: Charles R. Ervin Ins. P. O. Box 1431 Midland, Texas 79702	
POSTAGE	
REGISTERED FEE	
INSURANCE FEE	
POSTAGE AND FEES	
POSTMARK OF DATE	

P 243 079 934
RECEIPT FOR CERTIFIED MAIL

NO INSURANCE COVERAGE PROVIDED—
 NOT FOR INTERNATIONAL MAIL
 (See Reverse)

TO: Flag-Redfern Oil Co. P. O. Box 23 Midland, Texas 79702	
POSTAGE	
REGISTERED FEE	
INSURANCE FEE	
POSTAGE AND FEES	
POSTMARK OF DATE	

1. The following service is requested (check one):
☒ Show to whom and date delivered.
☐ Show to whom, date, and address of delivery.
☐ RESTRICTED DELIVERY
 Show to whom and date delivered.
☐ RESTRICTED DELIVERY
 Show to whom, date, and address of delivery \$
 (CONSULT POSTMASTER FOR FEES)

2. ARTICLE ADDRESSED TO:
 Charles R. Ervin Insurance
 P. O. Box 1431
 Midland, Texas 79702

3. ARTICLE DESCRIPTION:
 REGISTERED NO. CERTIFIED NO. INSURED NO.
 P 243 079 933

(Always obtain signature of addressee or agent)

I have received the article described above.
 SIGNATURE ☒ Addressee ☐ Authorized agent
David Hunt

4. DATE OF DELIVERY **MAY 7 1982**

5. ADDRESS (Complete only if requested)

6. UNABLE TO DELIVER BECAUSE:

1. The following service is requested (check one):
☒ Show to whom and date delivered.
☐ Show to whom, date, and address of delivery.
☐ RESTRICTED DELIVERY
 Show to whom and date delivered.
☐ RESTRICTED DELIVERY
 Show to whom, date, and address of delivery \$
 (CONSULT POSTMASTER FOR FEES)

2. ARTICLE ADDRESSED TO:
 Flag-Redfern Oil Company
 P. O. Box 23
 Midland, Texas 79702

3. ARTICLE DESCRIPTION:
 REGISTERED NO. CERTIFIED NO. INSURED NO.
 P 243 079 934

(Always obtain signature of addressee or agent)

I have received the article described above.
 SIGNATURE ☐ Addressee ☒ Authorized agent
David

4. DATE OF DELIVERY **MAY 5 1982**

5. ADDRESS (Complete only if requested)

6. UNABLE TO DELIVER BECAUSE:

CLERK'S INITIALS *210*

UNITED STATES POSTAL SERVICE
OFFICIAL BUSINESS

SENDER INSTRUCTIONS

- Print your name, address, and ZIP Code in the space below.
- Complete items 1, 2, and 3 on the reverse.
 - Mark down payment code and attach to front of article if space permits. Otherwise affix to back of article.
 - Enclose article "Return Receipt Requested" adjacent to number.

PERMIT FOR PRIME
USE TO AVOID PAYMENT
OF POSTAGE, \$300



RETURN
TO



OIL CONSERVATION DIVISION

(Name of Sender)

POST OFFICE BOX 2088

(Street or P.O. Box)

SANTA FE, NEW MEXICO 87501

(City, State, and ZIP Code)

UNITED STATES POSTAL SERVICE
OFFICIAL BUSINESS

SENDER INSTRUCTIONS

- Print your name, address, and ZIP Code in the space below.
- Complete items 1, 2, and 3 on the reverse.
 - Mark down payment code and attach to front of article if space permits. Otherwise affix to back of article.
 - Enclose article "Return Receipt Requested" adjacent to number.

PERMIT FOR PRIME
USE TO AVOID PAYMENT
OF POSTAGE, \$300



RETURN
TO



OIL CONSERVATION DIVISION

(Name of Sender)

POST OFFICE BOX 2088

(Street or P.O. Box)

SANTA FE, NEW MEXICO 87501

(City, State, and ZIP Code)



STATE OF NEW MEXICO
ENERGY AND MINERALS DEPARTMENT
OIL CONSERVATION DIVISION

BRUCE KING
GOVERNOR
LARRY KEHOE
SECRETARY

May 3, 1982

POST OFFICE BOX 2088
STATE LAND OFFICE BUILDING
SANTA FE, NEW MEXICO 87501
(505) 827-2434

CERTIFIED - RETURN
RECEIPT REQUESTED

Flag-Redfern Oil Company
P. O. Box 23
Midland, Texas 79702

Charles R. Ervin Insurance
P. O. Box 1431
Midland, Texas 79702

Re: Julander Well No. 1, located
in Unit L of Section 34,
Julander Well No. 2, located
in Unit I, Hargis Well No. 1,
located in Unit G, and Hargis
Well No. 2, located in Unit J,
all in Section 33, all in
Township 30 North, Range 12
West, San Juan County
Plugging Bond

Gentlemen:

Enclosed is a copy of the docket of the Examiner Hearing
to be held on Wednesday, May 12, 1982, at 9 o'clock a.m. in
the Oil Conservation Division Conference Room, State Land
Office Building, Santa Fe, New Mexico. Case 7566 concerns
the above-captioned subject matter.

Very truly yours,

W. PERRY PEARCE
General Counsel

WPP/fd
enc.




STATE OF NEW MEXICO
ENERGY AND MINERALS DEPARTMENT
OIL CONSERVATION DIVISION
AZTEC DISTRICT OFFICE

BRUCE KING
GOVERNOR
LARRY KEHOE
SECRETARY

1000 RIO BRAZOS ROAD
AZTEC, NEW MEXICO 87410
(505) 334-0178

March 2, 1982



Mr. Perry Pearce
General Counsel
NMOCD
Santa Fe, NM 87501

Case 7566

Re: Julander #1 L-34-30N-12W
Julander #2 I-33-30N-12W
Hargis #1 G-33-30N-12W
Hargis #2 J-33-30N-12W

Dear Perry:

Enclosed is a copy of a letter I wrote to Flag-Redfern Oil Co. on March 6, 1981, directing them to plug four abandoned wells. As one year has elapsed and I have had no reply from Flag-Redfern, I wish to turn this matter over to the Legal Department, to take whatever action you deem necessary.

Flag-Redfern has a \$50,000.00 Blanket Bond, #5171784.

Very truly yours,

Charles Gholson
Deputy Inspector

CG/lh


cc: Richard Staments
Reading file



BOLICE KING
GOVERNOR
LARRY KEHDE
SECRETARY

STATE OF NEW MEXICO
ENERGY AND MINERALS DEPARTMENT

OIL CONSERVATION DIVISION
AZTEC DISTRICT OFFICE



1000 RIO BRAZOS ROAD
AZTEC, NEW MEXICO 87410
(505) 334-8178

March 6, 1981

Flag-Redfern Oil Company
P. O. Box 23
Midland, Texas 79701

Re: Julander #1 L-34-30N-12W
Julander #2 I-33-30N-12W
Hargis #1 G-33-30N-12W
Hargis #2 J-33-30N-12W

Gentlemen:

As you are aware, the above wells have been disconnected and temporarily abandoned for the past twelve to twenty-two years. In order to protect hydrocarbon bearing zones and fresh water, you are directed to plug and abandon these wells within 90 days, or show cause why they should not be plugged. Failure to comply will necessitate a demand upon the bonding company to plug the wells.

Sincerely,

Charles Gholson
Deputy Inspector

cc: Mr. Ernest Padilla, Oil Conservation Division, Santa Fe
Reading File

CG:no

ORDERS

STATE OF NEW MEXICO
ENERGY AND MINERALS DEPARTMENT
OIL CONSERVATION DIVISION

IN THE MATTER OF THE HEARING
CALLED BY THE OIL CONSERVATION
DIVISION FOR THE PURPOSE OF
CONSIDERING:

CASE NO. 7566
Order No. R-7040

RL

IN THE MATTER OF THE HEARING CALLED BY THE OIL CONSERVATION
DIVISION ON ITS OWN MOTION TO PERMIT FLAG-REDFERN OIL CO.,
PRINCIPAL, NATIONAL SURETY CORPORATION, AND ALL OTHER INTERESTED
PARTIES TO APPEAR AND SHOW CAUSE WHY FOUR WELLS, BEING THE
JULANDER NO. 1 LOCATED IN UNIT L, SECTION 34, JULANDER NO. 2
LOCATED IN UNIT I, SECTION 33; HARGIS NO. 1 IN UNIT G, SECTION
33; AND HARGIS NO. 2 LOCATED IN UNIT J, SECTION 33, ALL IN
TOWNSHIP 30 NORTH, RANGE 12 WEST, SAN JUAN COUNTY, SHOULD NOT BE
PLUGGED AND ABANDONED IN ACCORDANCE WITH A DIVISION-APPROVED
PLUGGING PROGRAM.

ORDER OF THE DIVISION *JS*

BY THE DIVISION:

This cause came on for hearing at 9 a.m. on July 7, 1982,
at Santa Fe, New Mexico, before Examiner Richard L. Stamets.

NOW, on this _____ day of July, 1982, the Division
Director, having considered the record and the recommendations
of the Examiner, and being fully advised in the premises,

FINDS:

all of the subject wells have been plugged or are in
That ~~the applicant's request for dismissal should be~~
granted. The process of being plugged and Case No. 7566
should be dismissed.

IT IS THEREFORE ORDERED:

That Case No. 7566 is hereby dismissed.

DONE at Santa Fe, New Mexico, on the day and year
hereinabove designated.

STATE OF NEW MEXICO
OIL CONSERVATION DIVISION

JOE D. RAMEY,
Director

S E A L

3 wells P & A
1 well