

Cont. to Sept. 15

Dinner

DOCKET MAILED

Date 7/26/82
8/20/82
9/13/82

CASE NO.

7630

APPLICATION,
TRANSCRIPTS,
SMALL EXHIBITS,
ETC.

STATE OF NEW MEXICO
ENERGY AND MINERALS DEPARTMENT
OIL CONSERVATION DIVISION
STATE LAND OFFICE BLDG.
SANTA FE, NEW MEXICO
15 September 1982

EXAMINER HEARING

IN THE MATTER OF:

Application of Ralph Nix for an oil
treating plant permit, Eddy County,
New Mexico.

CASE
7630

BEFORE: Daniel S. Nutter

TRANSCRIPT OF HEARING

A P P E A R A N C E S

For the Oil Conservation
Division:

W. Perry Pearce, Esq.
Legal-Counsel to the Division
State Land Office Bldg.
Santa Fe, New Mexico 87501

For the Applicant:

1
2 MR. NUTTER: Call next Case 7630.

3 MR. PEARCE: That is on the application
4 of Ralph Nix for an oil treating plant permit, Eddy County,
5 New Mexico.

6 MR. NUTTER: Applicant in this case has
7 requested dismissal.

8 Case Number 7630 will be dismissed.

9
10 (Hearing concluded.)
11
12
13
14
15
16
17
18
19
20
21
22
23
24
25

C E R T I F I C A T E

I, SALLY W. BOYD, C.S.R., DO HEREBY CERTIFY that
the foregoing Transcript of Hearing before the Oil Conserva-
tion Division was reported by me; that the said transcript
is a full, true, and correct record of the hearing, prepared
by me to the best of my ability.

Sally W. Boyd CSR

I do hereby certify that the foregoing is
a complete record of the proceedings in
the Examiner hearing of Case No. 7630
heard by me on 9/15 1987.

[Signature], Examiner
Oil Conservation Division

SALLY W. BOYD, C.S.R.
1001 191 B
Suite 70, New Mexico 87501
Phone (505) 455-7409

STATE OF NEW MEXICO
ENERGY AND MINERALS DEPARTMENT
OIL CONSERVATION DIVISION
STATE LAND OFFICE BLDG.
SANTA FE, NEW MEXICO
1 September 1982

EXAMINER HEARING

IN THE MATTER OF:

Application of Ralph Nix for an oil	CASE
treating plant permit, Eddy County,	7630
New Mexico.	

BEFORE: Richard L. Stampets

TRANSCRIPT OF HEARING

A P P E A R A N C E S

For the Oil Conservation	W. Perry Pearce, Esq.
Division:	Legal Counsel to the Division
	State Land Office Bldg.
	Santa Fe, New Mexico 87501

For the Applicant:

MR. STAMETS: Call next Case 7630.

MR. PEARCE: That is the application of
Ralph Nix for an oil treating plant permit, Eddy County, New
Mexico.

MR. STAMETS: At the request of the
applicant this case will be continued to the September 15th
Examiner Hearing.

(Hearing concluded.)

C E R T I F I C A T E

I, SALLY W. BOYD, C.S.R., DO HEREBY CERTIFY that
the foregoing Transcript of Hearing before the Oil Conserva-
tion Division was reported by me; that the said transcript
is a full, true, and correct record of the hearing, prepared
by me to the best of my ability.

Sally W. Boyd CSR

I do hereby certify that the foregoing is
a complete record of the proceedings in
the Examiner hearing of Case No. 76-36
heard by me on 9-19-82

Richard L. Shaw, Examiner
Oil Conservation Division

1
2
3
4
5
6
7
8
9
10
11
12
13
14
15
16
17
18
19
20
21
22
23
24
25

ENCLOSURE
JAN 1983
RECEIVED
FBI - NEW YORK
FBI - NEW YORK
FBI - NEW YORK

1
2
3
4
5
6
7
8
9
10
11
12
13
14
15
16
17
18
19
20
21
22
23
24
25

1

STATE OF NEW MEXICO
ENERGY AND MINERALS DEPARTMENT
OIL CONSERVATION DIVISION
STATE LAND OFFICE BLDG.
SANTA FE, NEW MEXICO
4 August 1982

EXAMINER HEARING

IN THE MATTER OF:

Application of Ralph Nix for an
oil treating plant permit, Eddy
County, New Mexico.

CASE
7630

BEFORE: Richard L. Stamets

TRANSCRIPT OF HEARING

A P P E A R A N C E S

For the Oil Conservation
Division:

Thomas C. H. Mills, Esq. for
W. Perry Pearce, Esq.
Legal Counsel to the Division
State Land Office Bldg.
Santa Fe, New Mexico 87501

For the Applicant:

1
2 MR. STAMETS: The hearing will please come
3 to order.

4 We'll call first this morning Case 7630.

5 MR. MILLS: Application of Ralph Nix for
6 an oil treatment plant permit, Eddy County, New Mexico.

7 MR. STAMETS: At the request of the appli-
8 cant Case 7630 will be continued to the September 1st Examiner
9 Hearing.

10
11 (Hearing concluded.)
12
13
14
15
16
17
18
19
20
21
22
23
24
25

C E R T I F I C A T E


I, SALLY W. BOYD, C.S.R., DO HEREBY CERTIFY that the foregoing Transcript of Hearing Before the Oil Conservation Division was reported by me; that the said transcript is a full, true, and correct record of the hearing, prepared by me to the best of my ability.

Sally W. Boyd CSR

I do hereby certify that the foregoing is a complete record of the proceedings in the Examiner hearing of Case No. 7630, heard by me on 8-4 1982,
Richard L. Lamm, Examiner
Oil Conservation Division

SALLY W. BOYD, C.S.R.
1 Box 973-B
Broomfield, Colorado 80020
Phone (303) 435-7407

1
2
3
4
5
6
7
8
9
10
11
12
13
14
15
16
17
18
19
20
21
22
23
24
25



POST OFFICE BOX 6888
STATE LAND OFFICE BUILDING
SANTA FE, NEW MEXICO 87501
(505) 827-8434

September 30, 1982

Mr. Chad Dickerson R
Losee, Carson & Dickerson
Attorneys at Law
P. O. Drawer 239
Artesia, New Mexico 88211-0239

Re: CASE NO. 7630
ORDER NO. R-7077

Applicant:

Ralph Nix

Dear Sir:

Enclosed herewith are two copies of the above-referenced Division order recently entered in the subject case.

Yours very truly,

JOE D. RANEY
Director

JDR/fd

Copy of order also sent to:

Hobbs OCD _____ x
Artesia OCD _____ x
Aztec OCD _____

Other

STATE OF NEW MEXICO
ENERGY AND MINERALS DEPARTMENT
OIL CONSERVATION DIVISION

IN THE MATTER OF THE HEARING
CALLED BY THE OIL CONSERVATION
DIVISION FOR THE PURPOSE OF
CONSIDERING:

CASE NO. 7630
Order No. R-7077

APPLICATION OF RALPH NIX FOR AN
OIL TREATING PLANT PERMIT, EDDY
COUNTY, NEW MEXICO.

ORDER OF THE DIVISION

BY THE DIVISION:

This cause came on for hearing at 9 a.m. on September 15, 1982, at Santa Fe, New Mexico, before Examiner Daniel S. Nutter.

NOW, on this 30th day of September, 1982, the Division Director, having considered the record and the recommendations of the Examiner, and being fully advised in the premises,

FINDS:

That the applicant's request for dismissal should be granted.

IT IS THEREFORE ORDERED:

That Case No. 7630 is hereby dismissed.

DONE at Santa Fe, New Mexico, on the day and year hereinabove designated.

STATE OF NEW MEXICO
OIL CONSERVATION DIVISION


JOE D. RAMEY,
Director



S E A L

Dockets Nos. 31-82 and 32-82 are tentatively set for September 29 and October 13, 1982. Applications for hearing must be filed at least 22 days in advance of hearing date.

DOCKET: EXAMINER HEARING WEDNESDAY-SEPTEMBER 15, 1982

9 A.M. - MORGAN HALL, STATE LAND OFFICE BUILDING
SANTA FE, NEW MEXICO

The following cases will be heard before Daniel S. Matter, Examiner, or Richard L. Stamets, Alternate Examiner:

- ALLOWABLE:** (1) Consideration of the allowable production of gas for October, 1982, from fifteen prorated pools in Lea, Eddy, and Chaves Counties, New Mexico.
- (2) Consideration of the allowable production of gas for October, 1982, from four prorated pools in San Juan, Rio Arriba, and Sandoval Counties, New Mexico.

CASE 7638: (Continued and Readvertised)

In the matter of the hearing called by the Oil Conservation Division on its own motion to permit Cibola Energy Corporation, American Employers Insurance Company and all other interested parties to appear and show cause why the Simms Ranch Well No. 1, located in Unit N, Section 9, the Clyde Berlier Well No. 1, located in Unit K and the Clyde Berlier Well No. 2, located in Unit F, both in Section 21, the Mora Ranch Well No. 3 located in Unit M and the Mora Ranch Well No. 4, located in Unit M, both in Section 5, all in Township 21 North, Range 21 East, Mora County, should not be plugged and abandoned in accordance with a Division-approved plugging program.

CASE 7637: (Continued from August 18, 1982, Examiner Hearing)

In the matter of the hearing called by the Oil Conservation Division on its own motion to permit R.A.F. Enterprises, Fireman's Fund Insurance Company and all other interested parties to appear and show cause why the Shaw Well No. 1, located in Unit M, Section 18, Township 4 North, Range 8 East, Torrance County, should not be plugged and abandoned in accordance with a Division-approved plugging program.

CASE 7635: (Continued from September 1, 1982, Examiner Hearing)

In the matter of the hearing called by the Oil Conservation Division on its own motion to permit CO₂-in-Action, Travelers Indemnity and all other interested parties to appear and show cause why the Trigg Well No. 3 located in Unit J, Section 25, Township 15 North, Range 28 East, San Miguel County, should not be plugged and abandoned in accordance with a Division-approved plugging program.

CASE 7636: (Continued from September 1, 1982, Examiner Hearing)

In the matter of the hearing called by the Oil Conservation Division on its own motion to permit CO₂-in-Action, Travelers Indemnity and all other interested parties to appear and show cause why the Amistad No. 1 located in Unit E of Section 18, and the Amistad No. 2 located in Unit D of Section 7, both in Township 19 North, Range 36 East, Union County, should not be plugged and abandoned in accordance with a Division-approved plugging program.

CASE 7673: Application of Yates Petroleum Corporation for a unit agreement, Eddy County, New Mexico. Applicant, in the above-styled cause, seeks approval for the Almost Texas Unit Area, comprising 3,840 acres, more or less, of State and Federal lands in Township 26 South, Range 31 East.

CASE 7664: (Continued from September 1, 1982, Examiner Hearing)

Application of Yates Petroleum Corporation for a unit agreement, Chaves County, New Mexico. Applicant, in the above-styled cause, seeks approval for the Little Cuevo Unit Area, comprising 13,407 acres, more or less, of State and Fee Lands in Township 17 South, Range 18 East.

CASE 7674: Application of Trican Energy, Inc. for a unit agreement, Lea County, New Mexico. Applicant, in the above-styled cause, seeks approval for the Javalina Basin Unit Area, comprising 3,840 acres, more or less, of State and Federal lands in Township 25 South, Range 34 East.

CASE 7675: Application of Texaco Inc. for downhole commingling, Lea County, New Mexico. Applicant, in the above-styled cause, seeks approval for the downhole commingling of Justis Blinbry, Justis Tubb-Drinkard, and Justis Devonian production in the wellbore of its G. L. Erwin "A" Federal Well No. 2 located in Unit K, Section 35, Township 24 South, Range 37 East.

- CASE 7676:** Application of Tenneco Oil Company for salt water disposal, Lea County, New Mexico. Applicant, in the above-styled cause, seeks authority to dispose of produced salt water into the Delaware formation in the perforated interval from 4970 feet to 4982 feet in its Jennings Fed. Well No. 3 located in Unit B of Section 14, Township 24 South, Range 32 East.
- CASE 7677:** Application of Anadarko Production Company for a waterflood expansion, Lea County, New Mexico. Applicant, in the above-styled cause, seeks authority to expand its Teas Yates Waterflood Project by converting two wells located in Unit F of Sections 13 and 14, Township 27 South, Range 33 East and drilling three new injection wells at unorthodox locations in Units M of Section 11 and Unit L of Section 13, Township 20 South, Range 33 East, and Unit E of Section 18, Township 20 South, Range 34 East.
- CASE 7678:** Application of Phillips Petroleum Company for a pressure maintenance project, Lea County, New Mexico. Applicant in the above-styled cause, seeks authority to institute a pressure maintenance project in the Vacuum Grayburg-San Andres Pool by the injection of water into the Grayburg San Andres formation through eight injection wells to be drilled at unorthodox locations in Section 35, Township 17 South, Range 34 East, as follows: 2630 feet from the South line and 1330 feet from the West line; 2630 feet from the South and West lines; 2630 feet from the South line and 1330 feet from the East line; 1310 feet from the South line and 1330 feet from the West line; 1310 feet from the South line and 10 feet from the East line; 10 feet from the South line and 1310 feet from the East line; 1330 feet from the North line and 1310 feet from the West line; and 1330 feet from the North line and 10 feet from the West line. Applicant also proposes two production wells at unorthodox locations in said Section 35 as follows: 1310 feet from the South line and 2630 feet from the East line and 1310 feet from the South and East lines.
- CASE 7630:** (Continued from September 1, 1982, Examiner Hearing - This Case will be Dismissed)
- Application of Ralph Nix for an oil treating plant permit, Eddy County, New Mexico. Applicant, in the above-styled cause, seeks authority for the construction and operation of an oil treating plant for the purpose of treating and reclaiming sediment oil at a site in the SW/4 NE/4 of Section 18, Township 19 South, Range 26 East.
- CASE 7671:** (Continued from September 1, 1982, Examiner Hearing)
- Application of Texas Eastern Developments, Inc. for an exception to Rule 307, San Juan County, New Mexico. Applicant in the above-styled cause, seeks an exception to Rule 307 of the Division Rules and Regulations to permit it to draw a vacuum on the Shiprock Gallup Oil Pool reservoir through 16 wells in Sections 16 and 17, Township 29 North, Range 18 West. Applicant further seeks an administrative procedure whereby it could extend the proposed vacuum system to include additional wells in the same reservoir.
- CASE 7679:** Application of C & K Petroleum, Inc. for the amendment of Order No. R-4857-A and for compulsory pooling, Lea County, New Mexico. Applicant, in the above-styled cause, seeks the amendment of Division Order No. R-4857-A to provide that the lands pooled by said order shall be the W/2 SE/4 of Section 27, Township 16 South, Range 37 East, dedicated to its Ship 27 Well No. 2 located in Unit O in said Section 27. Applicant further seeks an order pooling all mineral interests in the Pennsylvania formation underlying the E/2 SE/4 of the aforesaid Section 27, to be dedicated to a well to be drilled in Unit P of said Section 27. Also to be considered will be the cost of drilling and completing said well and the allocation of the cost thereof as well as actual operating costs and charges for supervision, designation of applicant as operator of the well and a charge for risk involved in drilling said well.
- CASE 7680:** Application of Unichem International, Inc. for an exception to Order No. R-3221, Eddy County, New Mexico. Applicant, in the above-styled cause, seeks an exception to Order No. R-3221 to permit the commercial disposal of produced brine into several unlined surface pits located in Section 11, Township 23 South, Range 29 East.
- CASE 7681:** Application of Cibola Energy Corporation for an unorthodox gas well location, Chaves County, New Mexico. Applicant, in the above-styled cause, seeks approval for the unorthodox location of an Ordovician gas well to be drilled 330 feet from the North line and 990 feet from the East line of Section 13, Township 9 South, Range 27 East, the E/2 of said Section 13 to be dedicated to the well.

Examiner Hearing - WEDNESDAY - SEPTEMBER 15, 1982

CASE 7682: Application of Cibola Energy Corporation for an unorthodox gas well location, Chaves County, New Mexico. Applicant, in the above-styled cause, seeks approval for the unorthodox location of a Mississippian gas well drilled 330 feet from the North line and 330 feet from the West line of Section 34, Township 11 South, Range 28 East, the W/2 of said Section 34 to be dedicated to the well.

CASE 7683: Application of S & I Oil Company for compulsory pooling, San Juan County, New Mexico. Applicant, in the above-styled cause, seeks an order pooling all mineral interests in the Gallup formation underlying the E/2 SE/4 of Section 12, Township 29 North, Range 15 West, to be dedicated to a well drilled at a standard location thereon. Also to be considered will be the cost of drilling and completing said well and the allocation of the cost thereof as well as actual operating costs and charges for supervision, designation of applicant as operator of the well and a charge for risk involved in drilling said well.

CASE 7684: Application of R. E. Lauritsen for compulsory pooling, San Juan County, New Mexico. Applicant, in the above-styled cause, seeks an order pooling all mineral interests in the Gallup and Dakota formations underlying the W/2 of Section 11, Township 29 North, Range 15 West, to be dedicated to a well to be drilled at a standard location thereon. Also to be considered will be the cost of drilling and completing said well and the allocation of the cost thereof as well as actual operating costs and charges for supervision, designation of applicant as operator of the well and a charge for risk involved in drilling said well.

CASE 7685: Application of Cimarron Energy Corporation for an unorthodox location, Eddy County, New Mexico. Applicant, in the above-styled cause, seeks approval for the unorthodox location of a Pennsylvanian test to be drilled 1980 feet from the South line and 660 feet from the West line of Section 34, Township 22 South, Range 28 East, the S/2 of said Section 34 to be dedicated to the well.

CASES 7528 and 7529: (Continued and Readvertised)

Application of Jack J. Grynborg for compulsory pooling, Chaves County, New Mexico. Applicant, in each of the following two cases, seeks an order pooling all mineral interests down through the Abo formation underlying the lands specified in each case, each to form a standard 160-acre gas spacing and proration unit to be dedicated to a well to be drilled at a standard location thereon. Also to be considered in each case will be the cost of drilling and completing said wells and the allocation of the cost thereof as well as actual operating costs and charges for supervision, designation of applicant as operator of the wells and a charge for risk involved in drilling said wells:

CASE 7528: NW/4 Section 4, Township 5 South, Range 24 East

CASE 7529: NE/4 Section 4, Township 5 South, Range 24 East

(Continued from September 1, 1982, Examiner Hearing)

CASES 7666, 7667, 7668, and 7669: Application of Yates Petroleum Corporation for compulsory pooling, Chaves County, New Mexico. Applicant, in each of the four following cases, seeks an order pooling all mineral interests down through the Abo formation underlying the lands specified in each case, each to form a standard 160-acre gas spacing and proration unit to be dedicated to a well to be drilled at a standard location thereon. Also to be considered in each case will be the cost of drilling and completing said wells and the allocation of the cost thereof as well as actual operating costs and charges for supervision, designation of applicant as operator of the wells and a charge for risk involved in drilling said wells:

CASE 7666: SW/4 Section 3;

CASE 7667: NW/4 Section 4;

CASE 7668: NW/4 Section 14;

All of the above being in Township 5 South, Range 24 East and

CASE 7669: NW/4 Section 2, Township 9 South, Range 25 East.

CASE 7670: (Continued from September 1, 1982, Examiner Hearing)

Application of Yates Petroleum Corporation for compulsory pooling, Chaves County, New Mexico. Applicant, in the above-styled cause, seeks an order pooling all mineral interests in the Morrow formation underlying the N/2 of Section 26, Township 14 South, Range 27 East, to be dedicated to a well to be drilled at a standard location thereon. Also to be considered will be the cost of drilling and completing said well and the allocation of the cost thereof as well as actual operating costs and charges for supervision, designation of applicant as operator of the well and a charge for risk involved in drilling said well.

CASE 7652: (Continued from August 16, 1962, Examiner Hearing)

Application of Conoco Inc. for compulsory pooling, Eddy County, New Mexico. Applicant, in the above-styled cause, seeks an order pooling all mineral interests in the Cisco formation underlying all of partial Sections 34 and 35, Township 20 1/2 South, Range 23 East, underlying a previously approved 688-acre non-standard proration unit, to be dedicated to a well at a previously approved unorthodox location which is to be re-entered. Also to be considered will be the cost of re-entering said well and the allocation of the cost thereof as well as actual operating costs and charges for supervision, designation of applicant as operator of the well and a charge for risk involved in re-entering said well.

CASE 7672: (Continued from September 1, 1962, Examiner Hearing)

In the matter of the hearing called by the Oil Conservation Division on its own motion for an order creating, assigning discovery allowables, contracting, and extending certain pools in Chaves, Eddy, Lea and Roosevelt Counties, New Mexico:

- (a) CREATE a new pool in Eddy County, New Mexico, classified as an oil pool for Brushy Canyon production and designated as the Brushy Draw-Brushy Canyon Pool. Further, to assign approximately 25,410 barrels of discovery allowable to the discovery well, the J. C. Williamson OCSNW Federal Well No. 1 located in Unit M of Section 25, Township 26 South, Range 29 East, NMPM. Said pool would comprise:

TOWNSHIP 26 SOUTH, RANGE 29 EAST, NMPM
Section 25: SW/4

- (b) CREATE a new pool in Lea County, New Mexico classified as an oil pool for San Andres production and designated as the Hobbs Channel-San Andres Pool. The discovery well is the Bass Enterprises Production Company Humble City Unit Well No. 1 located in Unit D of Section 36, Township 17 South, Range 37 East, NMPM. Said pool would comprise:

TOWNSHIP 17 SOUTH, RANGE 37 EAST, NMPM
Section 36: NW/4

- (c) CREATE a new pool in Lea County, New Mexico, classified as a gas pool for Morrow production and designated as the Humphreys Mill-Morrow Gas Pool. The discovery well is the Florida Exploration Company Ramo Com Well No. 1 located in Unit D of Section 11, Township 25 South, Range 35 East, NMPM. Said pool would comprise:

TOWNSHIP 25 SOUTH, RANGE 35 EAST, NMPM
Section 11: W/2

- (d) CREATE a new pool in Lea County, New Mexico, classified as an oil pool for Abo production and designated as the Justice-Abo Pool. The discovery well is the Santa Fe Energy Company Carlson B-25 Federal Well No. 3 located in Unit C of Section 25, Township 25 South, Range 37 East, NMPM. Said pool would comprise:

TOWNSHIP 25 SOUTH, RANGE 37 EAST, NMPM
Section 25: SE/4

- (e) CREATE a new pool in Eddy County, New Mexico, classified as a gas pool for Upper Pennsylvanian production and designated as the McMillan-Upper Pennsylvanian Gas Pool. The discovery well is the Southland Royalty Company Pecos River Federal 20 Com Well No. 1 located in Unit J of Section 20, Township 19 South, Range 27 East, NMPM. Said pool would comprise:

TOWNSHIP 19 SOUTH, RANGE 27 EAST, NMPM
Section 20: E/2

- (f) CREATE a new pool in Eddy County, New Mexico, classified as a gas pool for Strawn production and designated as the Mosley Canyon-Strawn Gas Pool. The discovery well is W. A. Moncrief, Jr., Jurnegen State Well No. 1 located in Unit C of Section 8, Township 24 South, Range 25 East, NMPM. Said pool would comprise:

TOWNSHIP 24 SOUTH, RANGE 25 EAST, NMPM
Section 8: W/2

- (g) CREATE a new pool in Lea County, New Mexico, classified as an oil pool for Tubb production and designated as the West Madina-Tubb Pool. The discovery well is the Tamarack Petroleum Company, Inc. Kornegay A Well No. 1 located in Unit F of Section 9, Township 20 South, Range 38 East, NMEP. Said pool would comprise:

TOWNSHIP 20 SOUTH, RANGE 38 EAST, NMEP
Section 9: NW/4

- (h) CREATE a new pool in Lea County, New Mexico, classified as a gas pool for Morrow production and designated as the Pitchfork Ranch-Morrow Gas Pool. The discovery well is the NMC Oil Company Madara 32 State Com Well No. 1 located in Unit C of Section 32, Township 24 South, Range 34 East, NMEP. Said pool would comprise:

TOWNSHIP 24 SOUTH, RANGE 34 EAST, NMEP
Section 32: W/2

- (i) CREATE a new pool in Eddy County, New Mexico, classified as an oil pool for Yaso production and designated as the Seven Rivers-Yaso Pool. The discovery well is Chama Petroleum Corporation Ired Federal Well No. 1 located in Unit M of Section 34, Township 19 South, Range 25 East, NMEP. Said pool would comprise:

TOWNSHIP 19 SOUTH, RANGE 25 EAST, NMEP
Section 34: SW/4

- (j) CREATE a new pool in Lea County, New Mexico, classified as an oil pool for Abo production and designated as the East Skaggs-Abo Pool. The discovery well is the Texaco Inc. Ch. E. Wair A Well No. 12 located in Unit G of Section 12, Township 20 South, Range 37 East, NMEP. Said pool would comprise:

TOWNSHIP 20 SOUTH, RANGE 37 EAST, NMEP
Section 12: NE/4

- (k) CREATE a new pool in Lea County, New Mexico, classified as an oil pool for Tubb production and designated as the Teague-Tubb Pool. The discovery well is the Alpha Twenty-One Production Company Lea Well No. 2 located in Unit A of Section 17, Township 23 South, Range 37 East, NMEP. Said pool would comprise:

TOWNSHIP 23 SOUTH, RANGE 37 EAST, NMEP
Section 17: NE/4

- (l) CREATE a new pool in Lea County, New Mexico, classified as an oil pool for Devonian production and designated as the Townsend-Devonian Pool. The discovery well is the Kinbark Oil and Gas Company New Mexico 1-4 State Com Well No. 1 located in Unit W of Section 4, Township 16 South, Range 35 East, NMEP. Said pool would comprise:

TOWNSHIP 16 SOUTH, RANGE 35 EAST, NMEP
Section 4: Lots 11, 12, 13, and 14

- (m) CREATE a new pool in Eddy County, New Mexico, classified as an oil pool for Bone Spring production and designated as the Welch-Bone Spring Pool. The discovery well is the Quamish Petroleum, Inc. Hay B Federal Com Well No. 1 located in Unit K of Section 9, Township 26 South, Range 27 East, NMEP. Said pool would comprise:

TOWNSHIP 26 SOUTH, RANGE 27 EAST, NMEP
Section 9: SW/4

- (n) CONTRACT the horizontal limits of the Buckeye-Abo Pool in Lea County, New Mexico, by the deletion of the following described area:

TOWNSHIP 18 SOUTH, RANGE 35 EAST, NMEP
Section 3: W/2 NW/4

Hearings - WEDNESDAY - SEPTEMBER 15, 1982

- (e) CONTRACT the horizontal limits of the Vacuum-the Reef Pool in Lea County, New Mexico, by the deletion of the following described area:

TOWNSHIP 18 SOUTH, RANGE 35 EAST, N2PM
 Section 3: N/2 NW/4

- (p) EXTEND the Antelope Sink-Upper Pennsylvanian Gas Pool in Eddy County, New Mexico, to include therein:

TOWNSHIP 19 SOUTH, RANGE 23 EAST, N2PM
 Section 13: S/2
 Section 14: N/2

- (q) EXTEND the West Arkansas Junction-San Andres Pool in Lea County, New Mexico, to include therein:

TOWNSHIP 18 SOUTH, RANGE 36 EAST, N2PM
 Section 26: NE/4

- (r) EXTEND the Atoka-Teco Pool in Eddy County, New Mexico, to include therein:

TOWNSHIP 18 SOUTH, RANGE 26 EAST, N2PM
 Section 26: E/2

- (s) EXTEND the Kilbuck-Morrow Gas Pool in Lea County, New Mexico, to include therein:

TOWNSHIP 22 SOUTH, RANGE 32 EAST, N2PM
 Section 5: NE/4
 Section 6: E/2

- (t) EXTEND the Bunker Hill-Panacea Pool in Eddy County, New Mexico, to include therein:

TOWNSHIP 16 SOUTH, RANGE 31 EAST, N2PM
 Section 14: N/2 S/2 and NE/4

- (u) EXTEND the Cemetery-Morrow Gas Pool in Eddy County, New Mexico, to include therein:

TOWNSHIP 20 SOUTH, RANGE 25 EAST, N2PM
 Section 3: S/2
 Section 4: All

- (v) EXTEND the Comanche Stateline Tansill-Yates-Seven Rivers-Queen Pool in Lea County, New Mexico, to include therein:

TOWNSHIP 26 SOUTH, RANGE 36 EAST, N2PM
 Section 26: NE/4
 Section 27: NE/4 and E/2 NE/4

- (w) EXTEND the South Empire-Morrow Gas Pool in Eddy County, New Mexico to include therein:

TOWNSHIP 17 SOUTH, RANGE 28 EAST, N2PM
 Section 35: S/2
 Section 36: W/2

- (x) EXTEND the South Empire-Wolfcamp Pool in Eddy County, New Mexico, to include therein:

TOWNSHIP 17 SOUTH, RANGE 28 EAST, N2PM
 Section 36: E/2 NE/4

TOWNSHIP 17 SOUTH, RANGE 29 EAST, N2PM
 Section 31: NE/4 and S/2 NE/4

- (y) EXTEND the Forty Winer Ridge-Bone Spring Pool in Eddy County, New Mexico, to include therein:

TOWNSHIP 23 SOUTH, RANGE 30 EAST, N2PM
 Section 16: SE/4

- (a) EXTEND the Gandy-Bell Pool in Lea County, New Mexico, to include therein:

TOWNSHIP 21 NORTH, RANGE 36 EAST, NEPM
 Section 1: Lots 11, 12, 13, 14, and 1/2
 Section 11: NW/4

- (aa) EXTEND the Northeast Livingston-Pennsylvanian Pool in Lea County, New Mexico, to include therein:

TOWNSHIP 16 NORTH, RANGE 37 EAST, NEPM
 Section 20: NW/4

- (ab) EXTEND the East Milstead-Pennsylvanian Pool in Roosevelt County, New Mexico, to include therein:

TOWNSHIP 8 NORTH, RANGE 34 EAST, NEPM
 Section 19: S/2

- (ac) EXTEND the South Paterson-Pennsylvanian Associated Pool in Roosevelt County, New Mexico, to include therein:

TOWNSHIP 5 NORTH, RANGE 33 EAST, NEPM
 Section 30: NE/4
 Section 31: S/2 NE/4

TOWNSHIP 4 NORTH, RANGE 33 EAST, NEPM
 Section 15: S/2

- (ad) EXTEND the Boca Ranch-Gas Andros Pool in Chaves County, New Mexico, to include therein:

TOWNSHIP 10 NORTH, RANGE 28 EAST, NEPM
 Section 18: NW/4 and S/2 NE/4

- (ae) EXTEND the Ross Draw-Wilcox Gas Pool in Eddy County, New Mexico, to include therein:

TOWNSHIP 26 NORTH, RANGE 30 EAST, NEPM
 Section 23: S/2
 Section 26: N/2

- (af) EXTEND the West Sand Run-Archa Gas Pool in Eddy County, New Mexico, to include therein:

TOWNSHIP 23 NORTH, RANGE 31 EAST, NEPM
 Section 17: S/2
 Section 20: All

- (ag) EXTEND the Saunders Permian-Upper Pennsylvanian Pool in Lea County, New Mexico, to include therein:

TOWNSHIP 14 NORTH, RANGE 33 EAST, NEPM
 Section 21: NW/4

MEETING: COMMISSION MEETING - WEDNESDAY - SEPTEMBER 22, 1932

**OIL CONSERVATION COMMISSION-MORGAN HALL - 9 A.M.
STATE LAND OFFICE BUILDING, SANTA FE, NEW MEXICO**

The following cases were continued from the August 26, 1932, Commission Meeting:

CASE 7324: Application of Cities Service Company for determination of reasonable well costs, Lea County, New Mexico. Applicant, in the above-styled cause, pursuant to the provisions of Section 70-2-17 C, NMSA, 1928 Comp., and Paragraph (3) of Division Order No. R-6761, seeks a determination of reasonable well costs for two wells drilled under the provisions of said Order No. R-6761 by Boyle Harman on lands pooled by said order.

CASE 7327: Application of Harvey E. Yates Company for non-rescission of Order No. R-6873, Chaves County, New Mexico. Applicant, in the above-styled cause, seeks the non-rescission of Order No. R-6873, which order pooled certain lands to be dedicated to a proposed Ordovician test well to be drilled thereon, being the W/2 of Section 18, Township 9 South, Range 27 East. Said order provided that should the unit well not be drilled to completion, or abandonment, within 120 days after commencement thereof, operator shall appear and show cause why the pooling order should not be rescinded.

CASE 7328: (Readvertised)

Application of Harvey E. Yates Company for a dual completion and cowhole commingling, Chaves County, New Mexico. Applicant, in the above-styled cause, seeks approval for the dual completion of its Separator Stack No. 1 located in Section 18, Township 9 South, Range 27 East, in such a manner that the perforations from 4912 feet to 4929 feet would be commingled with Upper Atoka perforations from 5925 feet to 5932 feet and the aforesaid intervals dually completed with Lower Atoka perforations from 6008 feet to 6048 feet and produced through parallel strings of tubing.

Dockets Nos. 29-32 and 33-35 are tentatively set for September 13 and September 20, 1962. Applications for hearing must be filed at least 22 days in advance of hearing date.

DOCKET: COMMISSION HEARING - THURSDAY - AUGUST 23, 1962

OIL CONSERVATION COMMISSION - 9 A.M.
MORGAN HALL, STATE LAND OFFICE BUILDING
SANTA FE, NEW MEXICO

- CASE 7626:** Application of Citrus Service Company for determination of reasonable well costs, Lea County, New Mexico. Applicant, in the above-styled cause, pursuant to the provisions of Section 70-2-17 C, NMMA, 1970 Comp., and Paragraph (3) of Division Order No. R-4781, seeks a determination of reasonable well costs for two wells drilled under the provisions of said Order No. R-4781 by Doyle Burman on lands pooled by said order.
- CASE 7627:** Application of Harvey E. Yates Company for non-rescission of Order No. R-4873, Chaves County, New Mexico. Applicant, in the above-styled cause, seeks the non-rescission of Order No. R-4873, which order pooled certain lands to be dedicated to a proposed Ordovician test well to be drilled thereon, being the N/2 of Section 18, Township 9 South, Range 27 East. Said order provided that should the unit well not be drilled to completion, or abandonment, within 120 days after commencement thereof, operator shall appear and show cause why the pooling order should not be rescinded.
- CASE 7628:** Application of Harvey E. Yates Company for a dual completion and downhole commingling, Chaves County, New Mexico. Applicant, in the above-styled cause, seeks approval for the dual completion of its Seymour State #1 located in Section 18, Township 9 South, Range 27 East, in such a manner that the perforations from 4912 feet to 4929 feet would be commingled with upper Atoka perforations from 5926 feet to 5932 feet and the aforesaid intervals dually completed with lower Atoka perforations from 6004 feet to 6048 feet and produced through parallel strings of tubing.

Docket No. 31-32

DOCKET: EXAMINER HEARING - WEDNESDAY - SEPTEMBER 1, 1962

OIL CONSERVATION DIVISION - 9 A.M., MORGAN HALL,
STATE LAND OFFICE BUILDING, SANTA FE, NEW MEXICO

The following cases will be heard before Richard L. Stearns, Examiner, or Daniel S. Watter, Alternate Examiner:

CASE 7625: (Continued from August 16, 1962, Examiner Hearing)

In the matter of the hearing called by the Oil Conservation Division on its own motion to permit CO₂-in-Action, Travelers Indemnity and all other interested parties to appear and show cause why the Frigg Well No. 3 located in Unit J, Section 28, Township 18 North, Range 26 East, San Miguel County, should not be plugged and abandoned in accordance with a Division-approved plugging program.

CASE 7626: (Continued from August 16, 1962, Examiner Hearing)

In the matter of the hearing called by the Oil Conservation Division on its own motion to permit CO₂-in-Action, Travelers Indemnity and all other interested parties to appear and show cause why the Amistad No. 1 located in Unit E of Section 18, and the Amistad No. 2 located in Unit D of Section 7, both in Township 19 North, Range 36 East, Union County, should not be plugged and abandoned in accordance with a Division-approved plugging program.

CASE 7659: Application of Sun Exploration and Production Company for an unorthodox gas well location, Chaves County, New Mexico. Applicant, in the above-styled cause, seeks approval for the unorthodox location of a Pennsylvanian gas well drilled 660 feet from the North and West lines of Section 21, Township 7 South, Range 26 East, the N/2 of said Section 21 to be dedicated to the well.

CASE 7662: Application of Paulay Petroleum, Inc. for salt water disposal, Roosevelt County, New Mexico. Applicant, in the above-styled cause, seeks authority to dispose of produced salt water into the San Andres formation in the perforated interval from 3863 feet to 3874 feet in its State Well No. 1 located in Unit B of Section 16, Township 7 South, Range 33 East.

CASE 7661: Application of George Sardella and Gary Plemans for an oil treating plant permit, Lea County, New Mexico. Applicant, in the above-styled cause, seeks authority for the construction and operation of an oil treating plant for the purpose of treating and reclaiming sediment oil at a site in the NW/4 NW/4 of Section 33, Township 16 South, Range 33 East.

CASE 7630: (Continued from August 4, 1962, Examiner Hearing)

Application of Ralph Mix for an oil treating plant permit, Bddy County, New Mexico. Applicant, in the above-styled cause, seeks authority for the construction and operation of an oil treating plant for the purpose of treating and reclaiming sediment oil at a site in the SW/4 NE/4 of Section 18, Township 19 South, Range 26 East.

CASE 7652: Application of Carter Foundation Production Company for a waterflood project, Lea County, New Mexico. Applicant, in the above-styled cause, seeks authority to expand its Blaine-Cade Waterflood Project by converting its Mattix Federal Wells Nos. 2, 3, 4, located in Units C, E, and D, respectively, in Section 3, Township 24 South, Range 17 East, by the injection of water into the Queen formation.

CASE 7653: (Continued from August 10, 1962 Examiner Hearing)

Application of Acema Oil Corporation for downhole commingling, Lea County, New Mexico. Applicant, in the above-styled cause, seeks approval for the downhole commingling of Wanta Abo, Drinkard and Blisbry Pool production in the wellbore of its C. J. Starkwey Lease Well No. 2, located in Unit 2 of Section 26, Township 21 South, Range 17 East.

CASE 7654: Application of Dwyer Production Corporation for compulsory pooling, San Juan County, New Mexico. Applicant, in the above-styled cause, seeks an order pooling all mineral interests in the Dakota formation underlying the S/2 of Section 18, Township 30 North, Range 14 West, to be dedicated to a well to be drilled at a standard location thereon. Also to be considered will be the cost of drilling and completing said well and the allocation of the cost thereof as well as actual operating costs and charges for supervision, designation of applicant as operator of the well and a charge for risk involved in drilling said well.

CASE 7655: (Continued and Readvertised)

Application of Petroleum Corp. of Delaware for a dual completion, Bddy County, New Mexico. Applicant, in the above-styled cause, seeks approval for the dual completion of its Superior Federal Well No. 6 located in Unit 2 of Section 6, Township 20 South, Range 29 East, East Burton Flat Field, to produce oil from the Strawn formation through the casing-tubing annulus and gas from the Morrow formation through tubing.

CASE 7656: (Continued from August 13, 1962, Examiner Hearing)

Application of Wortex Gas & Oil Company for the amendment of Order No. R-6303, Lea County, New Mexico. Applicant, in the above-styled cause, seeks the amendment of Division Order No. R-6303 to provide that non-consenting working interest owners shall have thirty days following final adjudication of title in which to pay their proportionate share of well costs.

CASE 7657: Application of Yates Petroleum Corporation for a unit agreement, Chaves County, New Mexico. Applicant, in the above-styled cause, seeks approval for the Little Cervo Unit Area, comprising 13,407 acres, more or less, of State and Fee lands in Township 17 South, Range 18 East.

CASE 7658: (Continued from August 18, 1962 Examiner Hearing)

Application of Yates Petroleum Corporation for compulsory pooling, Chaves County, New Mexico. Applicant, in the above-styled cause, seeks an order pooling all mineral interests from the surface down through the Abo formation underlying the SW/4 of Section 20, Township 7 South, Range 26 East, to be dedicated to a well to be drilled at a standard location thereon. Also to be considered will be the cost of drilling and completing said well and the allocation of the cost thereof as well as actual operating costs and charges for supervision, designation of applicant as operator of the well and a charge for risk involved in drilling said well.

CASE 7659: Application of Harvey E. Yates Company for compulsory pooling, Lea County, New Mexico. Applicant, in the above-styled cause, seeks an order pooling all mineral interests in the Mississippian formation underlying the W/2 of Section 35, Township 13 South, Range 15 East, to be dedicated to a well to be drilled at a standard location thereon. Also to be considered will be the cost of drilling and completing said well and the allocation of the cost thereof as well as actual operating costs and charges for supervision, designation of applicant as operator of the well and a charge for risk involved in drilling said well.

CASES 7666, 7667, 7668, and 7669: Application of Yates Petroleum Corporation for compulsory pooling, Chaves County, New Mexico. Applicant, in each of the four following cases, seeks an order pooling all mineral interests down through the Abo formation underlying the lands specified in each case, each to form a standard 160-acre gas spacing and proration unit to be dedicated to a well to be drilled at a standard location thereon. Also to be considered in each case will be the cost of drilling and completing said wells and the allocation of the cost thereof as well as actual operating costs and charges for supervision, designation of applicant as operator of the wells and a charge for risk involved in drilling said wells:

CASE 7666: SW/4 Section 3;

CASE 7667: NW/4 Section 4;

CASE 7668: NW/4 Section 14;

All of the above being in Township 5 South, Range 24 East and

CASE 7669: NW/4 Section 2, Township 9 South, Range 25 East

CASE 7670: Application of Yates Petroleum Corporation for compulsory pooling, Chaves County, New Mexico. Applicant, in the above-styled cause, seeks an order pooling all mineral interests in the Morrow formation underlying the W/2 of Section 26, Township 14 South, Range 27 East, to be dedicated to a well to be drilled at a standard location thereon. Also to be considered will be the cost of drilling and completing said well and the allocation of the cost thereof as well as actual operating costs and charges for supervision, designation of applicant as operator of the well and a charge for risk involved in drilling said well.

CASE 7648: (Continued from August 18, 1982 Examiner Hearing)

Application of Rio Pecos Corporation for compulsory pooling, Eddy County, New Mexico. Applicant, in the above-styled cause, seeks an order pooling all mineral interests from the top of the Wolfcamp to the base of the Pennsylvanian formation underlying the W/2 of Section 35, Township 18 South, Range 24 East, to be dedicated to a well to be drilled at a standard location thereon. Also to be considered will be the cost of drilling and completing said well and the allocation of the cost thereof as well as actual operating costs and charges for supervision, designation of applicant as operator of the well and a charge for risk involved in drilling said well.

CASE 7642: Application of Doyle Hartman for compulsory pooling, Lea County, New Mexico. Applicant, in the above-styled cause, seeks an order pooling all mineral interests from the surface through the Jalmat Pool, underlying a previously approved 120-acre non-standard proration unit comprising the S/2 NE/4 and NE/4 NE/4 of Section 20, Township 25 South, Range 37 East, to be dedicated to a well to be drilled at a previously approved unorthodox location. Also to be considered will be the cost of drilling and completing said well and the allocation of the cost thereof as well as actual operating costs and charges for supervision, designation of applicant as operator of the well and a charge for risk involved in drilling said well.

CASE 7671: Application of Texas Eastern Developments, Inc. for an exception to Rule 307, San Juan County, New Mexico. Applicant, in the above-styled cause, seeks an exception to Rule 307 of the Division Rules and Regulations to permit it to draw a vacuum on the Shiprock Gallup Oil Pool reservoir through 16 wells in Sections 16 and 17, Township 29 North, Range 18 West. Applicant further seeks an administrative procedure whereby it could extend the proposed vacuum system to include additional wells in the same reservoir.

CASE 7649: Application of Southern Union Exploration Company for retroactive exemption, San Juan and Rio Arriba Counties, New Mexico. Applicant, in the above-styled cause, seeks the retroactive exemption from Section 5 of the New Mexico Natural Gas Pricing Act of the following Basin Dakota infill wells: Jicarilla A No. 13-E in Unit M of Section 13 and Jicarilla A No. 10-E in Unit G of Section 23, both in Township 26 North, Range 4 East, and Jicarilla K No. 15-E in Unit A of Section 1, Township 25 North, Range 5 West, all in Rio Arriba County, and the Hodges No. 15-E in Unit J of Section 27, Township 26 North, Range 8 West in San Juan County. Also the following Ballard-Pictured Cliffs replacement well in San Juan County: Newsom No. 10-E in Unit M of Section 20, Township 26 North, Range 8 West. Each of the aforesaid wells was subject to the New Mexico Natural Gas Pricing Act until exempted from same by the Division on July 23, 1982, and applicant seeks the retroactive exemption of each of said wells to date of first delivery into the pipeline which ranges from December 24, 1980 to January 11, 1982.

CASE 7672: In the matter of the hearing called by the Oil Conservation Division on its own motion for an order creating, assigning discovery allowable, contracting, and extending certain pools in Chaves, Eddy, Lea, and Roosevelt Counties, New Mexico:

- (a) CREATE a new pool in Eddy County, New Mexico, classified as an oil pool for Brushy Canyon production and designated as the Brushy Draw-Brushy Canyon Pool. Further, to assign approximately 25,410 barrels of discovery allowable to the discovery well, the J. C. Williamson UCBMW Federal Well No. 1 located in Unit M of Section 25, Township 26 South, Range 29 East, NMPM. Said pool would comprise:

TOWNSHIP 26 SOUTH, RANGE 29 EAST, NMPM
Section 25: SW/4

- (b) CREATE a new pool in Lea County, New Mexico classified as an oil pool for San Andres production and designated as the Hobbs Channel-San Andres Pool. The discovery well is the Bass Enterprises Production Company Humble City Unit Well No. 1 located in Unit D of Section 36, Township 17 South, Range 37 East, NMPM. Said pool would comprise:

TOWNSHIP 17 SOUTH, RANGE 37 EAST, NMPM
Section 36: NW/4

- (c) CREATE a new pool in Lea County, New Mexico, classified as a gas pool for Morrow production and designated as the Humphreys Mill-Morrow Gas Pool. The discovery well is the Florida Exploration Company Reno Com Well No. 1 located in Unit D of Section 11, Township 25 South, Range 35 East, NMPM. Said pool would comprise:

TOWNSHIP 25 SOUTH, RANGE 35 EAST, NMPM
Section 11: N/2

- (d) CREATE a new pool in Lea County, New Mexico, classified as an oil pool for Abo production and designated as the Justis-Abo Pool. The discovery well is the Santa Fe Energy Company Carlson B-25 Federal Well No. 3 located in Unit O of Section 25, Township 25 South, Range 37 East, NMPM. Said pool would comprise:

TOWNSHIP 25 SOUTH, RANGE 37 EAST, NMPM
Section 25: SE/4

- (e) CREATE a new pool in Eddy County, New Mexico, classified as a gas pool for Upper Pennsylvanian production and designated as the McMillan-Upper Pennsylvanian Gas Pool. The discovery well is the Southland Royalty Company Pecos River Federal 20 Com Well No. 1 located in Unit J of Section 20, Township 19 South, Range 27 East, NMPM. Said pool would comprise:

TOWNSHIP 19 SOUTH, RANGE 27 EAST, NMPM
Section 20: E/2

- (f) CREATE a new pool in Eddy County, New Mexico, classified as a gas pool for Strawn production and designated as the Mosley Canyon-Strawn Gas Pool. The discovery well is W. A. Moncrief, Jr., Jurnegan State Well No. 1 located in Unit C of Section 8, Township 24 South, Range 25 East, NMPM. Said pool would comprise:

TOWNSHIP 24 SOUTH, RANGE 25 EAST, NMPM
Section 8: W/2

- (g) CREATE a new pool in Lea County, New Mexico, classified as an oil pool for Tubb production and designated as the West McLine-Tubb Pool. The discovery well is the Tamarack Petroleum Company, Inc. Kornegay A Well No. 1 located in Unit F of Section 9, Township 20 South, Range 38 East, NMPM. Said pool would comprise:

TOWNSHIP 20 SOUTH, RANGE 38 EAST, NMPM
Section 9: NW/4

- (h) CREATE a new pool in Lea County, New Mexico, classified as a gas pool for Morrow production and designated as the Fitchfork Ranch-Morrow Gas Pool. The discovery well is the HMG Oil Company Madera 32 State Com Well No. 1 located in Unit C of Section 32, Township 24 South, Range 34 East, NMPM. Said pool would comprise:

TOWNSHIP 24 SOUTH, RANGE 34 EAST, NMPM
Section 32: W/2

- (i) CREATE a new pool in Eddy County, New Mexico, classified as an oil pool for Yaso production and designated as the Seven Rivers-Yaso Pool. The discovery well is Chama Petroleum Corporation Irami Federal Well No. 1 located in Unit W of Section 34, Township 19 South, Range 25 East, NMPM. Said pool would comprise:

TOWNSHIP 19 SOUTH, RANGE 25 EAST, NMPM
Section 34: SW/4

- (j) CREATE a new pool in Lea County, New Mexico, classified as an oil pool for Abo production and designated as the East Skeggs-Abo Pool. The discovery well is the Texaco Inc. C. H. Weir A Well No. 12 located in Unit G of Section 12, Township 20 South, Range 37 East, NMPM. Said pool would comprise:

TOWNSHIP 20 SOUTH, RANGE 37 EAST, NMPM
Section 12: NE/4

- (k) CREATE a new pool in Lea County, New Mexico, classified as an oil pool for Tubb production and designated as the Teague-Tubb Pool. The discovery well is the Alpha Twenty-One Production Company Lea Well No. 2 located in Unit A of Section 17, Township 23 South, Range 37 East, NMPM. Said pool would comprise:

TOWNSHIP 23 SOUTH, RANGE 37 EAST, NMPM
Section 17: NE/4

- (l) CREATE a new pool in Lea County, New Mexico, classified as an oil pool for Devonian production and designated as the Townsend-Devonian Pool. The discovery well is the Kimbark Oil and Gas Company New Mexico 1-4 State Com Well No. 1 located in Unit W of Section 4, Township 16 South, Range 35 East, NMPM. Said pool would comprise:

TOWNSHIP 16 SOUTH, RANGE 35 EAST, NMPM
Section 4: Lots 11, 12, 13, and 14

- (m) CREATE a new pool in Eddy County, New Mexico, classified as an oil pool for Bone Spring production and designated as the Welch-Bone Spring Pool. The discovery well is the Quanah Petroleum, Inc. Hay B Federal Com Well No. 1 located in Unit X of Section 9, Township 26 South, Range 27 East, NMPM. Said pool would comprise:

TOWNSHIP 26 SOUTH, RANGE 27 EAST, NMPM
Section 9: SW/4

- (n) CONTRACT the horizontal limits of the Buckeye-Abo Pool in Lea County, New Mexico, by the deletion of the following described area:

TOWNSHIP 18 SOUTH, RANGE 35 EAST, NMPM
Section 3: W/2 NW/4

- (o) CONTRACT the horizontal limits of the Vacuum-Abo Reef Pool in Lea County, New Mexico, by the deletion of the following described area:

TOWNSHIP 18 SOUTH, RANGE 35 EAST, NMPM
Section 3: E/2 NW/4

- (p) EXTEND the Antelope Sink-Upper Pennsylvanian Gas Pool in Eddy County, New Mexico, to include therein:

TOWNSHIP 19 SOUTH, RANGE 23 EAST, NMPM
Section 13: W/2
Section 14: N/2

- (q) EXTEND the West Arkansas Junction-San Andres Pool in Lea County, New Mexico, to include therein:

TOWNSHIP 18 SOUTH, RANGE 36 EAST, NMPM
Section 20: NW/4

- (r) EXTEND the Atoka-Yaso Pool in Eddy County, New Mexico, to include therein:

TOWNSHIP 18 SOUTH, RANGE 26 EAST, NMPM
Section 26: E/2

- (s) EXTEND the Bilbrey-Morrow Gas Pool in Lea County, New Mexico, to include therein:

TOWNSHIP 22 SOUTH, RANGE 32 EAST, NMPM
Section 5: NW/4
Section 6: E/2

- (t) EXTEND the Bunker Hill-Penrose Pool in Eddy County, New Mexico, to include therein:

TOWNSHIP 16 SOUTH, RANGE 31 EAST, NMPM
Section 14: N/2 S/2 and NE/4

- (u) EXTEND the Cemetery-Morrow Gas Pool in Eddy County, New Mexico, to include therein:

TOWNSHIP 20 SOUTH, RANGE 25 EAST, NMPM
Section 3: S/2
Section 4: All

- (v) EXTEND the Comanche Stateline Tansill-Yates-Seven Rivers-Queen Pool in Lea County, New Mexico, to include therein:

TOWNSHIP 26 SOUTH, RANGE 36 EAST, NMPM
Section 26: NW/4
Section 27: NE/4 and E/2 NW/4

- (w) EXTEND the South Empire-Morrow Gas Pool in Eddy County, New Mexico to include therein:

TOWNSHIP 17 SOUTH, RANGE 28 EAST, NMPM
Section 35: S/2
Section 36: W/2

- (x) EXTEND the South Empire-Wolfcamp Pool in Eddy County, New Mexico, to include therein:

TOWNSHIP 17 SOUTH, RANGE 28 EAST, NMPM
Section 36: E/2 NE/4

TOWNSHIP 17 SOUTH, RANGE 29 EAST, NMPM
Section 31: NW/4 and S/2 NE/4

- (y) EXTEND the Forty Miner Ridge-Bone Spring Pool in Eddy County, New Mexico, to include therein:

TOWNSHIP 23 SOUTH, RANGE 30 EAST, NMPM
Section 16: SE/4

- (z) EXTEND the Hardy-Tubb Pool in Lea County, New Mexico, to include therein:

TOWNSHIP 21 SOUTH, RANGE 35 EAST, NMPM
Section 2: Lots 11, 12, 13, 14, and S/2
Section 11: NW/4

- (aa) EXTEND the Northeast Lovington-Pennsylvanian Pool in Lea County, New Mexico, to include therein:

TOWNSHIP 16 SOUTH, RANGE 37 EAST, NMPM
Section 20: NW/4

- (ab) EXTEND the West Milnesand-Pennsylvanian Pool in Roosevelt County, New Mexico, to include therein:

TOWNSHIP 8 SOUTH, RANGE 34 EAST, NMPM
Section 19: W/2

- (ac) EXTEND the South Peterson-Pennsylvanian Associated Pool in Roosevelt County, New Mexico, to include therein:

TOWNSHIP 5 SOUTH, RANGE 33 EAST, NMPM
Section 30: SE/4
Section 31: W/2 NE/4

TOWNSHIP 6 SOUTH, RANGE 33 EAST, NMPM
Section 15: S/2

- (ad) EXTEND the Race Track-San Andres Pool in Chaves County, New Mexico, to include therein:

TOWNSHIP 10 SOUTH, RANGE 29 EAST, NMPM
Section 18: NE/4 and S/2 SE/4

- (ae) EXTEND the Ross Draw-Wolfcamp Gas Pool in Eddy County, New Mexico, to include therein:

TOWNSHIP 26 SOUTH, RANGE 30 EAST, NMPM
Section 23: S/2
Section 26: W/2

- (af) EXTEND the West Sand Dunes-Atoka Gas Pool in Eddy County, New Mexico, to include therein:

TOWNSHIP 23 SOUTH, RANGE 31 EAST, NMPM
Section 17: S/2
Section 20: All

- (ag) EXTEND the Saunders Permian-Upper Pennsylvanian Pool in Lea County, New Mexico, to include therein:

TOWNSHIP 14 SOUTH, RANGE 33 EAST, NMPM
Section 21: NE/4

A. J. LOSEE
JOEL M. CARSON
CHAD DICKERSON
DAVID R. VANDIVER
ELIZABETH LOSEE


LAW OFFICES
LOSEE, CARSON & DICKERSON, P. A.
300 AMERICAN HOME BUILDING
P. O. DRAWER 239
ARTESIA, NEW MEXICO 88211-0239

AREA CODE 505
746-3508

August 31, 1982

Isa

Mr. Joe D. Ramey, Director
Energy and Minerals Department
Oil Conservation Division
P. O. Box 2088
Santa Fe, New Mexico 87501



Re: Case No. 7630
SW/4 NE/4 Sec. 18, T-19-S, R-26-E
September 15, 1982 Examiner Hearing

Dear Mr. Ramey:

Please dismiss the above case entitled "In the Matter of the Application of Ralph Nix for an Oil Treating Plant Permit, Eddy County, New Mexico," which was original set for the September 1, 1982 Examiner Hearing and continued to the September 15, 1982 Examiner Hearing.

Thank you.

Sincerely yours,

LOSEE, CARSON & DICKERSON, P.A.

Chad Dickerson

CD:pvm

cc: Mr. Ralph Nix


A. J. LOSEE
JOEL M. CARSON
CHAD DICKERSON
DAVID R. VANDIVER
ELIZABETH LOSEE

LAW OFFICES
LOSEE, CARSON & DICKERSON, P. A.
300 AMERICAN HOME BUILDING
P. O. DRAWER 230
ARTESIA, NEW MEXICO 88211-0230

AREA CODE 505
746-3508

August 24, 1982

Mr. Joe D. Ramey, Director
Energy and Minerals Department
Oil Conservation Division
P. O. Box 2088
Santa Fe, New Mexico 87501



Re: September 1, 1982 Examiner Hearing

Dear Mr. Ramey:

Please continue the following cases set for the September 1, 1982 Examiner Hearing until the Examiner Hearing of September 15, 1982:

- ✓ 1. Case No. 7630, Application of Ralph Nix for an oil treating plant permit, Eddy County, New Mexico, located in SW/4 NE/4 Section 18, Township 19 South, Range 26 East, N.M.P.M.
2. Case No. 7664, Application of Yates Petroleum Corporation for a unit agreement, Chaves County, New Mexico. Little Cuevo Unit Area, comprising 13,407 acres of State and Fee lands in Township 17 South, Range 18 East, N.M.P.M.
3. Case No. 7666, Application of Yates Petroleum Corporation for compulsory pooling, Chaves County, New Mexico, in SW/4 Section 3, Township 5 South, Range 24 East, N.M.P.M. (Tesuque "TQ" Federal No. 1).
- ✓ 4. Case No. 7667, Application of Yates Petroleum Corporation for compulsory pooling, Chaves County, New Mexico, in NW/4 Section 4, Township 5 South, Range 24 East, N.M.P.M. (Mike Harvey "TR" Federal No. 3).
5. Case No. 7668, Application of Yates Petroleum Corporation for compulsory pooling, Chaves County, New Mexico, in NW/4 Section 14, Township 5 South, Range 24 East, N.M.P.M. (Lillie "RB" Federal No. 2).

Mr. Joe D. Ramey, Director
-2-

August 24, 1982

6. Case No. 7669, Application of Yates Petroleum Corporation for compulsory pooling, Chaves County, New Mexico, in NW/4 Section 2, Township 9 South, Range 25 East, N.M.P.M. (Riverbridge "UX" State No. 1).
- ✓ 7. Case No. 7670, Application of Yates Petroleum Corporation for compulsory pooling, Chaves County, New Mexico, in N/2 Section 26, Township 14 South, Range 27 East, N.M.P.M. (Long Arroyo "MQ" Federal No. 1).

Thank you.


Sincerely yours,

LOSEE, CARSON & DICKERSON, P.A.


Chad Dickerson

CD:pvr

cc: Mr. Ralph Nix
Yates Petroleum Corporation




A. J. LOSEE
JOEL M. CARSON
CHAD DICKERSON
DAVID R. WANDIVER
ELIZABETH LOSEE

LAW OFFICES
LOSEE, CARSON & DICKERSON, P. A.
300 AMERICAN HOME BUILDING
P. O. DRAWER 238
ARTESIA, NEW MEXICO 88211-0238

AREA CODE 505
748-3508

August 2, 1982

Mr. Dick Stamets
Energy and Minerals Department
Oil Conservation Division
P. O. Box 2088
Santa Fe, New Mexico 87501



Re: Case No. 7630
Application of Ralph Nix for Oil Treating Permit
Township 19 South, Range 26 East, NMPM
Section 18: SW 1/4 NE 1/4
Eddy County, New Mexico

Dear Dick:

This will confirm my telephone call of this date, continuing the hearing on the above application from August 4, 1982, until September 1, 1982.

Would you please furnish me with a copy of the exhibits in some case applying for an oil treatment plant permit.

Thank you.

Sincerely yours,

LOSEE, CARSON & DICKERSON, P.A.

Chad Dickerson

CD:pvm

cc: Mr. Ralph Nix

Rescripts Nos. 25-82 and 27-82 are tentatively set for August 10 and September 1, 1982. Applications for hearing must be filed at least 22 days in advance of hearing date.

DOCKET: EXAMINER HEARING - WEDNESDAY - AUGUST 4, 1982
V.A.M. - MORGAN HALL, OIL CONSERVATION DIVISION
STATE LAND OFFICE BUILDING, SANTA FE, NEW MEXICO

The following cases will be heard before Richard L. Starnes, Examiner, or Daniel S. Matter, Alternate Examiner:

- CASE 7627:** In the matter of the hearing called by the Oil Conservation Division on its own motion to permit Sandi Production, Inc., United States Fidelity and Guaranty Company and other interested parties to appear and show cause why the El Paso Well No. 1 located in Unit I, Section 26, and the Pound Ranch C Well No. 14 located in Unit C, Section 14, both in Township 26 North, Range 1 East, Rio Arriba County, should should not be plugged and abandoned in accordance with a Division-approved plugging program.
- CASE 7628:** Application of Wiser Oil Company for an unorthodox well location, Lea County, New Mexico. Applicant, in the above-styled cause, seeks approval for the unorthodox location of a Pennrose-Shelly oil well to be drilled 1335 feet from the South line and 660 feet from the West line of Section 32, Township 31 South, Range 37 East, the SW/4 SW/4 of said Section 32 to be dedicated to the well.
- CASE 7629:** Application of Gulf Oil Corporation for salt water disposal, Lea County, New Mexico. Applicant, in the above-styled cause, seeks authority to dispose of produced salt water into the Yates and Seven Rivers formation in the open hole interval from 3169 feet to 3385 feet in its Arnott-Bonney (NCT-8) Well No. 5, located in Unit E, Section 15, Township 25 South, Range 37 East, Jalnet Pool.
- CASE 7630:** Application of Ralph Mix for an oil treating plant permit, Eddy County, New Mexico. Applicant, in the above-styled cause, seeks authority for the construction and operation of an oil treating plant for the purpose of treating and reclaiming sediment oil at a site in the SW/4 NE/4 of Section 18, Township 19 South, Range 26 East.
- CASE 7631:** Application of Harrison Oil & Gas Corporation for a non-standard proration unit, Rio Arriba County, New Mexico. Applicant, in the above-styled cause, seeks approval of a 150-acre non-standard proration unit comprising the N/2 SE/4 and SW/4 SE/4 of Section 5 and the SW/4 NE/4 of Section 8, Township 25 North, Range 6 West, Magesi-Gallup Area.
- CASE 7632:** Application of Antec Energy Corporation for a non-standard proration unit, Rio Arriba County, New Mexico. Applicant, in the above-styled cause, seeks approval of a 160-acre non-standard proration unit comprising the SE/4 SE/4 of Section 5, and the E/2 NE/4 and SW/4 NE/4 of Section 8, Township 23 North, Range 6 West, Magesi-Gallup Area.
- CASE 7634:** (Continued from June 23, 1982, Examiner Hearing)
 Application of Marks & Garner Production Company for salt water disposal, Lea County, New Mexico. Applicant, in the above-styled cause, seeks authority to dispose of salt water into the Bough C formation in the perforated interval from 9596 feet to 9616 feet in its Batenbough Well No. 2, located in Unit M of Section 12, Township 9 South, Range 35 East.
- CASE 7620:** (Continued from July 21, 1982, Examiner Hearing)
 Application of Mesa Petroleum Company for compulsory pooling, Chaves County, New Mexico. Applicant, in the above-styled cause, seeks an order pooling all mineral interests in all formations from the surface through the base of the Abo formation underlying the SW/4 of Section 8, Township 5 South, Range 25 East, to be dedicated to a well to be drilled at a standard location thereon. Also to be considered will be the cost of drilling and completing said well and the allocation of the cost thereof as well as actual operating costs and charges for supervision, designation of applicant as operator of the well and a charge for risk involved in drilling said well.
- CASE 7633:** Application of T. H. McKelvin, Jr. for compulsory pooling, Chaves County, New Mexico. Applicant, in the above-styled cause, seeks an order pooling all mineral interests from the surface through the base of the Abo formation underlying the SW/4 of Section 8, Township 5 South, Range 25 East, to be dedicated to a well to be drilled at a standard location thereon. Also to be considered will be the cost of drilling and completing said well and the allocation of the cost thereof as well as actual operating costs and charges for supervision, designation of applicant as operator of the well and a charge for risk involved in drilling said well.
- CASE 7634:** In the matter of the hearing called by the Oil Conservation Division on its own motion for an order creating, abolishing, and extending certain pools in Chaves, Eddy, Lea, and Roosevelt Counties, New Mexico.
 (a) CREATE a new pool in Eddy County, New Mexico, classified as a gas pool for Atoka production and designated as the West Indian Flats-Atoka Gas Pool. The discovery well is the Perry R. Bass Big Eddy Unit Well No. 79Y located in Unit J of Section 21, Township 21 South, Range 28 East, NMPM. Said pool would comprise:

TOWNSHIP 21 SOUTH, RANGE 28 EAST, NMPM
 Section 21: E/2

(b) CREATE a new pool in Roosevelt County, New Mexico, classified as an oil pool for San Andres production and designated as the South Bluit-San Andres Pool. The discovery well is the Doe Lovelady, Inc. Lignum Well No. 1 located in Unit A of Section 35, Township 8 South, Range 37 East, NMPN. Said pool would comprise:

TOWNSHIP 8 SOUTH, RANGE 37 EAST, NMPN
Section 35: NE/4

(c) CREATE a new pool in Eddy County, New Mexico, classified as a gas pool for Permian-Pennsylvanian production and designated as the Boyd Permian-Pennsylvanian Gas Pool. The discovery well is Yates Petroleum Corporation Rio Pecosco NF Federal Com Well No. 1 located in Unit F of Section 11, Township 19 South, Range 25 East, NMPN. Said pool would comprise:

TOWNSHIP 19 SOUTH, RANGE 25 EAST, NMPN
Section 2: S/2
Section 3: E/2
Section 11: W/2

(d) CREATE a new pool in Chaves County, New Mexico, classified as a gas pool for Pre-Permian production and designated as the Poor Ranch Pre-Permian Gas Pool. The discovery well is Plains Radio Broadcasting Canal Well No. 1 located in Unit F of Section 7, Township 9 South, Range 27 East, NMPN. Said pool would comprise:

TOWNSHIP 9 SOUTH, RANGE 26 EAST, NMPN
Section 1: E/2
Section 12: E/2
Section 13: All

TOWNSHIP 9 SOUTH, RANGE 27 EAST, NMPN
Section 7: S/2
Section 18: W/2

(e) CREATE a new pool in Lea County, New Mexico, classified as a gas pool for Yates and Seven Rivers production and designated as the House Yates-Seven Rivers Gas Pool. The discovery well is the NCF Oil Corporation J. Wright Well No. 1 located in Unit D of Section 5, Township 20 South, Range 39 East, NMPN. Said pool would comprise:

TOWNSHIP 19 SOUTH, RANGE 39 EAST, NMPN
Section 31: SE/4
Section 32: SW/4

TOWNSHIP 20 SOUTH, RANGE 39 EAST, NMPN
Section 5: NW/4

(f) CREATE a new pool in Lea County, New Mexico, classified as an oil pool for Wolfcamp production and designated as the Pollock-Wolfcamp Pool. Further, to assign approximately 46,910 barrels of discovery allowable to the discovery well, the Harding and Bates Company Dickinson Cattle Company 33 Well No. 1 located in Unit B of Section 33, Township 14 South, Range 38 East, NMPN. Said pool would comprise:

TOWNSHIP 14 SOUTH, RANGE 38 EAST, NMPN
Section 33: SE/4

(g) CREATE a new pool in Lea County, New Mexico, classified as a gas pool for Wolfcamp production and designated as the West Red Hills-Wolfcamp Gas Pool. The discovery well is the BTA Oil Producers Mesa 8105 JV-P Well No. 1 located in Unit I of Section 1, Township 26 South, Range 32 East, NMPN. Said pool would comprise:

TOWNSHIP 26 SOUTH, RANGE 32 EAST, NMPN
Section 1: E/2

(h) CREATE a new pool in Lea County, New Mexico, classified as an oil pool for Abo production and designated as the Townsend-Abo Pool. The discovery well is the Charles B. Gillespie, Jr. Exxon Townsend Well No. 1 located in Unit B of Section 9, Township 16 South, Range 35 East, NMPN. Said pool would comprise:

TOWNSHIP 16 SOUTH, RANGE 35 EAST, NMPN
Section 9: NE/4

- (i) ABOLISH the East Tancuyhill-Cisco Pool in Roosevelt County, New Mexico, as heretofore classified, defined, and described:

TOWNSHIP 6 SOUTH, RANGE 34 EAST, NMPM
Section 8: SE/4

- (j) EXTEND the Bluit-San Andres Associated Pool in Roosevelt County, New Mexico, to include therein:

TOWNSHIP 8 SOUTH, RANGE 37 EAST, NMPM
Section 23: E/2

- (k) EXTEND the Carcon-Morrow Gas Pool in Chaves County, New Mexico, to include therein:

TOWNSHIP 9 SOUTH, RANGE 31 EAST, NMPM
Section 3: S/2

- (l) EXTEND the Crow Flats-Morrow Gas Pool in Eddy County, New Mexico, to include therein:

TOWNSHIP 16 SOUTH, RANGE 28 EAST, NMPM
Section 31: W/2

- (m) EXTEND the Empire-Pennsylvanian Gas Pool in Eddy County, New Mexico, to include therein:

TOWNSHIP 18 SOUTH, RANGE 28 EAST, NMPM
Section 3: S/2

- (n) EXTEND the High Lonsome-Queen Pool in Eddy County, New Mexico, to include therein:

TOWNSHIP 16 SOUTH, RANGE 29 EAST, NMPM
Section 19: SE/4 NE/4

- (o) EXTEND the North Loving-Morrow Gas Pool in Eddy County, New Mexico, to include therein:

TOWNSHIP 23 SOUTH, RANGE 28 EAST, NMPM
Section 7: N/2
Section 18: All
Section 19: W/2
Section 30: W/2

- (p) EXTEND the West Madine-Blinsbry Pool in Lea County, New Mexico, to include therein:

TOWNSHIP 20 SOUTH, RANGE 38 EAST, NMPM
Section 5: NW/4
Section 8: SW/4

- (q) EXTEND the Pecos Slope-Abo Gas Pool in Chaves County, New Mexico, to include therein:

TOWNSHIP 4 SOUTH, RANGE 24 EAST, NMPM
Section 26: W/2

TOWNSHIP 5 SOUTH, RANGE 24 EAST, NMPM
Section 3: E/2

TOWNSHIP 6 SOUTH, RANGE 24 EAST, NMPM
Section 15: All
Section 16: All
Section 17: All
Section 18: E/2

TOWNSHIP 7 SOUTH, RANGE 26 EAST, NMPM
Section 27: All
Section 33: All
Section 34: All

TOWNSHIP 8 SOUTH, RANGE 25 EAST, NMPM
Section 13: S/2

TOWNSHIP 8 SOUTH, RANGE 26 EAST, NMPM
Section 3: All
Section 4: All
Section 5: All
Section 6: E/2

- (r) EXTEND the South Peterson-Pennsylvanian Associated Pool in Roosevelt County, New Mexico, to include therein:

TOWNSHIP 6 SOUTH, RANGE 34 EAST, N2PM

Section 7: S/2

Section 8: S/2

- (s) EXTEND the West Sawyer-San Andres Pool in Lea County, New Mexico, to include therein:

TOWNSHIP 9 SOUTH, RANGE 37 EAST, N2PM

Section 32: SW/4

- (t) EXTEND the Square Lake Grayburg-San Andres Pool in Eddy County, New Mexico, to include therein:

TOWNSHIP 17 SOUTH, RANGE 30 EAST, N2PM

Section 11: S/2

- (u) EXTEND the Tomahawk-San Andres Pool in Chaves County, New Mexico, to include therein:

TOWNSHIP 7 SOUTH, RANGE 31 EAST, N2PM

Section 36: SE/4

TOWNSHIP 8 SOUTH, RANGE 31 EAST, N2PM

Section 1: N/2

- (v) EXTEND the Turkey Track-Morrow Gas Pool in Eddy County, New Mexico, to include therein:

TOWNSHIP 19 SOUTH, RANGE 29 EAST, N2PM

Section 3: N/2

- (w) EXTEND the Twin Lakes-San Andres Associated Pool in Chaves County, New Mexico, to include therein:

TOWNSHIP 9 SOUTH, RANGE 28 EAST, N2PM

Section 12: SE/4

TOWNSHIP 9 SOUTH, RANGE 29 EAST, N2PM

Section 18: N/2

- (x) EXTEND the Willow Lakes-Boss Spring Pool in Eddy County, New Mexico, to include therein:


TOWNSHIP 24 SOUTH, RANGE 28 EAST, N2PM

Section 32: N/2 N/2

Section 33: N/2 NW/4

A. J. LOSEE
JOEL N. CARSON
CHAD DICKERSON
DAVID R. VANDIVER
ELIZABETH LOSEE

LAW OFFICES
LOSEE, CARSON & DICKERSON, P. A.
300 AMERICAN HOME BUILDING
P. O. DRAWER 239
ARTESIA, NEW MEXICO 88211-0239



July 7, 1982

Mr. Joe D. Ramey, Director
Energy and Minerals Department
Oil Conservation Division
P. O. Box 2088
Santa Fe, New Mexico 87501

Case 7630

Re: In the Matter of the Application
of Ralph Nix for an Oil Treating
Plant Permit, Eddy County, New Mexico

Dear Mr. Ramey:

Enclosed for filing, please find three copies of the Application
of Ralph Nix for an Oil Treating Plant Permit, Eddy County, New
Mexico.

We ask that this matter be set for hearing before an examiner and
that we be furnished with a docket of said hearing.

Thank you.

Sincerely yours,

LOSEE, CARSON & DICKERSON, P.A.

Chad Dickerson

CD:pvm
Enclosure

cc w/enclosure: Mr. William J. McCaw

BEFORE THE OIL CONSERVATION DIVISION
OF THE STATE OF NEW MEXICO

JUL 12 1982
SANTA FE

IN THE MATTER OF THE APPLICATION OF :
RALPH NIX FOR AN OIL TREATING PLANT :
PERMIT, EDDY COUNTY, NEW MEXICO :
:

CASE NO. 7630

APPLICATION

COMES NOW Ralph Nix, by his attorneys, and in support hereof, respectfully states:

1. Applicant seeks authority to construct and operate a chemical and heat-treatment type oil treating plant in the SW/4 NE/4 of Section 18, Township 19 South, Range 26 East, N.M.P.M., Eddy County, New Mexico, for the reclamation of sediment oil recovered from waters trucked to the Applicant's salt water disposal facilities at said location, which are to be operated pursuant to the provisions of a Division Order to be entered.

2. That the proposed plant and method of processing will efficiently process, treat, and reclaim the aforementioned waste oil thereby salvaging oil which would otherwise be wasted.

3. That the subject application should be approved as being in the best interests of conservation.

WHEREFORE, applicant prays:

A. That this application be set for hearing before an examiner and that notice of said hearing be given as required by law.

B. That upon hearing, the Division enter its order authorizing Applicant to construct and operate a chemical and heat-treatment type oil treating plant in the SW/4 NE/4 of Section 18, Township 19 South, Range 26 East, N.M.P.M., Eddy County, New Mexico, for the reclamation of sediment oil recovered from waters trucked to the Applicant's salt water disposal facilities to be operated at said location.

C. And for such other and further relief as may be
just in the premises.

RALPH NIX

By 
Chad Dickerson

LOSEE, CARSON & DICKERSON, P.A.
P. O. Drawer 239
Artesia, New Mexico 88210

Attorneys for Applicant

CASES

STATE OF NEW MEXICO
ENERGY AND MINERALS DEPARTMENT
OIL CONSERVATION DIVISION

IN THE MATTER OF THE HEARING
CALLED BY THE OIL CONSERVATION
DIVISION FOR THE PURPOSE OF
CONSIDERING:

JDR

CASE NO. 7630
Order No. R- 7077

Bpl

APPLICATION OF RALPH NIX FOR AN
OIL TREATING PLANT PERMIT, EDDY
COUNTY, NEW MEXICO.

MS.

ORDER OF THE DIVISION

BY THE DIVISION:

This cause came on for hearing at 9 a.m. on September 15, 1982, at Santa Fe, New Mexico, before Examiner Daniel S. Nutter.

NOW, on this _____ day of September, 1982, the Division Director, having considered the record and the recommendations of the Examiner, and being fully advised in the premises,

FINDS:

That the applicant's request for dismissal should be granted.

IT IS THEREFORE ORDERED:

That Case No. 7630 is hereby dismissed.

DONE at Santa Fe, New Mexico, on the day and year hereinabove designated.

STATE OF NEW MEXICO
OIL CONSERVATION DIVISION

JOE D. RAMEY,
Director

S E A L