

1. 2. 4. 6. 8. 10. 12. 14. 16. 18. 20.

Cont.
to 9/15

Cont to Oct 27

DOCKET MAILED

~~8/6/82~~ (Superior)

9/3/82

10/15/82

CASE NO.

7652

APPLICATION,
TRANSCRIPTS,
SMALL EXHIBITS,
ETC.

STATE OF NEW MEXICO
ENERGY AND MINERALS DEPARTMENT
OIL CONSERVATION DIVISION
STATE LAND OFFICE BLDG.
SANTA FE, NEW MEXICO
27 October 1982

EXAMINER HEARING

IN THE MATTER OF:

Application of Conoco, Inc., for
compulsory pooling, Eddy County,
New Mexico.

CASE
7652

BEFORE: Richard L. Stamets

TRANSCRIPT OF HEARING

A P P E A R A N C E S

For the Oil Conservation
Division:

W. Perry Pearce, Esq.
Legal Counsel to the Division
State Land Office Bldg.
Santa Fe, New Mexico 87501

For the Applicant:

MR. STAMETS: Call next Case 7652.

MR. PEARCE: That is on the application of Conoco, Inc., for compulsory pooling, Eddy County, New Mexico.

Mr. Examiner, we've received a request that that matter be dismissed.

MR. STAMETS: The case will be dismissed.

(Hearing concluded.)

C E R T I F I C A T E

I, SALLY W. BOYD, C.S.R., DO HEREBY CERTIFY that the foregoing Transcript of Hearing before the Oil Conservation Division was reported by me; that the said transcript is a full, true, and correct record of the hearing, prepared by me to the best of my ability.

Sally W. Boyd CSR

SALLY W. BOYD, C.S.R.

Rt. 1 Box 193-B
Santa Fe, New Mexico 87501
Phone (505) 455-7409

I do hereby certify that the foregoing is
a correct and true transcript of the hearing in
case No. 10-77-7653
dated 10/1/82
Richard H. Klam
Oil Conservation Division, Examiner

STATE OF NEW MEXICO
ENERGY AND MINERALS DEPARTMENT
OIL CONSERVATION DIVISION
STATE LAND OFFICE BLDG.
SANTA FE, NEW MEXICO
15 September 1982

EXAMINER HEARING

IN THE MATTER OF:

Application of Conoco, Inc., for compulsory pooling, Eddy County, New Mexico.

CASE
7652

BEFORE: Daniel S. Nutter

TRANSCRIPT OF HEARING

A P P E A R A N C E S

For the Oil Conservation
Division:

W. Perry Pearce, Esq.
Legal-Counsel to the Division
State Land Office Bldg.
Santa Fe, New Mexico 87501

For the Applicant:

1
2 MR. NUTTER: Call next Case Number 7652.

3 MR. PEARCE: That is on the application
4 of Conoco, Inc., for compulsory pooling, Eddy County, New
5 Mexico.

6 MR. NUTTER: Applicant has requested con-
7 tinuance.

8 Case Number 7652 will be continued to the
9 Examiner Hearing scheduled to be held at this same place
10 October 27th, 1932.

11
12 (Hearing concluded.)
13
14
15
16
17
18
19
20
21
22
23
24
25

C E R T I F I C A T E

I, SALLY W. BOYD, C.S.R., DO HEREBY CERTIFY that the foregoing Transcript of Hearing Before the Oil Conservation Division was reported by me; that the said transcript is a full, true, and correct record of the hearing, prepared by me to the best of my ability.

Sally W. Boyd CSR

I do hereby certify that the foregoing is a complete record of the proceedings in the Examiner hearing of Case No. 7658 heard by me on 9/15 1982.

[Signature], Examiner
Oil Conservation Division

SALLY W. BOYD, C.S.R.

Box 197-B

Santa Fe, New Mexico 87501

Phone (505) 455-7409

STATE OF NEW MEXICO
ENERGY AND MINERALS DEPARTMENT
OIL CONSERVATION DIVISION
STATE LAND OFFICE BLDG.
SANTA FE, NEW MEXICO
18 August 1982

EXAMINER HEARING

IN THE MATTER OF:

Application of Conoco, Inc., for com-
pulsory pooling, Eddy County, New
Mexico.

CASE
7652

BEFORE: Daniel S. Nutter

TRANSCRIPT OF HEARING

A P P E A R A N C E S

For the Oil Conservation
Division:

W. Perry Pearce, Esq.
Legal Counsel to the Division
State Land Office Bldg.
Santa Fe, New Mexico 87501

For the Applicant:

W. Thomas Kellahin, Esq.
KELLAHIN & KELLAHIN
117 No. Guadalupe
P. O. Box 2265
Santa Fe, New Mexico 87501

1
2 MR. NUTTER: We will move to Case Number
3 7652.

4 MR. PEARCE: That is on the application
5 of Conoco, Inc., for compulsory pooling, Eddy County, New
6 Mexico.

7 MR. KELLAHIN: If the Examiner please,
8 I'm Tom Kellahin, appearing on behalf of Conoco.

9 We'd like to continue that case, Mr.
10 Nutter, to the hearing on September 15th, 1982.

11 MR. NUTTER: Case Number 7652 will be
12 continued to the Examiner Hearing scheduled to be held at
13 this same place at 9:00 o'clock a. m. September 15, 1982.

14
15 (Hearing concluded.)
16
17
18
19
20
21
22
23
24
25

C E R T I F I C A T E

I, SALLY W. BOYD, C.S.R., DO HEREBY CERTIFY that the foregoing Transcript of Hearing Before the Oil Conservation Division was reported by me; that the said transcript is a full, true, and correct record of the hearing, prepared by me to the best of my ability.

Sally W. Boyd CSR

I do hereby certify that the foregoing is a complete and correct transcript of the proceedings in the Examiner hearing of Case No. 7652 heard by me on 5/18 19 82
[Signature], Examiner
Oil Conservation Division

SALLY W. BOYD, C.S.R.

Box 191-B

Santa Fe, New Mexico 87501

Phone (505) 451-7409



STATE OF NEW MEXICO
ENERGY AND MINERALS DEPARTMENT
OIL CONSERVATION DIVISION

BRUCE KING
GOVERNOR

LARRY KEHOE
SECRETARY

November 8, 1982

POST OFFICE BOX 2088
STATE LAND OFFICE BUILDING
SANTA FE, NEW MEXICO 87501
(505) 827-2434

Mr. Mark K. Mosley
Division Manager
Production Department
Conoco Inc.
P. O. Box 460
Hobbs, New Mexico 88240

Re: CASE NO. 7652
ORDER NO. R-7125

Applicant:

Conoco Inc.

Dear Sir:

Enclosed herewith are two copies of the above-referenced
Division order recently entered in the subject case.

Yours very truly,


JOE D. RAMEY
Director

JDR/fd

Copy of order also sent to:

Hobbs OCD x
Artesia OCD x
Aztec OCD

Other Owen Lopez

STATE OF NEW MEXICO
ENERGY AND MINERALS DEPARTMENT
OIL CONSERVATION DIVISION

IN THE MATTER OF THE HEARING
CALLED BY THE OIL CONSERVATION
DIVISION FOR THE PURPOSE OF
CONSIDERING:

CASE NO. 7652
Order No. R-7125

APPLICATION OF CONOCO, INC. FOR
COMPULSORY POOLING, EDDY COUNTY,
NEW MEXICO.

ORDER OF THE DIVISION

BY THE DIVISION:

This cause came on for hearing at 9 a.m. on October 27, 1982, at Santa Fe, New Mexico, before Examiner Richard L. Stamets.

NOW, on this 8th day of November, 1982, the Division Director, having considered the record and the recommendations of the Examiner, and being fully advised in the premises,

FINDS:

That the applicant's request for dismissal should be granted.

IT IS THEREFORE ORDERED:

That Case No. 7652 is hereby dismissed.

DONE at Santa Fe, New Mexico, on the day and year hereinabove designated.



S E A L

STATE OF NEW MEXICO
OIL CONSERVATION DIVISION

Joe D. Ramey
JOE D. RAMEY,
Director




Mark K. Mosley
Division Manager
Production Department
Hobbs Division
North American Production

Conoco Inc.
P. O. Box 460
726 E. Michigan
Hobbs, NM 88240
(505) 393-4141

October 20, 1982

New Mexico Oil Conservation Division
Department of Energy and Minerals
P. O. Box 2088
Santa Fe, NM 87501



Attention Mr. Dan Nutter

Gentlemen:

Case No. 7652 - Application of Conoco Inc. for Compulsory Pooling -
Preston Com. Well No. 4

It is respectfully requested that the subject case be dismissed. Conoco Inc. and Superior have agreed to terms which make compulsory pooling unnecessary.

Thank you for your assistance in this matter.

Yours very truly,

HAI:mhe

CC: Tom Kellahin
V. T. Lyon

LAW OFFICES
HINKLE, COX, EATON, COFFIELD & HENSLEY

500 DON GASPAR

POST OFFICE BOX 2088

SANTA FE, NEW MEXICO 87501

(505) 982-4554

OF COUNSEL
L. LARENCE E. HINKLE
ROY C. SNOODGRASS, JR.
O. M. CALHOUN

W. E. BONDURANT, JR. (1913-1973)
ROBERT A. STONE (1905-1981)

MIDLAND, TEXAS OFFICE
1200 FIRST NATIONAL BANK BUILDING
POST OFFICE BOX 3580
(915) 683-4691

AMARILLO, TEXAS OFFICE
1700 AMERICAN NATIONAL BANK BUILDING
POST OFFICE BOX 1218
(806) 372-5569

ROSWELL, NEW MEXICO OFFICE
600 HINKLE BUILDING
POST OFFICE BOX 10
(505) 622-6510

| | |
|------------------------|-----------------------|
| LEWIS C. COX | T. CALDER EZZELL, JR. |
| PAUL W. EATON | WILLIAM B. BURTON* |
| CONRAD E. COFFIELD | JOHN S. NELSON |
| HAROLD L. HENSLEY, JR. | RICHARD E. OLSON |
| STUART D. SHANOR | DEBORAH NORMOOD* |
| C. D. MARTIN | ANDERSON CARTER, II |
| PAUL J. KELLY, JR. | STEVEN D. ARNOLD |
| OWEN M. LOPEZ | JEFFREY L. BOWMAN |
| JAMES H. BOZARTH | JOHN C. HARRISON |
| DOUGLAS L. LUNSFORD | DAVID L. SPOEDE |
| PAUL M. BOHANNON | JEFFREY D. HEWETT* |
| ERNEST R. FINNEY, JR.* | JAMES BRUCE |
| J. DOUGLAS FOSTER | MICHELE A. DREXLER |

October 25, 1982

*NOT LICENSED IN NEW MEXICO

New Mexico Oil Conservation Division
Post Office Box 2088
Santa Fe, New Mexico 87501

Attention: Richard L. Stamets, Examiner

Re: Application of Conoco Inc. for Compulsory
Pooling, Eddy County, New Mexico,
NMOCD Case No. 7652

Gentlemen:

It is my understanding that our client, Superior Oil Company, has reached agreement with the Applicant in the above-referenced case and that Conoco will be requesting that the case be dismissed.

Thank you for your cooperation.

Sincerely yours,

Owen M. Lopez
Owen M. Lopez

OML:to

cc: Mr. John Huckabee
Tom Kellahin, Esq.

HAND DELIVERED

OCT 26 1982
[Signature]



Mark K. Masley
Division Manager
Production Department
Hobbs Division
North American Production

Conoco Inc.
P. O. Box 460
726 E. Michigan
Hobbs, NM 88240
(505) 393-4141

August 26, 1982

New Mexico Oil Conservation Division
P. O. Box 2088
Santa Fe, New Mexico 87501

Attention Mr. Dan Nutter


Gentlemen:

Case 7652, Examiner Docket, September 15, 1982

It is respectfully requested that Case 7652 now scheduled for Examiner Hearing on September 15, 1982, be continued to October 20, 1982. Conoco Inc. and Superior are evaluating a proposal concerning an exchange of ownership which could have an effect on the subject case.

Yours very truly,

HAI:ahc



*called
Hugh Ingram 9/3
advised him date
of last Oct hearing
will be Oct 27
He will notify
Superior.
JH*

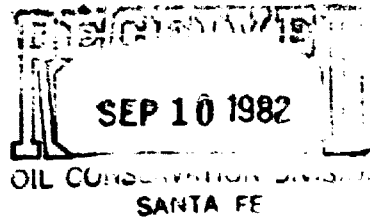
M. K. Hurley
Division Manager
Production Department
Refining Division
North American Production

Conoco Inc.
P. O. Box 460
726 E. Michigan
Hobbs, NM 88240
(505) 393-4141

September 3, 1982

Superior Oil Company
P. O. Box 3901
Midland, Texas 79702

Attention: Robert M. Winn



Gentlemen:

A copy of our letter to the NMOCD, dated August 26, 1982, was advising that Case 7552 would be continued to October 20, 1982. Please be advised that no Examiner Hearing will be held on October 20. By phone conversation with Mr. Dan Nutter, it has been agreed that this case will be placed on the October 27, 1982 docket.

Sincerely,

M. K. Hurley
Division Manager

cc

cc: Dan Nutter, NMOCD, Santa Fe
Bob Bellahin, Santa Fe
V. I. Lyon, Houston

Dockets Nos. 33-82 and 34-82 are tentatively set for November 10 and November 23, 1982. Applications for hearing must be filed at least 22 days in advance of hearing date.

DOCKET: COMMISSION HEARING - TUESDAY - OCTOBER 26, 1982

OIL CONSERVATION COMMISSION - 9 A.M. - MORGAN
BALL, STATE LAND OFFICE BUILDING, SANTA FE,
NEW MEXICO

CASE 7656: (Continued from September 22, 1982, Commission Hearing)

Application of Cities Service Company for determination of reasonable well costs, Lea County, New Mexico. Applicant, in the above-styled cause, pursuant to the provisions of Section 70-2-17 C, NMSA, 1978 Comp., and Paragraph (5) of Division Order No. R-6781, seeks a determination of reasonable well costs for two wells drilled under the provisions of said Order No. R-6781 by Doyle Hartman on lands pooled by said order.

Docket No. 34-82

DOCKET: EXAMINER HEARING - WEDNESDAY - OCTOBER 27, 1982

9 A.M. OIL CONSERVATION DIVISION CONFERENCE ROOM
STATE LAND OFFICE BUILDING, SANTA FE, NEW MEXICO

The following cases will be heard before Richard L. Stamets, Examiner, or Daniel S. Nutter, Alternate Examiner:

CASE 7703: In the matter of the hearing called by the Oil Conservation Division on its own motion to permit Cortez Corporation, United States Fire Insurance Company and all other interested parties to appear and show cause why the Fair Well No. 1, located in Unit D of Section 24, Township 18 South, Range 26 East, Eddy County, should not be plugged and abandoned in accordance with a Division-approved plugging program.

CASE 7638: (Continued from October 13, 1982, Examiner Hearing)

In the matter of the hearing called by the Oil Conservation Division on its own motion to permit Cibola Energy Corporation, American Employers Insurance Company and all other interested parties to appear and show cause why the Simms Ranch Well No. 1, located in Unit N, Section 9, the Clyde Berlier Well No. 1, located in Unit K and the Clyde Berlier Well No. 2, located in Unit F, both in Section 21, the Mora Ranch Well No. 3 located in Unit M and the Mora Ranch Well No. 4 located in Unit M, both in Section 5, all in Township 21 North, Range 21 East, Mora County, should not be plugged and abandoned in accordance with a Division-approved plugging program.

CASE 7686: (Continued from September 29, 1982, Examiner Hearing)

In the matter of the hearing called by the Oil Conservation Division on its own motion to permit Energetics Corporation, United States Fidelity and Guaranty Company, and all other interested parties to appear and show cause why the Hanes Corporation Well No. 1, located in Unit F of Section 9, Township 24 South, Range 2 East, Dona Ana County, should not be plugged and abandoned in accordance with a Division-approved plugging program.

CASE 7710: Application of Getty Oil Company for a unit agreement, Sierra County, New Mexico. Applicant, in the above-styled cause, seeks approval for the West Elephant Butte Unit Area, comprising 25,968 acres, more or less, of State, Federal, and fee lands in Townships 12 and 13 South, Ranges 4 and 5 West.

CASE 7704: Application of Mesa Petroleum Co. for an unorthodox well location, Chaves County, New Mexico. Applicant, in the above-styled cause, seeks approval of an unorthodox location 158 feet from the South line and 2055 feet from the East line of Section 33, Township 5 South, Range 25 East, Undesignated Abo Pool, the SE/4 of said Section 33 to be dedicated to the well.

CASE 7705: Application of Johnson and Price for an unorthodox location, Lea County, New Mexico. Applicant, in the above-styled cause, seeks approval of an unorthodox location 1500 feet from the North line and 1980 feet from the East line of Section 22, Township 15 South, Range 38 East, Medicine Rock-Devonian Pool, the W/2 NE/4 of said Section 22 to be dedicated to the well.

CASE 7706: Application of Johnson and Price for compulsory pooling, Lea County, New Mexico. Applicant, in the above-styled cause, seeks an order pooling all mineral interests down to and including the Devonian formation underlying the W/2 NE/4 of Section 22, Township 15 South, Range 38 East, to be dedicated to a well to be drilled at an unorthodox location 1500 feet from the North line and 1980 feet from the East line of said Section 22. Also to be considered will be the cost of drilling and completing said well and the allocation of the cost thereof as well as actual operating costs and charges for supervision, designation of applicant as operator of the well and a charge for risk involved in drilling said well.

CASE 7693: (Continued from September 29, 1982, Examiner Hearing)

Application of Forister & Sweatt for compulsory pooling, Chaves County, New Mexico. Applicant, in the above-styled cause, seeks an order pooling all mineral interests in the Southeast Chaves Queen Gas Area underlying the E/2 of Section 5, Township 13 South, Range 31 East, to be dedicated to a well to be drilled at an unorthodox location thereon. Also to be considered will be the cost of drilling and completing said well and the allocation of the cost thereof as well as actual operating costs and charges for supervision, designation of applicant as operator of the well, and a charge for risk involved in drilling said well.

CASE 7707: Application of Yates Petroleum Corporation for salt water disposal, Chaves County, New Mexico. Applicant, in the above-styled cause, seeks authority to dispose of produced salt water into the San Andres formation in the perforated interval from 4,009 feet to 4,217 feet in its Champlin "UL" Federal Well No. 1 located in Unit F of Section 12, Township 8 South, Range 31 East.

CASES 7708 and 7709: Application of Yates Petroleum Corporation for compulsory pooling, Chaves County, New Mexico.

Applicant, in each of the following cases, seeks an order pooling all mineral interests from the surface to the base of the Abo formation underlying the lands specified in each case, each to form a standard 160-acre gas proration unit to be dedicated to a well to be drilled at a standard location thereon. Also to be considered in each case will be the cost of drilling and completing the unit well and the allocation of the cost thereof as well as actual operating costs and charges for supervision, designation of applicant as operator of the well and a charge for risk involved in drilling said well:

CASE 7708: NE/4 Section 9, Township 5 South, Range 24 East

CASE 7709: SE/4 Section 22, Township 6 South, Range 25 East

CASE 7711: Application of Julian Ard for the amendment of Division Order No. R-6903, Lea County, New Mexico. Applicant, in the above-styled cause, seeks the amendment of Division Order No. R-6903 which said order pooled all mineral interests in the Morrow formation underlying the E/2 of Section 23, Township 20 South, Range 33 East, to provide that all of the Wolfcamp and Pennsylvanian formations would be pooled thereunder.

CASE 7681: (Continued and Readvertised)

Application of Cibola Energy Corporation for an unorthodox gas well location, Chaves County, New Mexico. Applicant, in the above-styled cause, seeks approval for the unorthodox location of a gas well for any formation down to and including the Ordovician formation to be drilled 330 feet from the North line and 990 feet from the East line of Section 13, Township 9 South, Range 27 East, with the NE/4 or the E/2 of said Section 13 to be dedicated to the well as appropriate.

CASE 7596: (Continued from October 13, 1982, Examiner Hearing)

Application of Arco Oil and Gas Company for compulsory pooling, Lea County, New Mexico. Applicant, in the above-styled cause, seeks an order pooling all mineral interests in the Mississippian through Ellenburger formations underlying the E/2 of Section 31, Township 20 South, Range 36 East, to be dedicated to a well to be drilled at a standard location thereon. Also to be considered will be the cost of drilling and completing said well and the allocation of the cost thereof as well as actual operating costs and charges for supervision, designation of applicant as operator of the well and a charge for risk involved in drilling said well.

CASES 7712, 7713, and 7714: Application of Sanders Oil & Gas Company for compulsory pooling, Chaves County, New Mexico.

Applicant, in each of the following cases, seeks an order pooling all mineral interests from the surface to the base of the Abo formation underlying the lands specified in each case, each to form a standard 160-acre gas proration unit to be dedicated to a well to be drilled at a standard location thereon. Also to be considered in each case will be the cost of drilling and completing the unit well and the allocation of the cost thereof as well as actual operating costs and charges for supervision, designation of applicant as operator of the well and a charge for risk involved in drilling said well:

CASE 7712: SE/4 Section 21

CASE 7713: SW/4 Section 21

CASE 7714: SE/4 Section 31

All in Township 8 South, Range 26 East.

CASES 7528 and 7529: (Continued from September 29, 1982, Examiner Hearing)

Application of JJ-CC, Limited for compulsory pooling, Chaves County, New Mexico. Applicant, in each of the following two cases, seeks an order pooling all mineral interests down through the Abo formation underlying the lands specified in each case, each to form a standard 160-acre gas spacing and proration unit to be dedicated to a well to be drilled at a standard location thereon. Also to be considered in each case will be the cost of drilling and completing said wells and the allocation of the cost thereof as well as actual operating costs and charges for supervision, designation of applicant as operator of the wells and a charge for risk involved in drilling said wells:

CASE 7528: NW/4 Section 4, Township 5 South, Range 24 East

CASE 7529: NE/4 Section 4, Township 5 South, Range 24 East

CASE 7667: (Continued from September 15, 1982, Examiner Hearing)

Application of Yates Petroleum Corporation for compulsory pooling, Chaves County, New Mexico. Applicant, in the above-styled cause, seeks an order pooling all mineral interests down through the Abo formation underlying the NW/4 of Section 4, Township 5 South, Range 24 East, to form a standard 160-acre gas spacing and proration unit to be dedicated to a well to be drilled at a standard location thereon. Also to be considered will be the cost of drilling and completing said well and the allocation of the cost thereof as well as actual operating costs and charges for supervision, designation of applicant as operator of the well and a charge for risk involved in drilling said well.

CASE 7652: (Continued from September 15, 1982, Examiner Hearing)

Application of Conoco, Inc. for compulsory pooling, Eddy County, New Mexico. Applicant, in the above-styled cause, seeks an order pooling all mineral interests in the Cisco formation underlying all of partial Sections 34 and 35, Township 20 1/2 South, Range 23 East, underlying a previously approved 688-acre non-standard proration unit, to be dedicated to a well at a previously approved unorthodox location which is to be re-entered. Also to be considered will be the cost of re-entering said well and the allocation of the cost thereof as well as actual operating costs and charges for supervision, designation of applicant as operator of the well and a charge for risk involved in re-entering said well.

CASE 7594: (Continued from August 18, 1982 Examiner Hearing)

Application of Harvey E. Yates Company for statutory unitization, Lea County, New Mexico. Applicant, in the above-styled cause, seeks an order unitizing for the purposes of a secondary recovery project, all mineral interests in that portion of the Bone Spring formation described as the Carbonate unit between the first and second Bone Spring Sands underlying the Young Deep Unit, encompassing 560 acres, more or less, of Federal lands underlying portions of Sections 3, 4, 9 and 10, Township 18 South, Range 22 East.

Dockets Nos. 31-82 and 32-82 are tentatively set for September 29 and October 13, 1982. Applications for hearing must be filed at least 22 days in advance of hearing date.

DOCKET: EXAMINER HEARING WEDNESDAY-SEPTEMBER 15, 1982

9 A.M. - MORGAN HALL, STATE LAND OFFICE BUILDING
SANTA FE, NEW MEXICO

The following cases will be heard before Daniel S. Nutker, Examiner, or Richard L. Stamets, Alternate Examiner:

- ALLOWABLE:** (1) Consideration of the allowable production of gas for October, 1982, from fifteen prorated pools in Lea, Eddy, and Chaves Counties, New Mexico.
- (2) Consideration of the allowable production of gas for October, 1982, from four prorated pools in San Juan, Rio Arriba, and Sandoval Counties, New Mexico.

CASE 7638: (Continued and Readvertised)

In the matter of the hearing called by the Oil Conservation Division on its own motion to permit Cibola Energy Corporation, American Employers Insurance Company and all other interested parties to appear and show cause why the Simms Ranch Well No. 1, located in Unit N, Section 9, the Clyde Berlier Well No. 1, located in Unit K and the Clyde Berlier Well No. 2, located in Unit F, both in Section 21, the Mora Ranch Well No. 3 located in Unit M and the Mora Ranch Well No. 4, located in Unit M, both in Section 5, all in Township 21 North, Range 21 East, Mora County, should not be plugged and abandoned in accordance with a Division-approved plugging program.

CASE 7637: (Continued from August 18, 1982, Examiner Hearing)

In the matter of the hearing called by the Oil Conservation Division on its own motion to permit R.A.F. Enterprises, Fireman's Fund Insurance Company and all other interested parties to appear and show cause why the Shaw Well No. 1, located in Unit M, Section 18, Township 4 North, Range 8 East, Torrance County, should not be plugged and abandoned in accordance with a Division-approved plugging program.

CASE 7635: (Continued from September 1, 1982, Examiner Hearing)

In the matter of the hearing called by the Oil Conservation Division on its own motion to permit CO₂-in-Action, Travelers Indemnity and all other interested parties to appear and show cause why the Trigg Well No. 3 located in Unit J, Section 25, Township 15 North, Range 28 East, San Miguel County, should not be plugged and abandoned in accordance with a Division-approved plugging program.

CASE 7636: (Continued from September 1, 1982, Examiner Hearing)

In the matter of the hearing called by the Oil Conservation Division on its own motion to permit CO₂-in-Action, Travelers Indemnity and all other interested parties to appear and show cause why the Amistad No. 1 located in Unit E of Section 18, and the Amistad No. 2 located in Unit D of Section 7, both in Township 19 North, Range 36 East, Union County, should not be plugged and abandoned in accordance with a Division-approved plugging program.

- CASE 7673: Application of Yates Petroleum Corporation for a unit agreement, Eddy County, New Mexico. Applicant, in the above-styled cause, seeks approval for the Almost Texas Unit Area, comprising 3,840 acres, more or less, of State and Federal lands in Township 26 South, Range 31 East.

CASE 7664: (Continued from September 1, 1982, Examiner Hearing)

Application of Yates Petroleum Corporation for a unit agreement, Chaves County, New Mexico. Applicant, in the above-styled cause, seeks approval for the Little Cuevo Unit Area, comprising 13,407 acres, more or less, of State and Fee Lands in Township 17 South, Range 18 East.

- CASE 7674: Application of Trican Energy, Inc. for a unit agreement, Lea County, New Mexico. Applicant, in the above-styled cause, seeks approval for the Javalina Basin Unit Area, comprising 3,840 acres, more or less, of State and Federal lands in Township 25 South, Range 34 East.

- CASE 7675: Application of Texaco Inc. for downhole commingling, Lea County, New Mexico. Applicant, in the above-styled cause, seeks approval for the downhole commingling of Justis Blinberry, Justis Tubbs-Drinkard, and Justis Devonian production in the wellbore of its G. L. Erwin "A" Federal Well No. 2 located in Unit K, Section 35, Township 24 South, Range 37 East.

Examiner Hearing - WEDNESDAY - SEPTEMBER 15, 1982

- CASE 7676:** Application of Tenneco Oil Company for salt water disposal, Lea County, New Mexico. Applicant, in the above-styled cause, seeks authority to dispose of produced salt water into the Delaware formation in the perforated interval from 4970 feet to 4982 feet in its Jennings Fed. Well No. 3 located in Unit B of Section 14, Township 24 South, Range 32 East.
- CASE 7677:** Application of Anadarko Production Company for a waterflood expansion, Lea County, New Mexico. Applicant, in the above-styled cause, seeks authority to expand its Texas Teles Waterflood Project by converting two wells located in Unit F of Sections 13 and 14, Township 27 South, Range 33 East and drilling three new injection wells at unorthodox locations in Units M of Section 11 and Unit L of Section 13, Township 20 South, Range 33 East, and Unit E of Section 18, Township 20 South, Range 34 East.
- CASE 7678:** Application of Phillips Petroleum Company for a pressure maintenance project, Lea County, New Mexico. Applicant in the above-styled cause, seeks authority to institute a pressure maintenance project in the Vacuum Grayburg-San Andres Pool by the injection of water into the Grayburg San Andres formation through eight injection wells to be drilled at unorthodox locations in Section 35, Township 17 South, Range 34 East, as follows: 2630 feet from the South line and 1330 feet from the West line; 2630 feet from the South and West lines; 2630 feet from the South line and 1330 feet from the East line; 1310 feet from the South line and 1330 feet from the West line; 1310 feet from the South line and 10 feet from the East line; 10 feet from the South line and 1310 feet from the East line; 1330 feet from the North line and 1310 feet from the West line; and 1330 feet from the North line and 10 feet from the West line. Applicant also proposes two production wells at unorthodox locations in said Section 35 as follows: 1310 feet from the South line and 2630 feet from the East line and 1310 feet from the South and East lines.
- CASE 7630:** (Continued from September 1, 1982, Examiner Hearing - This Case will be Dismissed)
- Application of Ralph Mix for an oil treating plant permit, Eddy County, New Mexico. Applicant, in the above-styled cause, seeks authority for the construction and operation of an oil treating plant for the purpose of treating and reclaiming sediment oil at a site in the SW/4 NE/4 of Section 18, Township 19 South, Range 26 East.
- CASE 7671:** (Continued from September 1, 1982, Examiner Hearing)
- Application of Texas Eastern Developments, Inc. for an exception to Rule 307, San Juan County, New Mexico. Applicant in the above-styled cause, seeks an exception to Rule 307 of the Division Rules and Regulations to permit it to draw a vacuum on the Shiprock Gallup Oil Pool reservoir through 16 wells in Sections 16 and 17, Township 29 North, Range 18 West. Applicant further seeks an administrative procedure whereby it could extend the proposed vacuum system to include additional wells in the same reservoir.
- CASE 7679:** Application of C & K Petroleum, Inc. for the amendment of Order No. R-4857-A and for compulsory pooling, Lea County, New Mexico. Applicant, in the above-styled cause, seeks the amendment of Division Order No. R-4857-A to provide that the lands pooled by said order shall be the W/2 SE/4 of Section 27, Township 16 South, Range 37 East, dedicated to its Ship 27 Well No. 2 located in Unit O in said Section 27. Applicant further seeks an order pooling all mineral interests in the Pennsylvanian formation underlying the E/2 SE/4 of the aforesaid Section 27, to be dedicated to a well to be drilled in Unit P of said Section 27. Also to be considered will be the cost of drilling and completing said well and the allocation of the cost thereof as well as actual operating costs and charges for supervision, designation of applicant as operator of the well and a charge for risk involved in drilling said well.
- CASE 7680:** Application of Unichem International, Inc. for an exception to Order No. R-3221, Eddy County, New Mexico. Applicant, in the above-styled cause, seeks an exception to Order No. R-3221 to permit the commercial disposal of produced brine into several unlined surface pits located in Section 11, Township 23 South, Range 29 East.
- CASE 7681:** Application of Cibola Energy Corporation for an unorthodox gas well location, Chaves County, New Mexico. Applicant, in the above-styled cause, seeks approval for the unorthodox location of an Ordovician gas well to be drilled 330 feet from the North line and 990 feet from the East line of Section 13, Township 9 South, Range 27 East, the E/2 of said Section 13 to be dedicated to the well.

Examiner Hearing - WEDNESDAY - SEPTEMBER 15, 1982

CASE 7682: Application of Cibola Energy Corporation for an unorthodox gas well location, Chaves County, New Mexico. Applicant, in the above-styled cause, seeks approval for the unorthodox location of a Mississippian gas well drilled 330 feet from the North line and 330 feet from the West line of Section 34, Township 11 South, Range 28 East, the W/2 of said Section 34 to be dedicated to the well.

CASE 7683: Application of S & I Oil Company for compulsory pooling, San Juan County, New Mexico. Applicant, in the above-styled cause, seeks an order pooling all mineral interests in the Gallup formation underlying the E/2 SE/4 of Section 12, Township 29 North, Range 15 West, to be dedicated to a well drilled at a standard location thereon. Also to be considered will be the cost of drilling and completing said well and the allocation of the cost thereof as well as actual operating costs and charges for supervision, designation of applicant as operator of the well and a charge for risk involved in drilling said well.

CASE 7684: Application of R. E. Lauritsen for compulsory pooling, San Juan County, New Mexico. Applicant, in the above-styled cause, seeks an order pooling all mineral interests in the Gallup and Dakota formations underlying the W/2 of Section 11, Township 29 North, Range 15 West, to be dedicated to a well to be drilled at a standard location thereon. Also to be considered will be the cost of drilling and completing said well and the allocation of the cost thereof as well as actual operating costs and charges for supervision, designation of applicant as operator of the well and a charge for risk involved in drilling said well.

CASE 7685: Application of Cimarron Energy Corporation for an unorthodox location, Eddy County, New Mexico. Applicant, in the above-styled cause, seeks approval for the unorthodox location of a Pennsylvanian test to be drilled 1980 feet from the South line and 660 feet from the West line of Section 34, Township 22 South, Range 28 East, the S/2 of said Section 34 to be dedicated to the well.

CASES 7528 and 7529: (Continued and Readvertised)

Application of Jack J. Grynberg for compulsory pooling, Chaves County, New Mexico. Applicant, in each of the following two cases, seeks an order pooling all mineral interests down through the Abo formation underlying the lands specified in each case, each to form a standard 160-acre gas spacing and proration unit to be dedicated to a well to be drilled at a standard location thereon. Also to be considered in each case will be the cost of drilling and completing said wells and the allocation of the cost thereof as well as actual operating costs and charges for supervision, designation of applicant as operator of the wells and a charge for risk involved in drilling said wells:

CASE 7528: NW/4 Section 4, Township 5 South, Range 24 East

CASE 7529: NE/4 Section 4, Township 5 South, Range 24 East

(Continued from September 1, 1982, Examiner Hearing)

CASES 7666, 7667, 7668, and 7669: Application of Yates Petroleum Corporation for compulsory pooling, Chaves County, New Mexico. Applicant, in each of the four following cases, seeks an order pooling all mineral interests down through the Abo formation underlying the lands specified in each case, each to form a standard 160-acre gas spacing and proration unit to be dedicated to a well to be drilled at a standard location thereon. Also to be considered in each case will be the cost of drilling and completing said wells and the allocation of the cost thereof as well as actual operating costs and charges for supervision, designation of applicant as operator of the wells and a charge for risk involved in drilling said wells:

CASE 7666: SW/4 Section 3;

CASE 7667: NW/4 Section 4;

CASE 7668: NW/4 Section 14;

All of the above being in Township 5 South, Range 24 East and

CASE 7669: NW/4 Section 2, Township 9 South, Range 25 East.

CASE 7670: (Continued from September 1, 1982, Examiner Hearing)

Application of Yates Petroleum Corporation for compulsory pooling, Chaves County, New Mexico. Applicant, in the above-styled cause, seeks an order pooling all mineral interests in the Morrow formation underlying the N/2 of Section 26, Township 14 South, Range 27 East, to be dedicated to a well to be drilled at a standard location thereon. Also to be considered will be the cost of drilling and completing said well and the allocation of the cost thereof as well as actual operating costs and charges for supervision, designation of applicant as operator of the well and a charge for risk involved in drilling said well.

CASE 7652: (Continued from August 18, 1982, Examiner Hearing)

Application of Conoco Inc. for compulsory pooling, Eddy County, New Mexico. Applicant, in the above-styled cause, seeks an order pooling all mineral interests in the Cisco formation underlying all of partial Sections 34 and 35, Township 20 1/2 South, Range 23 East, underlying a previously approved 688-acre non-standard proration unit, to be dedicated to a well at a previously approved unorthodox location which is to be re-entered. Also to be considered will be the cost of re-entering said well and the allocation of the cost thereof as well as actual operating costs and charges for supervision, designation of applicant as operator of the well and a charge for risk involved in re-entering said well.

CASE 7672: (Continued from September 1, 1982, Examiner Hearing)

In the matter of the hearing called by the Oil Conservation Division on its own motion for an order creating, assigning discovery allowable, contracting, and extending certain pools in Chaves, Eddy, Lea and Roosevelt Counties, New Mexico:

- (a) CREATE a new pool in Eddy County, New Mexico, classified as an oil pool for Brushy Canyon production and designated as the Brushy Draw-Brushy Canyon Pool. Further, to assign approximately 25,410 barrels of discovery allowable to the discovery well, the J. C. Williamson UCBW Federal Well No. 1 located in Unit M of Section 25, Township 26 South, Range 29 East, NMPM. Said pool would comprise:

TOWNSHIP 26 SOUTH, RANGE 29 EAST, NMPM
Section 25: SW/4

- (b) CREATE a new pool in Lea County, New Mexico classified as an oil pool for San Andres production and designated as the Hobbs Channel-San Andres Pool. The discovery well is the Bass Enterprises Production Company Humble City Unit Well No. 1 located in Unit D of Section 36, Township 17 South, Range 37 East, NMPM. Said pool would comprise:

TOWNSHIP 17 SOUTH, RANGE 37 EAST, NMPM
Section 36: NW/4

- (c) CREATE a new pool in Lea County, New Mexico, classified as a gas pool for Morrow production and designated as the Humphreys Mill-Morrow Gas Pool. The discovery well is the Florida Exploration Company Reno Com Well No. 1 located in Unit D of Section 11, Township 25 South, Range 35 East, NMPM. Said pool would comprise:

TOWNSHIP 25 SOUTH, RANGE 35 EAST, NMPM
Section 11: N/2

- (d) CREATE a new pool in Lea County, New Mexico, classified as an oil pool for Abo production and designated as the Justis-Abo Pool. The discovery well is the Santa Fe Energy Company Carlson B-25 Federal Well No. 3 located in Unit O of Section 25, Township 25 South, Range 37 East, NMPM. Said pool would comprise:

TOWNSHIP 25 SOUTH, RANGE 37 EAST, NMPM
Section 25: SE/4

- (e) CREATE a new pool in Eddy County, New Mexico, classified as a gas pool for Upper Pennsylvanian production and designated as the McMillan-Upper Pennsylvanian Gas Pool. The discovery well is the Southland Royalty Company Pecos River Federal 20 Com Well No. 1 located in Unit J of Section 20, Township 19 South, Range 27 East, NMPM. Said pool would comprise:

TOWNSHIP 19 SOUTH, RANGE 27 EAST, NMPM
Section 20: E/2

- (f) CREATE a new pool in Eddy County, New Mexico, classified as a gas pool for Strawn production and designated as the Mosley Canyon-Strawn Gas Pool. The discovery well is W. A. Moncrief, Jr., Jurnegan State Well No. 1 located in Unit C of Section 8, Township 24 South, Range 25 East, NMPM. Said pool would comprise:

TOWNSHIP 24 SOUTH, RANGE 25 EAST, NMPM
Section 8: N/2

- (g) CREATE a new pool in Lea County, New Mexico, classified as an oil pool for Tubb production and designated as the West Nadine-Tubb Pool. The discovery well is the Tamarack Petroleum Company, Inc. Kornegay A Well No. 1 located in Unit F of Section 9, Township 20 South, Range 38 East, NMPM. Said pool would comprise:

TOWNSHIP 20 SOUTH, RANGE 38 EAST, NMPM
Section 9: NW/4

- (h) CREATE a new pool in Lea County, New Mexico, classified as a gas pool for Morrow production and designated as the Fitchfork Ranch-Morrow Gas Pool. The discovery well is the BHG Oil Company Madera 32 State Com Well No. 1 located in Unit C of Section 32, Township 24 South, Range 34 East, NMPM. Said pool would comprise:

TOWNSHIP 24 SOUTH, RANGE 34 EAST, NMPM
Section 32: W/2

- (i) CREATE a new pool in Eddy County, New Mexico, classified as an oil pool for Yaso production and designated as the Seven Rivers-Yaso Pool. The discovery well is Chama Petroleum Corporation Irami Federal Well No. 1 located in Unit N of Section 34, Township 19 South, Range 25 East, NMPM. Said pool would comprise:

TOWNSHIP 19 SOUTH, RANGE 25 EAST, NMPM
Section 34: SW/4

- (j) CREATE a new pool in Lea County, New Mexico, classified as an oil pool for Abo production and designated as the East Skaggs-Abo Pool. The discovery well is the Texaco Inc. Ch. H. Weir A Well No. 12 located in Unit G of Section 12, Township 20 South, Range 37 East, NMPM. Said pool would comprise:

TOWNSHIP 20 SOUTH, RANGE 37 EAST, NMPM
Section 12: NE/4

- (k) CREATE a new pool in Lea County, New Mexico, classified as an oil pool for Tubb production and designated as the Teague-Tubb Pool. The discovery well is the Alpha Twenty-One Production Company Lea Well No. 2 located in Unit A of Section 17, Township 23 South, Range 37 East, NMPM. Said pool would comprise:

TOWNSHIP 23 SOUTH, RANGE 37 EAST, NMPM
Section 17: NE/4

- (l) CREATE a new pool in Lea County, New Mexico, classified as an oil pool for Devonian production and designated as the Townsend-Devonian Pool. The discovery well is the Kimbark Oil and Gas Company New Mexico 1-4 State Com Well No. 1 located in Unit N of Section 4, Township 16 South, Range 35 East, NMPM. Said pool would comprise:

TOWNSHIP 16 SOUTH, RANGE 35 EAST, NMPM
Section 4: Lots 11, 12, 13, and 14

- (m) CREATE a new pool in Eddy County, New Mexico, classified as an oil pool for Bone Spring production and designated as the Welch-Bone Spring Pool. The discovery well is the Quesada Petroleum, Inc. Hay B Federal Com Well No. 1 located in Unit K of Section 9, Township 26 South, Range 27 East, NMPM. Said pool would comprise:

TOWNSHIP 26 SOUTH, RANGE 27 EAST, NMPM
Section 9: SW/4

- (n) CONTRACT the horizontal limits of the Buckeye-Abo Pool in Lea County, New Mexico, by the deletion of the following described areas:

TOWNSHIP 18 SOUTH, RANGE 35 EAST, NMPM
Section 3: W/2 NW/4

Examiner Hearing - WEDNESDAY - SEPTEMBER 15, 1982

- (o) CONTRACT the horizontal limits of the Vacuum-Abo Reef Pool in Lea County, New Mexico, by the deletion of the following described area:

TOWNSHIP 18 SOUTH, RANGE 35 EAST, NMPM
Section 3: E/2 NW/4

- (p) EXTEND the Antelope Sink-Upper Pennsylvanian Gas Pool in Eddy County, New Mexico, to include therein:

TOWNSHIP 19 SOUTH, RANGE 23 EAST, NMPM
Section 13: W/2
Section 14: W/2

- (q) EXTEND the West Arkansas Junction-San Andres Pool in Lea County, New Mexico, to include therein:

TOWNSHIP 18 SOUTH, RANGE 36 EAST, NMPM
Section 20: NW/4

- (r) EXTEND the Atoka-Teso Pool in Eddy County, New Mexico, to include therein:

TOWNSHIP 18 SOUTH, RANGE 26 EAST, NMPM
Section 26: E/2

- (s) EXTEND the Bilbrey-Morrow Gas Pool in Lea County, New Mexico, to include therein:

TOWNSHIP 22 SOUTH, RANGE 32 EAST, NMPM
Section 5: NW/4
Section 6: E/2

- (t) EXTEND the Bunker Hill-Panrose Pool in Eddy County, New Mexico, to include therein:

TOWNSHIP 16 SOUTH, RANGE 31 EAST, NMPM
Section 14: W/2 S/2 and NE/4

- (u) EXTEND the Cemetery-Morrow Gas Pool in Eddy County, New Mexico, to include therein:

TOWNSHIP 20 SOUTH, RANGE 25 EAST, NMPM
Section 3: S/2
Section 4: All

- (v) EXTEND the Comanche Stateline Tansill-Yates-Seven Rivers-Queen Pool in Lea County, New Mexico, to include therein:

TOWNSHIP 26 SOUTH, RANGE 36 EAST, NMPM
Section 26: NW/4
Section 27: NE/4 and E/2 NW/4

- (w) EXTEND the South Empire-Morrow Gas Pool in Eddy County, New Mexico to include therein:

TOWNSHIP 17 SOUTH, RANGE 28 EAST, NMPM
Section 35: S/2
Section 36: W/2

- (x) EXTEND the South Empire-Wolfcamp Pool in Eddy County, New Mexico, to include therein:

TOWNSHIP 17 SOUTH, RANGE 28 EAST, NMPM
Section 36: E/2 NE/4

TOWNSHIP 17 SOUTH, RANGE 29 EAST, NMPM
Section 31: NW/4 and S/2 NE/4

- (y) EXTEND the Forty Niner Ridge-Bone Spring Pool in Eddy County, New Mexico, to include therein:

TOWNSHIP 23 SOUTH, RANGE 30 EAST, NMPM
Section 16: SE/4

- (z) EXTEND the Hardy-Tubb Pool in Lea County, New Mexico, to include therein:

TOWNSHIP 21 SOUTH, RANGE 36 EAST, NMPM
Section 2: Lots 11, 12, 13, 14, and S/2
Section 11: NW/4

- (aa) EXTEND the Northeast Lovington-Pennsylvanian Pool in Lea County, New Mexico, to include therein:

TOWNSHIP 16 SOUTH, RANGE 37 EAST, NMPM
Section 20: NW/4

- (bb) EXTEND the West Milnesand-Pennsylvanian Pool in Roosevelt County, New Mexico, to include therein:

TOWNSHIP 8 SOUTH, RANGE 34 EAST, NMPM
Section 19: W/2

- (cc) EXTEND the South Peteracon-Pennsylvanian Associated Pool in Roosevelt County, New Mexico, to include therein:

TOWNSHIP 5 SOUTH, RANGE 33 EAST, NMPM
Section 30: SE/4
Section 31: N/2 NE/4

TOWNSHIP 6 SOUTH, RANGE 33 EAST, NMPM
Section 15: S/2

- (dd) EXTEND the Race Track-San Andres Pool in Chaves County, New Mexico, to include therein:

TOWNSHIP 10 SOUTH, RANGE 28 EAST, NMPM
Section 18: NE/4 and S/2 SE/4

- (ee) EXTEND the Ross Draw-Wolfcamp Gas Pool in Eddy County, New Mexico, to include therein:

TOWNSHIP 26 SOUTH, RANGE 30 EAST, NMPM
Section 23: S/2
Section 26: N/2

- (ff) EXTEND the West Sand Dunes-Atoka Gas Pool in Eddy County, New Mexico, to include therein:

TOWNSHIP 23 SOUTH, RANGE 31 EAST, NMPM
Section 17: S/2
Section 20: All

- (gg) EXTEND the Saunders Permo-Upper Pennsylvanian Pool in Lea County, New Mexico, to include therein:

TOWNSHIP 14 SOUTH, RANGE 33 EAST, NMPM
Section 21: NE/4

DOCKET: COMMISSION HEARING - WEDNESDAY - SEPTEMBER 22, 1982

OIL CONSERVATION COMMISSION-MORGAN HALL - 9 A.M.
STATE LAND OFFICE BUILDING, SANTA FE, NEW MEXICO

The following cases were continued from the August 26, 1982, Commission Hearing:

CASE 7656: Application of Cities Service Company for determination of reasonable well costs, Lea County, New Mexico. Applicant, in the above-styled cause, pursuant to the provisions of Section 70-2-17 C, NMSA, 1978 Comp., and Paragraph (5) of Division Order No. R-6781, seeks a determination of reasonable well costs for two wells drilled under the provisions of said Order No. R-6781 by Doyle Hartman on lands pooled by said order.

CASE 7657: Application of Harvey E. Yates Company for non-rescission of Order No. R-6873, Chaves County, New Mexico. Applicant, in the above-styled cause, seeks the non-rescission of Order No. R-6873, which order pooled certain lands to be dedicated to a proposed Ordovician test well to be drilled thereon, being the W/2 of Section 18, Township 9 South, Range 27 East. Said order provided that should the unit well not be drilled to completion, or abandonment, within 120 days after commencement thereof, operator shall appear and show cause why the pooling order should not be rescinded.

CASE 7658: (Readvertised)

Application of Harvey E. Yates Company for a dual completion and downhole commingling, Chaves County, New Mexico. Applicant, in the above-styled cause, seeks approval for the dual completion of its Seymour State No. 1 located in Section 18, Township 9 South, Range 27 East, in such a manner that Abo perforations from 4912 feet to 4929 feet would be commingled with Upper Atoka perforations from 5926 feet to 5952 feet and the aforesaid intervals dually completed with Lower Atoka perforations from 6008 feet to 6048 feet and produced through parallel strings of tubing.

Dockets Nos. 27-82 and 28-82 are tentatively set for September 1 and September 15, 1982. Applications for hearing must be filed at least 22 days in advance of hearing date.

DOCKET: EXAMINER HEARING - WEDNESDAY - AUGUST 18, 1982

9 A.M. - OIL CONSERVATION DIVISION - MORGAN HALL,
STATE LAND OFFICE BUILDING, SANTA FE, NEW MEXICO

The following cases will be heard before Daniel S. Nutter, Examiner, or Richard L. Stamets, Alternate Examiner:

- ALLOWABLE:** (1) Consideration of the allowable production of gas for September, 1982, from fifteen prorated pools in Lea, Eddy, and Chaves Counties, New Mexico.
- (2) Consideration of the allowable production of gas for September, 1982, from four prorated pools in San Juan, Rio Arriba, and Sandoval Counties, New Mexico.
- CASE 7635:** In the matter of the hearing called by the Oil Conservation Division on its own motion to permit CO₂-In-Action, Travelers Indemnity and all other interested parties to appear and show cause why the Trigg Well No. 3 located in Unit J, Section 25, Township 15 North, Range 28 East, San Miguel County, should not be plugged and abandoned in accordance with a Division-approved plugging program.
- CASE 7636:** In the matter of the hearing called by the Oil Conservation Division on its own motion to permit CO₂-In-Action, Travelers Indemnity and all other interested parties to appear and show cause why the Amistad No. 1 located in Unit E of Section 18, and the Amistad No. 2 located in Unit D of Section 7, both in Township 19 North, Range 36 East, Union County, should not be plugged and abandoned in accordance with a Division-approved plugging program.
- CASE 7637:** In the matter of the hearing called by the Oil Conservation Division on its own motion to permit R.A.F. Enterprises, Fireman's Fund Insurance Company and all other interested parties to appear and show cause why the Shaw Well No. 1, located in Unit M, Section 18, Township 4 North, Range 8 East, Torrance County, should not be plugged and abandoned in accordance with a Division-approved plugging program.
- CASE 7638:** In the matter of the hearing called by the Oil Conservation Division on its own motion to permit Cibola Energy Corporation, Mid-Continent Casualty Company, and all other interested parties to appear and show cause why the Simms Ranch Well No. 1, located in Unit N, Section 9, the Clyde Berlier Well No. 1, located in Unit K and the Clyde Berlier Well No. 2, located in Unit F, both in Section 21, the Mora Ranch Well No. 3 located in Unit M and the Mora Ranch Well No. 4, located in Unit M, both in Section 5, all in Township 21 North, Range 21 East, Mora County, should not be plugged and abandoned in accordance with a Division-approved plugging program.
- CASE 7639:** Application of Acoma Oil Corporation for downhole commingling, Lea County, New Mexico. Applicant, in the above-styled cause, seeks approval for the downhole commingling of Wantz Abo, Drinkard and Blinbry Pool production in the wellbore of its S. J. Starkeys Lease Well No. 2, located in Unit B of Section 26, Township 21 South, Range 37 East.
- CASE 7640:** Application of Morris R. Antweil for compulsory pooling, Lea County, New Mexico. Applicant, in the above-styled cause, seeks an order pooling all mineral interests in all formations from the surface down through and including the Abo formation in and under the NE/4 NE/4 of Section 12, Township 20 South, Range 37 East, to be dedicated to a well to be drilled at a standard location thereon. Also to be considered will be the cost of drilling and completing said well and the allocation of the cost thereof as well as actual operating costs and charges for supervision, designation of applicant as operator of the well and a charge for risk involved in drilling said well.
- CASE 7641:** Application of Reading & Bates Petroleum Co. for compulsory pooling, Lea County, New Mexico. Applicant, in the above-styled cause, seeks an order pooling all mineral interests in all formations from the surface down through the Devonian formation underlying the NW/4 SE/4 of Section 33, Township 14 South, Range 38 East, to be dedicated to a well to be drilled at a standard location thereon. Also to be considered will be the cost of drilling and completing said well and the allocation of the cost thereof as well as actual operating costs and charges for supervision, designation of applicant as operator of the well and a charge for risk involved in drilling said well.
- CASE 7642:** Application of Doyle Hartman for compulsory pooling, Lea County, New Mexico. Applicant, in the above-styled cause, seeks an order pooling all mineral interests from the surface through the Jalmac Pool, underlying a previously approved 120-acre non-standard proration unit comprising the S/2 NE/4 and NE/4 NE/4 of Section 20, Township 25 South, Range 37 East, to be dedicated to a well to be drilled at a previously approved unorthodox location. Also to be considered will be the cost of drilling and completing said well and the allocation of the cost thereof as well as actual operating costs and charges for supervision, designation of applicant as operator of the well and a charge for risk involved in drilling said well.

- CASE 7643:** Application of Texaco, Inc. for compulsory pooling, Lea County, New Mexico. Applicant, in the above-styled cause, seeks an order pooling all mineral interests in the Drinkard and Strawn formations underlying the W/2 NE/4 of Section 33, Township 16 South, Range 37 East, Casey-West Knowles Area, to be dedicated to a well to be drilled at a standard location thereon. Also to be considered will be the cost of drilling and completing said well and the allocation of the cost thereof as well as actual operating costs and charges for supervision, designation of applicant as operator of the well and a charge for risk involved in drilling said well.
- CASE 7650:** Application of Texaco Inc. for compulsory pooling, Lea County, New Mexico. Applicant, in the above-styled cause, seeks an order pooling all mineral interests in the Drinkard and Strawn formations underlying the E/2 NE/4 of Section 33, Township 16 South, Range 37 East, Casey-West Knowles Area, to be dedicated to a well to be drilled at a standard location thereon. Also to be considered will be the cost of drilling and completing said well and the allocation of the cost thereof as well as actual operating costs and charges for supervision, designation of applicant as operator of the well and a charge for risk involved in drilling said well.
- CASE 7644:** Application of Rault Petroleum Corporation & McKay Petroleum Corporation for compulsory pooling, De Baca County, New Mexico. Applicant, in the above-styled cause, seeks an order pooling all mineral interests from the surface to the base of the Abo formation underlying the SW/4 of Section 33, Township 3 South, Range 25 East, to be dedicated to a well to be drilled at a standard location thereon. Also to be considered will be the cost of drilling and completing said well and the allocation of the cost thereof as well as actual operating costs and charges for supervision, designation of applicant as operator of the well and a charge for risk involved in drilling said well.
- CASE 7645:** Application of Stevens Operating Corporation for compulsory pooling, Chaves County, New Mexico. Applicant, in the above-styled cause, seeks an order pooling all mineral interests from the surface down to the base of the Abo formation underlying the NE/4 of Section 29, Township 7 South, Range 26 East, to be dedicated to a well to be drilled at a standard location thereon. Also to be considered will be the cost of drilling and completing said well and the allocation of the cost thereof as well as actual operating costs and charges for supervision, designation of applicant as operator of the well and a charge for risk involved in drilling said well.
- CASE 7652:** Application of Conoco Inc. for compulsory pooling, Eddy County, New Mexico. Applicant, in the above-styled cause, seeks an order pooling all mineral interests in the Cisco formation underlying all of partial Sections 34 and 35, Township 20 1/2 South, Range 23 East, underlying a previously approved 688-acre non-standard proration unit, to be dedicated to a well at a previously approved unorthodox location which is to be re-entered. Also to be considered will be the cost of re-entering said well and the allocation of the cost thereof as well as actual operating costs and charges for supervision, designation of applicant as operator of the well and a charge for risk involved in re-entering said well.
- CASE 7646:** Application of Tenneco Oil Company for an unorthodox gas well location, Lea County, New Mexico. Applicant, in the above-styled cause, seeks approval for the unorthodox location of a Pennsylvanian gas well to be drilled 1855 feet from the North line and 660 feet from the East line of Section 25, Township 16 South, Range 33 East, the N/2 of said Section 25 to be dedicated to the well.
- CASE 7651:** Application of Mortex Gas & Oil Company for the amendment of Order No. R-6903, Lea County, New Mexico. Applicant, in the above-styled cause, seeks the amendment of Division Order No. R-6903 to provide that non-consenting working interest owners shall have thirty days following final adjudication of title in which to pay their proportionate share of well costs.
- CASE 7647:** Application of Guest Energy Corporation for salt water disposal, Lea County, New Mexico. Applicant, in the above-styled cause, seeks authority to dispose of produced salt water into the San Andres formation in the open hole interval from 4150 feet to 5600 feet in its State A Well No. 2, located in Unit L of Section 26, Township 14 South, Range 33 East.
- CASE 7653:** Application of Rio Pecos Corporation for a unit agreement, Chaves County, New Mexico. Applicant, in the above-styled cause, seeks approval for the Chaverlea-North Federal Unit Area, comprising 1,920 acres, more or less, of Federal and Fee lands in Township 8 South, Range 31 East.
- CASE 7648:** Application of Rio Pecos Corporation for compulsory pooling, Eddy County, New Mexico. Applicant, in the above-styled cause, seeks an order pooling all mineral interests from the top of the Wolfcamp to the base of the Pennsylvanian formation, underlying the W/2 of Section 35, Township 18 South, Range 24 East, to be dedicated to a well to be drilled at a standard location thereon. Also to be considered will be the cost of drilling and completing said well and the allocation of the cost thereof as well as actual operating costs and charges for supervision, designation of applicant as operator of the well and a charge for risk involved in drilling said well.

CASE 7654: Application of Rault Petroleum Corporation for an unorthodox gas well location, Chaves County, New Mexico. Applicant, in the above-styled cause, seeks approval for the unorthodox location for an undesignated Pennsylvanian gas well to be drilled 600 feet from the South line and 660 feet from the West line of Section 13, Township 8 South, Range 27 East, the S/2 of said Section 13 to be dedicated to the well.

CASE 7306: (Reopened)

In the matter of Case 7306 being reopened pursuant to the provisions of Order No. R-6769 which promulgated temporary pool rules for Madera-Lower Penn Gas Pool in Lea County, including provision for 640-acre spacing units. All interested parties may appear and show cause why said pool should not be developed on 320-acre spacing.

CASE 7655: Application of Yates Petroleum Corporation for compulsory pooling, Chaves County, New Mexico. Applicant, in the above-styled cause, seeks an order pooling all mineral interests from the surface down through the Abo formation underlying the NW/4 of Section 20, Township 7 South, Range 26 East, to be dedicated to a well to be drilled at a standard location thereon. Also to be considered will be the cost of drilling and completing said well and the allocation of the cost thereof as well as actual operating costs and charges for supervision, designation of applicant as operator of the well and a charge for risk involved in drilling said well.

CASES 7528 and 7529: (Continued from July 7, 1982, Examiner Hearing)

Application of Jack J. Grynberg for compulsory pooling, Chaves County, New Mexico. Applicant, in each of the following two cases, seeks an order pooling all mineral interests down through the Abo formation underlying the lands specified in each case, each to form a standard 160-acre gas spacing and proration unit to be dedicated to a well to be drilled at a standard location thereon. Also to be considered in each case will be the cost of drilling and completing said wells and the allocation of the cost thereof as well as actual operating costs and charges for supervision, designation of applicant as operator of the wells and a charge for risk involved in drilling said wells:

CASE 7528: NW/4 Section 4, Township 5 South, Range 24 East

CASE 7529: NE/4 Section 4, Township 5 South, Range 24 East

CASE 7649: Application of Southern Union Exploration Company for retroactive exemption, San Juan and Rio Arriba Counties, New Mexico. Applicant, in the above-styled cause, seeks the retroactive exemption from Section 5 of the New Mexico Natural Gas Pricing Act of the following Basin Dakota infill wells: Jicarilla A No. 13-E in Unit N of Section 13 and Jicarilla A No. 10-E in Unit G of Section 23, both in Township 26 North, Range 4 West, and Jicarilla K No. 15-E in Unit A of Section 1, Township 25 North, Range 5 West, all in Rio Arriba County, and the Hodges No. 15-E in Unit J of Section 27, Township 26 North, Range 8 West. Each of the aforesaid wells was subject to the New Mexico Natural Gas Pricing Act until exempted from same by the Division on July 23, 1982, and applicant seeks the retroactive exemption of each of said wells to date of first delivery into the pipeline which ranges from December 24, 1980 to January 11, 1982.

CASE 7594: (Continued from July 21, 1982, Examiner Hearing)

Application of Harvey E. Yates Company for statutory unitization, Lea County, New Mexico. Applicant, in the above-styled cause, seeks an order unitizing, for the purposes of a secondary recovery project, all mineral interests in that portion of the Bone Spring formation described as the Carbonate unit between the first and second Bone Spring Sands underlying the Young Deep Unit, encompassing 560 acres, more or less, of Federal lands underlying portions of Sections 3, 4, 9 and 10, Township 18 South, Range 32 East.

H. A. Ingram



To Dan Nutter - NMOC
Santa Fe

Date 7-23-82

Per our phone conversation yesterday, I'm sending a new Application for hearing for our Preston Com #4, to expand the advertisement.

I'm writing a letter to Superior today, notifying them of this Application. The Superior Oil Company is the only working interest owner affected by the Compulsory Pooling. One other working interest owner (Armour Properties, 1107 Oil & Gas Bldg., Wichita Fall, Texas 76301) has consented to the work and has approved our Operating Agreement.

Superior's address is:
The Superior Oil Company
Box 1900
Midland, TX 79702

and

Box 1521
Houston, TX 77002

Thanks,

A handwritten signature in cursive script, appearing to read "Hugl".



Mark K. Mosley
Division Manager
Production Department
Hobbs Division
North American Production

Conoco Inc.
P. O. Box 460
726 E. Michigan
Hobbs, NM 88240
(505) 393-4141

JUL 27 1982

July 23, 1982

New Mexico Oil Conservation Division
Department of Energy and Minerals
P. O. Box 2088
Santa Fe, NM 87501

Attention Mr. Dan Nutter

Gentlemen:

Application for Approval of Compulsory Pooling All Mineral Interests in the Cisco Formation Underlying All of Partial Sections 34 and 35, Township 20-1/2 South, Range 23 East, Eddy County, New Mexico, For Authority to Complete A Previously Drilled Well at a Non-Standard Location and For Approval of a Non-Standard Proration Unit Consisting of the Above Named Sections. Also to Consider the Cost of Re-Entering and Completing Said Well and the Allocation of the Cost Thereof as Well as Actual Operating Costs and Charges for Supervision, Designation of Applicant as Operator of the Well, and a Charge for the Risk Involved in Re-Entering and Completing Said Well.

Attached are three (3) copies of the subject application. Please schedule this for Examiner hearing on the August 18, 1982 Docket, if possible.

Yours very truly,

HAI:mhe

*File Case
7652*

BEFORE THE OIL CONSERVATION DIVISION
ENERGY AND MINERALS DEPARTMENT
OF THE STATE OF NEW MEXICO

IN THE MATTER OF THE APPLICATION OF
CONOCO INC. FOR COMPULSORY POOLING ALL
MINERAL INTERESTS IN THE CISCO FORMATION
UNDERLYING PARTIAL SECTIONS 34 AND 35,
T-20-1/2-S, R-23-E, EDDY COUNTY, NEW MEXICO,
FOR AUTHORITY TO COMPLETE A PREVIOUSLY DRILLED
WELL AT A NON-STANDARD LOCATION, AND FOR APPROVAL
OF A NON-STANDARD PRORATION UNIT CONSISTING OF
THE ABOVE NAMED SECTIONS. ALSO TO CONSIDER THE
COST OF RE-ENTERING AND COMPLETING SAID WELL
AND THE ALLOCATION OF THE COST THEREOF AS WELL
AS ACTUAL OPERATING COSTS AND CHARGES FOR SUPER-
VISION, DESIGNATION OF APPLICANT AS OPERATOR OF
THE WELL, AND A CHARGE FOR THE RISK INVOLVED IN
RE-ENTERING AND COMPLETING SAID WELL.

A P P L I C A T I O N

Applicant, CONOCO INC., respectfully requests authority for compulsory pooling all mineral interests in the Cisco formation underlying all of partial Sections 34 and 35, T-20-1/2-S, R-23-E, Eddy County, New Mexico, and in support thereof will show:

1. Applicant is operator and co-owner of the Preston Federal Lease, which in addition to other lands includes all of partial Sections 34 and 35, T-20-1/2-S, R-23-E, Eddy County of New Mexico.

2. Applicant intends to re-enter and complete in the Cisco formation a well drilled in 1965 by the Standard Oil Company of Texas as a dry hole located 990' FSL & 990' FEL of Section 34, T-20-1/2-S, R-23-E, Eddy County, New Mexico.

3. That the unorthodox location and 688-acre non-standard gas proration unit in the Indian Basin-Upper Pennsylvanian Gas Pool comprising all of partial Sections 34 and 35, T-20-1/2-S, R-23-E, Eddy County, New Mexico were both approved by Order R-2945 dated September 1, 1965.

4. That Order R-2440 established 640-acres as a standard gas proration unit for a well in the Indian Basin-Upper Pennsylvanian Gas Pool.

5. That the granting of this application will prevent waste and will not impair the correlative rights of any party.

Application
Cisco Formation
July 23, 1982

WHEREFORE, applicant respectfully requests that this application be set for hearing before the Division's duly appointed examiner, and upon hearing, an order be entered authorizing compulsory pooling as described above.

Respectfully submitted,

CONOCO INC.

By 
Mark K. Mosley
Division Manager of Production
Hobbs Division

HAI:mhe

16

15

211194
3/4

212561
3/4
C-41876 JOA
W/2 Sec. 14
C-41876-1
Comm. Apr.
1925 1/2

Southland
Royalty
8-2-91

212561
3/4

211194
3/4

211200
3/4

H&P
Mawbourne, et al

HBP
HNG Oil, et al

C-40581 Com. Agr.
W/2 Sec.

C-40581 Com. Agr.
E/2 Sec.

212561
3/4

211200
3/4

21

22

23

212561
3/4

211200
3/4

Southland
Royalty
8-2-91

Open
U.S.

211200
3/4



2159

211194
3/4

212561
3/4

211194
3/4

C-40581 Com. Agr.
W/2 Sec.

212561
3/4

211194
3/4



28

27

26

212561
3/4

211194
3/4

212561
3/4

211194
3/4

212810-
001 3/4

212810-001
3/4

211162
3/4

211162
3/4

212810-
001 3/4

211162
3/4

211194
3/4

33

34

35



211162
3/4

R 24 E



211162
3/4

34

C-41169 JOA

211162
3/4

2-5950-001-OC3
5/4

35

Superior Oil 2/3 Open
C-41169 JOA

T
20 1/2
S

HBP - Man
of OA & O

4

3


2



Mark K. Mosley
Division Manager
Production Department
Hobbs Division
North American Production

Conoco Inc.
P. O. Box 460
726 E. Michigan
Hobbs, NM 88240
(505) 393-4141

July 20, 1982



New Mexico Oil Conservation Division
Department of Energy and Minerals
P. O. Box 2088
Santa Fe, NM 87501

Case 7652

Attention Mr. Dan Nutter

Gentlemen:

Application for Approval of Compulsory Pooling All Mineral Interests in
the Cisco Formation Underlying All of Partial Sections 34 and 35, Town-
ship 20-1/2 South, Range 23 East, Eddy County, New Mexico

Attached are three (3) copies of the subject application. Please
schedule this for Examiner hearing on the August 18, 1982 Docket, if
possible.

Yours very truly,

HAI:mhe

JUL 26 1966
OIL CONSERVATION DIVISION
SANTA FE

BEFORE THE OIL CONSERVATION DIVISION
ENERGY AND MINERALS DEPARTMENT
OF THE STATE OF NEW MEXICO

IN THE MATTER OF THE APPLICATION OF
CONOCO INC. FOR COMPULSORY POOLING ALL
MINERALS INTERESTS IN THE CISCO FORMATION
UNDERLYING PARTIAL SECTIONS 34 AND 35,
T-20-1/2-S, R-23-E, EDDY COUNTY, NEW MEXICO

1652

A P P L I C A T I O N

Applicant, CONOCO INC., respectfully requests authority for compulsory pooling all mineral interests in the Cisco formation underlying all of partial Sections 34 and 35, T-20-1/2-S, R-23-E, Eddy County, New Mexico, and in support thereof will show:

1. Applicant is operator and co-owner of the Preston Federal Lease, which in addition to other lands includes all of partial Sections 34 and 35, T-20-1/2-S, R-23-E, Eddy County of New Mexico.

2. Applicant intends to re-enter and complete in the Cisco formation a well drilled in 1965 by the Standard Oil Company of Texas as a dry hole located 990' FSL & 990' FEL of Section 34, T-20-1/2-S, R-23-E, Eddy County, New Mexico.

3. That the unorthodox location and 688-acre non-standard gas proration unit in the Indian Basin-Upper Pennsylvanian Gas Pool comprising all of partial Sections 34 and 35, T-20-1/2-S, R-23-E, Eddy County, New Mexico were both approved by Order R-2945 dated September 1, 1965.


4. That Order R-2440 established 640-acres as a standard gas proration unit for a well in the Indian Basin-Upper Pennsylvanian Gas Pool.

5. That the granting of this application will prevent waste and will not impair the correlative rights of any party.

Application
Cisco Formation
July 20, 1982

WHEREFORE, applicant respectfully requests that this application be set for hearing before the Division's duly appointed examiner, and upon hearing, an order be entered authorizing compulsory pooling as described above.

Respectfully submitted,
CONOCO INC.

By 
Mark K. Mosley
Division Manager of Production
Hobbs Division

HAI:mhe

16

15

211124
3/4

14

212561
3/4
C-41676 JOA
8-2-91
C-41676-1
Comm. Agr.
8-2-91Southland
Royalty
8-2-91212561
3/4211124
3/4211200
3/4HBP
Mawbourne, et alHBP
HNG Oil, et alC-40581 Com. Agr.
W/2 Sec.C-40524 Com.
E/2 Sec.212561
3/4211200
3/4

21

22

23

212561
3/42111200
3/4Southland
Royalty
8-2-91Open
U.S.211200
3/4

21595

Full

C-40581 Com. Agr.
W/2 Sec.212561
3/4211194
3/4211194
3/4212561
3/4211194
3/4

28

27

26

212561
3/4211194
3/4212561
3/4211194
3/4212810
001 3/4212810-001
3/4212810-
001 3/4211162
3/4211194
3/4211162
3/4211162
3/4

33

34

35

211162
3/4

R 24 E

23 E

33

211162
3/4

34

C-41169 JOA

211162
3/42-5950-001-003
5/8

35

Superior Oil 1/8 Open
C-41169 JOAHBP Mawbourne
1 Chas OilT
20 1/2
S

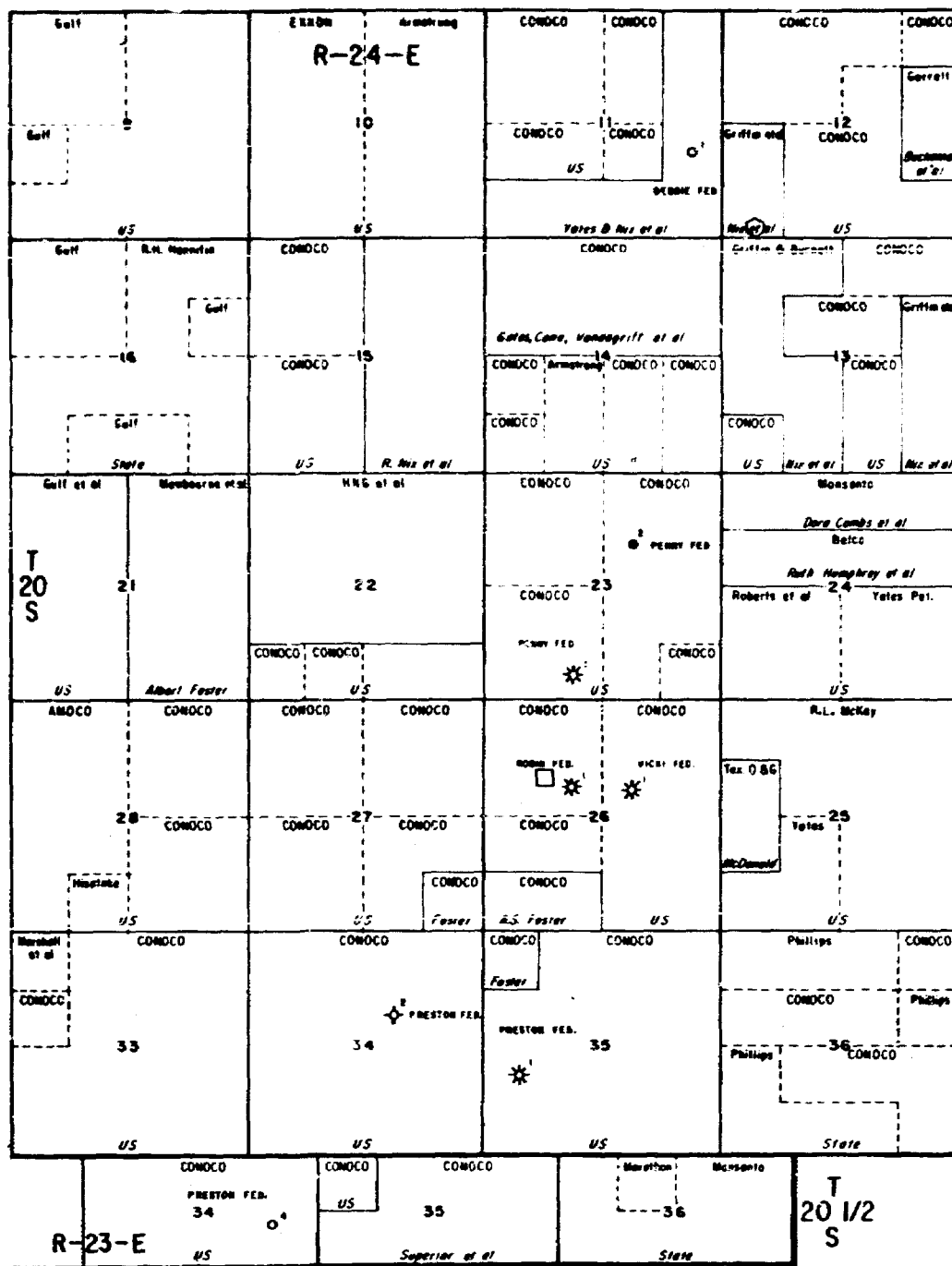
36

4

3

2

1



PRODUCTION DEPARTMENT

CONOCO

NOBIS DIVISION

EDDY COUNTY, NEW MEXICO

DATE

1. CROWN

2. LOCATION

3. SURVEY

4. OWNERS

5. OTHER

6. SURVEY

7. SURVEY

8. SURVEY

9. SURVEY

10. SURVEY

11. SURVEY

12. SURVEY

13. SURVEY

14. SURVEY

15. SURVEY

16. SURVEY

17. SURVEY

18. SURVEY

19. SURVEY

20. SURVEY

21. SURVEY

22. SURVEY

23. SURVEY

24. SURVEY

25. SURVEY

26. SURVEY

27. SURVEY

28. SURVEY

29. SURVEY

30. SURVEY

31. SURVEY

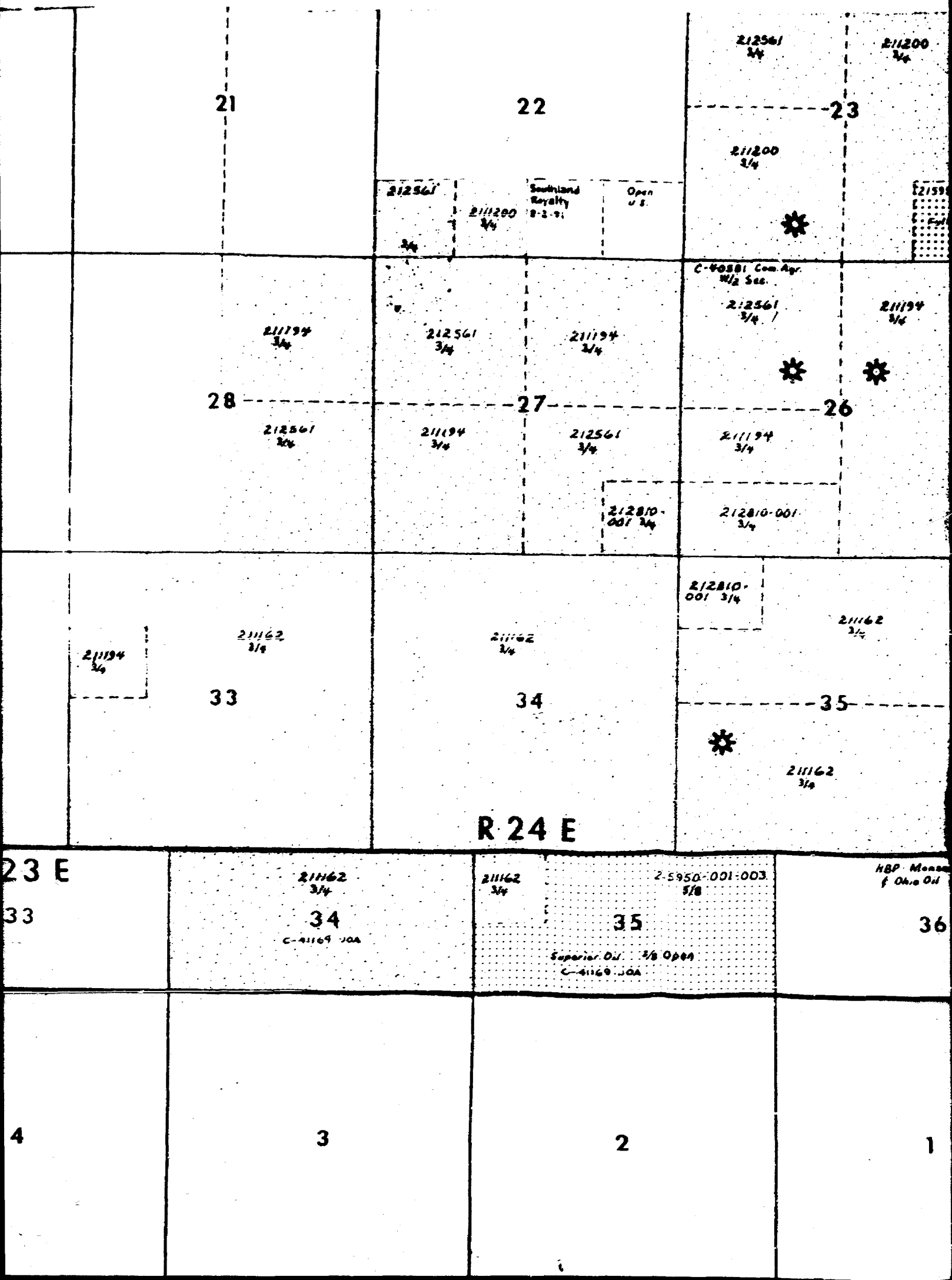
32. SURVEY

33. SURVEY

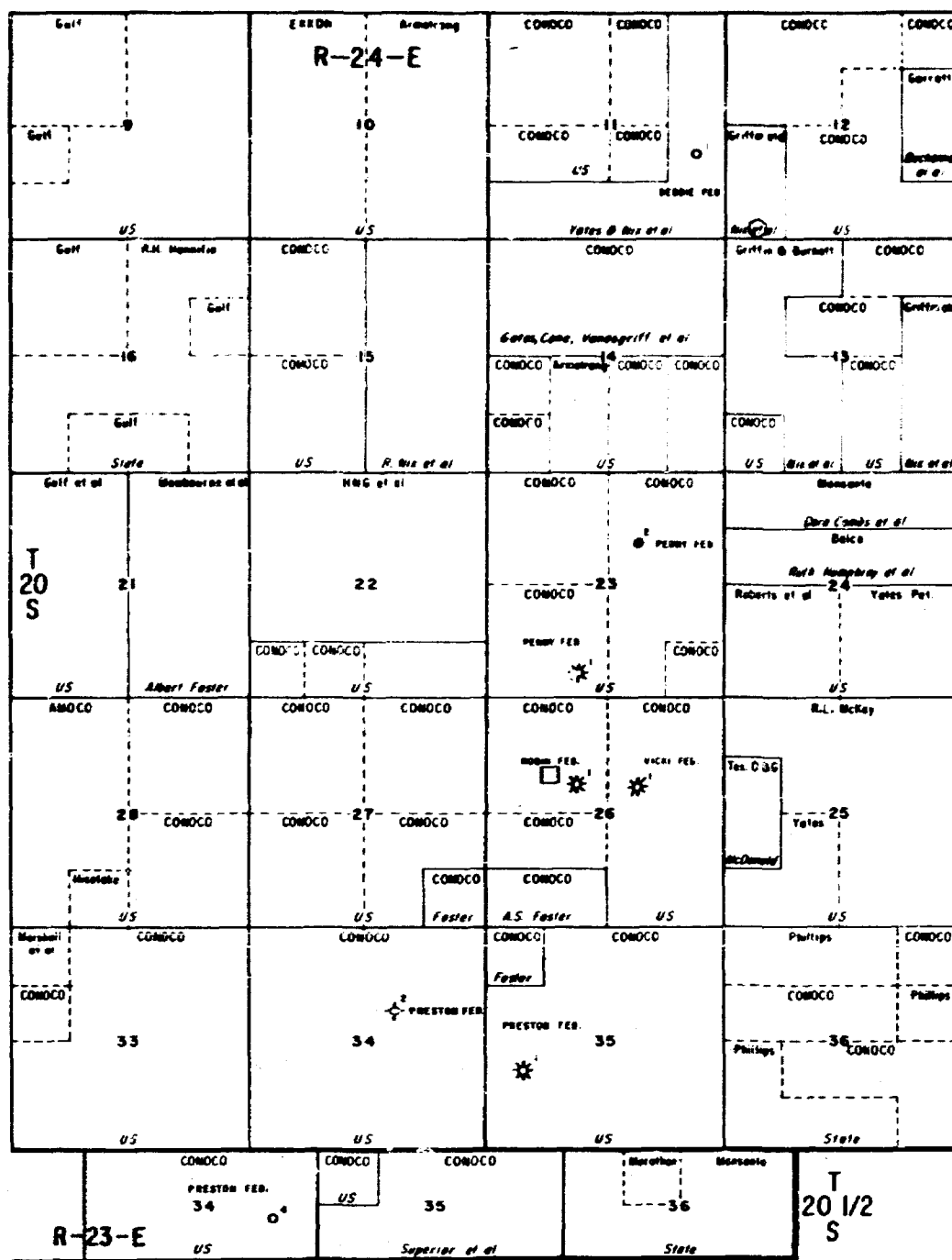
34. SURVEY

35. SURVEY

36. SURVEY



2



| | | | | | | | | | | |
|--|-------------------|-------------------|------------|-------------------|-------------------|-------------------|-------------------|-------------------|-------------------|-------------------|
| PRODUCTION
DEPARTMENT | CONOCO | NOISE
DIVISION | | | | | | | | |
| <p>EDDY COUNTY, NEW MEXICO</p> <p>SCALE
0 1000 2000</p> <p>LEGEND</p> <table border="0"> <tr> <td>• OIL WELL</td> <td>• SALT WATER WELL</td> </tr> <tr> <td>• SALT WATER WELL</td> <td>• SALT WATER WELL</td> </tr> <tr> <td>• SALT WATER WELL</td> <td>• SALT WATER WELL</td> </tr> <tr> <td>• SALT WATER WELL</td> <td>• SALT WATER WELL</td> </tr> </table> | | | • OIL WELL | • SALT WATER WELL | • SALT WATER WELL | • SALT WATER WELL | • SALT WATER WELL | • SALT WATER WELL | • SALT WATER WELL | • SALT WATER WELL |
| • OIL WELL | • SALT WATER WELL | | | | | | | | | |
| • SALT WATER WELL | • SALT WATER WELL | | | | | | | | | |
| • SALT WATER WELL | • SALT WATER WELL | | | | | | | | | |
| • SALT WATER WELL | • SALT WATER WELL | | | | | | | | | |

20

21

22

212561

2111200
3/4

Southland
Royalty
8-2-91

Open
U.S.

3/4

211194
3/4

212561
3/4

211194
3/4

29

28

27

212561
3/4

211194
3/4

212561
3/4

212810
001 3/4

32

211194
3/4

211162
3/4

33

211162
3/4

34

R 24 E

R 23 E

33

211162
3/4

34

C-41169 JOA

211162
3/4

35

Superior Oil 3/8 0000
C-41169 JOA

2 5950-00
5/8

T
O 1/2
S

T
21
S

4

3

2

Orders

STATE OF NEW MEXICO
ENERGY AND MINERALS DEPARTMENT
OIL CONSERVATION DIVISION

IN THE MATTER OF THE HEARING
CALLED BY THE OIL CONSERVATION
DIVISION FOR THE PURPOSE OF
CONSIDERING:

CASE NO. 7652
Order No. R-7125

APPLICATION OF CONOCO, INC. FOR
COMPULSORY POOLING, EDDY COUNTY,
NEW MEXICO.

ORDER OF THE DIVISION

BY THE DIVISION:

This cause came on for hearing at 9 a.m. on October 27, 1982, at Santa Fe, New Mexico, before Examiner Richard L. Stamets.

NOW, on this _____ day of November, 1982, the Division Director, having considered the record and the recommendations of the Examiner, and being fully advised in the premises,

FINDS:

That the applicant's request for dismissal should be granted.

IT IS THEREFORE ORDERED:

That Case No. 7652 is hereby dismissed.

DONE at Santa Fe, New Mexico, on the day and year hereinabove designated.

STATE OF NEW MEXICO
OIL CONSERVATION DIVISION

JOE D. RAMEY,
Director

S E A L