Case No
4089

Large Exhibits

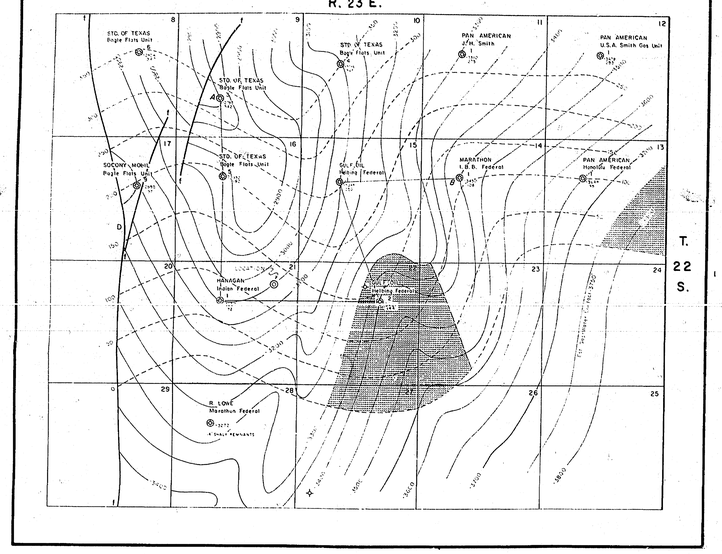

LEGEND

CI= 50' SCALE 1"=2000'

- UPPER PENNSYLVANIAN PRODUCTION
- UPPER PENNSYLVANIAN PENETRATION
- SHALLOW DRY HOLE

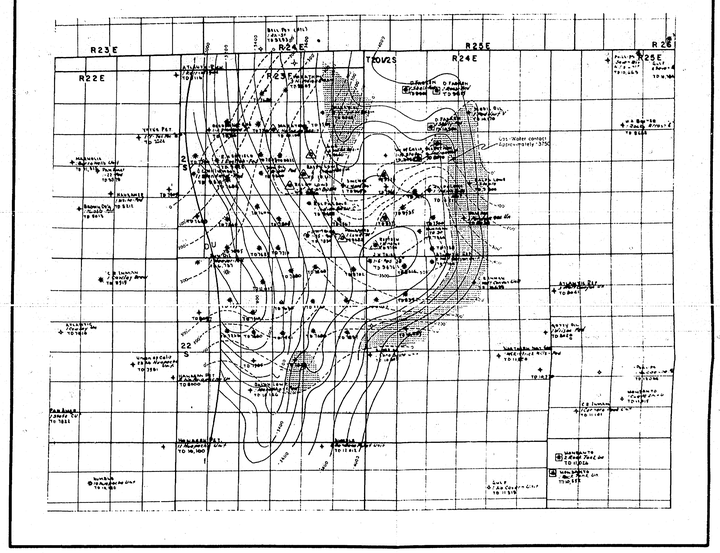

LEGEND

CI=100' SCALE 1"=8000'

- UPPER PENNSYLVANIAN PRODUCTION
- MORROW PRODUCTION
- DUAL UPPER PENN.-MORROW PRODUCTION

INDIAN BASIN GAS FIELD

EDDY COUNTY NEW MEXICO

- STRUCTURE ON UPPER PENNSYLVANIAN "REEF"
- ISOPACH-GROSS PRODUCING ZONE
- GAS PRODUCTION
- WATER PRODUCTION

PAUL M. MERSHON, JR. NOVEMBER, 1968

BEFORE EXAMINER UTZ
OIL CONSERVATION COMMISSION
EXHIBIT NO. 1
CASE NO. 4681

EXHIBIT 1

U.S.G.S. MICROGRAPHICS

U.S. MICROGRAPHICS, INC.
P.O. BOX 14645
HOUSTON, TEXAS 77021

This document has been microfilmed for the purpose of:
[ ] Research
[ ] Acknowledgement
[ ] Other (Water Damaged Documents)
MICROFILM NUMBER 4089
REEL NUMBER 24
FRAME NUMBER 213
DATE 12-22-87
FILMED BY L. Ellen

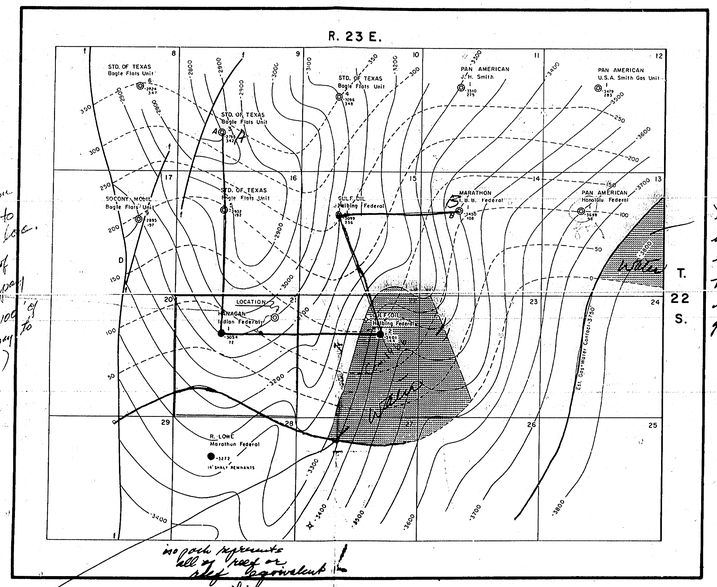

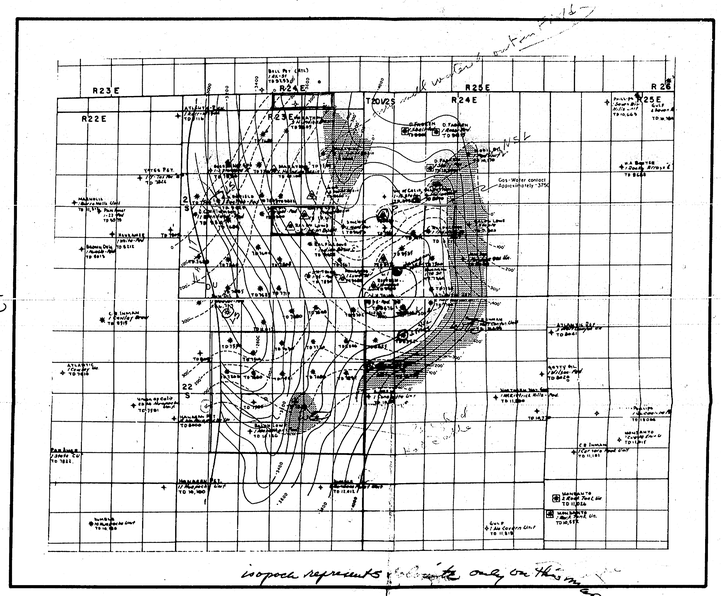

LEGEND
CI= 50' SCALE 1"=2000'
- UPPER PENNSYLVANIAN PRODUCTION
- UPPER PENNSYLVANIAN PENETRATION
- SHALLOW DRY HOLE

LEGEND
CI=100' SCALE 1"=8000'
- UPPER PENNSYLVANIAN PRODUCTION
- MORROW PRODUCTION
- DUAL UPPER PENN.-MORROW PRODUCTION

INDIAN BASIN GAS FIELD

EDDY COUNTY NEW MEXICO

STRUCTURE ON UPPER PENNSYLVANIAN "REEF"
ISOPACH-GROSS PRODUCING ZONE
GAS PRODUCTION
WATER PRODUCTION

PAUL M. MERSHON, JR. NOVEMBER, 1968

Case 4089 De Novo
EXHIBIT 1
6/26/69

U.N.M.C.F. MICROGRAPHICS

C.I. MICROGRAPHICS N.M.R.C.F.
P.O. DRAWER 250
GRANTS, NEW MEXICO 87020

DOCUMENT WITHDRAWAL SHEET

The document listed below has been withdrawn for the purpose as follow:

____ No acknowledgement

✓ Other Water Damaged Documents

DOCUMENT NUMBER 4089
REEL NUMBER 24
FRAME NUMBER 213-214
DATE 12-22-87
SIGNED OUT BY J. Blea

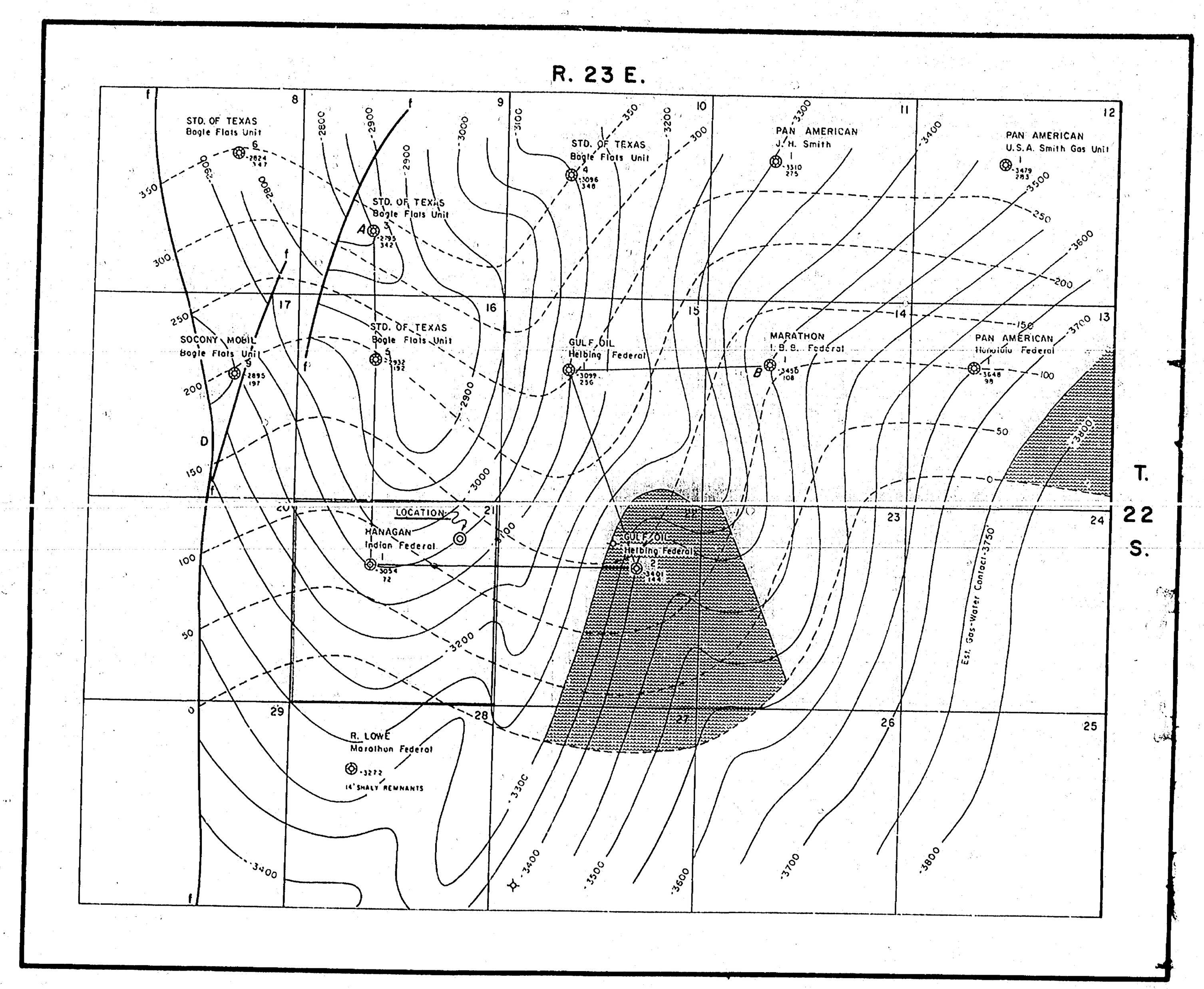

LEGEND
CI= 50' SCALE 1"=2000'
UPPER PENNSYLVANIAN PRODUCTION
UPPER PENNSYLVANIAN PENETRATION
SHALLOW DRY HOLE

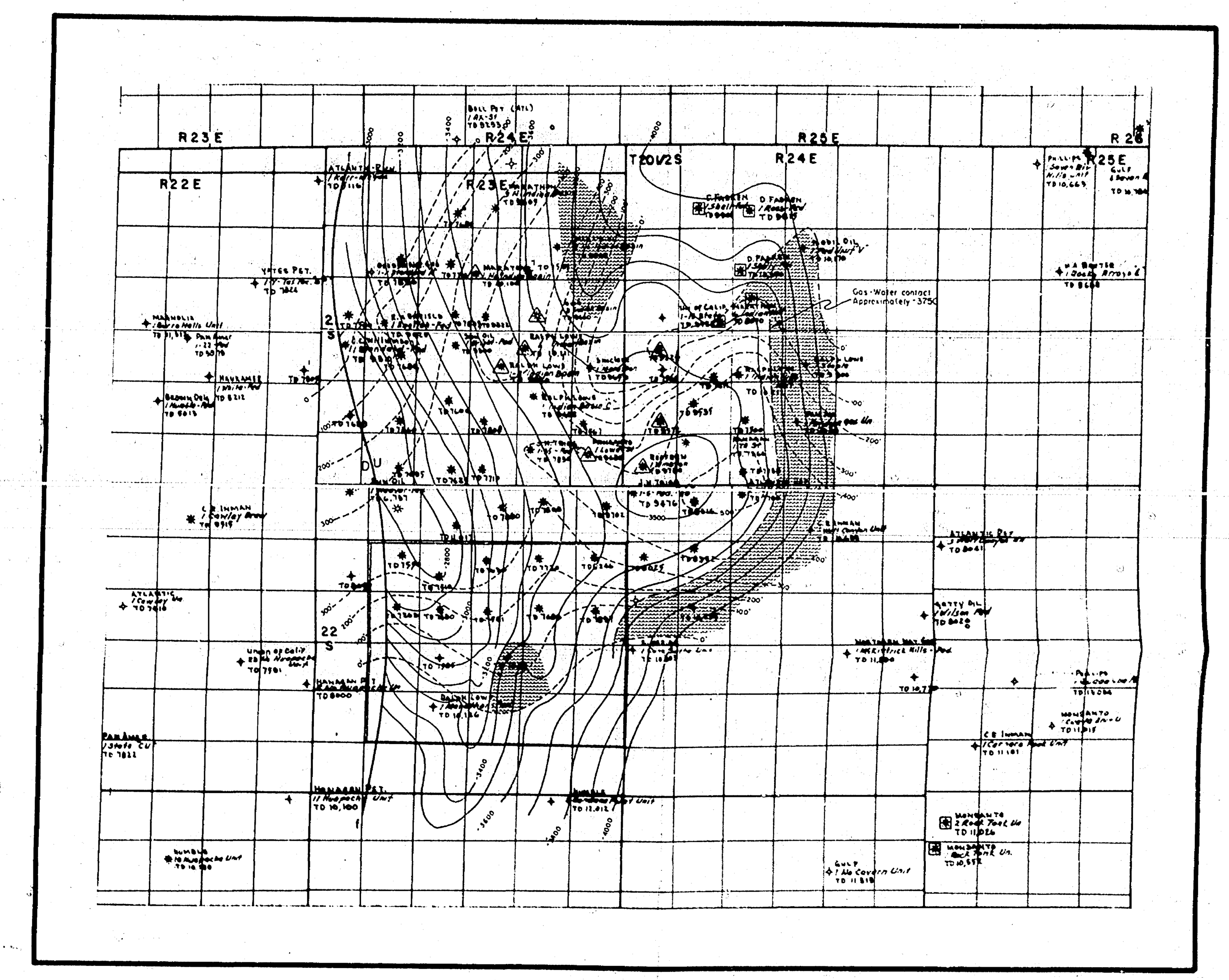

LEGEND
C.I. = 100' SCALE 1"= 8000'
UPPER PENNSYLVANIAN PRODUCTION
MORROW PRODUCTION
DUAL UPPER PENN.-MORROW PRODUCTION

INDIAN BASIN GAS FIELD

EDDY COUNTY NEW MEXICO
STRUCTURE ON UPPER PENNSYLVANIAN "REEF"
ISOPACH-GROSS PRODUCING ZONE
GAS PRODUCTION
WATER PRODUCTION

PAUL M. MERSHON, JR. NOVEMBER, 1968

BEFORE THE
OIL CONSERVATION COMMISSION
Santa Fe, New Mexico
Mershon Exhibit No. 1
Case No. 4089

Case 4089 De Novo
EXHIBIT 1

N.M.R.C.F. MICROGRAPHICS
BEST AVAILABLE COPY

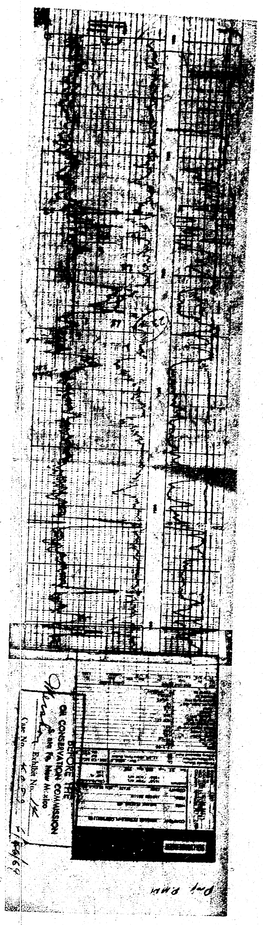
OIL CONSERVATION COMMISSION
Exhibit No.
Case No.

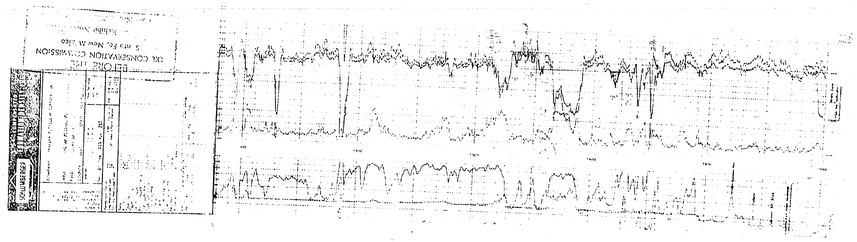

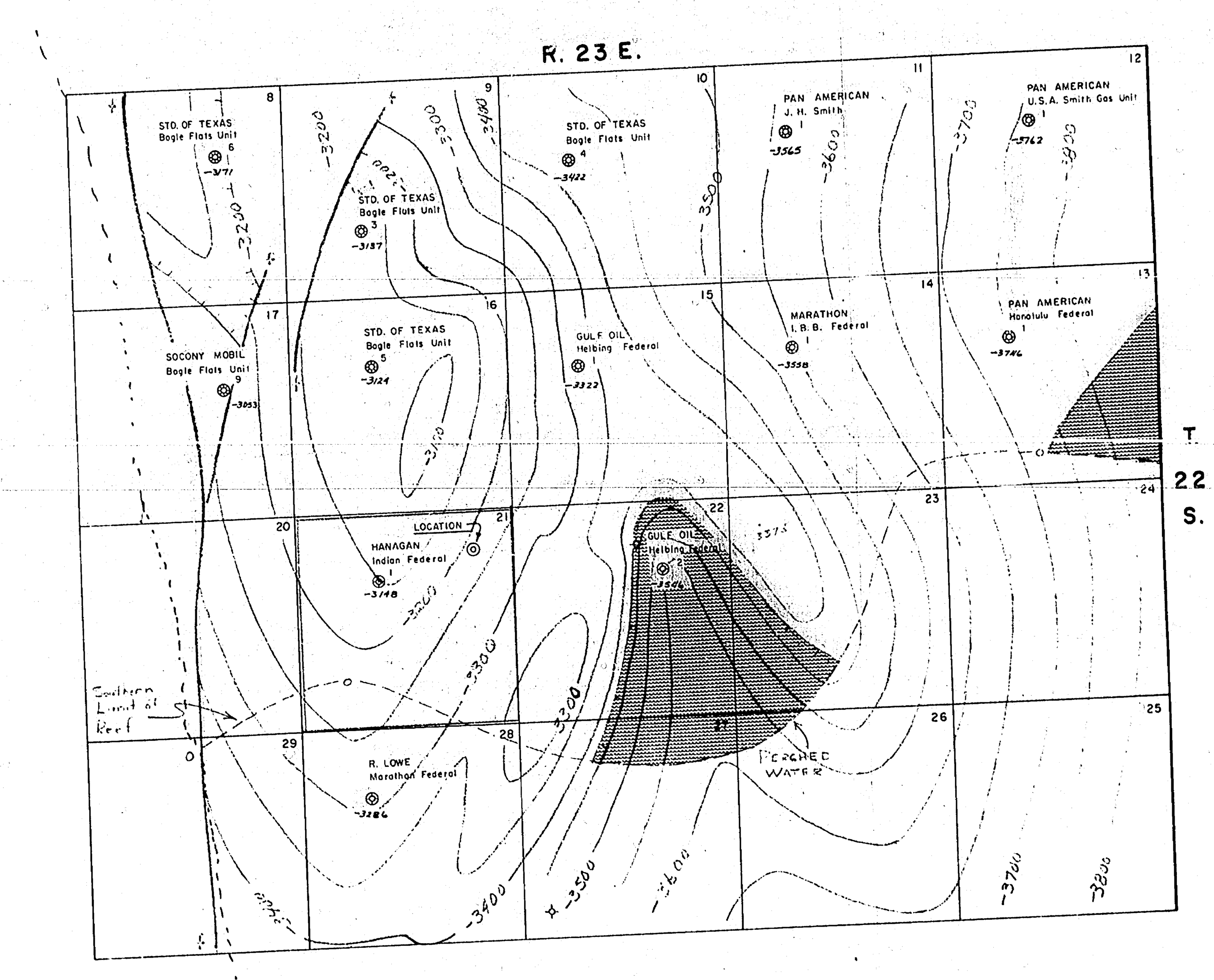

INDIAN BASIN UPPER PENNSYLVANIAN GAS FIELD

Structure Mapped On Base Of Reef

Scale 1" = 2000'

C.I. = 50'

PAUL M. MERSHON Jr. June 1969

Exhibit 6

Case 40__

V.R.C.F. MICROGRAPHICS

BEST AVAILABLE COPY

R. 23 E.

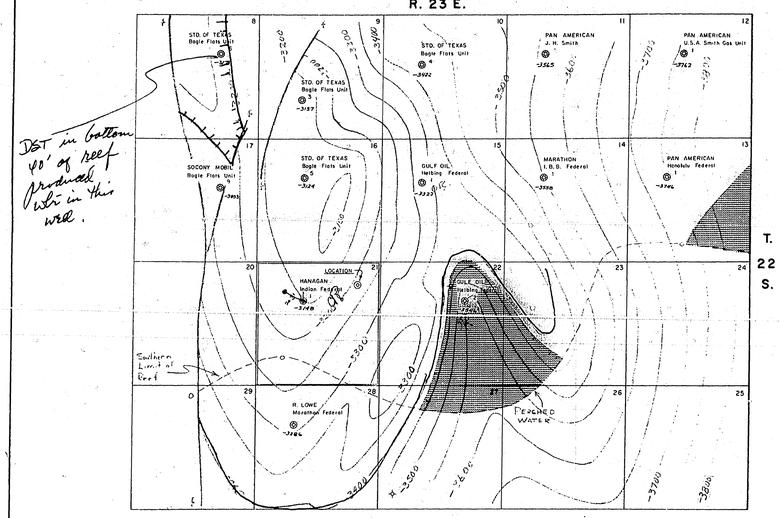

T. 22 S.

INDIAN BASIN UPPER PENNSYLVANIAN GAS FIELD
STRUCTURE MAPPED ON BASE OF REEF
Scale 1" = 2000'
C.I. = 50'
PAUL M. MERSHON JR. JUNE 1969

Exhibit 6.
Case Number 28 Give
6/26/69

N.M.O.C.C. MICROGRAPHICS

R. 23 E.

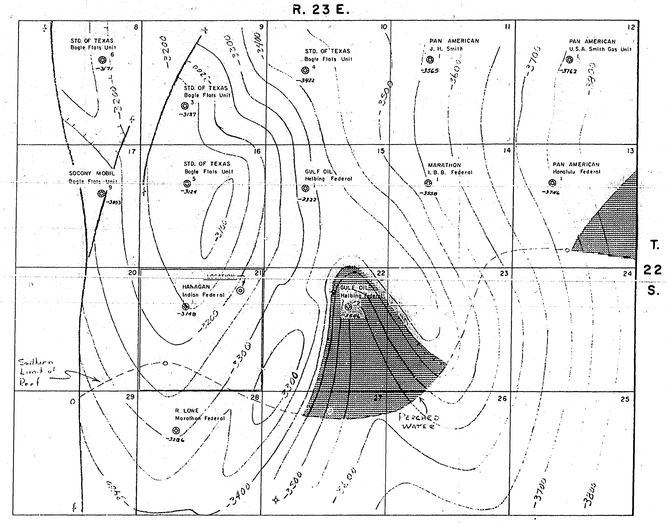

T. 22 S.

INDIAN BASIN UPPER PENNSYLVANIAN GAS FIELD
STRUCTURE MAPPED ON BASE OF REEF
Scale 1" = 2000'
C.I. = 50'
PAUL M. MERSHON JR. JUNE 1969

BEFORE THE
OIL CONSERVATION COMMISSION
Santa Fe, New Mexico
Exhibit No. 6
Case No. 4209

Exhibit 6
Case 4209 De Novo

N.M.O.C.C. MICROGRAPHICS

R. 23 E.

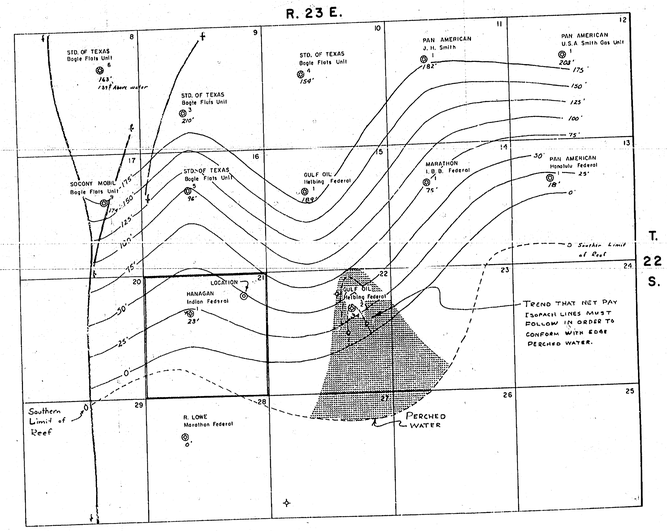

T. 22 S.

INDIAN BASIN UPPER PENNSYLVANIAN GAS FIELD
ISOPACH of REEF POROSITY GREATER THAN 2%
Scale 1" = 2000'
C.I. = 25'
PAUL M. MERSHON Jr. JUNE 1969

BEFORE THE
OIL CONSERVATION COMMISSION
Santa Fe, New Mexico
Mershon Exhibit No. 7
Case No. 4087

Exhibit 7
Case 4087 De Novo

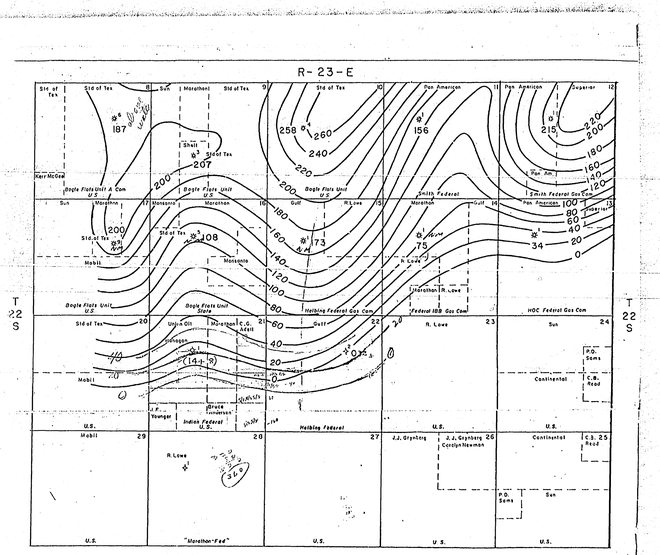

BEFORE THE
OIL CONSERVATION COMMISSION
Santa Fe, New Mexico
Exhibit No. 15
Case No. 4284
6-26-69

Adapted from Marathon Ex. # 2 Case 4028-29 6-26-69

BEFORE EXAMINER UTZ
OIL CONSERVATION COMMISSION
Case EXHIBIT NO. 12
CASE NO. 4284

ISOPACH OF NET GAS PAY
CONTOUR INTERVAL — 20'

INDIAN BASIN GAS FIELD
EDDY COUNTY, NEW MEXICO

SCALE 1000 0 2000

MARATHON OIL COMPANY ——— MIDLAND, TEXAS
Marathon Exhibit No. _____
NMOCC Case No. _____
Date: _____

U.S.G.S. PHOTOGRAPHIC

U.S. MICROGRAPHICS SYSTEMS, INC.
P.O. BOX 25308
ALBUQUERQUE, NEW MEXICO 87125

This document is/is not to be considered for microfilming at Petroleum Recovery Research Center

No acknowledgement

Case Hearing Date 12-22-87
Document Number 4089
Exhibit Number 2
Date 12-22-87
Filmed Out By L. Bea

A

STD OF TEXAS
NO. 3 BOGLE FLATS UNIT
IPCAOF 29,000 MCFGPD
9-22-23
GR-Sonic

STD. OF TEXAS
NO. 5 BOGLE FLATS UNIT
IPCAOF 38,400 MCFGPD
16-22-23
GR-Density

HANAGAN PETROLEUM
NO. 1 INDIAN-FEDERAL
P. & A.
21-22-23
GR-Density

GULF OIL CORP.
NO. 2 HELBING FEDERAL
P. & A.
22-22-23
GR-Sonic

GULF OIL CORP.
NO. 1 HELBING FEDERAL
IPCAOF 15,045 MCFGPD
15-22-23
GR-Sonic

B

MARATHON OIL COMPANY
NO. 1 FEDERAL "I & B"
IPCAOF 15,187 MCFGPD
14-22-23
GR-Density

MARKER

TOP "REEF"

DATUM
BASE "REEF"

Ls
Dolo
Sh

DST No.1 7326-7400'
Op. 1hr., GTS 12min.
at 560000 CFGPD
Rec. 360' GCM
FP 95-171
ISIP 2835/1hr.
FSIP 2720/1hr.

DST No.2 7405-7480'
Op. 1hr. GTS, in 7min.
TSTM, Rec. 100 HGCM,
FP 64-109
ISIP 2893/45min.
FSIP 2713/1hr.

DST No.3 7484-7548'
Op. 26min., Packer failed
GTS 10min., TSTM,
Rec. 1170 HGCM
FP 102
ISIP 2867/45min.
FSIP None

No Cores or Tests

No Cores or Tests

No Cores or Tests

Perforations acidized with 25,000 gallons acid in 3 stages. Flowed at stabilized rate of 100,000 to 250000 CFGPD. No formation water produced on production tests or drill stem tests.

No Cores or Tests

No Cores or Tests

Perforations made vertical

REF INT.
7 SPF

7621
7636
7648
7684

TOP "REEF"
DST No.1 7442-80
Op. 2 hrs., GTS 4min.
at 1,635 MCFGPD,
FI. 1,022 MCFGPD, on
22/64" ch.
Rec. 60' Condensate
FP 345-823
ISIP 2814/30min.
FSIP 2674/1 hr.

DATUM
BASE "REEF"

No Cores or Tests

INDIAN BASIN GAS FIELD

CROSS SECTION OF UPPER PENNSYLVANIAN PAY ZONE

Dolo DOLOMITE Ls LIMESTONE

Vertical Scale 1.9" = 100'
Horizontal Scale 1" = 1000'

Paul M. Mershon, Jr. March 1969

Case 4089 De Novo
EXHIBIT 2

U.S.M.C.F. MICROGRAPHICS

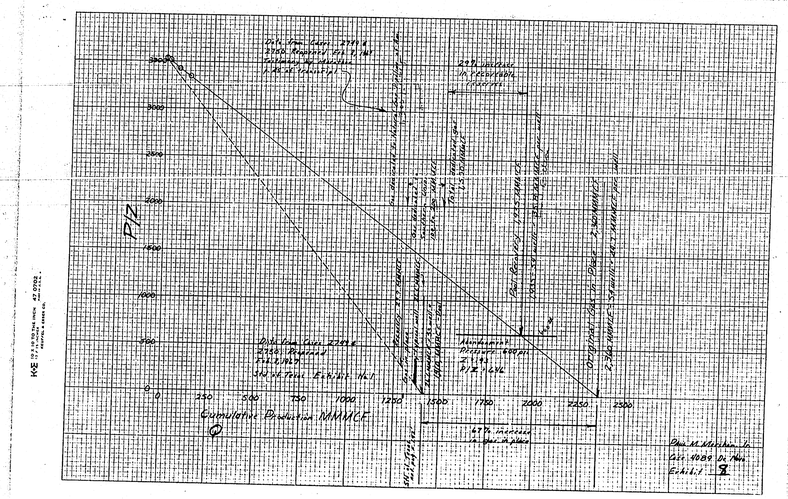
Cumulative Production MMMCF
Q
Pi
0
500
1000
1500
2000
2500
3000
4000
5000
6000
7000
8000
0
250
500
750
1000
1250
1500
1750
2000
2250
2500
Dist. Pen. Case - 2200 psi
2500 Reported
FIELD
Initial Fluid in
Pressure Reservoir
Z
P/Z Line
Pwf
Pwf
Pwf
47% increase
in gas volume
Plate No. Mobil-2
Cas. 4086 Dk. No.
Exhibit 8

C.I. MICROGRAPHICS N.M.O.C.D.

P.O. DRAWER [illegible]

[illegible], NEW MEXICO [illegible]

DOCUMENT WITHDRAWAL SHEET

The document listed below has been withdrawn for the purpose as follows:

____ No acknowledgement

✓ Other: Water Damaged Documents,

DOCUMENT NUMBER: 4089

REEL NUMBER: 24

FRAME NUMBER: 213-214-222-224

DATE: 12-22-87

PULLED OUT BY: J. Blea

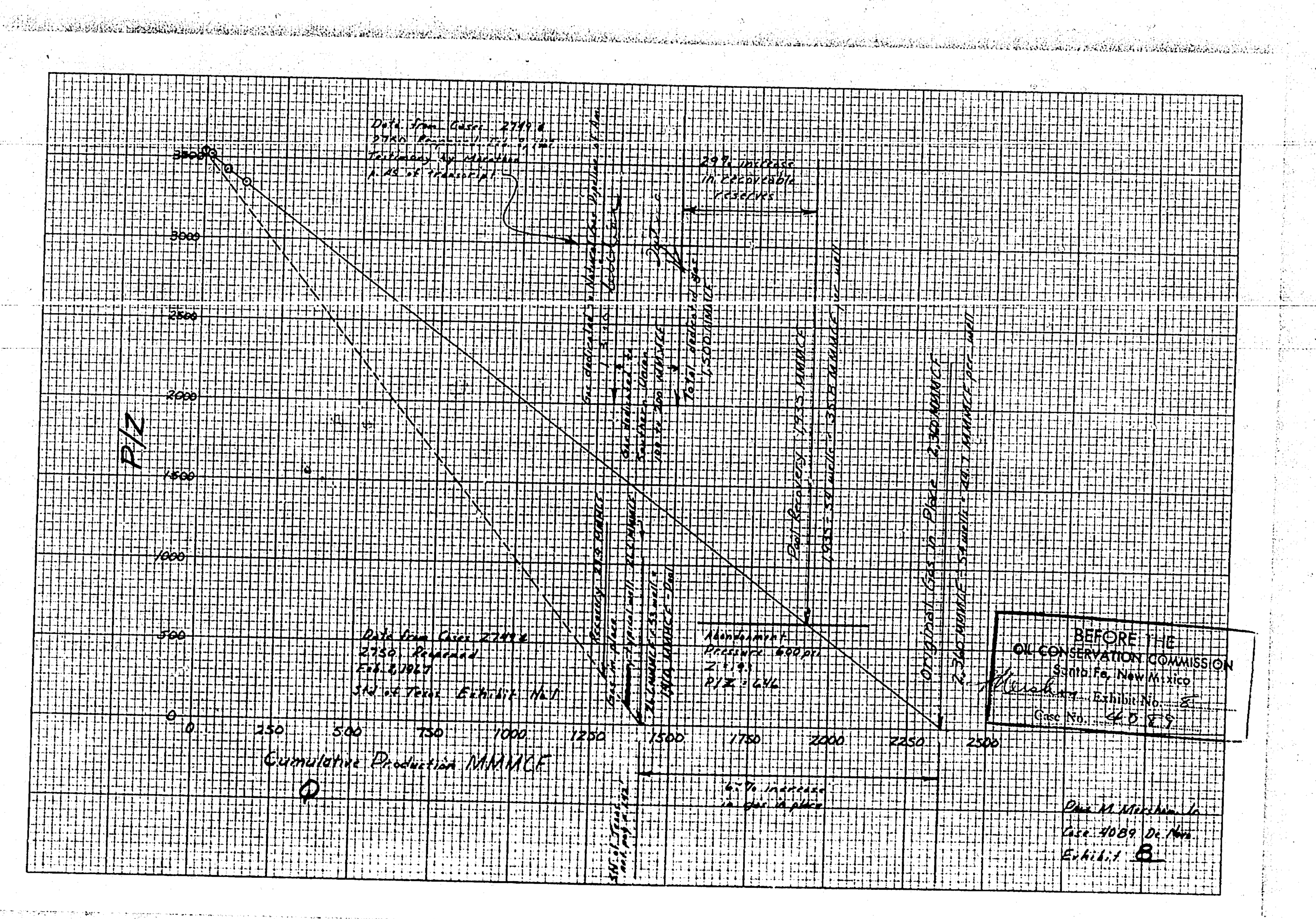

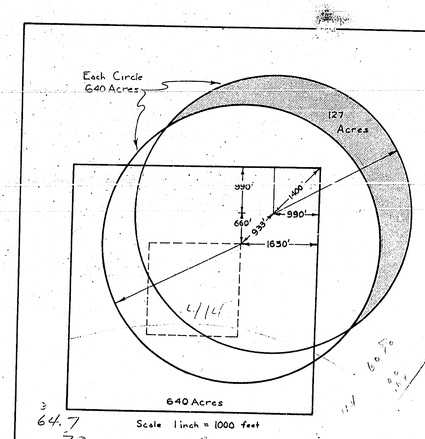

Area Advantage
Gained:

$\frac{127}{640} = 20\%$

Allowable should be 80%

Linear Advantage
Gained:

$\frac{660'}{1650'} = 40\%$

$\frac{933'}{2333'} = 40\%$

Allowable should be 60%

Paul M. Mershon, Jr.
Case 4089 De Novo
Exhibit 9

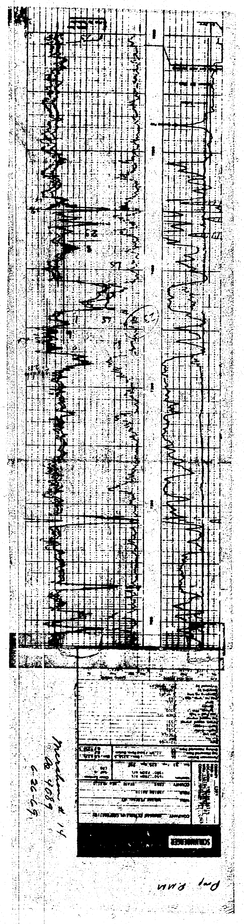



A

STD OF TEXAS
NO. 3 BOGLE FLATS UNIT
IPCAOF 29,000 MCFGPD

9 - 22 - 23
GR- Sonic

No Cores or Tests

STD. OF TEXAS
NO. 5 BOGLE FLATS UNIT
IPCAOF 38,400 MCFGPD

16 - 22 - 23
GR - Density

No Cores or Tests

HANAGAN PETROLEUM
NO. 1 INDIAN - FEDERAL
P. & A.

21-22-23
GR-Density

DST No.1 7326-7400'
Op. 1hr., GTS 10min.
at 550000 CFGPD,
Rec. 360' GCM
FP 95-171
ISIP 2835/1hr.
FSIP 2720/1hr.

DST No.2 7405-7480'
Op. 1hr. GTS in 5min.
TSTM, Rec. 100 HGCM,
FP 63-102.
ISIP 2803/45min.
FSIP 2713/1hr.

DST No. 3 7484-7549'
Op. 26min., Packer failed
GTS 10min., TSTM,
Rec. 1170 HGCM
FP 102
ISIP 2867/45 min.
FSIP None

Perforations acidized with 26,000 gallons acid in 3 stages. Flowed at stabilized rate of 150,000 to 200,000 CFGPD. No formation water produced on production tests or drill stem tests.

GULF OIL CORP.
NO.2 HELBING FEDERAL
P & A.

22-22-23
GR-Sonic

No Cores or Tests

Perforations made water

GULF OIL CORP.
NO.1 HELBING FEDERAL
IPCAOF 15,045 MCFGPD

15-22-23
GR-Sonic

No Cores or Tests

B

MARATHON OIL COMPANY
NO. 1 FEDERAL "18"
IPCAOF 15,187 MCFGPD

14-22-23
GR-Density

No Cores or Tests

MARKER

TOP "REEF"

DATUM
BASE "REEF"

TOP "REEF"
DST No.1 7442-80
Op. 2 hrs., GTS 4min.
in 1,635 MCFGPD,
FI. 1,022 MCFGPD, on
22/64" ch.
Rec. 60' Condensate
FP 345-823
ISIP 2814/30min.
FSIP 2674/1 hr.

DATUM
BASE "REEF"

7326.0
1251.6
-3070.6

INDIAN BASIN GAS FIELD

CROSS SECTION OF UPPER PENNSYLVANIAN PAY ZONE

Dolo DOLOMITE Ls LIMESTONE

Vertical Scale 1.9" = 100'
Horizontal Scale 1" = 1000'

Paul M. Mershon, Jr. March 1969

BEFORE EXAMINER UTZ
OIL CONSERVATION COMMISSION
EXHIBIT NO. 3
CASE NO. 4184

EXHIBIT-

W.R.M.C.F. MICROGRAPHICS

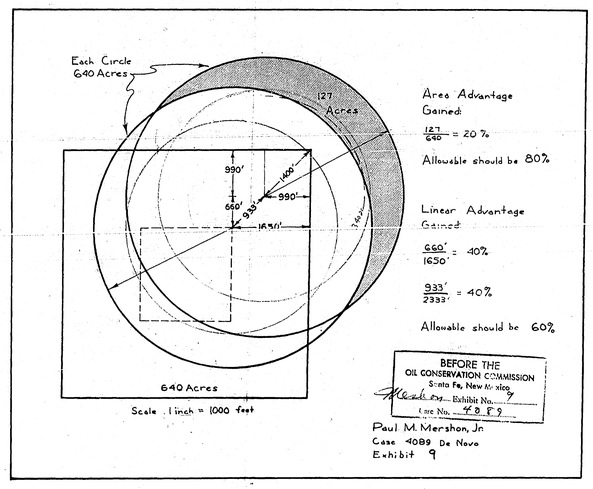

Area Advantage Gained:

$\frac{127}{640}$ = 20 %

Allowable should be 80%

Linear Advantage Gained:

$\frac{660'}{1650'}$ = 40%

$\frac{933'}{2333'}$ = 40%

Allowable should be 60%

BEFORE THE
OIL CONSERVATION COMMISSION
Santa Fe, New Mexico
Exhibit No. 9
Case No. 4089

Paul M. Mershon, Jr.
Case 4089 De Novo
Exhibit 9

Std Exh 4 Cs 4089

SCHLUMBERGER

BOREHOLE COMPENSATED SONIC LOG GAMMA RAY

SCHLUMBERGER WELL SURVEYING CORPORATION

COMPANY STANDARD OIL COMPANY OF TEXAS

FINAL PRINT

WELL ROGLE FLATS UNIT # 5

FIELD INDIAN BASIN

COUNTY EDDY STATE NEW MEXICO

LOCATION 1650' FROM N/L 1980' FROM W/L

Sec. 16 Twp. 22S Rge. 23E

Other Services: FDC, SNP, TTL

COMPANY STANDARD OIL CO. OF TEX. | WELL ROGLE FLATS UNIT # 5 | FIELD INDIAN BASIN | COUNTY EDDY | STATE NEW MEXICO

Permanent Datum: GL Elev. 4159

Log Measured from KB 13.25 Ft. Above Perm. Datum

Drilling Measured from KB

Elev.: K.B. 4172.25 D.F. 4171 G.L. 4159

Date	9-6-65		
Run No.	ONE		
Depth—Driller	7450		
Depth—Logger	7481		
Btm. Log Interval	7472		
Top Log Interval	2250		
Casing—Driller	8 5/8 @ 2250	@	@
Casing—logger	2250		
Bit Size	7 7/8"		
Type Fluid in Hole	GEL-CAUSTIC CHEM-OIL		
Dens. Visc.	8.8 46		
pH Fluid Loss	10 15.4 ml	ml	ml
Source of Sample	PIT		
R_m @ Meas. Temp.	1.82@ 84 °F	@ °F	@ °F
R_mf @ Meas. Temp.	.83 @ 78 °F	@ °F	@ °F
R_mc @ Meas. Temp.	2.25@ 78 °F	@ °F	@ °F
Source R_m R_mf	M M		
R_m @ BHT	1.15@ 132°F	@ °F	@ °F
Time Since Circ.	14½ HOURS		
Max. Rec. Temp.	132 °F	°F	°F
Equip. Location	3201 HOBBS		
Recorded By	LEDLER		
Witnessed By	MR. DRYDEN		

RUN NO. ONE — CURVE NO. — SPEED IN./MIN. — SENS. — SCALE — TIME CONST. — RECORDING DIRECTION

Type Log — Depth Driller — Depth Logger — Bottom Log Interval — Top Log Interval — Other

Type Fluid in Hole — Dens. — Visc. — Fluid Loss — Source of Sample — R_m @ Meas. Temp. — R_mf @ Meas. Temp. — R_mc @ Meas. Temp. — Source R_m R_mf — R_m @ BHT — Time Since Circ. — Max. Rec. Temp. — Equip. Location — Recorded By — Witnessed By

SPEC. NO. GUARD & CALIPER

CURVE NO. — SPEED IN./MIN. — SENS. — SCALE — TIME CONST. — RECORDING DIRECTION

COMBINATION SONIC GAMMA RAY

SONIC: DAILY MAX. SPEEDS 10 — SENS. TOP (RECORD) 10 — SCALE 100 — TIME CONST. 1 — RECORDING DIRECTION (SPEED FT./MIN.) 10

GAMMA RAY: 10 — 10 — 100 — 1

Velocity (feet per second) = 1,000,000 / Interval Transit Time (microseconds per foot)

INTERVAL TRANSIT TIME — MICROSECONDS PER FOOT — 140 — 100 — 70 — 130 — 100 — 160

DEPTHS — 7100 — 7200 — 7300

GAMMA RAY — API UNITS — 0 — 100 — 100 — 200

CALIPER — HOLE DIAM. IN INCHES — 6 — 16

BEFORE EXAMINER UTZ
OIL CONSERVATION COMMISSION
Pan Am EXHIBIT NO. 4
CASE NO. 4089

W.S.M.G.F. MICROGRAPHICS

Standard Exh. R 4089

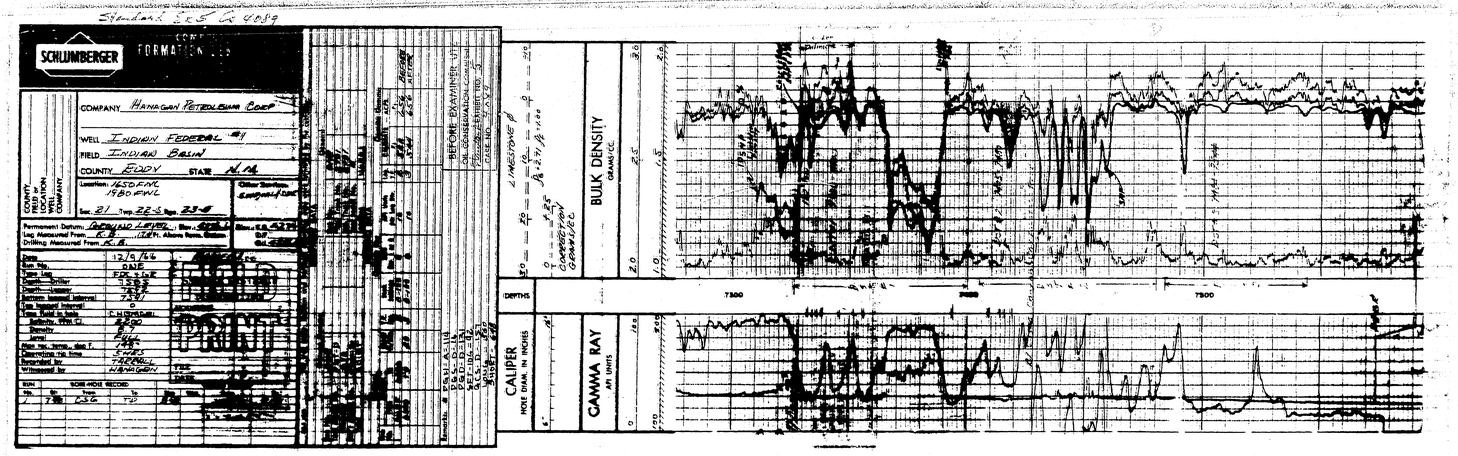

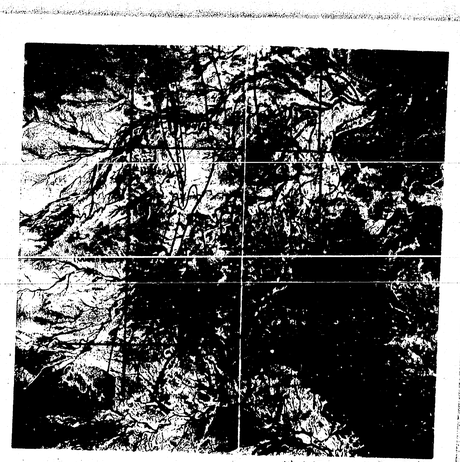

FIGURE 20
INDIAN BASIN

West Texas Geological Society
Guide book
1968

Case 4089 De Novo Exhibit 5
6-26-69

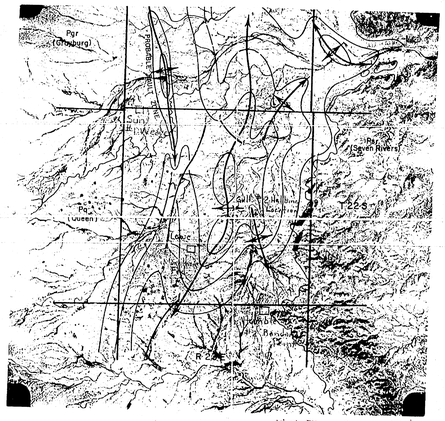

West Texas Geological Society
Guide book
1960

Case 4089 De Novo Exhibit 5
6-26-69

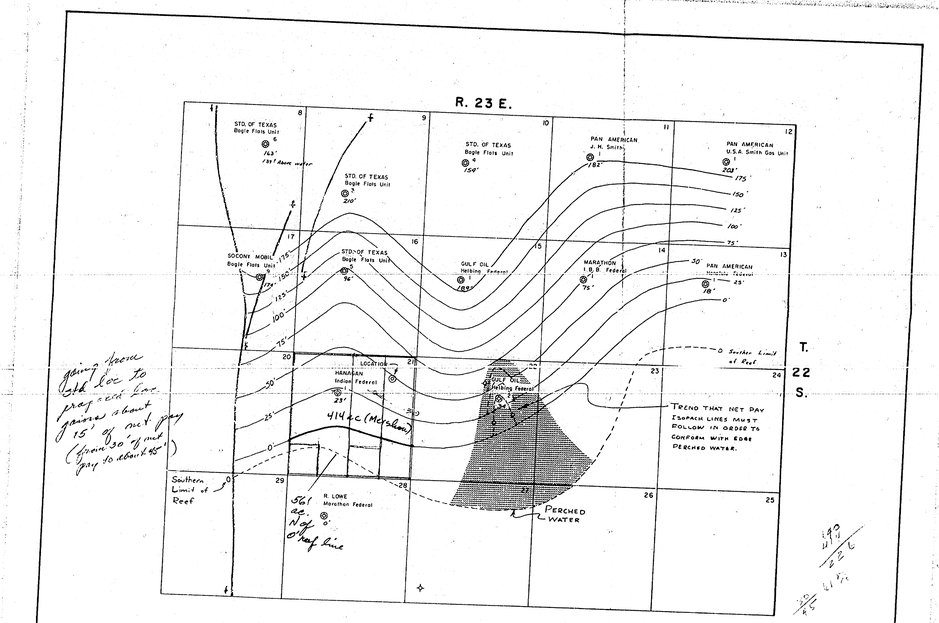

INDIAN BASIN UPPER PENNSYLVANIAN GAS FIELD
ISOPACH of REEF POROSITY GREATER THAN 2%
Scale 1" = 2000'
CI = 25'
PAUL M. MERSHON JR. JUNE 1969

Exhibit 7
Case 4281 Dr Hrg

U.S.G.S. TOPOGRAPHIC

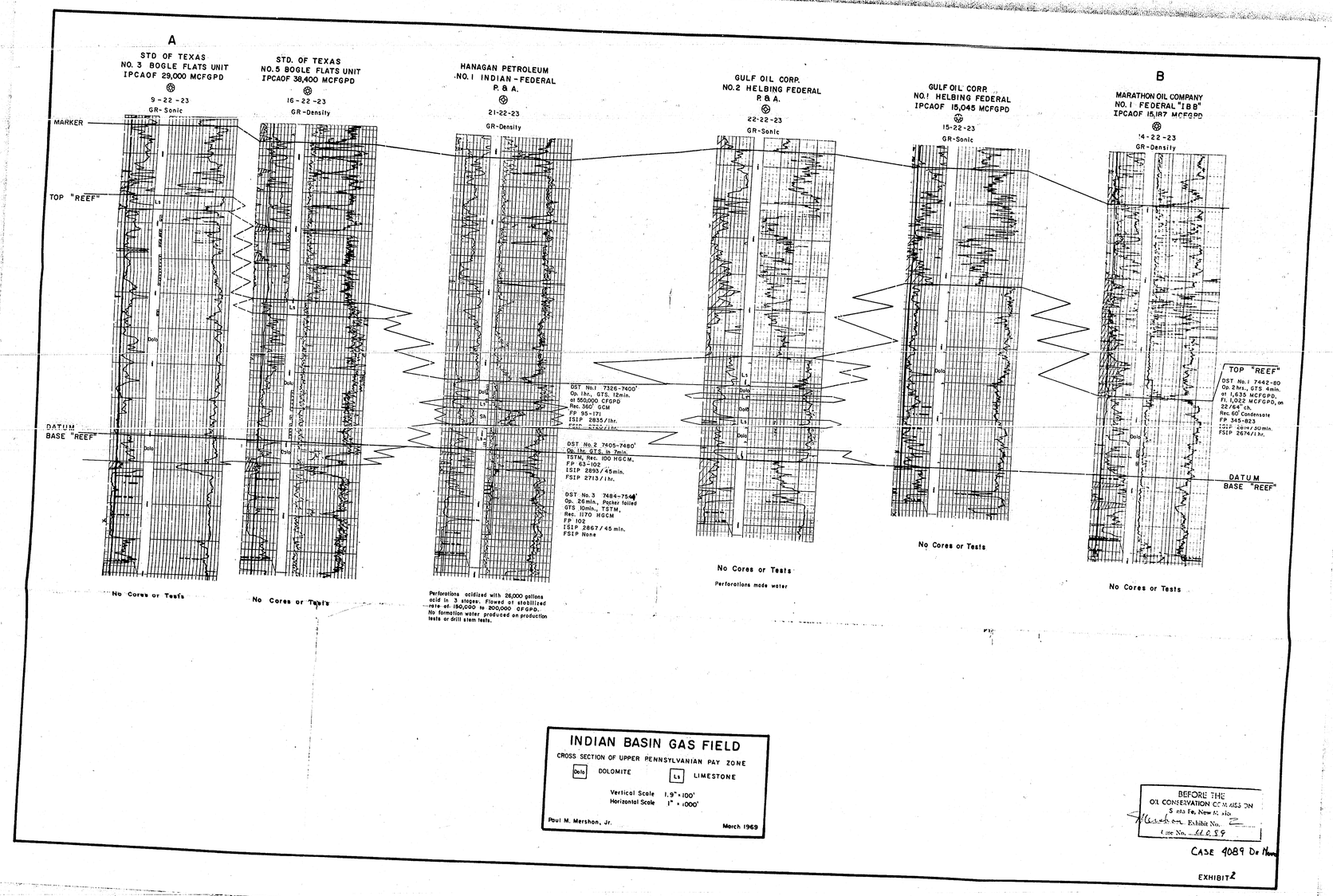

INDIAN BASIN GAS FIELD

CROSS SECTION OF UPPER PENNSYLVANIAN PAY ZONE

Dolo DOLOMITE Ls LIMESTONE

Vertical Scale 1.9" = 100'
Horizontal Scale 1" = 1000'

Paul M. Mershon, Jr. March 1969

BEFORE THE
OIL CONSERVATION COMMISSION
Santa Fe, New Mexico
Mershon Exhibit No. 2
Case No. 4089

CASE 4089 De Novo

EXHIBIT 2

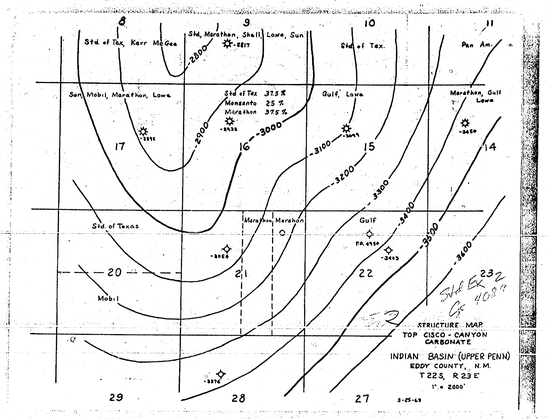

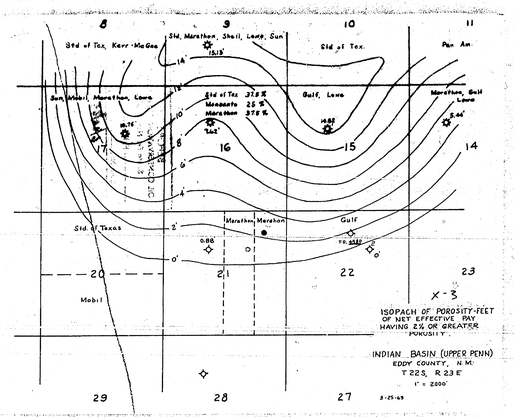

[illegible] GEOGRAPHICS
P.O. BOX [illegible]
[illegible]

[illegible] DOCUMENT SHEET

This document [illegible] below for [illegible]
follows:

[illegible] Re-arrangement

✓ [illegible] Water Damaged Documents

DOCUMENT NUMBER: 40089
FILE NUMBER: 21
FRAME NUMBER: 213-214-222-224-230-231-236
DATE: 12-22-87
SCANNED OUT BY: J. Elkins

T 20 1/2 S - R 23 E

N. INDIAN BASIN UNIT

W. INDIAN BASIN UNIT

INDIAN BASIN UNIT

COMM. UNIT
PENROC OIL OPER.

INDIAN HILLS UNIT
RALPH LOWE (OPER.)

BOGLE FLATS UNIT

W. NUAPACHE UNIT
UNION OIL CO (OPER.)

WALT CANYON UNIT

R 22 E

R 23 E

R 24 E

T 21 S

T 22 S

S

Acknowledgement

Date: 12-22-87

By: L. Bliss

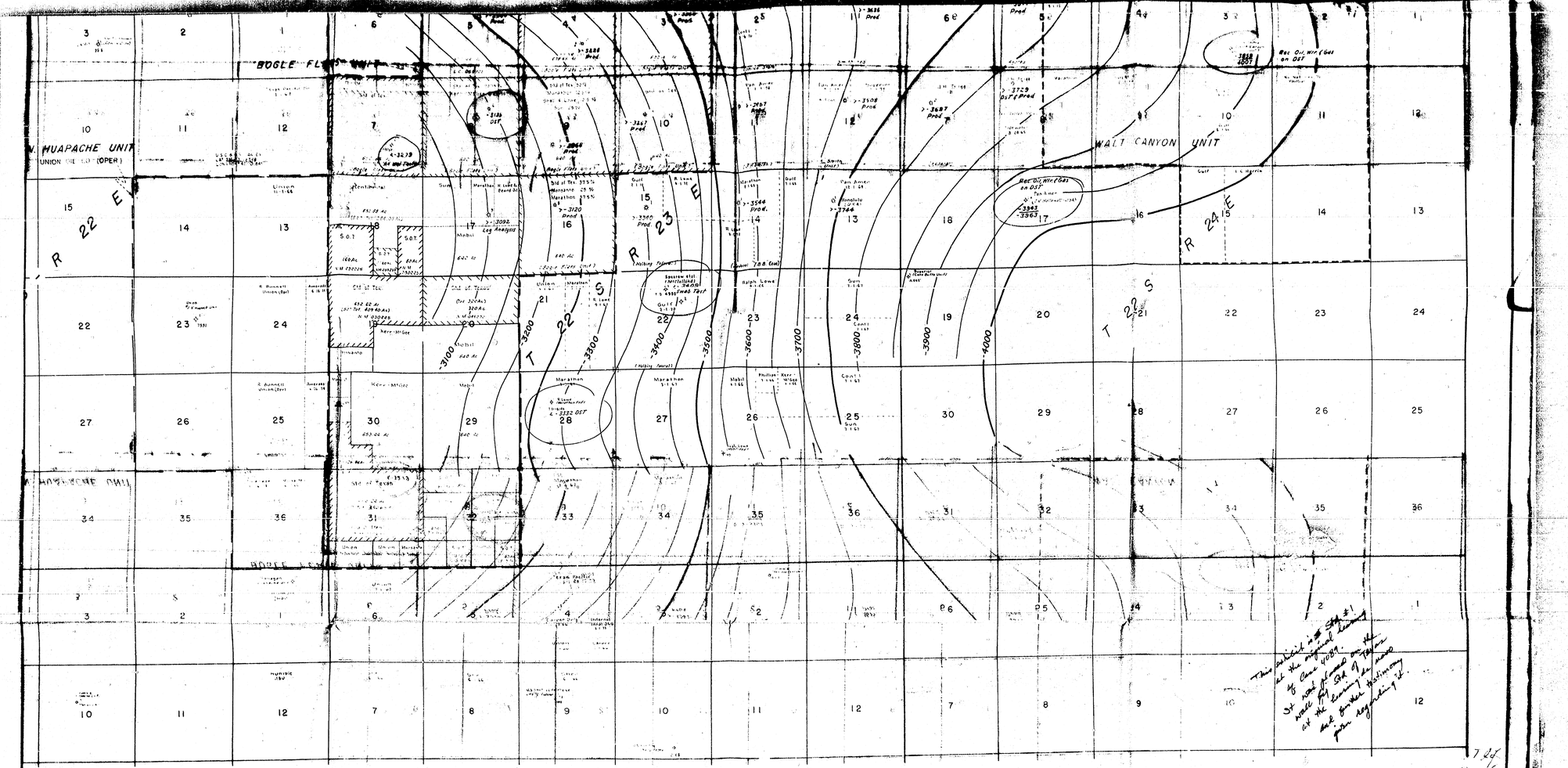

- SOTEX CUM. PROD. THRU 4-20-66 -

FORMATION	NO. WELLS	PROD.
CISCO - CANYON	7	N.A.

LEGEND

- WOLFCAMP PRODUCER
- GORED CISCO-CANYON
- ATOKA PRODUCER
- CISCO-CANYON-MORROW DUALS
- CISCO-CANYON GAS WELLS

GAS/WATER CONTACTS IN VARIOUS MORROW SANDS UNKNOWN.

- > -3198 G/W CONTACT BELOW THIS ELEVATION FROM DST, PROD. TSTG. ETC.
- < -3198 G/W CONTACT ABOVE THIS ELEVATION FROM DST, PROD. TSTG. ETC.
- -3739 / -3855 G/W CONTACT BETWEEN THESE TWO ELEVATIONS FROM DST, PROD. TSTG. ETC.

BEFORE EXAMINER UTZ
OIL CONSERVATION COMMISSION
Stanolind EXHIBIT NO. 1
CASE NO. 4089

REVISIONS DATE	NAME

APPROVED: BRUCE KING E.E. Wilson

STANDARD OIL CO. OF TEXAS
PRODUCING DEPT.

INDIAN BASIN FIELD
EDDY COUNTY, NEW MEXICO
CONTOUR MAP
GAS / WATER CONTACT
CISCO - CANYON REEF
C.I.=50'

DATE	SCALE	MAP NO.
6-15-66 J.E.D.	1"=2000'	A-1113A-1

4-C

7.24
4089

P.O. BOX 2267
MIDLAND, TEXAS 79702

Dear Applicant:

The following numbered Water Permit Application has been received in this office and assigned the following file number:

Application Number: 41039

Please refer to this number in all correspondence regarding this application. Please acknowledge receipt of this letter and the enclosed application on the duplicate copy of this letter and return it to this office.

Very truly yours,
JERRY APODACA
STATE ENGINEER

By: Water Permit Assistant

Receipt Acknowledged

_____
Date

✓ New Water Permit Documents

Application Number: 41039
Fee Number: 24
Frame Number: 213-214-222-224-230-231-236-237-238
Date: 12-22-87
Filmed Out By: J. Blea

N.M.S.C.E. MICROGRAPHICS
NOT AVAILABLE FOR COPY