Case No.
6747

Large Exhibits

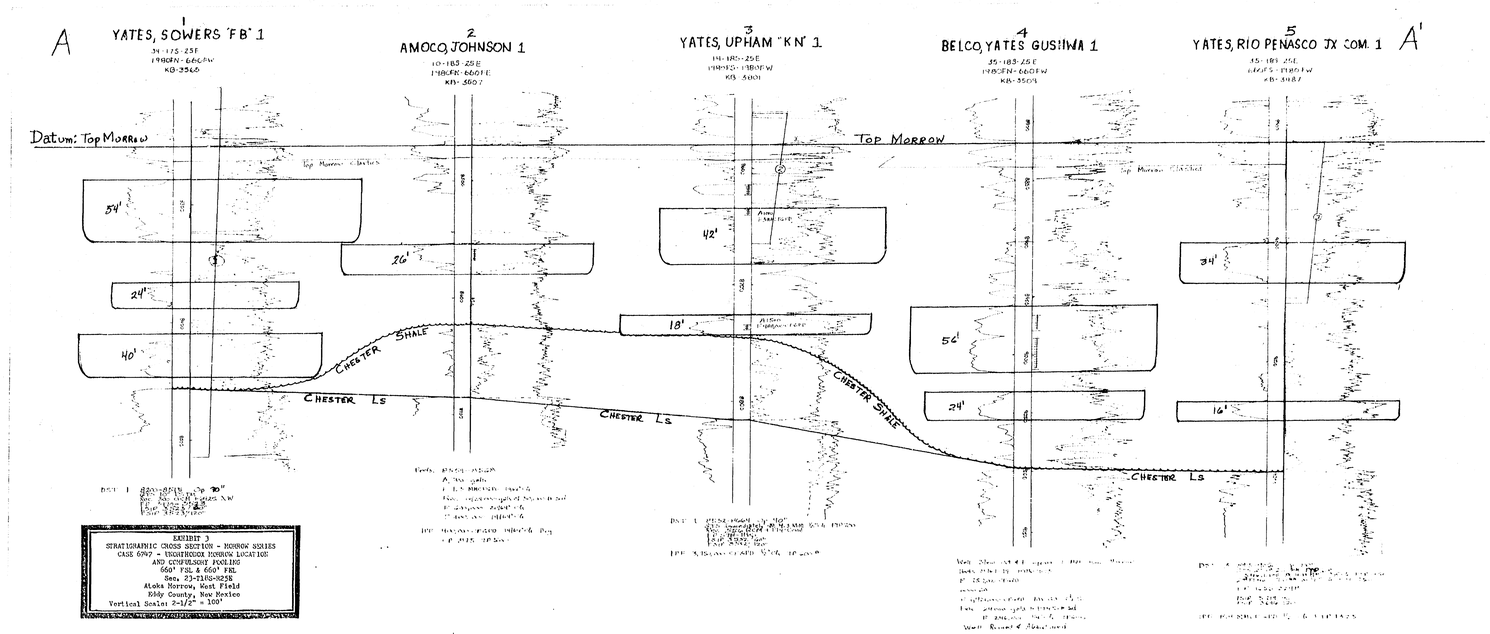

EXHIBIT 3
STRATIGRAPHIC CROSS SECTION - MORROW SERIES
CASE 6797 - UNCHTHODX MORROW LOCATION
AND COMPULSORY POOLING
660' FSL & 660' FEL
Sec. 23-T18S-R25E
Atoka Morrow, West Field
Eddy County, New Mexico
Vertical Scale 2-1/2" = 100'

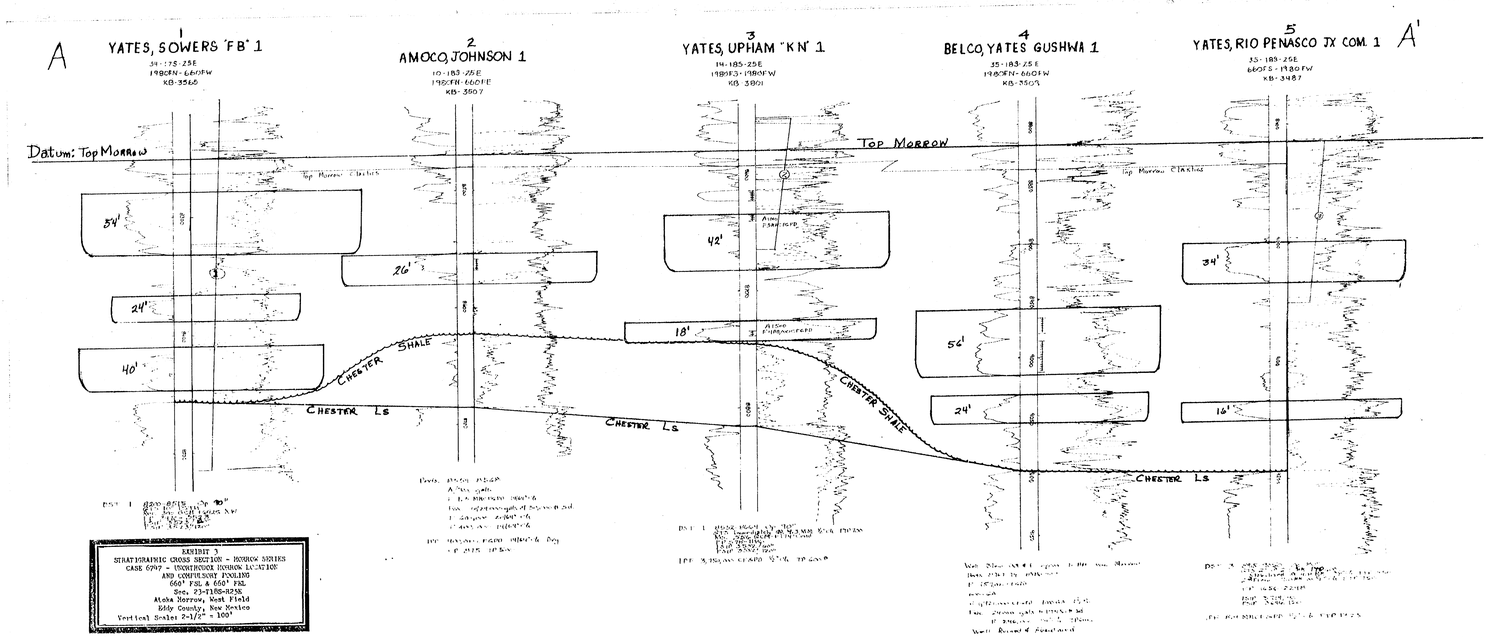

EXHIBIT 3
STRATIGRAPHIC CROSS SECTION - MORROW SERIES
CASE 6797 - UNCONTROLLED DOMESTIC LOCATION
AND COMPULSORY POOLING
660' FSL & 660' FEL
Sec. 23-T18S-R25E
Atoka Morrow, West Field
Eddy County, New Mexico
Vertical Scale: 2-1/2" = 100'

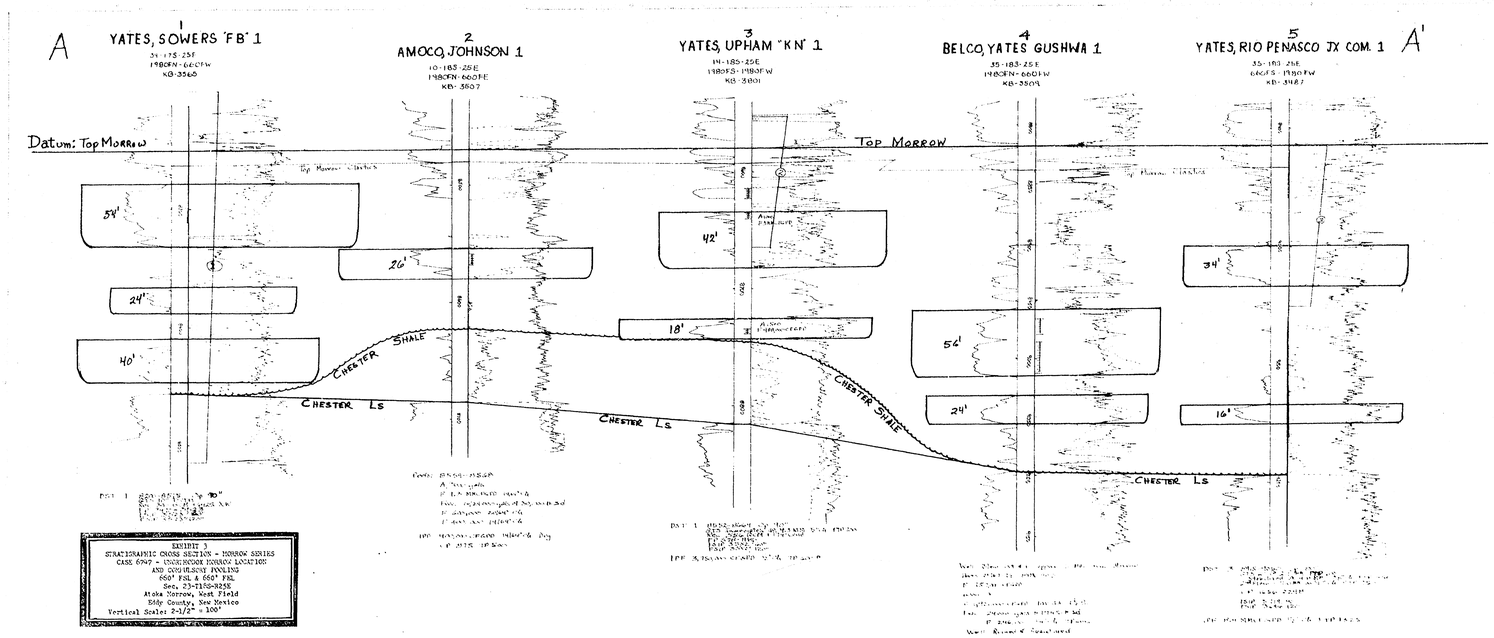

EXHIBIT 3
STRATIGRAPHIC CROSS SECTION - MORROW SERIES
CASE 6797 - UNCHALLENGED NONSTANDARD LOCATIONS
AND COMPULSORY POOLING
660' FSL & 660' FEL
Sec. 23-T18S-R25E
Atoka Morrow, West Field
Eddy County, New Mexico
Vertical Scale: 2-1/2" = 100'