Case No.
6748

Large Exhibits

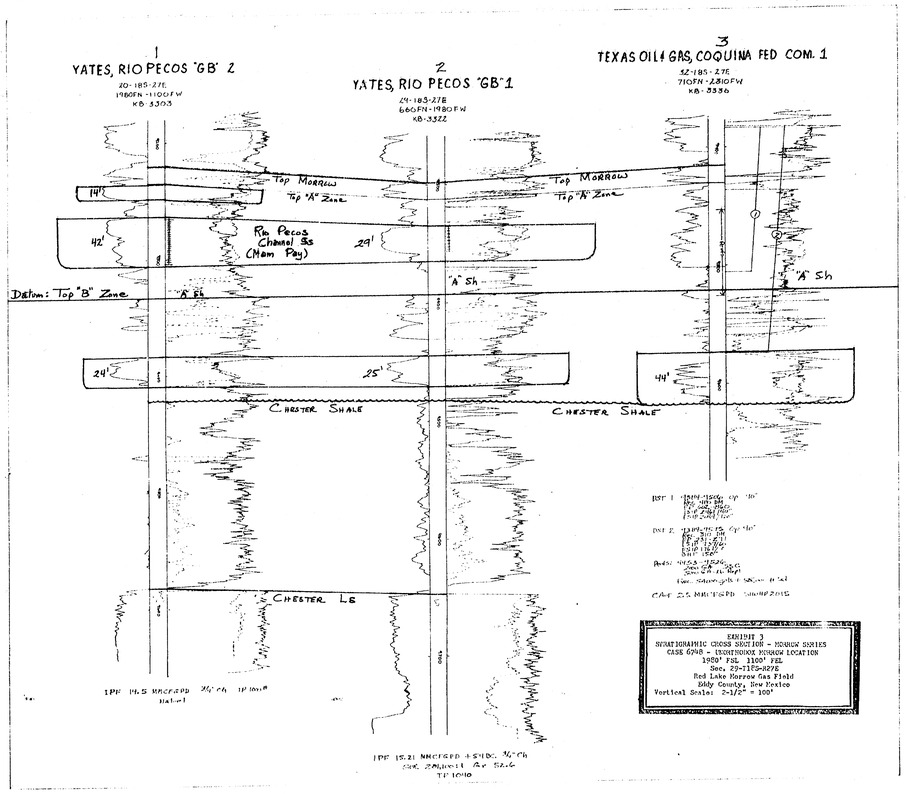

EXHIBIT 3
SUBSTRUCTURE CROSS SECTION - MORROW SERIES
CASE 6948 - EXONERATION NORROW LOCATION
1980' FSL 1100' FEL
Sec. 29-18S-27E
Red Lake Morrow Gas Field
Eddy County, New Mexico
Vertical Scale: 2-1/2" = 100'

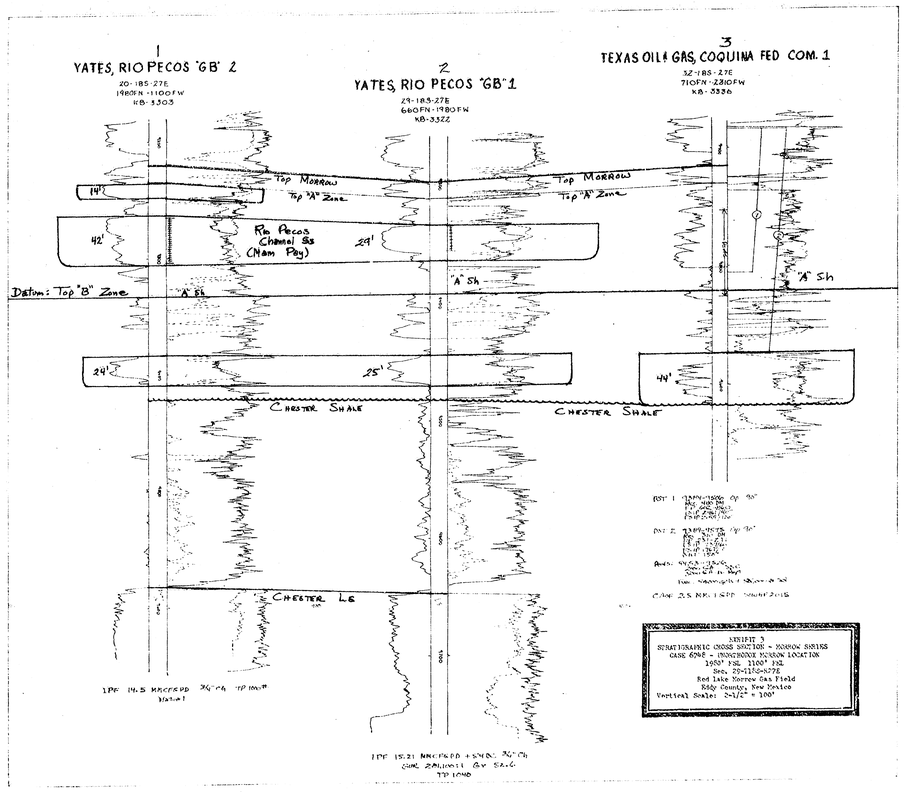

EXHIBIT 3
STRATIGRAPHIC CROSS SECTION - MORROW SANDS
CASE 6298 - INDEPENDENCE MORROW LOCATION
1950' FSL 1100' FEL
Sec. 29-18S-27E
Red Lake Morrow Gas Field
Eddy County, New Mexico
Vertical Scale: 2-1/2" = 100'

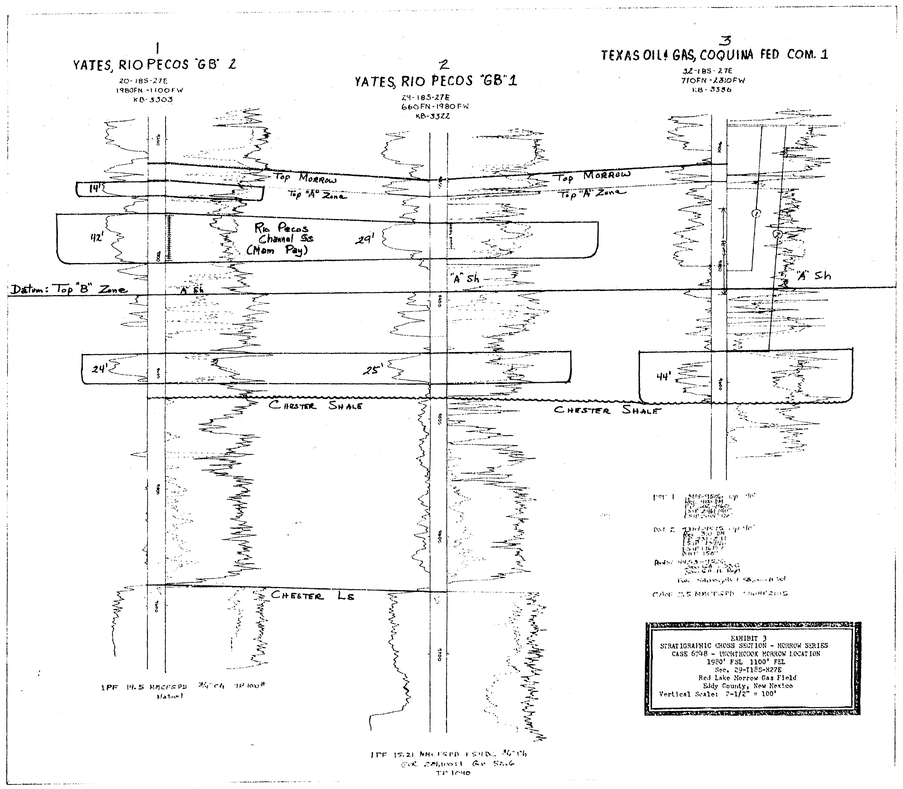

EXHIBIT 3
STRATIGRAPHIC CROSS SECTION - MORROW SERIES
CASE 6798 - UNORTHODOX MORROW LOCATION
1980' FSL 1100' FEL
Sec. 29-T18S-R27E
Red Lake Morrow Gas Field
Eddy County, New Mexico
Vertical Scale: 2-1/2" = 100'