Case No
7658

Large Exhibits

W.M.H.C.F. MICROGRAPHICS

BEST AVAILABLE COPY

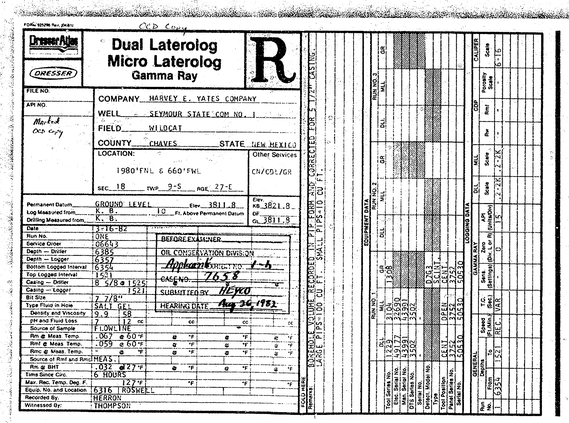

Dresser Atlas
DRESSER

Dual Laterolog
Micro Laterolog
Gamma Ray

R

FILE NO.
API NO.
Marked OCD Copy

COMPANY HARVEY E. YATES COMPANY
WELL SEYMOUR STATE COM NO. 1
FIELD WILDCAT
COUNTY CHAVES STATE NEW MEXICO
LOCATION: 1980'FNL & 660'FWL
SEC. 18 TWP. 9-S RGE. 27-E
Other Services
CN/CDL/GR

Permanent Datum	GROUND LEVEL	Elev. 3811.8	Elev. K.B. 3821.8
Log Measured from	K. B.	10 Ft. Above Permanent Datum	D.F. 3811.8
Drilling Measured from	K. B.		G.L. 3811.8

Date	3-16-82		
Run No.	ONE		
Service Order	06613		
Depth — Driller	6385		
Depth — Logger	6357		
Bottom Logged Interval	6351		
Top Logged Interval	1501		
Casing — Driller	8 5/8 @ 1525		@
Casing — Logger	1521		
Bit Size	7 7/8"		
Type Fluid in Hole	SALT GEL		
Density and Viscosity	9.9 58		
pH and Fluid Loss	7 11.2 cc		cc
Source of Sample	FLOWLINE		
Rm @ Meas. Temp.	.067 @ 60°F	@ °F	@ °F
Rmf @ Meas. Temp.	.059 @ 60°F	@ °F	@ °F
Rmc @ Meas. Temp.	.8 @ °F	@ °F	@ °F
Source of Rmf and Rmc	MEAS.		
Rm @ BHT	.032 @ 127°F	@ °F	@ °F
Time Since Circ.	6 HOURS		
Max. Rec. Temp. Deg. F.	127°F	°F	°F
Equip. No. and Location	6316 ROSWELL		
Recorded By	HERRON		
Witnessed By	THOMPSON		

BEFORE EXAMINER
OIL CONSERVATION DIVISION
Applicant's EXHIBIT NO. 1-B
CASE NO. 7658
SUBMITTED BY Hanson
HEARING DATE Aug 26, 1982

RECORDED
ERASED

RUN NO. 1 — BIL — Bit Size 7 7/8" — Top (Log Interval) 1501 — Bottom (Log Interval) 6351 — Type Fluid in Hole SALT GEL — Density 9.9 — Viscosity 58 — Ph 7 — Fluid Loss 11.2 cc — Source of Sample FLOWLINE — Rm @ Meas. Temp. .067 @ 60°F — Rmf @ Meas. Temp. .059 @ 60°F — Rmc @ Meas. Temp. .8 @ °F — Source of Rmf and Rmc MEAS. — Rm @ BHT .032 @ 127°F — Time Since Circ. 6 HOURS — Max. Rec. Temp. 127°F — Equip. No. and Location 6316 ROSWELL — Recorded By HERRON — Witnessed By THOMPSON

EQUIPMENT DATA — RUN NO. 1 — BIL — Top (Log Interval) 1501 — Bottom (Log Interval) 6351 — Type Log CN/CDL/GR — Type Fluid in Hole SALT GEL — Max. Rec. Temp. 127°F — Equipment No. 6316 — Location ROSWELL — Recorded By HERRON — Witnessed By THOMPSON

RUN NO. 2 — BIL — Bit Size 7 7/8" — Top (Log Interval) 1501 — Bottom (Log Interval) 6385 — Type Fluid in Hole SALT GEL — Density 9.9 — Viscosity 58 — Ph 7 — Fluid Loss 11.2 cc — Source of Sample FLOWLINE — Rm @ Meas. Temp. .067 @ 60°F — Rmf @ Meas. Temp. .059 @ 60°F — Rmc @ Meas. Temp. .8 @ °F — Source of Rmf and Rmc MEAS. — Rm @ BHT .032 @ 127°F — Time Since Circ. 6 HOURS — Max. Rec. Temp. 127°F — Equip. No. and Location 6316 ROSWELL — Recorded By HERRON — Witnessed By THOMPSON

RUN NO. 3 — BIL — Bit Size 7 7/8" — Top (Log Interval) 1501 — Bottom (Log Interval) 6357 — Type Fluid in Hole SALT GEL — Density 9.9 — Viscosity 58 — Ph 7 — Fluid Loss 11.2 cc — Source of Sample FLOWLINE — Rm @ Meas. Temp. .067 @ 60°F — Rmf @ Meas. Temp. .059 @ 60°F — Rmc @ Meas. Temp. .8 @ °F — Source of Rmf and Rmc MEAS. — Rm @ BHT .032 @ 127°F — Time Since Circ. 6 HOURS — Max. Rec. Temp. 127°F — Equip. No. and Location 6316 ROSWELL — Recorded By HERRON — Witnessed By THOMPSON

CASING RECORD — No. 1 — Size 8 5/8" — Weight 32# — From 0 — To 1525 — Bit Size 7 7/8" — Type Fluid SALT GEL

GENERAL — Tool Series No. 1432 — Max. Rec. Temp. 127°F — Equip. No. 6316 — Location ROSWELL — Recorded By HERRON — Witnessed By THOMPSON

GROUND DATA — BIL — Depth — Driller 6385 — Depth — Logger 6357 — Bottom Logged Interval 6351 — Top Logged Interval 1501 — Casing — Driller 8 5/8 @ 1525 — Casing — Logger 1521 — Bit Size 7 7/8" — Type Fluid in Hole SALT GEL — Density and Viscosity 9.9 58 — pH and Fluid Loss 7 11.2 cc — Source of Sample FLOWLINE — Rm @ Meas. Temp. .067 @ 60°F — Rmf @ Meas. Temp. .059 @ 60°F — Rmc @ Meas. Temp. .8 @ °F — Source of Rmf and Rmc MEAS. — Rm @ BHT .032 @ 127°F — Time Since Circ. 6 HOURS — Max. Rec. Temp. Deg. F. 127°F — Equip. No. and Location 6316 ROSWELL — Recorded By HERRON — Witnessed By THOMPSON

GAMMA RAY — Run No. 1 — Bit Size 7 7/8" — Top (Log Interval) 1501 — Bottom (Log Interval) 6351 — Type Fluid in Hole SALT GEL — Density 9.9 — Viscosity 58 — Ph 7 — Fluid Loss 11.2 cc — Source of Sample FLOWLINE — Rm @ Meas. Temp. .067 @ 60°F — Rmf @ Meas. Temp. .059 @ 60°F — Rmc @ Meas. Temp. .8 @ °F — Source of Rmf and Rmc MEAS. — Rm @ BHT .032 @ 127°F — Time Since Circ. 6 HOURS — Max. Rec. Temp. 127°F — Equip. No. and Location 6316 ROSWELL — Recorded By HERRON — Witnessed By THOMPSON

CASING RECORD — No. 1 — Size 8 5/8" — Weight 32# — From 0 — To 1525 — Bit Size 7 7/8" — Type Fluid SALT GEL

GENERAL — Tool Series No. 1432 — Max. Rec. Temp. 127°F — Equip. No. 6316 — Location ROSWELL — Recorded By HERRON — Witnessed By THOMPSON

GROUND DATA — BIL — Depth — Driller 6385 — Depth — Logger 6357 — Bottom Logged Interval 6351 — Top Logged Interval 1501 — Casing — Driller 8 5/8 @ 1525 — Casing — Logger 1521 — Bit Size 7 7/8" — Type Fluid in Hole SALT GEL — Density and Viscosity 9.9 58 — pH and Fluid Loss 7 11.2 cc — Source of Sample FLOWLINE — Rm @ Meas. Temp. .067 @ 60°F — Rmf @ Meas. Temp. .059 @ 60°F — Rmc @ Meas. Temp. .8 @ °F — Source of Rmf and Rmc MEAS. — Rm @ BHT .032 @ 127°F — Time Since Circ. 6 HOURS — Max. Rec. Temp. Deg. F. 127°F — Equip. No. and Location 6316 ROSWELL — Recorded By HERRON — Witnessed By THOMPSON

GAMMA RAY — Run No. 1 — Bit Size 7 7/8" — Top (Log Interval) 1501 — Bottom (Log Interval) 6351 — Type Fluid in Hole SALT GEL — Density 9.9 — Viscosity 58 — Ph 7 — Fluid Loss 11.2 cc — Source of Sample FLOWLINE — Rm @ Meas. Temp. .067 @ 60°F — Rmf @ Meas. Temp. .059 @ 60°F — Rmc @ Meas. Temp. .8 @ °F — Source of Rmf and Rmc MEAS. — Rm @ BHT .032 @ 127°F — Time Since Circ. 6 HOURS — Max. Rec. Temp. 127°F — Equip. No. and Location 6316 ROSWELL — Recorded By HERRON — Witnessed By THOMPSON

CASING RECORD — No. 1 — Size 8 5/8" — Weight 32# — From 0 — To 1525 — Bit Size 7 7/8" — Type Fluid SALT GEL

GENERAL — Tool Series No. 1432 — Max. Rec. Temp. 127°F — Equip. No. 6316 — Location ROSWELL — Recorded By HERRON — Witnessed By THOMPSON

GROUND DATA — BIL — Depth — Driller 6385 — Depth — Logger 6357 — Bottom Logged Interval 6351 — Top Logged Interval 1501 — Casing — Driller 8 5/8 @ 1525 — Casing — Logger 1521 — Bit Size 7 7/8" — Type Fluid in Hole SALT GEL — Density and Viscosity 9.9 58 — pH and Fluid Loss 7 11.2 cc — Source of Sample FLOWLINE — Rm @ Meas. Temp. .067 @ 60°F — Rmf @ Meas. Temp. .059 @ 60°F — Rmc @ Meas. Temp. .8 @ °F — Source of Rmf and Rmc MEAS. — Rm @ BHT .032 @ 127°F — Time Since Circ. 6 HOURS — Max. Rec. Temp. Deg. F. 127°F — Equip. No. and Location 6316 ROSWELL — Recorded By HERRON — Witnessed By THOMPSON

CASING RECORD — No. 1 — Size 8 5/8" — Weight 32# — From 0 — To 1525 — Bit Size 7 7/8" — Type Fluid SALT GEL

GENERAL — Tool Series No. 1432 — Max. Rec. Temp. 127°F — Equip. No. 6316 — Location ROSWELL — Recorded By HERRON — Witnessed By THOMPSON

REMARKS — RECORDED DATA IS FIELD PRINT CORRECTED FOR 3 1/2" CASING. LARGE PIPS-100 CU FT. SMALL PIPS-10 CU FT.

COLLAR — Scale 0-15

CCP — Run — Scale —

GR — Run — Scale —

MCL — Run — Scale 2.42K-24.2K

BCL — Run — Scale —

GAMMA RAY — Run — Scale (API) 0 — 150

CALIPER — Run — Scale (In.) 6 — 16

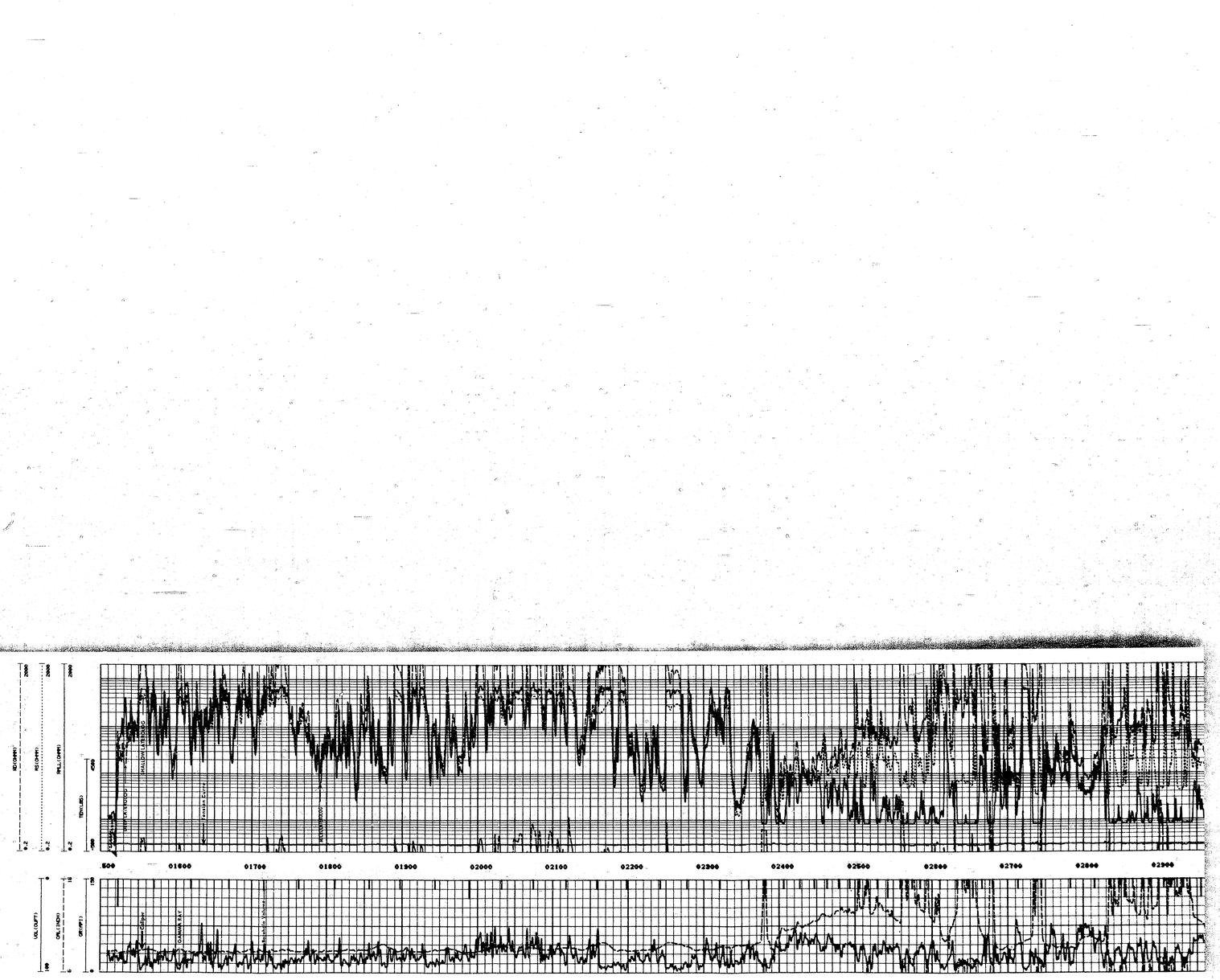

W.R.H.C.F. MICROGRAPHICS
BEST AVAILABLE COPY

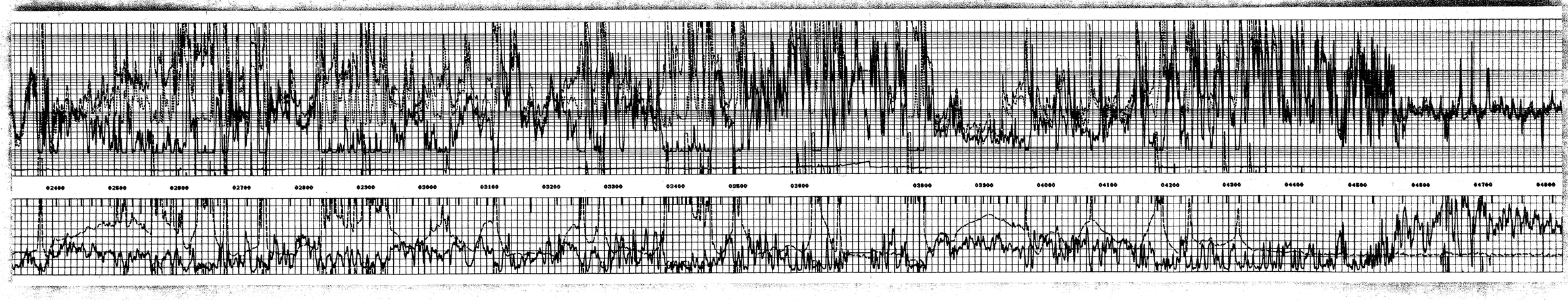

U.S.N.R.C.F. MICROGRAPHICS

BEST AVAILABLE COPY

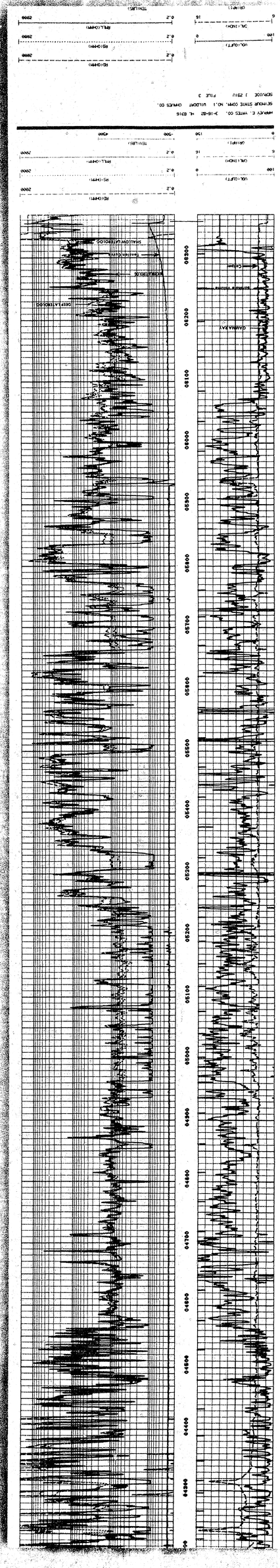

SCHLUMBERGER
WELL SERVICES, INC.

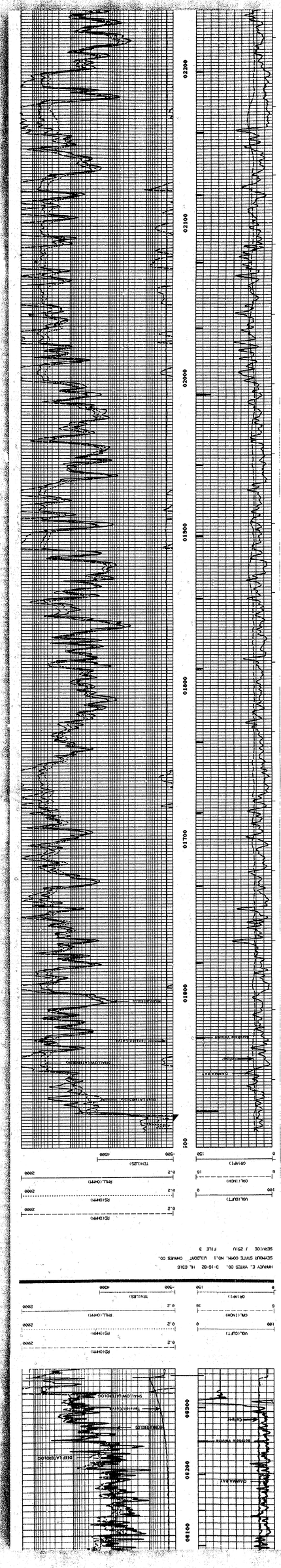

V.A.R.C.F. REPRODUCTIONS
BEST AVAILABLE COPY

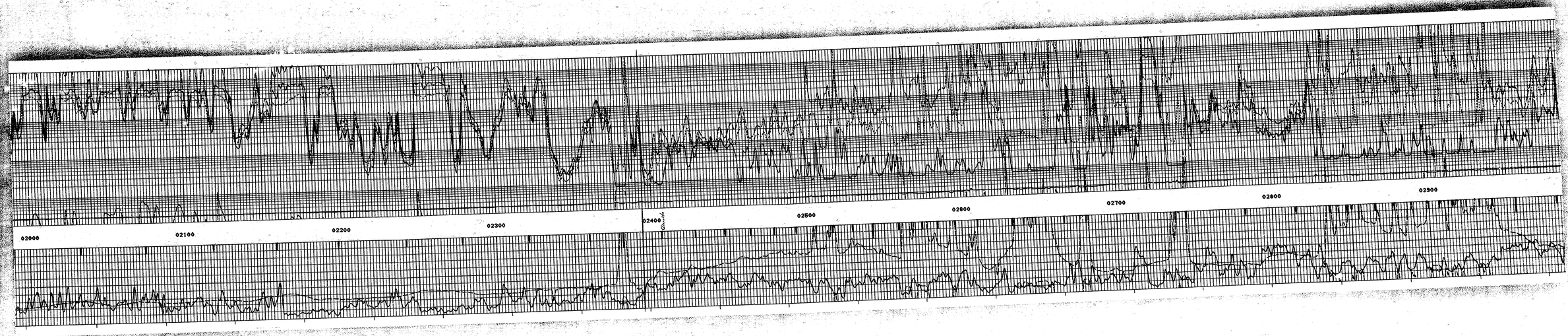

U.S.N.R.C.F. MICROGRAPHICS

BEST AVAILABLE COPY

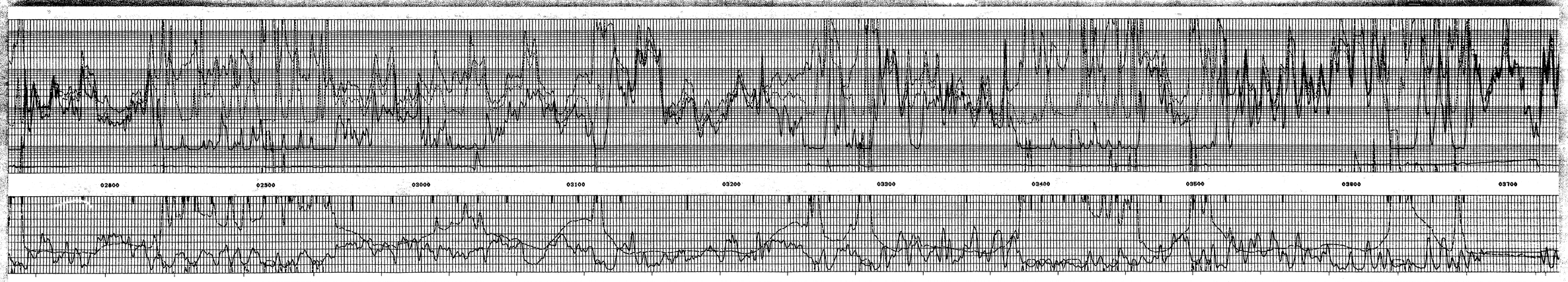

W.R.M.C.F. MICROGRAPHICS

BEST AVAILABLE COPY

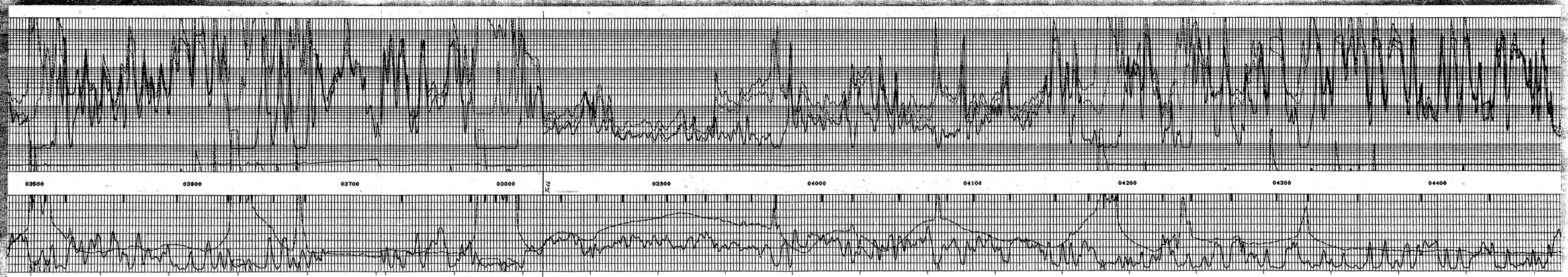

W.R.D.C.F. MICROGRAPHICS

BEST AVAILABLE COPY

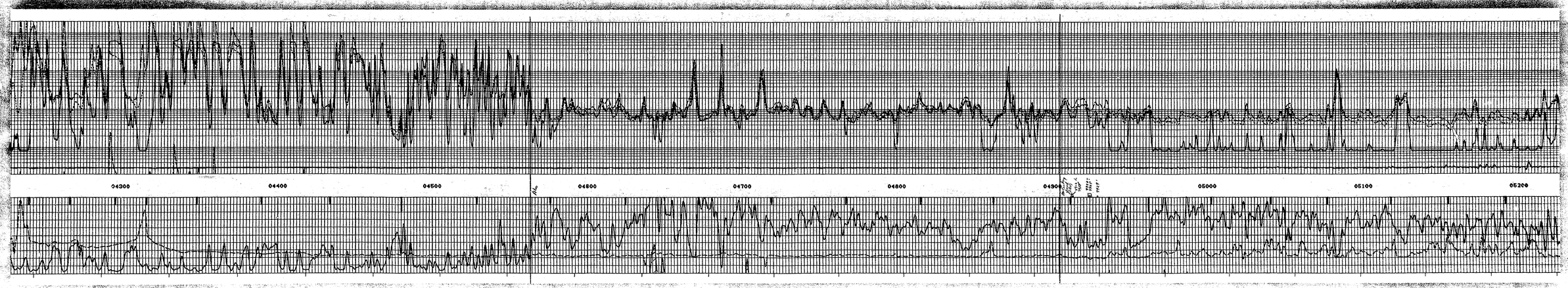

W.R.H.C.F. MICROGRAPHICS

BEST AVAILABLE COPY

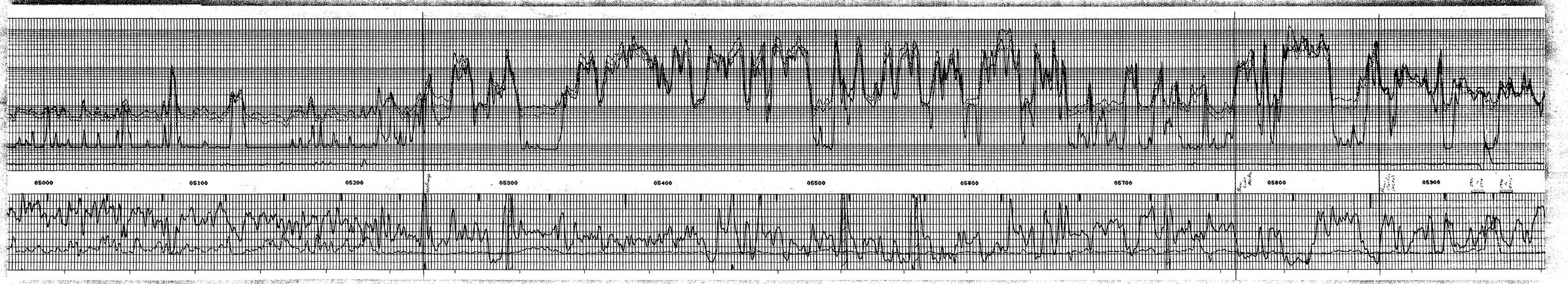

U.S.B.C.F. MICROGRAPHICS
BEST AVAILABLE COPY

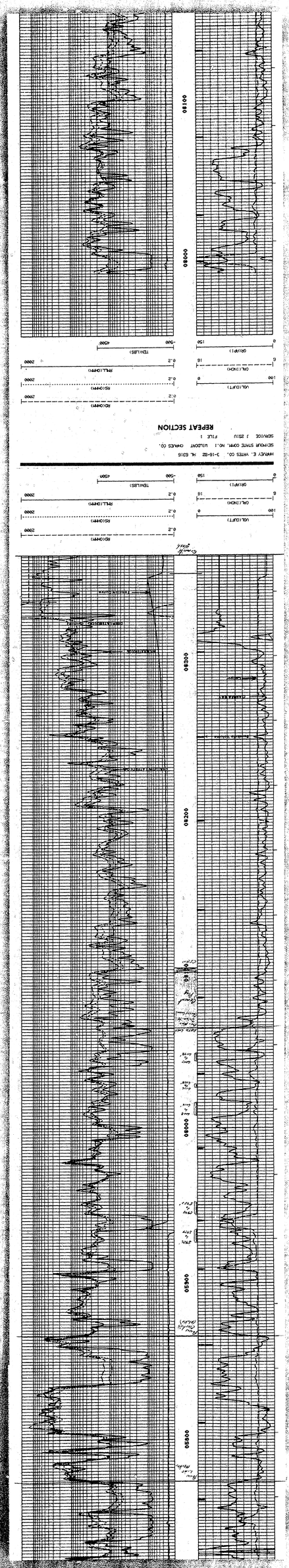

V.I.A.C.F. KODAKMATIC
MADE IN THE U.S.A.

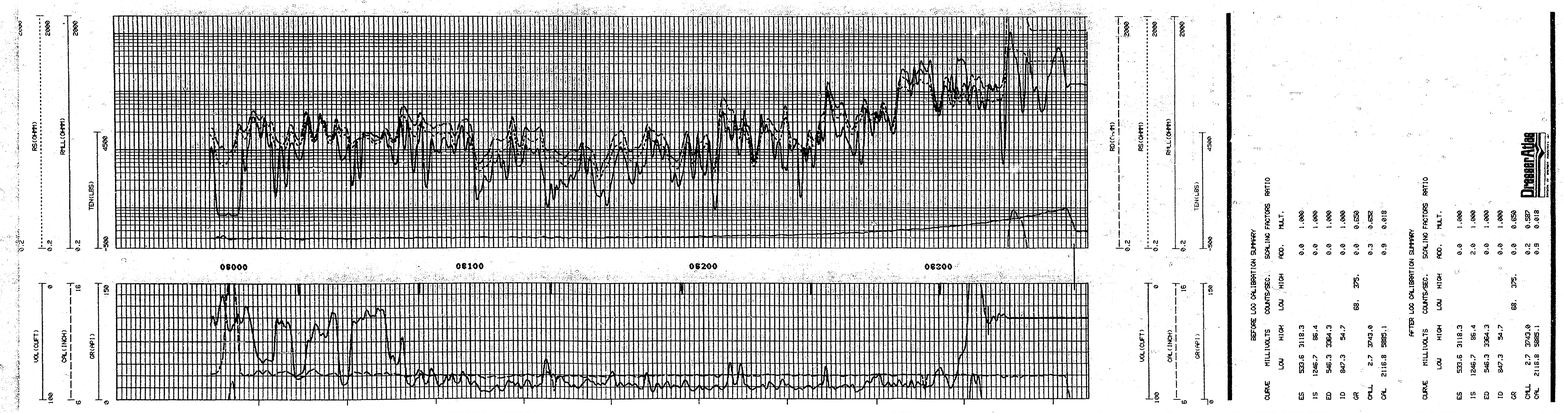

BEFORE LOG CALIBRATION SUMMARY

CURVE	MILLIVOLTS LOW	MILLIVOLTS HIGH	COUNTS/SEC. LOW	COUNTS/SEC. HIGH	SCALING FACTORS RATIO ADD.	SCALING FACTORS RATIO MULT.
ES	553.6	3118.3			0.0	1.000
I5	1246.7	55.4			0.0	1.000
ED	546.3	2364.3			0.0	1.000
I0	847.3	54.7			0.0	1.000
GR			68.	375.	0.0	0.020
CALL	2.7	2743.0			0.3	0.352
CAL	2116.8	5882.1			0.9	0.818

AFTER LOG CALIBRATION SUMMARY

CURVE	MILLIVOLTS LOW	MILLIVOLTS HIGH	COUNTS/SEC. LOW	COUNTS/SEC. HIGH	SCALING FACTORS RATIO ADD.	SCALING FACTORS RATIO MULT.
ES	553.6	3118.3			0.0	1.000
I5	1246.7	55.4			2.0	1.000
ED	546.3	2364.3			0.0	1.000
I0	847.3	54.7			0.0	1.000
GR			68.	375.	0.0	0.826
CALL	2.7	2743.0			0.2	0.357
CAL	2116.8	5882.1			0.9	0.818

Dresser-Atlas

W.P.M.C.F. MICROGRAPHICS

BEST AVAILABLE COPY

GEO Vann

Gamma-Ray Seismogram

Environmental Oilfield Electrical Consultants

CEMENT BOND LOG

FILING NO.	
COMPANY	HEYCO, INC.
WELL	SEYHOUR STATE COM. #1
FIELD	WILDCAT
COUNTY	CHAVES
STATE	NEW MEXICO
LOCATION:	660' FWL & 1980' FNL
OTHER SERVICES:	
SEC 18 TWP 9-S RGE 27-E	
PERMANENT DATUM	G.L. ELEV. 3811.8' ELEV.: K.B. 3821.8'
LOG MEASURED FROM	K.B. 10 FT. ABOVE PERM. DATUM D.F. -
DRILLING MEASURED FROM	K.B. G.L. 3811.8'

DATE	4/1/82		
RUN NO.	ONE		
TYPE LOG	GAMMA RAY CORR.-CEMENT BOND W/SEISMOGRAM		
DEPTH--DRILLER	6307'		
DEPTH--LOGGER	6311'		
BOTTOM LOGGED INTERVAL	6301'		
TOP LOGGED INTERVAL	1500'		
TYPE FLUID IN HOLE	WATER		
SALINITY, PPM CL	-		
DENSITY	-		
LEVEL	FULL		
MAX. REC. TEMP. DEG F.	-		
OPERATING RIG TIME	4 HOURS		
RECORDED BY	B. CARTER		
WITNESSED BY	MR. YOUNG		

RUN NO.	BIT	BORE-HOLE RECORD FROM	TO	CASING RECORD SIZE	WGT.	FROM	TO
		BEFORE EQUIPMENT		41"	15.5#	SURF.	PBTD
		CSG. DRILLER					
		Permanent					

CNL - 9659
SUBMITTED BY: HEYCO
HEADING DATE: Aug 25, 1982

RECEIVED
AUG 26 1982
OCD HOBBS, OFFICE

RECORDED DATA

GAMMA RAY: LOG TYPE, LOG NO., TOOL NO., DETECTOR NO., SERIAL NO., STRENGTH, SERIAL NO., TOOL SERIAL NO.

CCL: LOG TYPE, LOG NO., TOOL SERIAL NO.

SEISMIC: SEISMIC NO., SERIAL NO., TYPE, STRENGTH, SERIAL NO., TOOL SERIAL NO.

SOLUTION

RECORDED DATA

GAMMA RAY	1500	6307	100	0	150
CCL	1500	6307	100	0	150
SEISMIC	1500	6307	100	0	150

REMARKS: FULL LOG RECORDED AS PROVED WITH RESPECT TO THE OPEN HOLE LOG.

PEARCE-YOUNG thereof promises no warranty of merchantability or of fitness for a particular use, assumes no responsibility and shall not be liable for any loss, damage or expense arising out of or in connection with the use of any interpretation made by any of its officers, agents or employees. All interpretations are opinions based on inferences from electrical or other measurements and we cannot, and do not guarantee the accuracy or correctness of any interpretation, and we shall not be liable or responsible for any loss, damage or expense incurred as a result of any interpretation made by any of our officers, agents or employees. These interpretations are also subject to our General Terms and Conditions set forth in our current price schedule.

GAMMA RAY (API)

W.E.R.C.F. MICROGRAPHICS
BEST AVAILABLE COPY

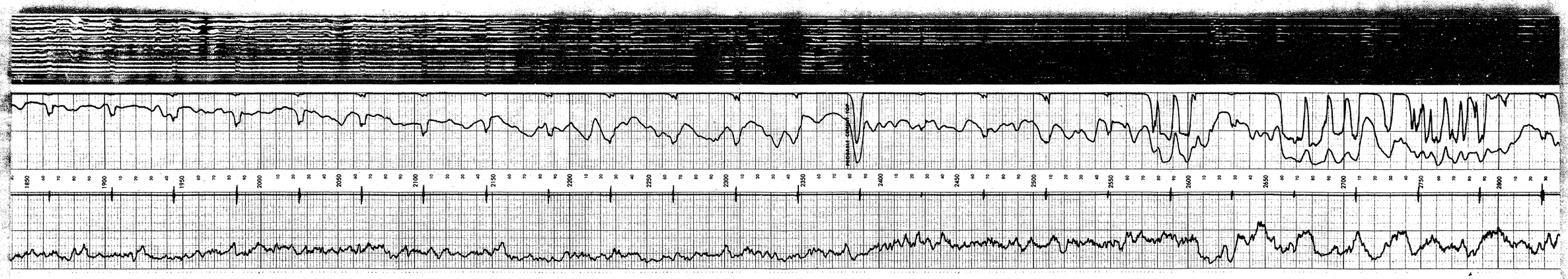

U.S.B.C.F. MICROGRAPHICS

BEST AVAILABLE COPY

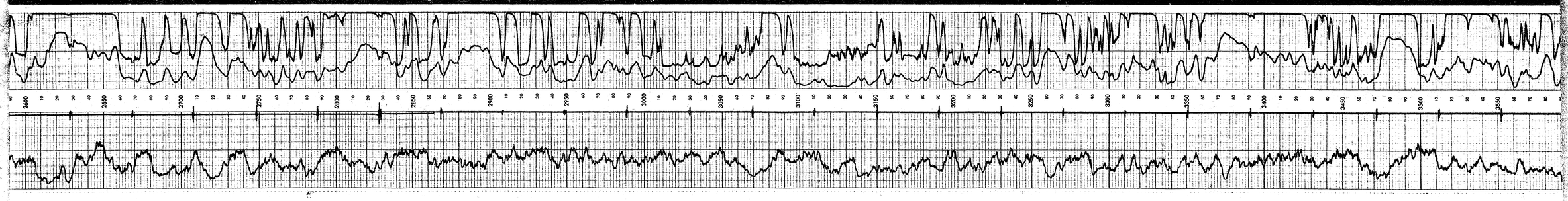

W.R.H.C.F. MICROGRAPHICS

BEST AVAILABLE COPY

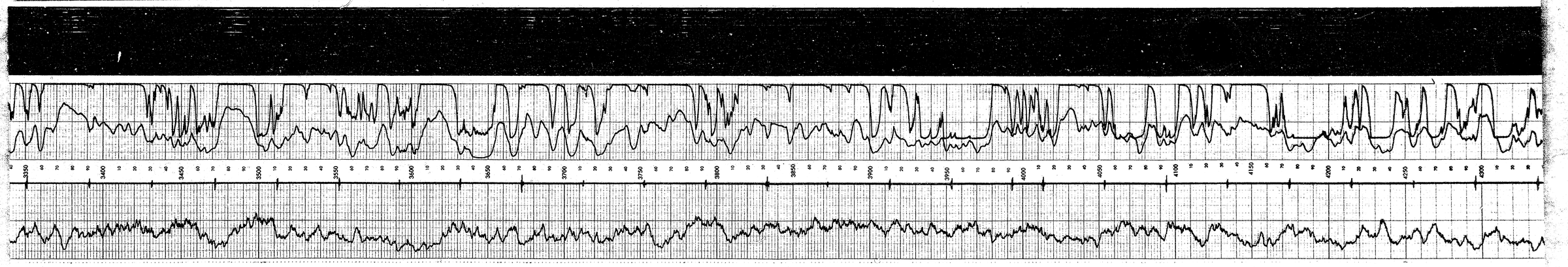

W.P.M.C.F. MICROGRAPHICS
BEST AVAILABLE COPY

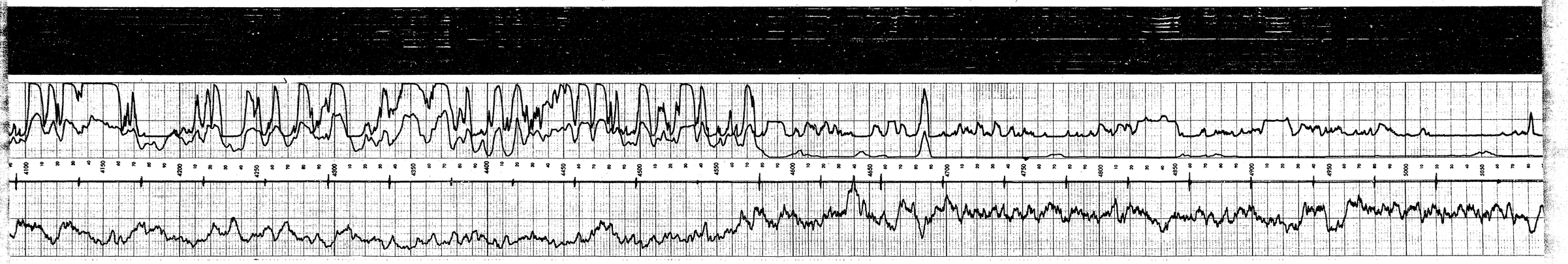

W.R.B.C.F. MICROGRAPHICS

BEST AVAILABLE COPY

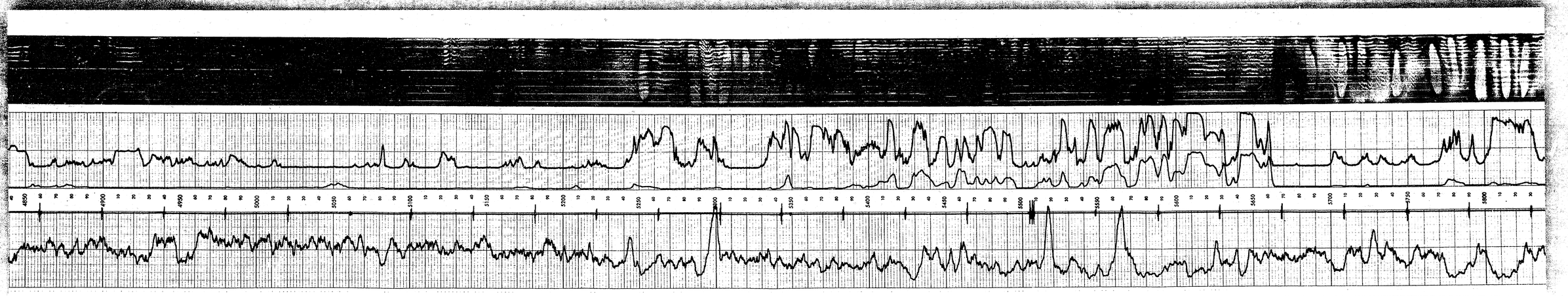

W.H.R.C.F. MICROGRAPHICS

BEST AVAILABLE COPY

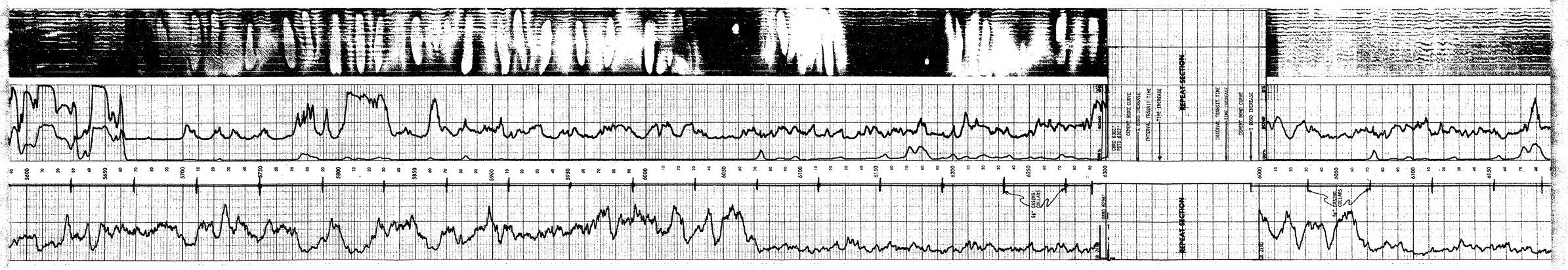

W.R.C.F. MICROGRAPHICS

BEST AVAILABLE COPY

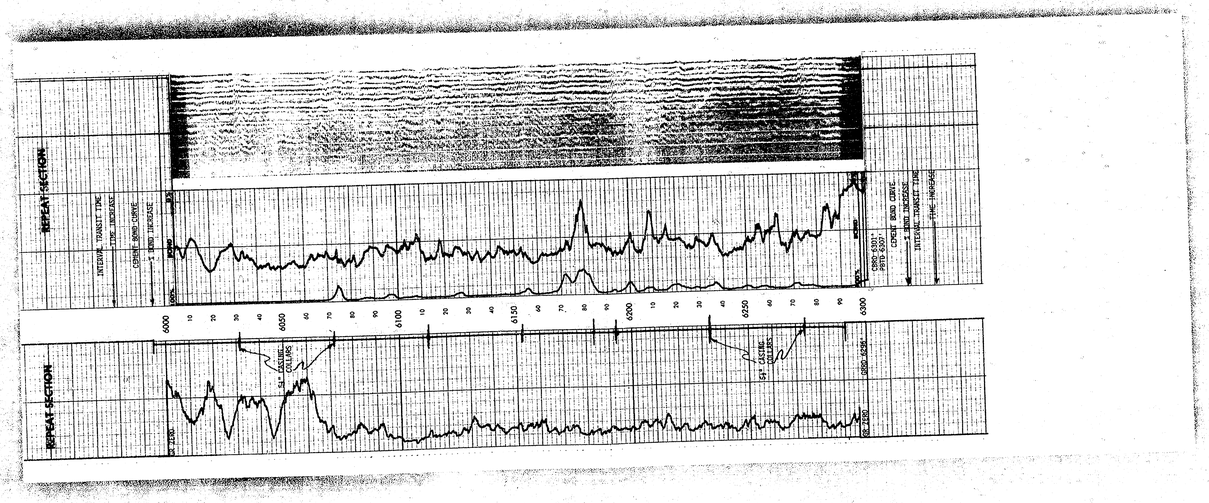

W.R.M.C.F. MICROGRAPHICS

BEST AVAILABLE COPY

(OCD Copy)

TEMPERATURE TRACER SURVEY

WIRELINE SERVICES

FIRING NO. 582101 D

JOB NO. 68099

COMPANY HEYCO

WELL Seymoure State Com. #1

FIELD Wildcat

COUNTY Chaves STATE New Mexico

LOCATION 660' FWL & 1990' FNL

OTHER SERVICES

SEC 18 TWP 9-S RGE 27-E

PERMANENT DATUM Ground Level ELEV. 3811.8 ELEV. K.B. 3821.8

LOG MEASURED FROM K.B. 10 FT. ABOVE PERM. DATUM D.F. —

DRILLING MEASURED FROM Kelly Bushing G.L. 3811.8

DATE	5-11-82	5-11-82			
RUN NO.	One	One			
TYPE LOG	Tracer	Temperature			
DEPTH—DRILLER	6307	6307			
DEPTH—LOGGED	6051	6051			
BOTTOM LOGGED INTERVAL	6048.5	6051			
TOP LOGGED INTERVAL	5700	5700			
TYPE FLUID IN HOLE	Water	Water			
SALINITY, PPM CL					
DENSITY					
LEVEL	Full	Full			
MAX. REC. TEMP., DEG. F		133.4			
OPERATING RIG TIME	4½ Hours	4½ Hours			
RECORDED BY	Hurtle				
WITNESSED BY	Mr. Young				

RUN	BORE-HOLE RECORD			CASING RECORD			
	BIT NO.	FROM	TO	SIZE	WGT.	FROM	TO
				5½		Surf.	T.D.

DIL-CIRCULATION DIVISION

Hobbs, N.M. RECORD NO. 1-J

TICKET NO. 7658

SUBMITTED BY HEYCO

HEARING DATE Aug 25, 1982

1 1/2" O.D.

FLOWMETER POSITIONED FOR CONTINUOUS SURVEY

ELECTRIC MOTOR

SATURN DIFFUSION HEAD

GAMMA DETECTOR NO. 2

Dia Injection Started _____ BW/D _____

Cumulative Injection _____ records per Log Division _____

Time Date _____ CHC present _____

Customer present _____ BPD CHC Rate _____ BPD

Production _____

Channeling Indication	No	Yes	From _____	To _____
Channeling Indication	No	Yes	From _____	To _____
Channeling Indication	No	Yes	From _____	To _____

Remarks: Very little R/A going into perfs at 6026-38 and 6046-52. R/A going into perfs at 6000-16 and 6043-48 with a majority of R/A entering lower perf zones.

Temperatures indicate no fluid entering perf zone at 5926-34. Very little fluid entering #1 perf zones 5960-70 and 6000-16. Majority of fluid entering at perf zone at 6043-48. Well was not deep enough to indicate fluid channeling down hole.

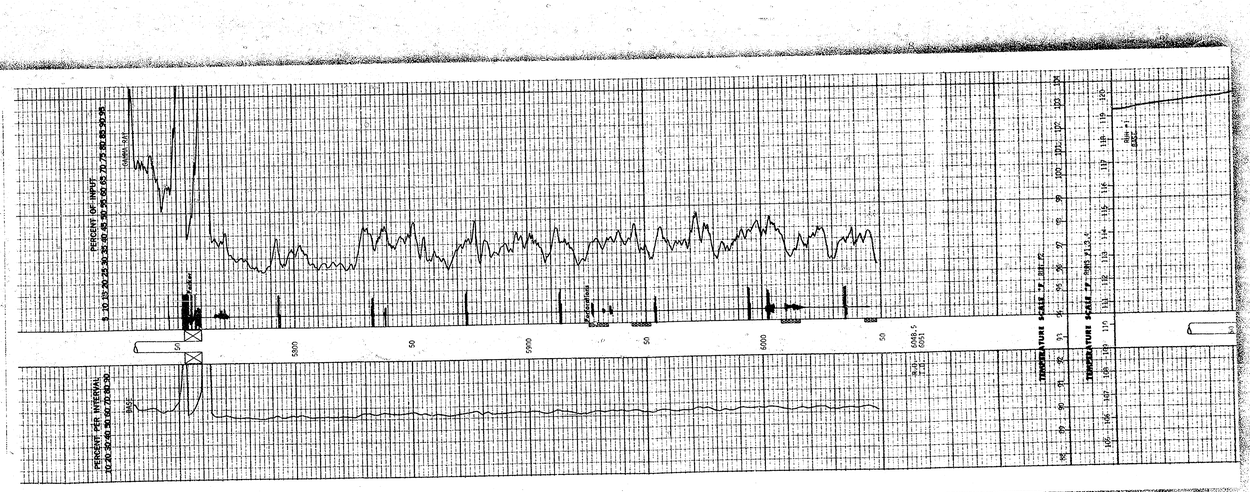

W.R.M.C.F. MICROGRAPHICS

BEST AVAILABLE COPY

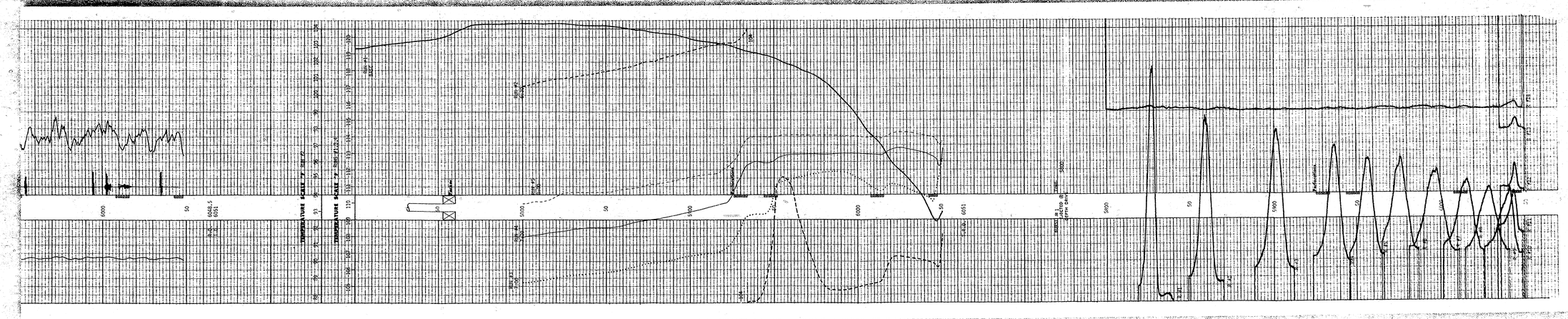

V.S.R.C.F. MICROGRAPHICS

BEST AVAILABLE COPY

OCD Copy

Dresser Atlas / DRESSER

Compensated Densilog® Compensated Neutron Gamma Ray

FILE NO.

API NO.

Revised OCD Copy

COMPANY HARVEY E. YATES COMPANY

WELL SEYMOUR STATE COM. NO. 1

FIELD WILDCAT

COUNTY CHAVES STATE NEW MEXICO

LOCATION: 1980'FNL & 660'FWL

SEC. 18 TWP. 9-S RGE. 27-E

Other Services: DIL/BHC/GR

Permanent Datum	GROUND LEVEL	Elev. 3811.8	Elev. K.B. 3821.8
Log Measured from	K.B.	10 Ft. Above Permanent Datum	D.F. 3811.8
Drilling Measured from	K.B.		G.L. 3811.8

Date	3-16-82						
Run No.	ONE						
Service Order	06683						
Depth—Driller	6385						
Depth—Logger	6359						
Bottom Logged Interval	6359						
Top Logged Interval	SURFACE						
Casing—Driller	8 5/8 @ 1565						
Casing—Logger	1571						
Bit Size	7 7/8"						
Type Fluid in Hole	SALT GEL						
Dens. and Viscosity	9.3	38					
pH and Fluid Loss	10	12 cc		cc		cc	
Source of Sample	FLOWLINE						
Rm @ Meas. Temp.	.067 @ 60	@ °F	@ °F	@ °F	@ °F		
Rmf @ Meas. Temp.	.059 @ 60	@ °F	@ °F	@ °F	@ °F		
Rmc @ Meas. Temp.	@	@ °F	@ °F	@ °F	@ °F		
Source of Rmf and Rmc	MEAS.						
Rm @ BHT	.032 @ 127	@ °F	@ °F	@ °F	@ °F		
Time Since Circ.	10 HOURS						
Max. Rec. Temp. Deg. F	127		°F		°F		°F
Equip. No. and Location	6316 ROSWELL						
Recorded By	HERRON						
Witnessed By	THURSTON						

BEFORE EXAMINER

OIL CONSERVATION DIVISION

Hydril INJECTION 1-B

CASE NO. 7658

SUBMITTED BY HEYCO

HEARING DATE Aug 26, 82

Remarks: LOGGING EQUIPMENT STANDOFFS: 1 ON BOWSPRING; 1 ON CENTRALIZER. CASING: 8 5/8" 24# K-55 SURFACE CASING. CALIPER RECORDED WITH 15 TO 20 LBS. OF TENSION. NOTE: 30 MASK FROM TAPE AND OF SCALE CHANGES FROM 15 TO 20 LBS. SCALE CHANGE AT 1571'. LOG TIED IN ON SCALE ABOVE CASING SHOE.

Equipment Data: Run No. ONE; Bow Spring No. 3705; Centralizer No. 3705; Stand-off Size 8 5/8; Stand-off No. 3705; Diameter 7 7/8; Depth Driller 6385; Depth Logger 6359; Btm. Logged Interval 6359; Top Logged Interval SURFACE; Type Fluid in Hole SALT GEL; Salinity 10K; Density 9.3; Viscosity 38; Fluid Loss 12; Source of Sample FLOWLINE; Rm @ Meas. Temp. .067 @ 60; Rmf @ Meas. Temp. .059 @ 60; Rmc @ Meas. Temp. @; Source of Rmf and Rmc MEAS.; Rm @ BHT .032 @ 127; Time Since Circ. 10 HOURS; Max. Rec. Temp. Deg. F 127; Equip. No. and Location 6316 ROSWELL; Recorded By HERRON; Witnessed By THURSTON

Location Data: Permanent Datum GROUND LEVEL; Elev. 3811.8; Log Measured From K.B. 10 Ft. Above Perm. Datum; Drilling Measured From K.B.; Elev. K.B. 3821.8; D.F. 3811.8; G.L. 3811.8

Gamma Ray: Run No. ONE; Service Order 06683; Detector Type TC; Gamma Ray Scale 0-100; Gamma Ray Scale Over 100; Gamma Ray Scale Over 200; Gamma Ray Scale Over 300; Gamma Ray Scale Over 400; Gamma Ray Scale Over 500; Gamma Ray Scale Over 600; Gamma Ray Scale Over 700; Gamma Ray Scale Over 800; Gamma Ray Scale Over

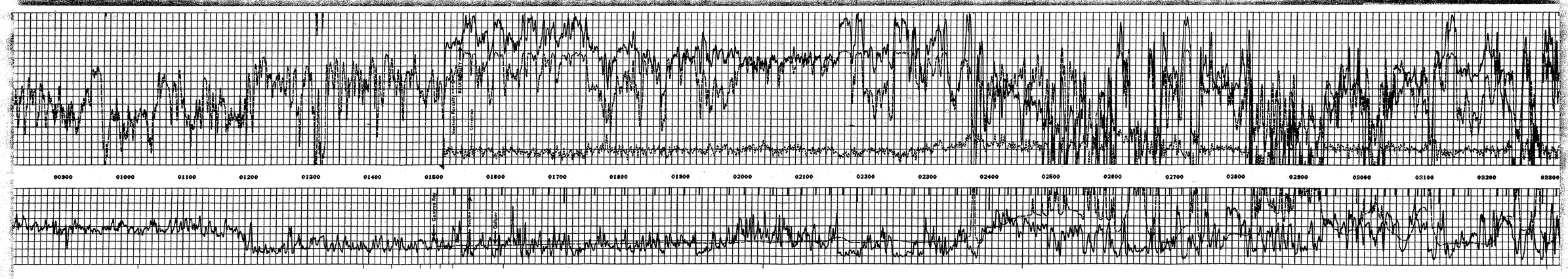

U.S.B.C.F. MICROGRAPHICS

BEST AVAILABLE COPY

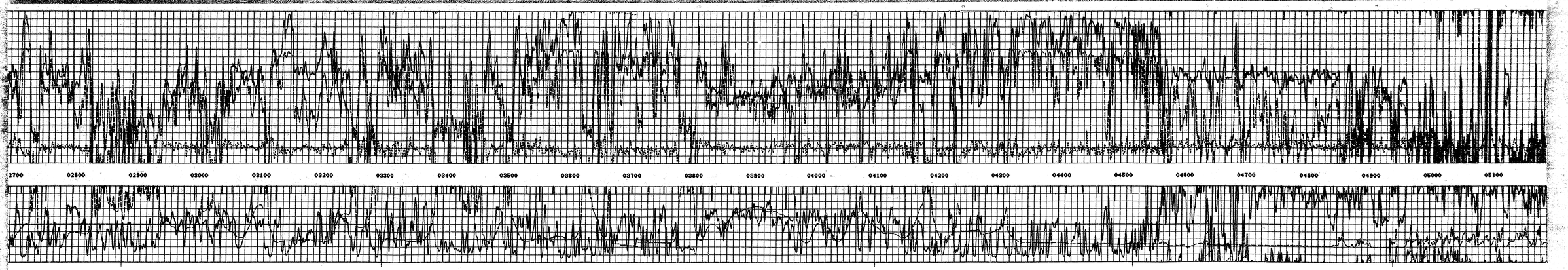

W.E.M.C.F. MICROGRAPHICS

BEST AVAILABLE COPY

BEST AVAILABLE COPY
U.S.A.C.F. RECORDINGS

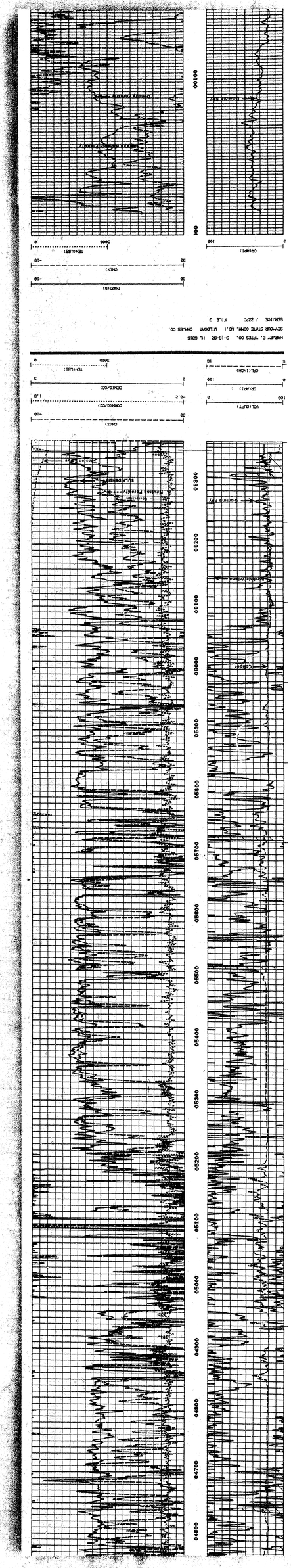

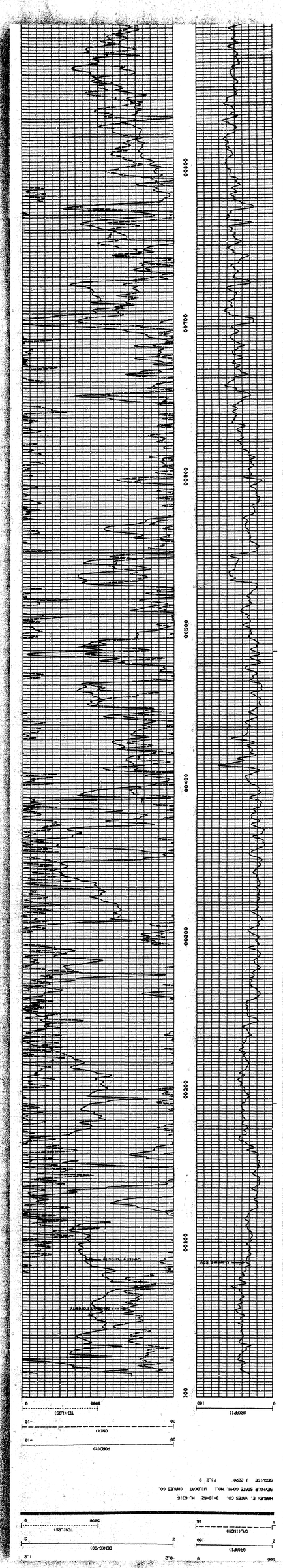

V.H.U.C.F. MICROGRAPHICS
BEST AVAILABLE COPY

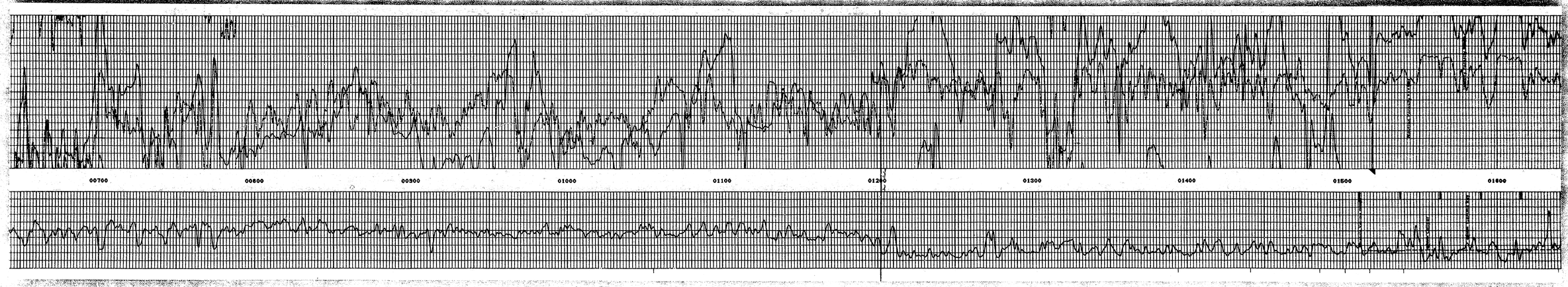

V.P.R.C.F. MICROGRAPHICS

BEST AVAILABLE COPY

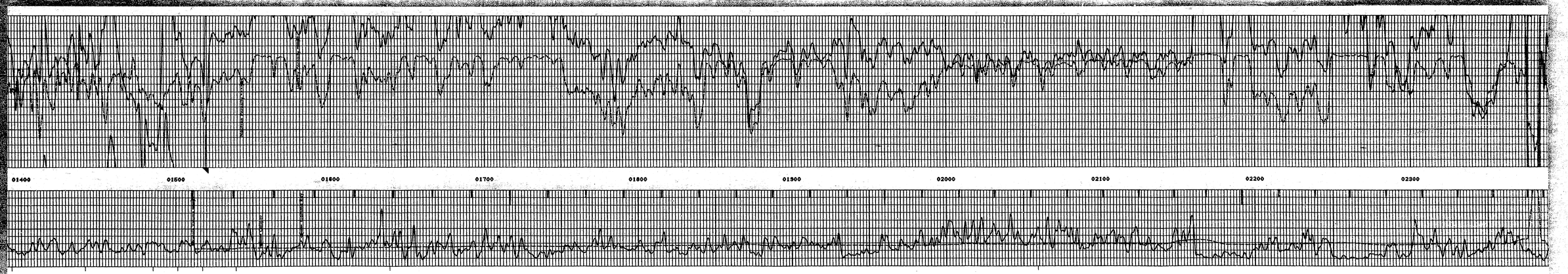

W.R.M.C.F. MICROGRAPHICS

BEST AVAILABLE COPY

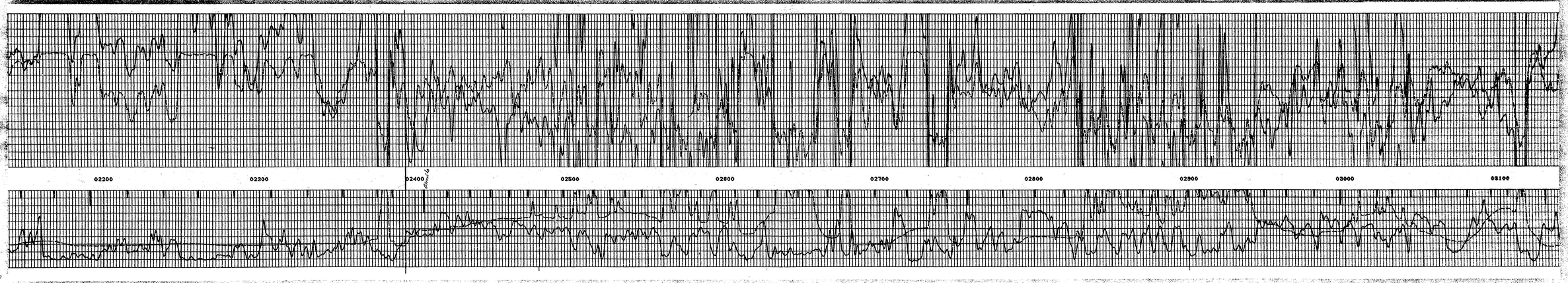

W.H.M.C.F. MICROGRAPHICS

BEST AVAILABLE COPY

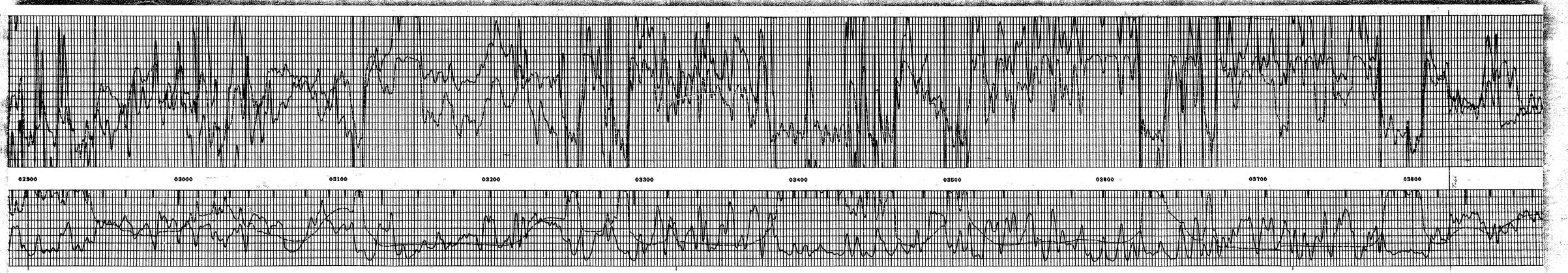

W.F.H.C.F. MICROGRAPHICS

BEST AVAILABLE COPY

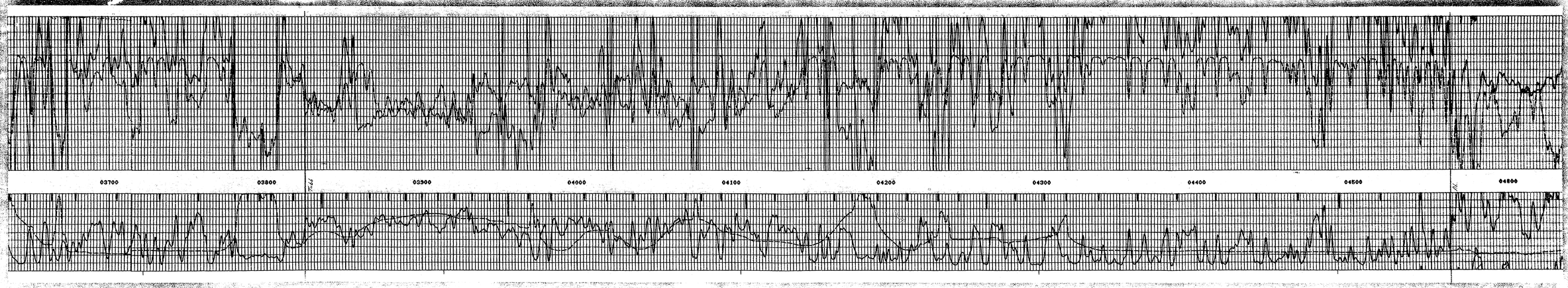

W.M.R.C.F. MICROGRAPHICS

BEST AVAILABLE COPY

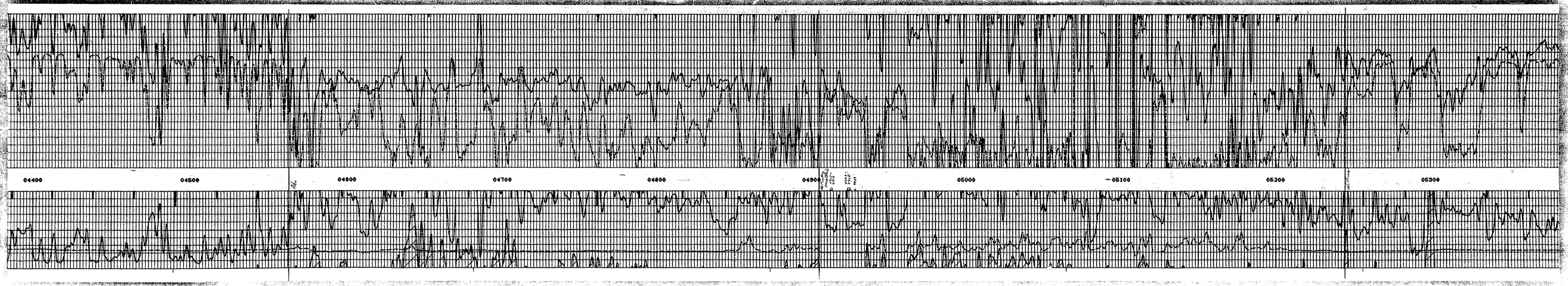

V.P.R.C.F. MICROGRAPHICS

BEST AVAILABLE COPY

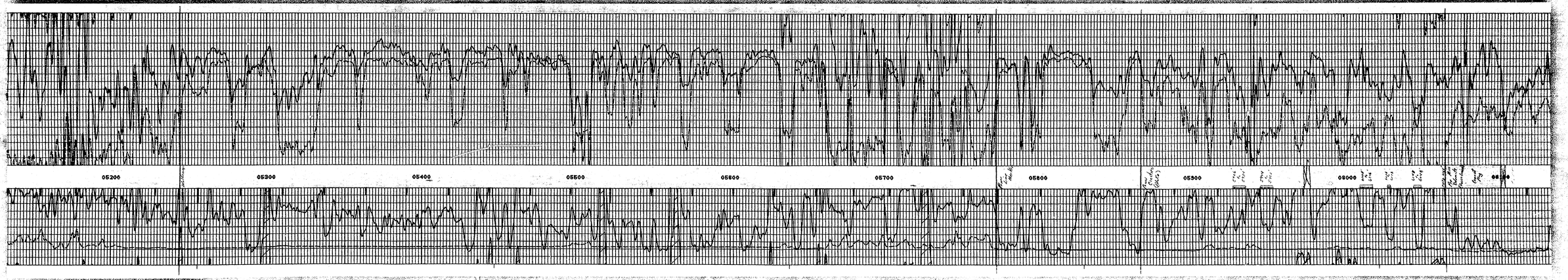

W.R.D.C.F. MICROGRAPHICS

BEST AVAILABLE COPY

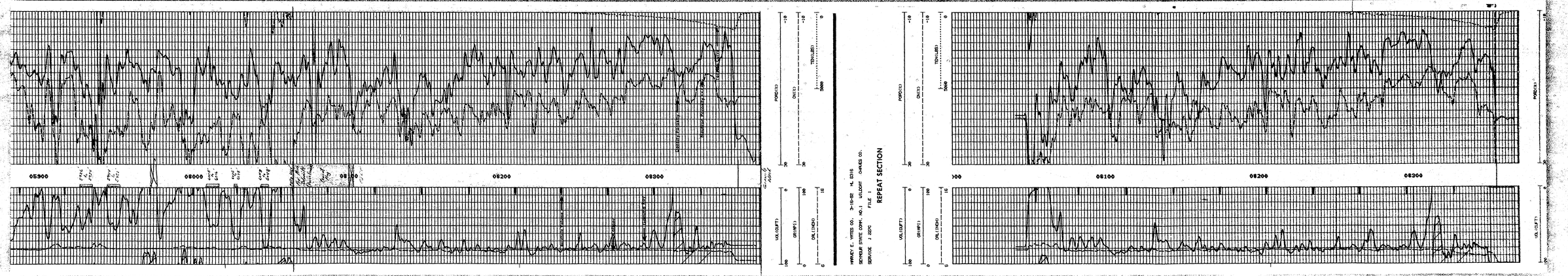

U.S.G.S. MICROGRAPHICS
BEST AVAILABLE COPY

U.S.A.F.F. HONOLULU
NOT AVAILABLE OFF

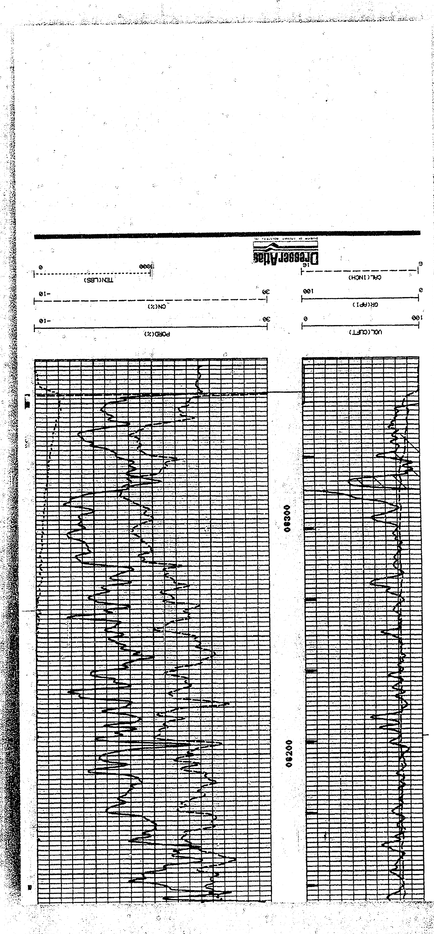
DresserAtlas
TIME
TEMP(DEG)
0
1000
TEN(LBS)
0
1000
CNC(%)
30
-10
POR(%)
30
-10
GR(API)
0
100
VOL(CUFT)
0
100
DIA(INCH)
0
0200
0200

CRC WIRELINE, INC.

Audio TRACER Log
TEMPERATURE

FIELD PRINT

FILING NO.

JOB NO. 77510

COMPANY Hess Co.
WELL Skyhawk State Com #1
FIELD Wildcat
COUNTY Chaves STATE N.M.
LOCATION 660 FNL & 1980 FEL
OTHER SERVICES None
SEC. 13 TWP. 9-S RGE. 32E
PERMANENT DATUM GL ELEV. 4411.5
LOG MEASURED FROM KB 10 FT ABOVE PERM. DATUM
DRILLING MEASURED FROM KB
Elev.: K.B. 3821.5 D.F. N.A. G.L. 3811.5

DATE	1-14-93			
RUN NO.	ONE			
TYPE LOG	AUDIO TRACER/TEMP			
DEPTH-DRILLER	6017			
DEPTH-LOGGER	6017			
BOTTOM LOGGED INTERVAL	6000			
TOP LOGGED INTERVAL	4600			
TYPE FLUID IN HOLE	N.A.			
SALINITY, PPM Cl	N.A.			
DENSITY	N.A.			
LEVEL	N.A.			
MAX. REC. TEMP., DEG. F.	120.7			
OPERATING RIG TIME	6 HRS			
RECORDED BY	SMALLING & HOWARD			
WITNESSED BY	MR. KAY NOBLE			

RUN NO.	BIT	BORE-HOLE RECORD FROM	TO	TUBING AND CASING RECORD SIZE	WGT.	FROM	TO
				13 3/8	48	SURF	1320
				9 5/8	36	SURF	4320
				5 1/2	17	SURF	6017

TEMPERATURE DEGREES F

4600 4700 4800 4900 5000 5100 5200 6000

Tubing Tail @ 4320'
Packer @ 4320'

W.H.M.C.F. MICROGRAPHICS

BEST AVAILABLE COPY

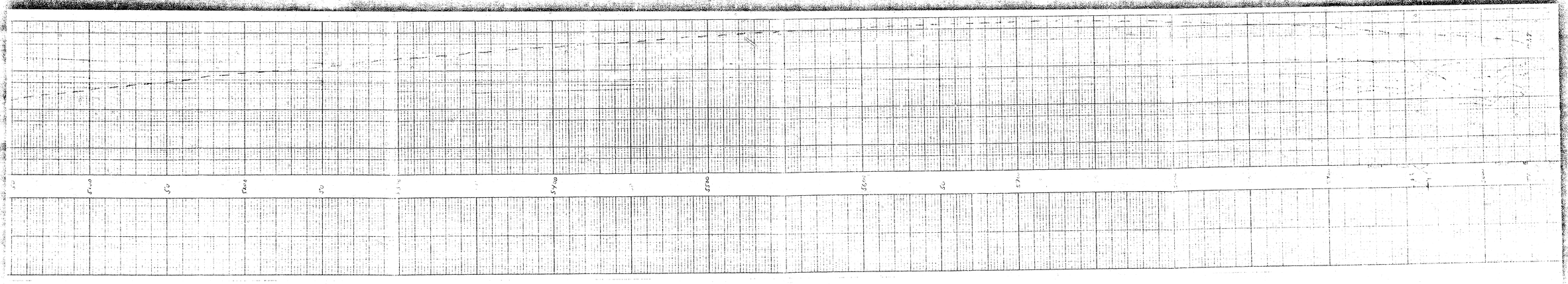

V.S.R.C.F. MICROGRAPHICS

BEST AVAILABLE COPY



V.F.A.C.C. ECONOMICS
BEST AVAILABLE COPY

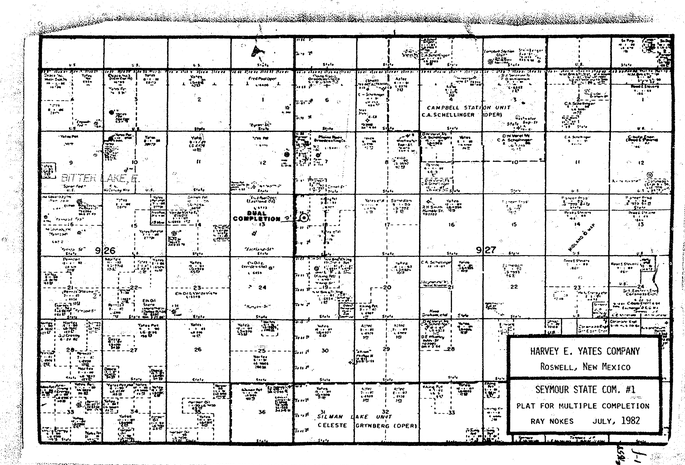

W.R.C.F. MICROGRAPHICS
BEST AVAILABLE COPY