

CASE 5192:

SOUTHEASTERN NEW MEXICO
NOMENCLATURE

CASE No.

5192

Application,

Transcripts,

Small Exhibits

ETC.

EXAMINER HEARING

Case No.
5192

TRANSCRIPT OF HEARING

A P P E A R A N C E S

William Carr, Esq.
Legal Counsel for the
Commission
State Land Office Bldg.
Santa Fe, New Mexico

CASE 5192

Page..... 2

I N D E X

PAGE

CARL ULVOG

Direct Examination by Mr. Carr

3

E X H I B I T S

Marked

Admitted

Oil Conservation Commission's
Exhibit A

--

6

ULVOG-DIRECT

CASE 5192

Page..... 3

MR. STAMETS: We will call next Case 5192, in the matter of the Application of the Oil Conservation Commission of New Mexico upon its own motion for the extension of pools in Lea County, New Mexico.

MR. CARR: Mr. Examiner, the Commission has one witness to be sworn.

MR. STAMETS: You'll stand and be sworn, please.

(Witness sworn.)

CARL ULVOG

called as a witness, having been first duly sworn, was examined and testified as follows:

DIRECT EXAMINATION

BY MR. CARR:

Q Please state your name and position for the record?

A Carl Ulvog, Senior Petroleum Geologist with the Oil Conservation Commission in Santa Fe.

Q Mr. Ulvog, are you prepared to make recommendations to the Commission concerning the nomenclature of certain pools in Lea County, New Mexico?

A Yes, sir, I am.

Q Are your recommendations prepared in the form of an Exhibit?

A Yes, they are.

Q Mr. Ulvog, if you're aware, generally indicate exactly what changes will be in the Docket that is mailed out. This month we did not, so it would be necessary--if you would--to refer to this Exhibit and explain exactly what changes you are recommending.

A In the Docket we have only the names of the pools for which we are proposing extensions; we do not list exactly what those extensions consist of. I have the precise description of that acreage for each of those pool extensions.

Q Would you review, go through that, briefly for us?

A Yes, I will.

(Whereupon, a discussion was held off the record.)

A (Continuing) In the case of the Antelope Ridge-Morrow Gas Pool, we are proposing to extend it to include Section 34, E/2, Section 35, S/2, all in Township 23 South, Range 34 East. In the case of the EK-Yates-Seven Rivers-Queen Pool in Lea County, we are proposing to extend it to include Section 16, NW/4 in Township 18 South, Range 34 East. In the case of the House-San Andres

ULVOG-DIRECT

CASE 5192

Page.....5

Pool in Lea County, our proposed extension is Section 8, W/2, Section 17, NW/4, all in Township 20 South, Range 39 East. In the case of the Humble City-Atoka Pool in Lea County, we are proposing the extension to include Section 11, W/2 SE/4, in Township 17 South, Range 37 East. In the North Shoe Bar-Wolfcamp Pool in Lea County, the extension proposed includes Section 13, S/2 in Township 16 South, Range 35 East, and Section 7, SW/4 and Section 18, W/2, all in Township 16 South, Range 36 East. In the case of the Tres Papalotes-Pennsylvanian Pool of Lea County, the proposed extension is Section 5, NW/4, in Township 15 South, Range 34 East. In the case of the Wantz-Granite Wash Pool in Lea County, the proposed extension is Section 12, N/2 and in Section 25, NE/4 all in Township 22 South, Range 37 East, and in Section 7, NW/4 in Township 22 South, Range 38 East.

Q Do you have anything further to add to your recommendations?

A No, sir.

Q Do you have that information contained in that Exhibit?

A Yes, I have it here.

Q And that is marked as Commission's Exhibit A?

THE NYE REPORTING SERVICE
STATE-WIDE DEPOSITION NOTARIES
225 JOHNSON STREET
SANTA FE, NEW MEXICO 87501
TEL. (505) 982-0386

A That's right.

MR. CARR: At this time, Mr. Examiner, I would offer Oil Conservation Commission's Exhibit A.

MR. STAMETS: The Exhibit will be admitted into evidence.

(Whereupon, Oil Conservation Commission's Exhibit A was admitted into evidence.)

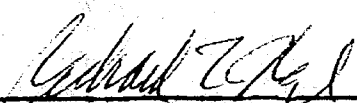
MR. CARR: I have nothing further.

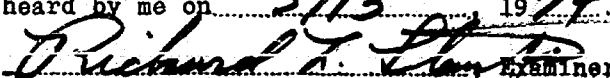
MR. STAMETS: If there are no questions of this Witness he may be excused. If there is nothing further, this Hearing will be adjourned.

(Whereupon, the Hearing was adjourned at 2:30 P.M.)

STATE OF NEW MEXICO)
COUNTY OF SANTA FE) SS.

I, RICHARD L. NYE, Court Reporter, do hereby certify that the foregoing and attached Transcript of Hearing before the New Mexico Oil Conservation Commission was reported by me, and the same is a true and correct record of the said proceedings, to the best of my knowledge, skill and ability.


RICHARD L. NYE, Court Reporter

I do hereby certify that the foregoing is a complete record of the proceedings in the Examiner hearing of Case No. 5192 heard by me on 3/13, 1974.

New Mexico Oil Conservation Commission

BEFORE THE OIL CONSERVATION COMMISSION
OF THE STATE OF NEW MEXICO

IN THE MATTER OF THE HEARING
CALLED BY THE OIL CONSERVATION
COMMISSION OF NEW MEXICO FOR
THE PURPOSE OF CONSIDERING:

CASE NO. 5192
Order No. R-4743

THE APPLICATION OF THE OIL CONSERVATION
COMMISSION UPON ITS OWN MOTION FOR AN
ORDER EXTENDING CERTAIN POOLS IN LEA
COUNTY, NEW MEXICO.

ORDER OF THE COMMISSION

BY THE COMMISSION:

This cause came on for hearing at 9:00 a.m. on March 13, 1974, at Santa Fe, New Mexico, before Examiner, Richard L. Stamets.

NOW, on this 15th day of March, 1974, the Commission, a quorum being present, having considered the testimony, the record, and the recommendations of the Examiner, and being fully advised in the premises,

FINDS:

(1) That due public notice having been given as required by law, the Commission has jurisdiction of this cause and the subject matter thereof.

(2) That there is need for certain extensions to the Antelope Ridge-Morrow Gas Pool, the EK-Yates-Seven Rivers-Queen Pool, the House-San Andres Pool, the Humble City-Atoka Pool, the North Shoe Bar-Wolfcamp Pool, the Tres Papalotes-Pennsylvanian Pool, and the Wantz-Granite Wash Pool, all in Lea County, New Mexico.

IT IS THEREFORE ORDERED:

(a) That the Antelope Ridge-Morrow Gas Pool in Lea County, New Mexico, as heretofore classified, defined, and described, is hereby extended to include therein:

TOWNSHIP 23 SOUTH, RANGE 34 EAST, NMPM
Section 34: E/2
Section 35: S/2

-2-

Case No. 5192
Order No. R-4743

(b) That the EK-Yates-Seven Rivers-Queen Pool in Lea County, New Mexico, as heretofore classified, defined, and described, is hereby extended to include therein:

TOWNSHIP 18 SOUTH, RANGE 34 EAST, NMPM
Section 16: NW/4

(c) That the House-San Andres Pool in Lea County, New Mexico, as heretofore classified, defined, and described, is hereby extended to include therein:

TOWNSHIP 20 SOUTH, RANGE 39 EAST, NMPM
Section 8: W/2
Section 17: NW/4

(d) That the Humble City-Atoka Pool in Lea County, New Mexico, as heretofore classified, defined, and described, is hereby extended to include therein:

TOWNSHIP 17 SOUTH, RANGE 37 EAST, NMPM
Section 11: W/2 SE/4

(e) That the North Shoe Bar-Wolfcamp Pool in Lea County, New Mexico, as heretofore classified, defined, and described, is hereby extended to include therein:

TOWNSHIP 16 SOUTH, RANGE 35 EAST, NMPM
Section 13: S/2

TOWNSHIP 16 SOUTH, RANGE 36 EAST, NMPM
Section 7: SW/4
Section 18: W/2

(f) That the Tres Papalotes-Pennsylvanian Pool in Lea County, New Mexico, as heretofore classified, defined, and described, is hereby extended to include therein:

TOWNSHIP 15 SOUTH, RANGE 34 EAST, NMPM
Section 5: NW/4

(g) That the Wantz-Granite Wash Pool in Lea County, New Mexico, as heretofore classified, defined, and described, is hereby extended to include therein:

TOWNSHIP 22 SOUTH, RANGE 37 EAST, NMPM
Section 12: N/2
Section 25: NE/4

TOWNSHIP 22 SOUTH, RANGE 38 EAST, NMPM
Section 7: NW/4

-3-
Case No. 5192
Order No. R-4743

IT IS FURTHER ORDERED:

(1) That, pursuant to Section 65-3-14.5, NMSA 1953, contained in Chapter 271, Laws of 1969, any well which, by virtue of any of the above pool extensions, is subject to pool rules providing for spacing or proration units larger than the one which is presently dedicated thereto, shall have 60 days from the effective date of this order in which to file new Forms C-102 dedicating a standard unit for the pool to said well, or to obtain a non-standard unit approved by the Commission. Pending such compliance, the well shall receive a maximum allowable in the same proportion to a standard allowable for the pool that the acreage dedicated to the well bears to a standard unit for the pool. Failure to file Forms C-102 dedicating a standard unit to the well or to obtain a non-standard unit approved by the Commission within said 60-day period shall subject the well to cancellation of allowable.

(2) That the effective date of this order and all extensions included herein shall be April 1, 1974.

DONE at Santa Fe, New Mexico, on the day and year hereinabove designated.

STATE OF NEW MEXICO
OIL CONSERVATION COMMISSION



I. R. TRUJILLO, Chairman

ALEX J. ARMILLO, Member


A. L. PORTER, Jr., Member & Secretary

S E A L

dr/

Docket No. 6-74

DOCKET: EXAMINER HEARING - WEDNESDAY - MARCH 13, 1974

9 A.M. - OIL CONSERVATION COMMISSION CONFERENCE ROOM,
STATE LAND OFFICE BUILDING - SANTA FE, NEW MEXICO

The following cases will be heard before Richard L. Stamets, Examiner, or Daniel S. Nutter, Alternate Examiner:

- ALLOWABLE:**
- (1) Consideration of the allowable production of gas for April, 1974, from seventeen prorated pools in Lea, Eddy, Roosevelt and Chaves Counties, New Mexico;
 - (2) Consideration of the allowable production of gas from five prorated pools in San Juan, Rio Arriba, and Sandoval Counties, New Mexico, for April, 1974.

CASE 5179: Application of HNG Oil Company for a unit agreement, Lea County, New Mexico. Applicant, in the above-styled cause, seeks approval for the Dogie Draw Unit Area comprising 5,122 acres, more or less of State, Federal, and fee lands in Township 26 South, Range 36 East, Lea County, New Mexico.

CASE 5180: Application of Amoco Production Company for a unit agreement, Lea County, New Mexico. Applicant, in the above-styled cause, seeks approval of the Rock Lake Unit Area comprising 5760 acres, more or less, of State and fee lands in Township 22 South, Range 35 East, Lea County, New Mexico.

CASE 5181: Application of Amoco Production Company for a unit agreement, Eddy County, New Mexico. Applicant, in the above-styled cause, seeks approval of the Trail Canyon Unit Area comprising 5758 acres, more or less, of State, Federal and fee lands in Township 24 South, Range 23 East, Eddy County, New Mexico.

CASE 5182: Application of Perry R. Bass for compulsory pooling, Eddy County, New Mexico. Applicant, in the above-styled cause, seeks an order pooling all mineral interests in the Pennsylvanian formation underlying the W/2 of Section 15, Township 21 South, Range 27 East, adjacent to the Burton Flats Field, Eddy County, New Mexico, to be dedicated to a well to be drilled at a standard location in the W/2 of said Section 15. Also to be considered will be the cost of drilling and completing said well and the allocation of such costs, as well as actual operating costs and charges for supervision. Also to be considered is the designation of applicant as operator of the well and a charge for risk involved in drilling said well.

- CASE 5183:** Application of Amini Oil Company for an unorthodox oil well location, Lea County, New Mexico. Applicant, in the above-styled cause, seeks, as an exception to the North Vacuum Abo Pool rules, authority to drill its Pennzoil State Well No. 2 at an unorthodox location for said pool 1780 feet from the South line and 460 feet from the West line of Section 36, Township 16 South, Range 34 East, Lea County, New Mexico.
- CASE 5184:** Application of Mountain States Petroleum Corporation for an unorthodox gas well location, Chaves County, New Mexico. Applicant, in the above-styled cause, seeks, as an exception to the Buffalo Valley-Pennsylvanian Pool rules, approval for an unorthodox gas well location for a well to be drilled at a point 990 feet from the South and West lines of Section 36, Township 14 South, Range 27 East, Chaves County, New Mexico.
- CASE 5185:** Application of Rice Engineering & Operating, Inc. for salt water disposal, Lea County, New Mexico. Applicant, in the above-styled cause, seeks authority to dispose of produced salt water into the Abo formation in the open-hole and perforated interval from 8442 feet to 9150 feet in its Abo SWD Well No. 2 located in Unit C of Section 2, Township 17 South, Range 36 East, Lovington Abo Pool, Lea County, New Mexico.
- CASE 5186:** Application of Amerada Hess Corporation for an unorthodox oil well location and two non-standard oil proration units, Lea County, New Mexico. Applicant, in the above-styled cause, seeks, as an exception to the Bagley Siluro-Devonian Pool rules, the formation of two non-standard proration units in Section 35, Township 11 South, Range 33 East, Lea County, New Mexico, the first being a 40-acre unit comprising the NW/4 SE/4 to be dedicated to applicant's State BTD Well No. 2, and the second being an 80-acre unit comprising the SE/4 SW/4 and the SW/4 SE/4 to be dedicated to applicant's State BTD Well No. 1, proposed to be drilled at an unorthodox location for said pool 660 feet from the South line and 1900 feet from the East line of said Section 35.
- CASE 5187:** Application of Inexco Oil Company for compulsory pooling, Eddy County, New Mexico. Applicant, in the above-styled cause, seeks an order pooling all mineral interests in the Pennsylvanian formation underlying Section 17, Township 21 South, Range 26 East, Eddy County, New Mexico, adjacent to the Catclaw Draw-Morrow Gas Pool, to be dedicated to a well to be drilled at a standard location for said pool. Also to be considered will be the cost of drilling and completing said well and the allocation of such costs, as well as actual operating costs and charges for supervision. Also to be considered is the designation of applicant as operator of the well and a charge for risk involved in drilling said well.

CASE 5188: Application of Continental Oil Company for downhole commingling, Lea County, New Mexico. Applicant, in the above-styled cause, seeks authority to commingle Drinkard and Blinebry production in the wellbore of its Lockhart B-1 Well No. 8 located in Unit II of Section 1, Township 22 South, Range 36 East, Lea County, New Mexico.

CASE 5189: Application of Craig Folsom for an unorthodox oil well location, Chaves County, New Mexico. Applicant, in the above-styled cause, seeks approval for the unorthodox location of a well proposed to be drilled at a point 1340 feet from the South line and 1300 feet from the East line of Section 12, Township 13 South, Range 31 East, Caprock-Queen Pool, Chaves County, New Mexico.

CASE 5190: Application of Union Oil Company of California for pool creation and special rules, Lea County, New Mexico. Applicant, in the above-styled cause, seeks the creation of a new Morrow gas pool for its Pipeline Deep Unit Well No. 1 located in Unit J of Section 17, Township 19 South, Range 34 East, Lea County, New Mexico, and for the promulgation of special rules therefor including a provision for 640-acre spacing.

CASE 5191: Application of Murphy Minerals Corporation for a waterflood project, Eddy County, New Mexico. Applicant, in the above-styled cause, seeks authority to institute a waterflood project by the injection of water through two wells into the Grayburg-San Andres formation on its Gissler "B" lease in Sections 11 and 12, Township 17 South, Range 30 East, Square Lake Pool, Eddy County, New Mexico.

CASE 5192: In the matter of the application of the Oil Conservation Commission of New Mexico upon its own motion for the extension of the following pools in Lea County:

Antelope Ridge-Morrow Gas Pool
EK Yates-Seven Rivers-Queen Pool
House-San Andres Pool
Humble City-Atoka Pool
North Shoe Bar-Wolfcamp Pool
Tres Papalotes-Pennsylvanian Pool
Wantz-Granite Wash Pool

CASE 5124: (Continued from the February 13, 1974 Examiner Hearing)

Application of Belco Petroleum Corporation for compulsory pooling and an unorthodox gas well location, Lea County, New Mexico. Applicant, in the above-styled cause, seeks an order pooling all mineral interests underlying the S/2 of Section 30, Township 20 South, Range 33 East, South Salt Lake-Morrow Gas Pool, Lea County, New Mexico, to be dedicated to a well to be drilled at an unorthodox location 660 feet from the South line and 1300 feet from the East line of said Section 30. Also to be considered will be the cost of drilling and completing said well and the allocation of such costs, as well as actual operating costs and charges for supervision. Also to be considered is the designation of applicant as operator of the well and a charge for risk involved in drilling said well.

CASE 5140: (Continued from the February 13, 1974, Examiner Hearing)

Application of Pierce & Dehlinger for compulsory pooling, Vada-Pennsylvanian Pool, Lea County, New Mexico. Applicant, in the above-styled cause, seeks an order pooling all mineral interests in the Vada-Pennsylvanian Pool underlying the NW/4 of Section 24, Township 9 South, Range 33 East, Lea County, New Mexico, to be dedicated to the King Resources Sheridan Well No. 1-A located in Unit C of said Section 24. Also to be considered is designation of the applicant as operator of the NW/4 of said Section 24 and the well located thereon, provision for allocation of actual operating costs and charges for supervision, and allocation of costs for reworking said well including a 200% charge attributable to any non-consenting working interest owner's pro rata share of said workover costs, for the risk involved in said workover.

CASE 4956: (Reopened) (Continued from the February 13, 1974, Examiner Hearing)

Application of Pierce & Dehlinger for a determination of well costs, Lea County, New Mexico. Applicant, as operator of the Sheridan Well No. 1 located in Unit M of Section 13, Township 9 South, Range 33 East, Lea County, New Mexico, to which well is dedicated the SW/4 of said Section 13, all mineral interests in the Vada-Pennsylvanian Pool thereunder having been pooled by Commission Order No. R-4560, seeks the determination of reasonable well costs attributable to applicant and to King Resources, including, but not limited to, the costs of reworking and placing said Sheridan Well No. 1 back on production and attorneys fees in connection therewith. Applicant further seeks an order assessing, as a charge for the risk involved in the reworking of the well, 120% of the pro rata share of the reasonable well costs attributable to the working interest of King Resources.

CASE 5192:

Southeastern New Mexico nomenclature case calling for the extension of certain pools in Lea County, New Mexico.

(a) Extend the Antelope Ridge-Morrow Gas Pool in Lea County, New Mexico, to include therein:

TOWNSHIP 23 SOUTH, RANGE 34 EAST, NMPM
SECTION 34: E/2
SECTION 35: S/2

(b) Extend the EK-Yates-Seven Rivers-Queen Pool in Lea County, New Mexico, to include therein:

TOWNSHIP 18 SOUTH, RANGE 34 EAST, NMPM
SECTION 16: NW/4

(c) Extend the House-San Andres Pool in Lea County, New Mexico, to include therein:

TOWNSHIP 20 SOUTH, RANGE 39 EAST, NMPM
SECTION 8: W/2
SECTION 17: NW/4

(d) Extend the Humble City-Atoka Pool in Lea County, New Mexico, to include therein:

TOWNSHIP 17 SOUTH, RANGE 37 EAST, NMPM
SECTION 11: W/2 SE/4

(e) Extend the North Shoe Bar-Wolfcamp Pool in Lea County, New Mexico, to include therein:

TOWNSHIP 16 SOUTH, RANGE 35 EAST, NMPM
SECTION 13: S/2

TOWNSHIP 16 SOUTH, RANGE 36 EAST, NMPM
SECTION 7: SW/4
SECTION 18: W/2

(f) Extend the Tres Papalotes-Pennsylvanian Pool in Lea County, New Mexico, to include therein:

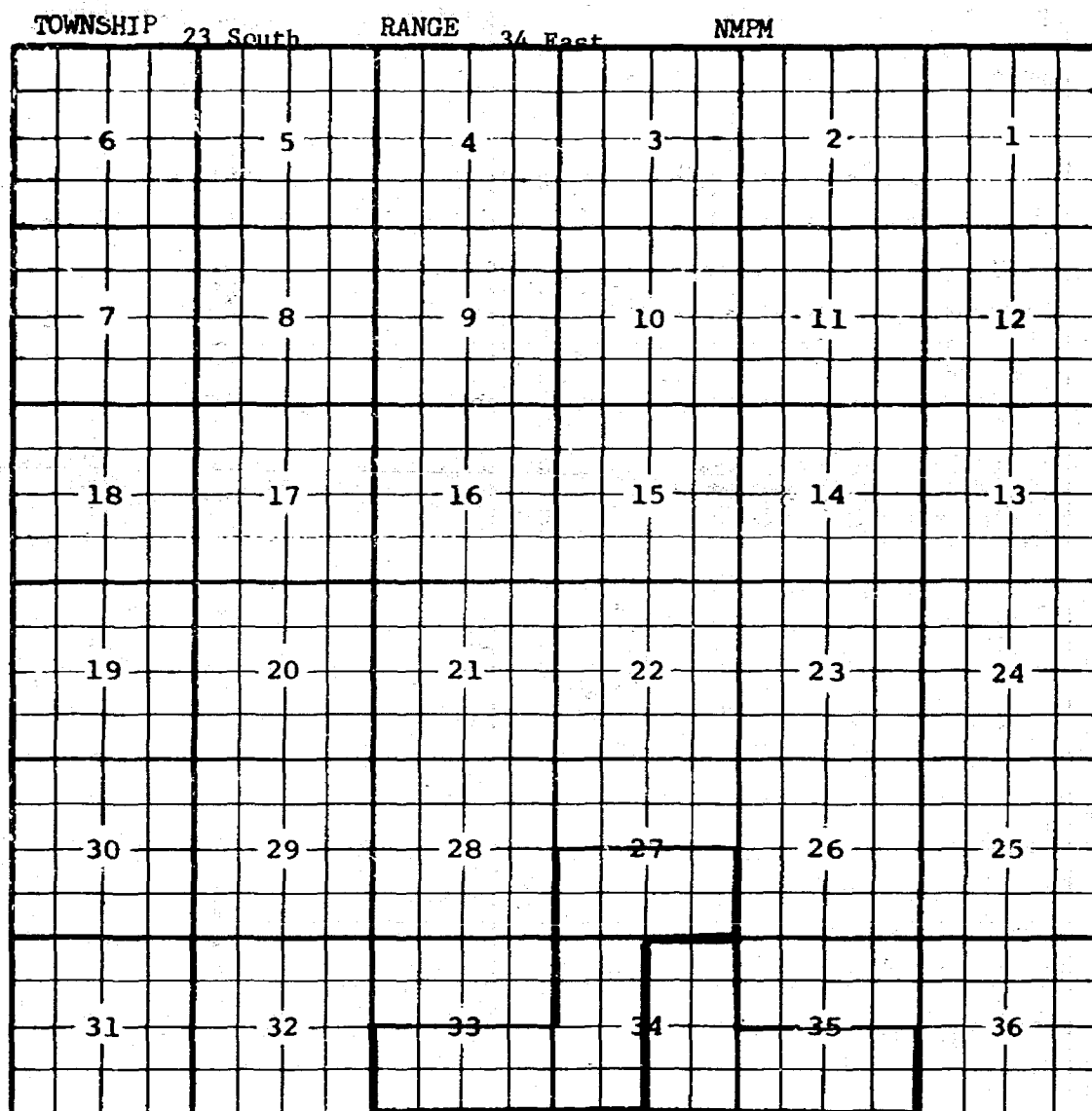
TOWNSHIP 15 SOUTH, RANGE 34 EAST, NMPM
SECTION 5: NW/4

(g) Extend the Wantz-Granite Wash Pool in Lea County, New Mexico, to include therein:

TOWNSHIP 22 SOUTH, RANGE 37 EAST, NMPM
SECTION 12: N/2
SECTION 25: NE/4

TOWNSHIP 22 SOUTH, RANGE 38 EAST, NMPM
SECTION 7: NW/4

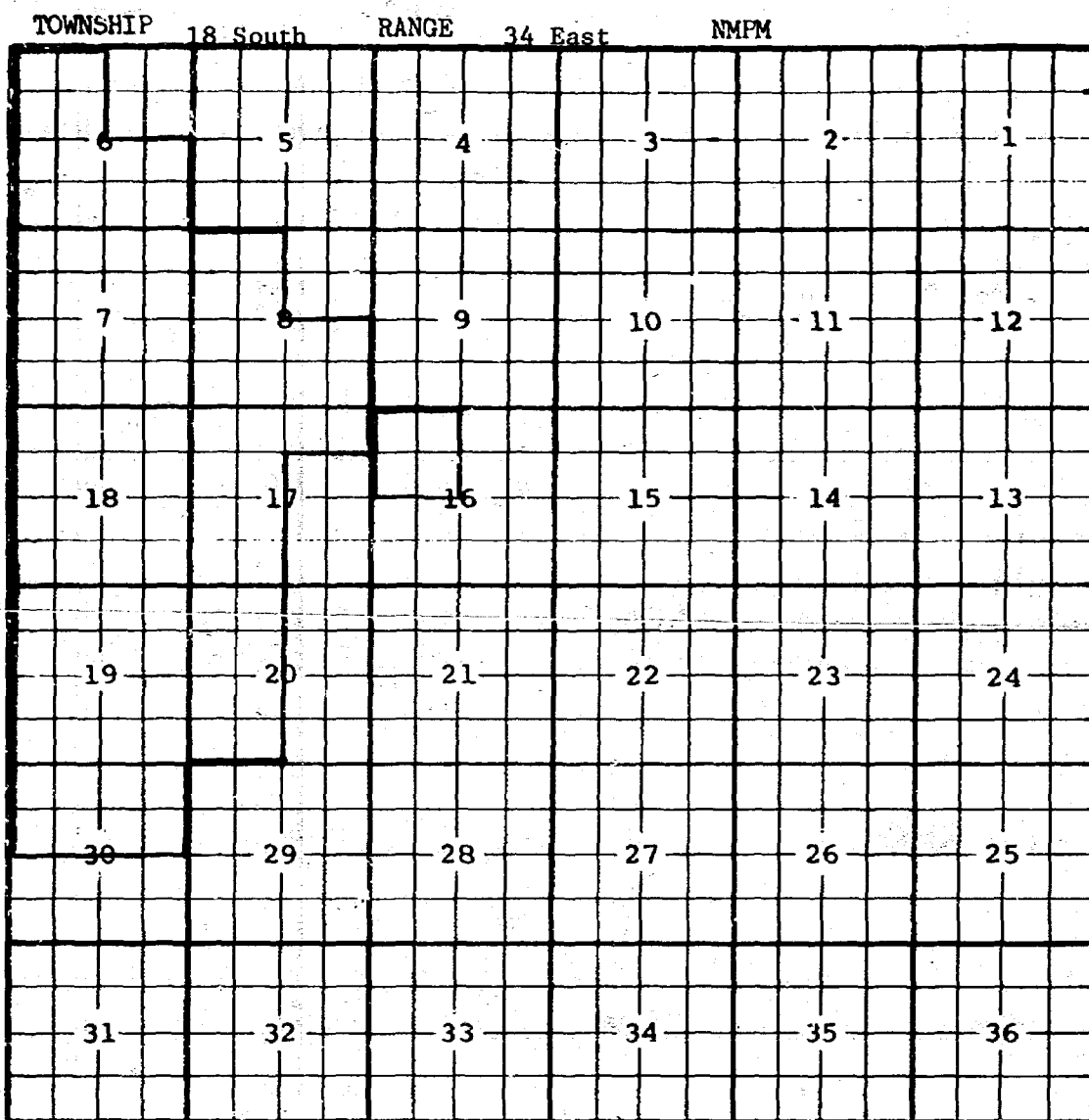
CASE 5192: (a) EXTENSION OF AN EXISTING GAS POOL
 COUNTY LEA POOL ANTELOPE RIDGE-MORROW GAS



PURPOSE: One completed gas well capable of producing.
 TEXAS WEST OIL & GAS CORPORATION - State "35" #1 in Unit K of Section 35-
 23-34. Completed in Morrow on January 9, 1974. Top of Perforations
 13,305'.

Pool boundary colored in red.
 Proposed pool extensions colored in green. SECTION 34: E/2
 SECTION 35: S/2

CASE 5912: (b) EXTENSION OF AN EXISTING OIL POOL
COUNTY LEA POOL EK-YATES-SEVEN RIVERS-QUEEN



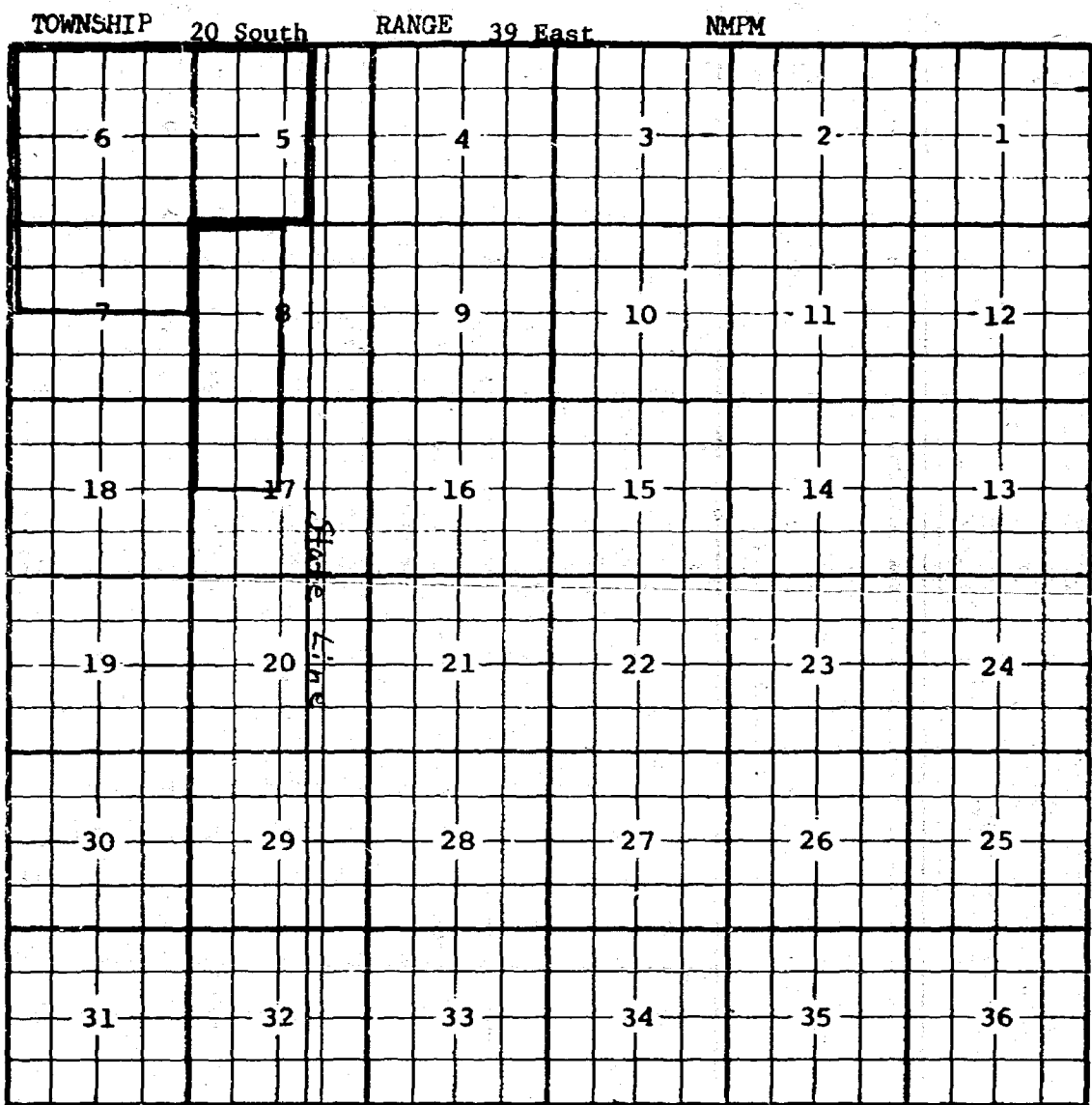
PURPOSE: One completed oil well capable of producing.

J. CECIL RHODES - Joannie Shell #1 in Unit D of Section 16-18-34. Completed in Queen on January 2, 1974. Top of Perforations 4418'.

Pool boundary colored in red.

Proposed pool extension colored in green. SECTION 16: NW/4

CASE 5192: (c) EXTENSION OF AN EXISTING OIL POOL
COUNTY LEA POOL HOUSE-SAN ANDRES



PURPOSE: One completed oil well capable of producing.

FRED M. ALLISON - Howse #1 in Unit F of Section 17-20-39. Completed in San Andres on November 12, 1973. Top of Perforations 4326'.

Pool boundary colored in red.

Proposed pool extensions colored in green. SECTION 8: W/2

SECTION 17: NW/4

CASE 5192: (d) EXTENSION OF AN EXISTING OIL POOL
COUNTY LEA POOL HUMBLE CITY-ATOKA

TOWNSHIP 17 South RANGE 37 East NMPM

6	5	4	3	2	1	
7	8	9	10	11	12	
18	17	16	15	14	13	
19	20	21	22	23	24	
30	29	28	27	26	25	
31	32	33	34	35	36	

PURPOSE: One completed oil well capable of producing.

MESA PETROLEUM COMPANY - Shipp #2 in Unit J of Section 11-17-37. Completed in Atoka on November 30, 1973. Top of Perforations 11,637'.

Pool boundary colored in red.

Proposed pool extension colored in green. SECTION 11: W/2 SE/4

CASE 5192: (e) EXTENSION OF AN EXISTING OIL POOL (Continued on next page)
 COUNTY LEA POOL NORTH SHOE BAR-WOLFCAMP

TOWNSHIP 16 South						RANGE 35 East						NMPM					
6	5	4	3	2	1												
7	8	9	10	11	12												
18	17	16	15	14	13												
19	20	21	22	23	24												
30	29	28	27	26	25												
31	32	33	34	35	36												

PURPOSE: One completed oil well capable of producing.

Pool boundary colored in red.

Proposed pool extension colored in green. SECTION 13: S/2

COUNTY	LEA	POOL	NORTH SHOE BAR-WOLFCAMP
--------	-----	------	-------------------------

TOWNSHIP 16 South RANGE 36 East NMPM

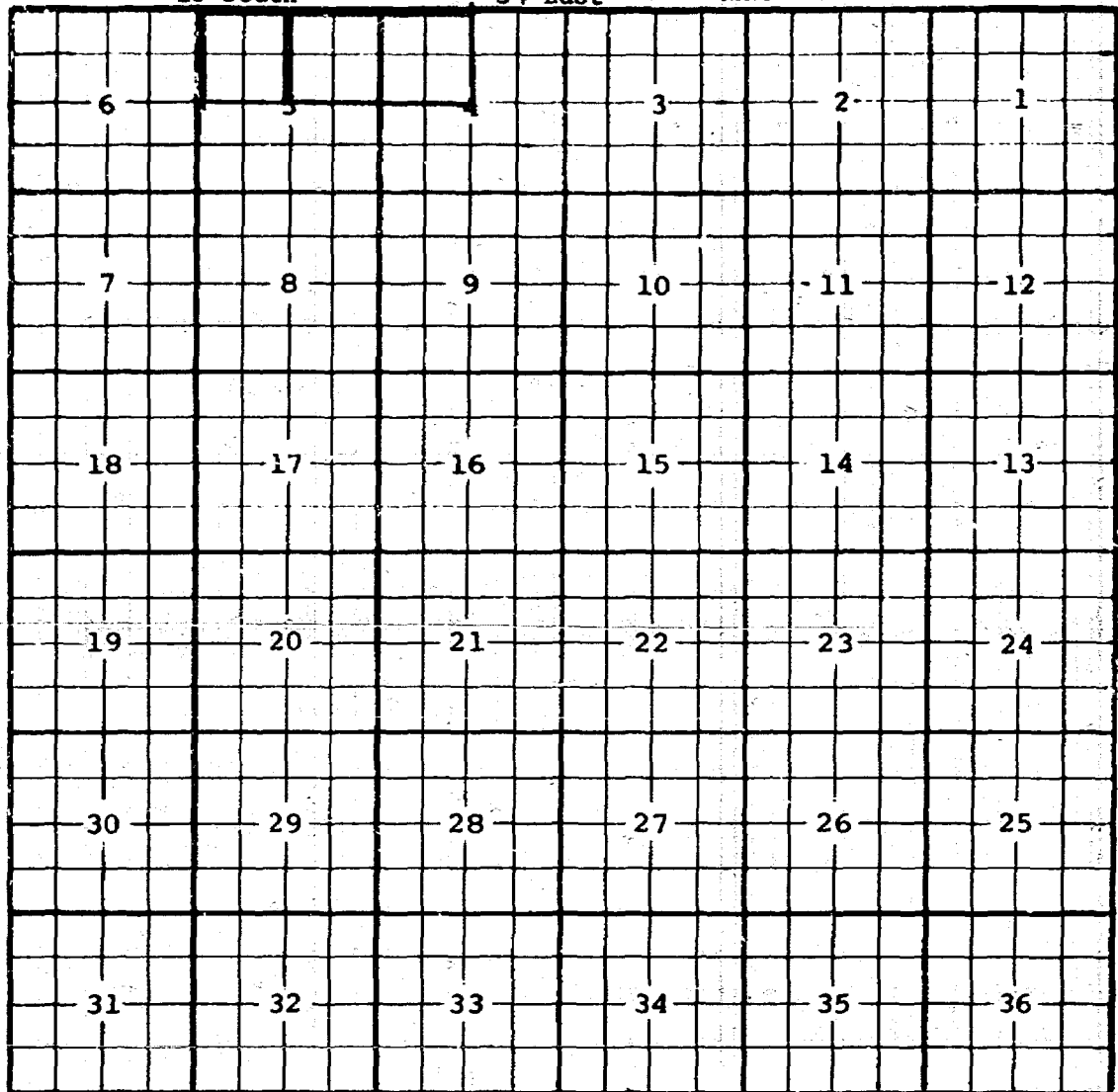
A 6x6 grid with numbers 1 through 36. The numbers are arranged in a boustrophedon pattern, starting from the top right (1) and moving left, then down to the next row and moving right, and so on. The numbers are placed in the center of each grid cell. The grid is composed of 6 rows and 6 columns. The numbers are as follows:
Row 1: 6, 5, 4, 3, 2, 1
Row 2: 7, 8, 9, 10, 11, 12
Row 3: 18, 17, 16, 15, 14, 13
Row 4: 19, 20, 21, 22, 23, 24
Row 5: 30, 29, 28, 27, 26, 25
Row 6: 31, 32, 33, 34, 35, 36

MESA PETROLEUM COMPANY - Gilmore #1 in Unit M of Section 7-16-36. Completed in Wolfcamp on January 3, 1974. Top of Perforations 10,512'.

SECTION 18: W/2

CASE 5192: (f) EXTENSION OF AN EXISTING OIL POOL
COUNTY LEA POOL TRES PAPALOTES-PENNSYLVANIAN

TOWNSHIP 15 South RANGE 34 East NMPM



PURPOSE: One completed oil well capable of producing.

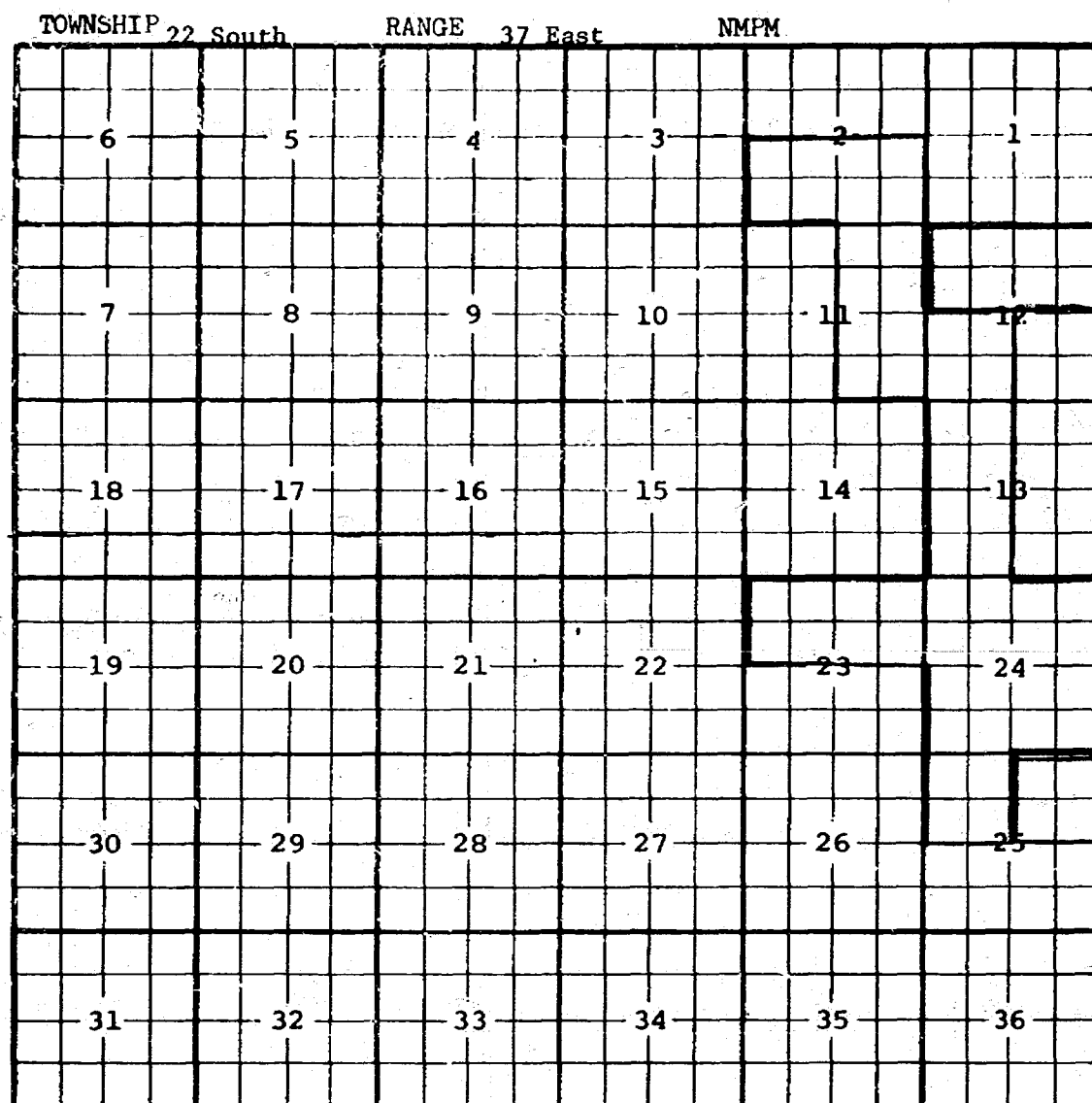
ELK OIL COMPANY - Etcheverry State Com #1 in Unit F of Section 5-15-34.

Completed in Pennsylvanian on December 13, 1973. Top of Perforations
10,401'.

Pool boundary colored in red.

Proposed pool extension colored in green. SECTION 5: NW/4

CASE 5192: (g) EXTENSION OF AN EXISTING OIL POOL (Continued on next page)
COUNTY LEA POOL WANTZ-GRANITE WASH



PURPOSE: Two completed oil wells capable of producing.

GULF OIL CORPORATION - Ella #1 in Unit A of Section 25-22-37. Completed in Granite Wash on December 27, 1973. Top of Perforations 7147'.

Pool boundary colored in red.

Proposed pool extensions colored in green. SECTION 12: N/2

SECTION 25: NE/4

CASE 5192: (g) EXTENSION OF AN EXISTING OIL POOL (Continued)

COUNTY LEA POOL WANTZ-GRANITE WASH

TOWNSHIP 22 South RANGE 38 East NMPM

6	5	4	3	2	1
7	8	9	10	11	12
18	17	16	15	14	13
19	20	21	22	23	24
30	29	28	27	26	25
31	32	33	34	35	36

PURPOSE: As stated on preceding page, paragraph (g), Exhibit I.

JOHN H. HENDRIX - Cossatot "K" #1 in Unit D of Section 7-22-38. Completed in Granite Wash on January 5, 1974. Top of Perforations 7392'.

Pool boundary colored in red.

Proposed pool extension colored in green. SECTION 7: NW/4

NOMENCLATURE ADVERTISEMENT FOR MARCH, 1974
CASE 5192

Case No. 5192

In the matter of the application of the Oil Conservation Commission of New Mexico upon its own motion for an order for the extension of certain existing pools in Lea County, New Mexico, and giving notice to all persons and parties interested in the subject matter thereof to appear and show cause why such extensions should not be made.

a) EXTEND the Antelope Ridge-Morrow Gas Pool in Lea County, New Mexico, to include therein:

TOWNSHIP 23 SOUTH, RANGE 34 EAST, NMPM
SECTION 34: E/2
SECTION 35: S/2

b) EXTEND the EK-Yates-Seven Rivers-Queen Pool in Lea County, New Mexico, to include therein:

TOWNSHIP 18 SOUTH, RANGE 34 EAST, NMPM
SECTION 16: NW/4

c) EXTEND the House-San Andres Pool in Lea County, New Mexico, to include therein:

TOWNSHIP 20 SOUTH, RANGE 39 EAST, NMPM
SECTION 8: W/2
SECTION 17: NW/4

d) EXTEND the Humble City-Atoka Pool in Lea County, New Mexico, to include therein:

TOWNSHIP 17 SOUTH, RANGE 37 EAST, NMPM
SECTION 11: W/2 SE/4

e) EXTEND the North Shoe Bar-Wolfcamp Pool in Lea County, New Mexico, to include therein:

TOWNSHIP 16 SOUTH, RANGE 35 EAST, NMPM
SECTION 13: S/2

TOWNSHIP 16 SOUTH, RANGE 36 EAST, NMPM
SECTION 7: SW/4
SECTION 18: W/2

f) EXTEND the Tres Papalotes-Pennsylvanian Pool in Lea County, New Mexico, to include therein:

TOWNSHIP 15 SOUTH, RANGE 34 EAST, NMPM
SECTION 5: NW/4

g) EXTEND the Wantz-Granite Wash Pool in Lea County, New Mexico, to include therein:

TOWNSHIP 22 SOUTH, RANGE 37 EAST, NMPM
SECTION 12: N/2
SECTION 25: NE/4

TOWNSHIP 22 SOUTH, RANGE 38 EAST, NMPM
SECTION 7: NW/4

BEFORE THE OIL CONSERVATION COMMISSION
OF THE STATE OF NEW MEXICO

IN THE MATTER OF THE HEARING
CALLED BY THE OIL CONSERVATION
COMMISSION OF NEW MEXICO FOR
THE PURPOSE OF CONSIDERING:

CASE NO. 5192
ORDER NO. R- 4743

THE APPLICATION OF THE OIL CONSERVATION
COMMISSION UPON ITS OWN MOTION FOR AN
ORDER EXTENDING CERTAIN POOLS IN LEA
COUNTY, NEW MEXICO.

ORDER OF THE COMMISSION

BY THE COMMISSION:

This cause came on for hearing at 9:00 a.m. on March 13, 1974, at Santa Fe, New Mexico, before Examiner Richard L. Stamets.

NOW, on this ___ day of March, 1974, the Commission, a quorum being present, having considered the testimony, the record, and the recommendations of the Examiner, and being fully advised in the premises,

FINDS:

(1) That due public notice having been given as required by law, the Commission has jurisdiction of this cause and the subject matter thereof.

(2) That there is need for certain extensions to the Antelope Ridge-Morrow Gas Pool, the EK-Yates-Seven Rivers-Queen Pool, the House-San Andres Pool, the Humble City-Atoka Pool, the North Shoe Bar-Wolfcamp Pool, the Tres Papalotes-Pennsylvanian Pool, and the Wantz-Granite Wash Pool, all in Lea County, New Mexico.

IT IS THEREFORE ORDERED:

(a) That the Antelope Ridge-Morrow Gas Pool in Lea County, New Mexico, as heretofore classified, defined, and described, is hereby extended to include therein:

TOWNSHIP 23 SOUTH, RANGE 34 EAST, NMPM
SECTION 34: F/2
SECTION 35: S/2

(b) That the EK-Yates-Seven Rivers-Queen Pool in Lea County, New Mexico, as heretofore classified, defined, and described, is hereby extended to include therein:

TOWNSHIP 18 SOUTH, RANGE 34 EAST, NMPM
SECTION 16: NW/4

(c) That the House-San Andres Pool in Lea County, New Mexico, as heretofore classified, defined, and described, is hereby extended to include therein:

TOWNSHIP 20 SOUTH, RANGE 39 EAST, NMPM
SECTION 8: W/2
SECTION 17: NW/4

(d) That the Humble City-Atoka Pool in Lea County, New Mexico, as heretofore classified, defined, and described, is hereby extended to include therein:

TOWNSHIP 17 SOUTH, RANGE 37 EAST, NMPM
SECTION 11: W/2 SE/4

(e) That the North Shoe Bar-Wolfcamp Pool in Lea County, New Mexico, as heretofore classified, defined, and described, is hereby extended to include therein:

TOWNSHIP 16 SOUTH, RANGE 35 EAST, NMPM
SECTION 13: S/2

TOWNSHIP 16 SOUTH, RANGE 36 EAST, NMPM
SECTION 7: SW/4
SECTION 18: W/2

CASE NO. 5192

ORDER NO. R-

(f) That the Tres Papalotes-Pennsylvanian Pool in Lea County, New Mexico, as heretofore classified, defined, and described, is hereby extended to include therein:

TOWNSHIP 15 SOUTH, RANGE 34 EAST, NMPM
SECTION 5: NW/4

(g) That the Wantz-Granite Wash Pool in Lea County, New Mexico, as heretofore classified, defined, and described, is hereby extended to include therein:

TOWNSHIP 22 SOUTH, RANGE 37 EAST, NMPM
SECTION 12: N/2
SECTION 25: NE/4

TOWNSHIP 22 SOUTH, RANGE 38 EAST, NMFM
SECTION 7: NW/4

IT IS FURTHER ORDERED:

(1) That, pursuant to Section 65-3-14.5, NMSA 1953, contained in Chapter 271, Laws of 1969, any well which, by virtue of any of the above pool extensions, is subject to pool rules providing for spacing or proration units larger than the one which is presently dedicated thereto, shall have 60 days from the effective date of this order in which to file new Forms C-102 dedicating a standard unit for the pool to said well, or to obtain a non-standard unit approved by the Commission. Pending such compliance, the well shall receive a maximum allowable in the same proportion to a standard allowable for the pool that the acreage dedicated to the well bears to a standard unit for the pool. Failure to file Forms C-102 dedicating a standard unit to the well or to obtain a non-standard unit approved by the Commission within said 60-day period shall subject the well to cancellation of allowable.

(2) That the effective date of this order and all extensions included herein shall be April 1, 1974.

DONE at Santa Fe, New Mexico, on the day and year hereinabove designated.

STATE OF NEW MEXICO
OIL CONSERVATION COMMISSION

I. R. TRUJILLO, Chairman

ALEX ARMIJO, Member

A. L. PORTER, Jr., Member & Secretary

S E A L