

CASE NO. 5379: SOUTHEAST

NOMENCLATURE

CASE No.

5379

Application,

Transcripts,

Small Exhibits

ETC.

BEFORE THE
NEW MEXICO OIL CONSERVATION COMMISSION
Santa Fe, New Mexico
January 8, 1975

EXAMINER HEARING

IN THE MATTER OF:

Southeastern New Mexico nomenclature
case calling for the creation and
extension of certain pools in Lea
and Eddy Counties, New Mexico.

Case No.
5379

BEFORE: Richard L. Stamets, Examiner.

TRANSCRIPT OF HEARING

A P P E A R A N C E S

For the New Mexico Oil
Conservation Commission:

William Carr, Esq.
Legal Counsel for the
Commission
State Land Office Bldg.
Santa Fe, New Mexico

THE NYE REPORTING SERVICE
STATE-WIDE DEPOSITION NOTARIES
225 JOHNSON STREET
SANTA FE, NEW MEXICO 87501
TEL. (505) 982-0386

I N D E X

PAGE

CARL ULVOG

Direct Examination by Mr. Carr

3

E X H I B I T S

Marked

Admitted

Commission's Exhibit A

4

THE NYE REPORTING SERVICE
STATE-WIDE DEPOSITION NOTARIES
225 JOHNSON STREET
SANTA FE, NEW MEXICO 87501
TEL. (505) 982-0386

MR. STAMETS: Call the next Case, Case 5379.

MR. CARR: Case 5379. Southeastern New Mexico nomenclature case calling for the creation and extension of certain pools in Lea and Eddy Counties, New Mexico.

Mr. Examiner, I'm William F. Carr appearing for the Commission and I have one witness to be sworn.

MR. STAMETS: The Witness will stand and be sworn, please.

(Witness sworn.)

CARL ULVOG

called as a witness, having been first duly sworn, was examined and testified as follows:

DIRECT EXAMINATION

BY MR. CARR:

Q State your name and position for the record, please.

A Yes, sir. Carl Ulvog, Senior Petroleum Geologist for the Oil Conservation Commission.

Q Mr. Ulvog, are you prepared to make recommendations to the Commission concerning the nomenclature of certain pools in Lea and Eddy Counties, New Mexico?

A Yes, sir.

Q Are your recommendations prepared in the form of

THE NYE REPORTING SERVICE
STATE-WIDE DEPOSITION NOTARIES
225 JOHNSON STREET
SANTA FE, NEW MEXICO 87501
TEL. (505) 982-0386

an Exhibit?

A They are formed as an Exhibit as a series of plats which describe the pertinent acreages diagrammatically and topographically. They also give well data of significance and are identified alphabetically corresponding to the Paragraphs (a) through (w) listed in the Docket.

Q Are there any substantial differences between the Exhibit and the Docket that was distributed to this Hearing?

A No, sir, there are not.

Q Do you have anything further to add to your testimony?

A No, sir.

MR. CARR: Mr. Examiner, I offer Oil Conservation Commission's Exhibit A.

MR. STAMETS: Without objection Exhibit A will be admitted.

(Whereupon, Exhibit A was
admitted into evidence.)

MR. CARR: I have nothing further.

MR. STAMETS: Any questions of the Witness?
He may be excused. Anything further in this Case?

THE NYE REPORTING SERVICE
STATE-WIDE DEPOSITION NOTARIES
225 JOHNSON STREET
SANTA FE, NEW MEXICO 87501
TEL. (505) 982-0386

The Case will be taken under advisement.

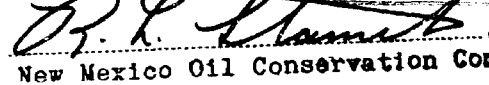
THE NYE REPORTING SERVICE
STATE-WIDE DEPOSITION NOTARIES
225 JOHNSON STREET
SANTA FE, NEW MEXICO 87501
TEL. (505) 982-0386

STATE OF NEW MEXICO)
)
COUNTY OF SANTA FE) SS.

I, RICHARD L. NYE, Court Reporter, do hereby certify that the foregoing and attached Transcript of Hearing before the New Mexico Oil Conservation Commission was reported by me, and the same is a true and correct record of the said proceedings, to the best of my knowledge, skill and ability.


RICHARD L. NYE, Court Reporter

I do hereby certify that the foregoing is a complete record of the proceedings in the Examiner hearing of Case No. 5379, heard by me on 1-8 1975.

 B. L. Starnes, Examiner
New Mexico Oil Conservation Commission

THE NYE REPORTING SERVICE
STATE-WIDE DEPOSITION NOTARIES
225 JOHNSON STREET
SANTA FE, NEW MEXICO 87501
TEL. (505) 982-0386

BEFORE THE OIL CONSERVATION COMMISSION
OF THE STATE OF NEW MEXICO

IN THE MATTER OF THE HEARING
CALLED BY THE OIL CONSERVATION
COMMISSION OF NEW MEXICO FOR
THE PURPOSE OF CONSIDERING:

CASE NO. 5379
Order No. R-4937

THE APPLICATION OF THE OIL CONSERVATION
COMMISSION UPON ITS OWN MOTION FOR AN
ORDER CREATING AND EXTENDING CERTAIN
POOLS IN EDDY AND LEA COUNTIES,
NEW MEXICO.

ORDER OF THE COMMISSION

BY THE COMMISSION:

This cause came on for hearing at 9:00 a.m. on January 8, 1975, at Santa Fe, New Mexico, before Examiner Richard L. Stamets.

NOW, on this 22nd day of January, 1975, the Commission, a quorum being present, having considered the testimony, the record, and the recommendations of the Examiner, and being fully advised in the premises,

FINDS:

(1) That due public notice having been given as required by law, the Commission has jurisdiction of this cause and the subject matter thereof.

(2) That there is need for the creation of a new oil pool in Lea County, New Mexico, for the production of oil from the Paddock formation, said pool to bear the designation of Spencer-Paddock Pool. Said Spencer-Paddock Pool was discovered by the Aztec Oil & Gas Company State DS Well No. 3, located in Unit J of Section 24, Township 17 South, Range 36 East, NMPM. It was completed in the Paddock formation on September 20, 1974. The top of the perforations is at 6614 feet.

(3) That there is need for the creation of a new gas pool in Eddy County, New Mexico, for the production of gas from the Wolfcamp formation, said pool to bear the designation of Avalon-Wolfcamp Gas Pool. Said Avalon-Wolfcamp Gas Pool was discovered by the Hanagan Petroleum Corporation Ocotillo Hills Well No. 1, located in Unit F of Section 21, Township 21 South, Range 26 East, NMPM. It was completed in the Wolfcamp formation on June 24, 1974. The top of the perforations is at 8948 feet.

-2-
Case No. 5379
Order No. R-4937

(4) That there is need for the creation of a new gas pool in Eddy County, New Mexico, for the production of gas from the Morrow formation, said pool to bear the designation of Corral Draw-Morrow Gas Pool. Said Corral Draw-Morrow Gas Pool was discovered by the Mobil Oil Corporation Corral Draw Unit Well No. 1, located in Unit K of Section 14, Township 25 South, Range 29 East, NMPM. It was completed in the Morrow formation on July 22, 1974. The top of the perforations is at 13,621 feet.

(5) That there is need for certain extensions to the West Atoka-Morrow Gas Pool, the Burton Flat-Morrow Gas Pool, the Cemetary-Morrow Gas Pool, the Eagle Creek-San Andres Pool, the East Empire Yates-Seven Rivers Pool, the Grayburg Jackson Pool, the Grayburg-Morrow Gas Pool, the Kennedy Farms-Morrow Gas Pool, the Red Lake Queen Grayburg-San Andres Pool, the Sand Dunes-Cherry Canyon Pool, the Shugart Yates Seven Rivers Queen-Grayburg Pool, and the Winchester-Morrow Gas Pool, all in Eddy County, New Mexico, the North Bagley-Pennsylvanian Pool, the Hobbs-Paddock Pool, the Leamex-Pennsylvanian Pool, the East Lusk-Wolfcamp Pool, the South Salt Lake-Morrow Gas Pool, the Skaggs-Drinkard Pool, the Wantz-Granite Wash Pool, and the Warren-Drinkard Pool, all in Lea County, New Mexico.

IT IS THEREFORE ORDERED:

(a) That a new pool in Lea County, New Mexico, classified as an oil pool for Paddock production, is hereby created and designated as the Spencer-Paddock Pool, consisting of the following described area:

TOWNSHIP 17 SOUTH, RANGE 36 EAST, NMPM
Section 24: SE/4

(b) That a new pool in Eddy County, New Mexico, classified as a gas pool for Wolfcamp production, is hereby created and designated as the Avalon-Wolfcamp Gas Pool, consisting of the following described area:

TOWNSHIP 21 SOUTH, RANGE 26 EAST, NMPM
Section 21: NW/4

(c) That a new pool in Eddy County, New Mexico, classified as a gas pool for Morrow production, is hereby created and designated as the Corral Draw-Morrow Gas Pool, consisting of the following described area:

TOWNSHIP 25 SOUTH, RANGE 29 EAST, NMPM
Section 14: S/2

-3-

Case No. 5379

Order No. R-4937

(d) That the North Bagley-Pennsylvanian Pool in Lea County, New Mexico, as heretofore classified, defined, and described, is hereby extended to include therein:

TOWNSHIP 12 SOUTH, RANGE 33 EAST, NMPM
Section 6: S/2

(e) That the Hobbs-Paddock Pool in Lea County, New Mexico, as heretofore classified, defined, and described, is hereby extended to include therein:

TOWNSHIP 18 SOUTH, RANGE 38 EAST, NMPM
Section 32: NE/4
Section 33: NW/4

(f) That the Leamex-Pennsylvanian Pool in Lea County, New Mexico, as heretofore classified, defined, and described, is hereby extended to include therein:

TOWNSHIP 17 SOUTH, RANGE 33 EAST, NMPM
Section 22: SE/4

(g) That the East Lusk-Wolfcamp Pool in Lea County, New Mexico, as heretofore classified, defined, and described, is hereby extended to include therein:

TOWNSHIP 19 SOUTH, RANGE 32 EAST, NMPM
Section 16: SE/4

(h) That the South Salt Lake-Morrow Gas Pool in Lea County, New Mexico, as heretofore classified, defined, and described, is hereby extended to include therein:

TOWNSHIP 21 SOUTH, RANGE 32 EAST, NMPM
Section 4: Lots 1, 2, 7, and 8

(i) That the Skaggs-Drinkard Pool in Lea County, New Mexico, as heretofore classified, defined, and described, is hereby extended to include therein:

TOWNSHIP 20 SOUTH, RANGE 37 EAST, NMPM
Section 1: E/2

(j) That the Wantz-Granite Wash Pool in Lea County, New Mexico, as heretofore classified, defined, and described, is hereby extended to include therein:

TOWNSHIP 22 SOUTH, RANGE 37 EAST, NMPM
Section 1: SE/4
Section 12: SE/4

-4-

Case No. 5379
Order No. R-4937

(k) That the Warren-Drinkard Pool in Lea County, New Mexico, as heretofore classified, defined, and described, is hereby extended to include therein:

TOWNSHIP 20 SOUTH, RANGE 38 EAST, NMPM
Section 27: W/2 SE/4

(l) That the West Atoka-Morrow Gas Pool in Eddy County, New Mexico, as heretofore classified, defined, and described, is hereby extended to include therein:

TOWNSHIP 17 SOUTH, RANGE 25 EAST, NMPM
Section 35: S/2

TOWNSHIP 18 SOUTH, RANGE 26 EAST, NMPM
Section 7: S/2

(m) That the Burton Flat-Morrow Gas Pool in Eddy County, New Mexico, as heretofore classified, defined, and described, is hereby extended to include therein:

TOWNSHIP 21 SOUTH, RANGE 26 EAST, NMPM
Section 1: Lots 1 through 8

TOWNSHIP 21 SOUTH, RANGE 27 EAST, NMPM
Section 12: W/2

(n) That the Cemetary-Morrow Gas Pool in Eddy County, New Mexico, as heretofore classified, defined, and described, is hereby extended to include therein:

TOWNSHIP 20 SOUTH, RANGE 25 EAST, NMPM
Section 5: N/2

(o) That the Eagle Creek-San Andres Pool in Eddy County, New Mexico, as heretofore classified, defined, and described, is hereby extended to include therein:

TOWNSHIP 17 SOUTH, RANGE 25 EAST, NMPM
Section 13: S/2 NW/4 and W/2 SE/4
Section 15: N/2 SW/4

(p) That the East Empire Yates-Seven Rivers Pool in Eddy County, New Mexico, as heretofore classified, defined, and described, is hereby extended to include therein:

TOWNSHIP 17 SOUTH, RANGE 28 EAST, NMPM
Section 28: SW/4 SE/4 and SE/4 SW/4

Case No. 5379
Order No. R-4937

(q) That the Grayburg Jackson Pool in Eddy County, New Mexico, as heretofore classified, defined, and described, is hereby extended to include therein:

TOWNSHIP 17 SOUTH, RANGE 30 EAST, NMPM
Section 8: S/2 SW/4

(r) That the Grayburg-Morrow Gas Pool in Eddy County, New Mexico, as heretofore classified, defined, and described, is hereby extended to include therein:

TOWNSHIP 17 SOUTH, RANGE 29 EAST, NMPM
Section 33: N/2

(s) That the Kennedy Farms-Morrow Gas Pool in Eddy County, New Mexico, as heretofore classified, defined, and described, is hereby extended to include therein:

TOWNSHIP 17 SOUTH, RANGE 26 EAST, NMPM
Section 27: S/2

(t) That the Red Lake Queen Grayburg-San Andres Pool in Eddy County, New Mexico, as heretofore classified, defined, and described, is hereby extended to include therein:

TOWNSHIP 17 SOUTH, RANGE 27 EAST, NMPM
Section 24: S/2 NW/4

(u) That the Sand Dunes-Cherry Canyon Pool in Eddy County, New Mexico, as heretofore classified, defined, and described, is hereby extended to include therein:

TOWNSHIP 23 SOUTH, RANGE 31 EAST, NMPM
Section 26: E/2 NE/4

(v) That the Shugart Yates Seven Rivers Queen-Grayburg Pool in Eddy County, New Mexico, as heretofore classified, defined, and described, is hereby extended to include therein:

TOWNSHIP 18 SOUTH, RANGE 31 EAST, NMPM
Section 23: SE/4 NW/4

(w) That the Winchester-Morrow Gas Pool in Eddy County, New Mexico, as heretofore classified, defined, and described, is hereby extended to include therein:

TOWNSHIP 20 SOUTH, RANGE 28 EAST, NMPM
Section 1: W/2

IT IS FURTHER ORDERED:

(1) That, pursuant to Section 65-3-14.5, NMSA 1953,

-6-
Case No. 5379
Order No. R-4937


contained in Chapter 271, Laws of 1969, any well which, by virtue of any of the above pool extensions, is subject to pool rules providing for spacing or proration units larger than the one which is presently dedicated thereto, shall have 60 days from the effective date of this order in which to file new Forms C-102 dedicating a standard unit for the pool to said well, or to obtain a non-standard unit approved by the Commission. Pending such compliance, the well shall receive a maximum allowable in the same proportion to a standard allowable for the pool that the acreage dedicated to the well bears to a standard unit for the pool. Failure to file Forms C-102 dedicating a standard unit to the well or to obtain a non-standard unit approved by the Commission within said 60-day period shall subject the well to cancellation of allowable.

(2) That the effective date of this order and all creations and extensions included herein shall be February 1, 1975.

DONE at Santa Fe, New Mexico, on the day and year hereinabove designated.

STATE OF NEW MEXICO
OIL CONSERVATION COMMISSION

I. R. TRUJILLO, Chairman



Phil R. Lucero
PHIL R. LUCERO, Member

A. L. Porter, Jr.
A. L. PORTER, Jr., Member & Secretary

S E A L

dr/

Memo.

From

IDA RODRIGUEZ

Secretary to Director

To Mr. Ulvog

Need this nomenclature around
December 13th so it can be advertised
for the January 8th examiner hearing.

Thank you.

11-21-74

If the 3 under paragraph f
can be changed to Set 2
(or dropped) that will be OK.

cu

Wm. J. [unclear]

Jan 8-1975

In the matter of the application of the Oil Conservation Commission of New Mexico upon its own motion for an order for the creation of a new pool in Lea County, New Mexico, and the extension of certain existing pools in Lea and Roosevelt Counties, New Mexico, and giving notice to all persons and parties interested in the subject matter thereof to appear and show cause why such creations and extensions should not be made.

a) CREATE A new pool in Lea County, New Mexico, classified as an oil pool for Paddock production and designated as the Spencer-Paddock Pool. The discovery well is Aztec Oil & Gas Company, State DS Well No. 3 located in Unit J of Section 24, Township 17 South, Range 36 East, NMPM. Said pool ~~described as:~~ *which comprise:*

*insert
b to*
TOWNSHIP 17 SOUTH, RANGE 36 EAST, NMPM
SECTION 24: SE/4

b) EXTEND the North Bagley-Pennsylvanian Pool in Lea County, New Mexico, to include therein:

TOWNSHIP 12 SOUTH, RANGE 33 EAST, NMPM
SECTION 6: SE/4

c) EXTEND the Hobbs-Paddock Pool in Lea County, New Mexico, to include therein:

TOWNSHIP 18 SOUTH, RANGE 38 EAST, NMPM
SECTION 32: NE/4
SECTION 33: NW/4

d) EXTEND the Leamex-Pennsylvanian Pool in Lea County, New Mexico, to include therein:

TOWNSHIP 17 SOUTH, RANGE 33 EAST, NMPM
SECTION 22: SE/4

e) EXTEND the East Lusk-Wolfcamp Pool in Lea County, New Mexico, to include therein:

TOWNSHIP 19 SOUTH, RANGE 32 EAST, NMPM
SECTION 16: SE/4

f) EXTEND the South Salt Lake-Morrow Gas Pool in Lea County, New Mexico, to include therein:

TOWNSHIP 21 SOUTH, RANGE 32 EAST, NMPM
SECTION 4: Lots 1, 2, 7 and 8

g) EXTEND the Skaggs-Drinkard Pool in Lea County, New Mexico, to include therein.

TOWNSHIP 20 SOUTH, RANGE 37 EAST, NMPM
SECTION 1: E/2

~~h) EXTEND the Todd-Wolfcamp Pool in Roosevelt County, New Mexico, to include therein:~~

~~TOWNSHIP 7 SOUTH, RANGE 35 EAST, NMPM
SECTION 27: NE/4~~

*Drop this
extension
till we have some
more in Roosevelt
County.*

- (b) i) EXTEND the Wantz-Granite Wash Pool in Lea County, New Mexico, to include therein:

TOWNSHIP 22 SOUTH, RANGE 37 EAST, NMPM
SECTION 1: SE/4

- (b) j) EXTEND the Warren-Drinkard Pool in Lea County, New Mexico, to include therein:

TOWNSHIP 20 SOUTH, RANGE 38 EAST, NMPM
SECTION 27: W/2 SE/4

- CASE 5396: Application of Continental Oil Company for salt water disposal, Lea County, New Mexico. Applicant, in the above-styled cause, seeks authority to convert its Lynn A Well No. 5, located in Unit A of Section 28, Township 23 South, Range 37 East, Jalmat and Langlie-Mattix Pools, Lea County, New Mexico, to dispose of produced salt water into the Seven Rivers formation through perforations in the overall interval from 3470 to 3679 feet.
- CASE 5397: Application of Cities Service Oil Company for pool creation and special pool rules, Eddy County, New Mexico. Applicant, in the above-styled cause, seeks the creation of a new gas pool for Wolfcamp production for its Government T Well No. 1 located in Unit C of Section 14, Township 20 South, Range 28 East, Eddy County, New Mexico, and the promulgation of temporary special pool rules therefor, including a provision for 320-acre spacing and proration units.
- CASE 5398: Application of Pennzoil United, Inc., for downhole commingling, Eddy County, New Mexico. Applicant, in the above-styled cause, seeks approval for the downhole commingling of Atoka and Morrow production in the wellbore of its Mobil 12 Federal Well No. 1, located in Unit B of Section 12, Township 23 South, Range 26 East, South Carlsbad Field, Eddy County, New Mexico.
- CASE 5399: Application of Coastline Petroleum Company, Inc., for downhole commingling, San Juan County, New Mexico. Applicant, in the above-styled cause, seeks approval for the downhole commingling of undesignated Gallup and Basin-Dakota gas production in the wellbore of its Schalk 94 Well No. 1, located in Unit A of Section 26, Township 32 North, Range 8 West, San Juan County, New Mexico.
- CASE 5400: Application of Twinlakes Oil Company for amendment of special pool rules, Chaves County, New Mexico. Applicant, in the above-styled cause, seeks amendment of the special rules and regulations for the Twin Lakes-San Andres Pool, Chaves County, New Mexico, to permit the drilling of oil wells on gas proration units, the simultaneous dedication of acreage to oil and gas wells, and to limit production from such wells.
- CASE 5379: Southeastern New Mexico nomenclature case calling for the creation and extension of certain pools in Lea and Eddy Counties, New Mexico:
- (a) Create a new pool in Lea County, New Mexico, classified as an oil pool for Paddock production and designated as the Spencer-Paddock Pool. The discovery well is the Aztec Oil & Gas Company State DS Well No. 3 located in Unit J of Section 24, Township 17 South, Range 36 East, NMPM. Said pool would comprise:

TOWNSHIP 17 SOUTH, RANGE 36 EAST, NMPM
Section 24: SE/4

(Case 5379 continued from Page 5)

(b) Create a new pool in Eddy County, New Mexico, classified as a gas pool for Wolfcamp production and designated as the Avalon-Wolfcamp Gas Pool. The discovery well is the Hanagan Petroleum Corporation Ocotillo Hills Well No. 1 located in Unit F of Section 21, Township 21 South, Range 26 East, NMPM. Said pool would comprise:

TOWNSHIP 21 SOUTH, RANGE 26 EAST, NMPM
Section 21: NW/4

(c) Create a new pool in Eddy County, New Mexico, classified as a gas pool for Morrow production and designated as the Corral Draw-Morrow Gas Pool. The discovery well is the Mobil Oil Corporation Corral Draw Unit Well No. 1 located in Unit K of Section 14, Township 25 South, Range 29 East, NMPM. Said pool would comprise:

TOWNSHIP 25 SOUTH, RANGE 29 EAST, NMPM
Section 14: S/2

(d) Extend the North Bagley-Pennsylvanian Pool in Lea County, New Mexico, to include therein:

TOWNSHIP 12 SOUTH, RANGE 33 EAST, NMPM
Section 6: SE/4

(e) Extend the Hobbs-Paddock Pool in Lea County, New Mexico, to include therein:

TOWNSHIP 18 SOUTH, RANGE 38 EAST, NMPM
Section 32: NE/4
Section 33: NW/4

(f) Extend the Leamex-Pennsylvanian Pool in Lea County, New Mexico, to include therein:

TOWNSHIP 17 SOUTH, RANGE 33 EAST, NMPM
Section 22: SE/4

(g) Extend the East Lusk-Wolfcamp Pool in Lea County, New Mexico, to include therein:

TOWNSHIP 19 SOUTH, RANGE 32 EAST, NMPM
Section 16: SE/4

(h) Extend the South Salt Lake-Morrow Gas Pool in Lea County, New Mexico, to include therein:

TOWNSHIP 21 SOUTH, RANGE 32 EAST, NMPM
Section 4: Lots 1, 2, 7, and 8

(i) Extend the Skaggs-Drinkard Pool in Lea County, New Mexico, to include therein:

TOWNSHIP 20 SOUTH, RANGE 37 EAST, NMPM
Section 1: E/2

(j) Extend the Wantz-Granite Wash Pool in Lea County, New Mexico, to include therein:

TOWNSHIP 22 SOUTH, RANGE 37 EAST, NMPM
Section 1: SE/4

(k) Extend the Warren-Drinkard Pool in Lea County, New Mexico, to include therein:

TOWNSHIP 20 SOUTH, RANGE 38 EAST, NMPM
Section 27: W/2 SE/4

(l) Extend the West Atoka-Morrow Gas Pool in Eddy County, New Mexico, to include therein:

TOWNSHIP 17 SOUTH, RANGE 25 EAST, NMPM
Section 35: S/2

TOWNSHIP 18 SOUTH, RANGE 26 EAST, NMPM
Section 7: S/2

(m) Extend the Burton Flat-Morrow Gas Pool in Eddy County, New Mexico, to include therein:

TOWNSHIP 21 SOUTH, RANGE 26 EAST, NMPM
Section 1: Lots 1 through 8

TOWNSHIP 21 SOUTH, RANGE 27 EAST, NMPM
Section 12: W/2

(n) Extend the Cemetary-Morrow Gas Pool in Eddy County, New Mexico, to include therein:

TOWNSHIP 20 SOUTH, RANGE 25 EAST, NMPM
Section 5: N/2

(o) Extend the Eagle Creek-San Andres Pool in Eddy County, New Mexico, to include therein:

TOWNSHIP 17 SOUTH, RANGE 25 EAST, NMPM
Section 13: S/2 NW/4 and W/2 SE/4
Section 15: N/2 SW/4

(p) Extend the East Empire Yates-Seven Rivers Pool in Eddy County, New Mexico, to include therein:

TOWNSHIP 17 SOUTH, RANGE 28 EAST, NMPM
Section 28: SW/4 SE/4 and SE/4 SW/4

(q) Extend the Grayburg Jackson Pool in Eddy County, New Mexico, to include therein:

TOWNSHIP 17 SOUTH, RANGE 30 EAST, NMPM
Section 8: S/2 SW/4

(r) Extend the Grayburg-Morrow Gas Pool in Eddy County, New Mexico, to include therein:

TOWNSHIP 17 SOUTH, RANGE 29 EAST, NMPM
Section 33: N/2

(s) Extend the Kennedy Farms-Morrow Gas Pool in Eddy County, New Mexico, to include therein:

TOWNSHIP 17 SOUTH, RANGE 26 EAST, NMPM
Section 27: S/2

(t) Extend the Red Lake Queen-Grayburg-San Andres Pool in Eddy County, New Mexico, to include therein:

TOWNSHIP 17 SOUTH, RANGE 27 EAST, NMPM
Section 24: S/2 NW/4

(u) Extend the Sand Dunes-Cherry Canyon Pool in Eddy County, New Mexico, to include therein:

TOWNSHIP 23 SOUTH, RANGE 31 EAST, NMPM
Section 26: E/2 NE/4

(v) Extend the Shugart Yates-Seven Rivers-Queen-Grayburg Pool in Eddy County, New Mexico, to include therein:

TOWNSHIP 18 SOUTH, RANGE 31 EAST, NMPM
Section 23: SE/4 NW/4

(w) Extend the Winchester-Morrow Gas Pool in Eddy County, New Mexico, to include therein:

TOWNSHIP 20 SOUTH, RANGE 28 EAST, NMPM
Section 1: W/2

5379

Oil Conservation Commission
Artesia, New Mexico
District II

NOMENCLATURE ADVERTISEMENT FOR JANUARY, 1975

C = Creation
EX = Extension

COUNTY		POOL NAME	DESCRIPTION	CAUSE
Eddy	C	Avalon-Wolfcamp Gas	T-21S-R26E Sec.21: NW/4	Hanagan Petr. Corp. Ocotillo Hills #1-F 21-21-26
Eddy	C	Corral Draw-Morrow Gas	T-25S-R29E Sec.14: S/2	Mobil Oil Corp. Corral Draw Unit #1-K 14-25-29
Eddy	EX	West Atoka-Morrow Gas	T-17S-R25E Sec.35: S/2 T-18S-R26E Sec.7: S/2	Yates Petr. Corp. Powell DG Com #1-O 35-17-25 Vandiver DO Com #1-N 7-18-26
Chaves	EX	Buffalo Valley Penn. Gas	T-15S-R27E Sec.24: S/2 Sec.25: All	Depco, Inc. Toles Federal #1-I 25-15-27
<i>AM</i> Eddy	EX	Burton Flat-Morrow Gas	T-21S-R26E Sec.1: lots 1 through 8 T-21S-R27E Sec.12: W/2	David Fasken El Paso Fed. #3-H, 1-21-26 The Superior Oil Co. Government D Com #2-E 12-21-27
<i>M</i> Eddy	EX	Cemetery-Morrow Gas	T-20S-R25E Sec.5: N/2	Mark Prod. Co., S.P. Johnson Com #1-G 5-20-25
<i>O</i> Eddy	EX	Eagle Creek-San Andres	T-17S-R25E Sec.13: S/2 NW/4 & W/2 SE/4 Sec.15: N/2 SW/4	Yates Petr. Corp. Yates Fee DT #1-E 13-17-25 Achen Frey DM #5-J 13-17-25 Federal CB #2-K, 15-17-25
<i>F</i> Eddy	EX	East Empire Yates- Seven Rivers	T-17S-R28E Sec.28: SW/4 SE/4 & SE/4 SW/4	Marbob Energy Corp. Delhi State #1-N 28-17-28
<i>G</i> Eddy	EX	Grayburg Jackson	T-17S-R30E Sec.8: S/2 SW/4	Windfohr Oil Co. Gissler B #13-M 8-17-30
<i>H</i> Eddy	EX	Grayburg-Morrow Gas	T-17S-R29E Sec.33: N/2	Tenneco Oil Co. Federal 33 Com #1-C 33-17-29
Eddy	EX	Kennedy Farms- Morrow Gas	T-17S-R26E Sec.27: S/2	Hanson Oil Corp. Big Buck Pounds Com #1-I, 27-17-26
<i>L</i> Eddy	EX	Red Lake Q-G-SA	T-17S-R27E Sec.24: S/2 NW/4	Leonard Latch Berry #27-E, 24-17-27

Spill on

See page 5379

<u>COUNTY</u>		<u>POOL</u>	<u>DESCRIPTION</u>	<u>CAUSE</u>
Eddy	EX	Sand Dunes-Cherry Canyon	T-23S-R31E Sec.26: E/2 NE/4	Texas American Oil Corp. Todd 26 Federal #6-A 26-23-31
Eddy	EX	Shugart Y-SR-Q-G <i>Spill out</i>	T-18S-R31E Sec.23: SE/4 NW/4	Atlantic Richfield Co. Panco Fed. #4-F, 23-18-31
Eddy	EX	Winchester-Morrow Gas	T-20S-R28E Sec.1: W/2	Estoril Producing Corp. Shell Federal #1-E 1-20-28

Xc: Carl Ulvog, Santa Fe, N. M.
John Runyan, Hobbs, N. M.

12-3-74

NEW POOLS

- a) It is recommended that a new oil pool be created and designated as the SPENCER-PADDOCK Pool.

Vertical limits to be the Paddock formation and the horizontal limits should be as follows: As shown in Paragraph (a), Exhibit I

Discovery well was Aztec Oil & Gas Company - State DS #3 located in Unit I Section 24 Township 17S Range 36E and was completed on September 20, 1974. Top of perforations is at 6614 feet.

- b) It is recommended that a new gas pool be created and designated as the AVALON-WOLFCAMP GAS Pool.

Vertical limits to be the Wolfcamp formation and the horizontal limits should be as follows: As shown in Paragraph (b), Exhibit I

Discovery well was Hanagan Petroleum Corporation - Ocotillo Hills #1 located in Unit F Section 21 Township 21S Range 26E and was completed on June 24, 1974. Top of perforations is at 8948 feet.

- c) It is recommended that a new gas pool be created and designated as the CORRAL DRAW-MORROW GAS Pool.

Vertical limits to be the Morrow formation and the horizontal limits should be as follows: As shown in Paragraph (c), Exhibit I

Discovery well was Mobil Oil Corporation - Corral Draw Unit #1 located in Unit K Section 14 Township 25S Range 29E and was completed on July 22, 1974. Top of perforations is at 13,621 feet.

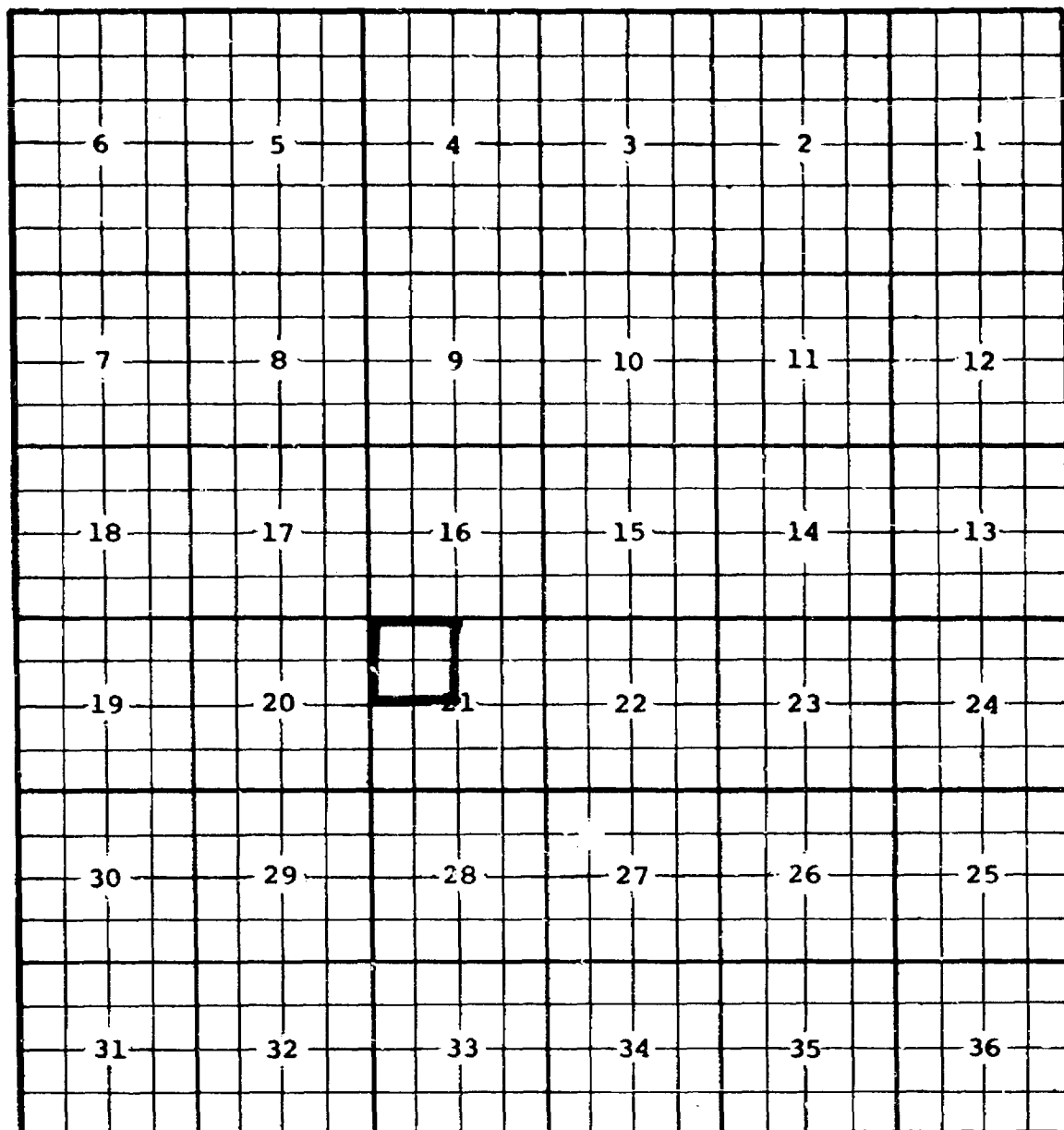
TOWNSHIP 17 South			RANGE 36 East			NMPM		
6	5	4	3	2	1			
7	8	9	10	11	12			
18	17	16	15	14	13			
19	20	21	22	23	24			
30	29	28	27	26	25			
31	32	33	34	35	36			

PURPOSE: One completed oil well capable of producing.
AZTEC OIL & GAS COMPANY - State DS #3 in Unit I of Section 24-17-36.
 Completed in Paddock on September 20, 1974. Top of Perforations 6614'.
 Proposed pool boundary colored in red. SECTION 24: SE/4

CASE 5379: (b) CREATION OF A NEW GAS POOL.

COUNTY Eddy POOL Avalon-Wolfcamp Gas

TOWNSHIP 21S RANGE 26E NMFM



Purpose: One completed gas well capable of producing.

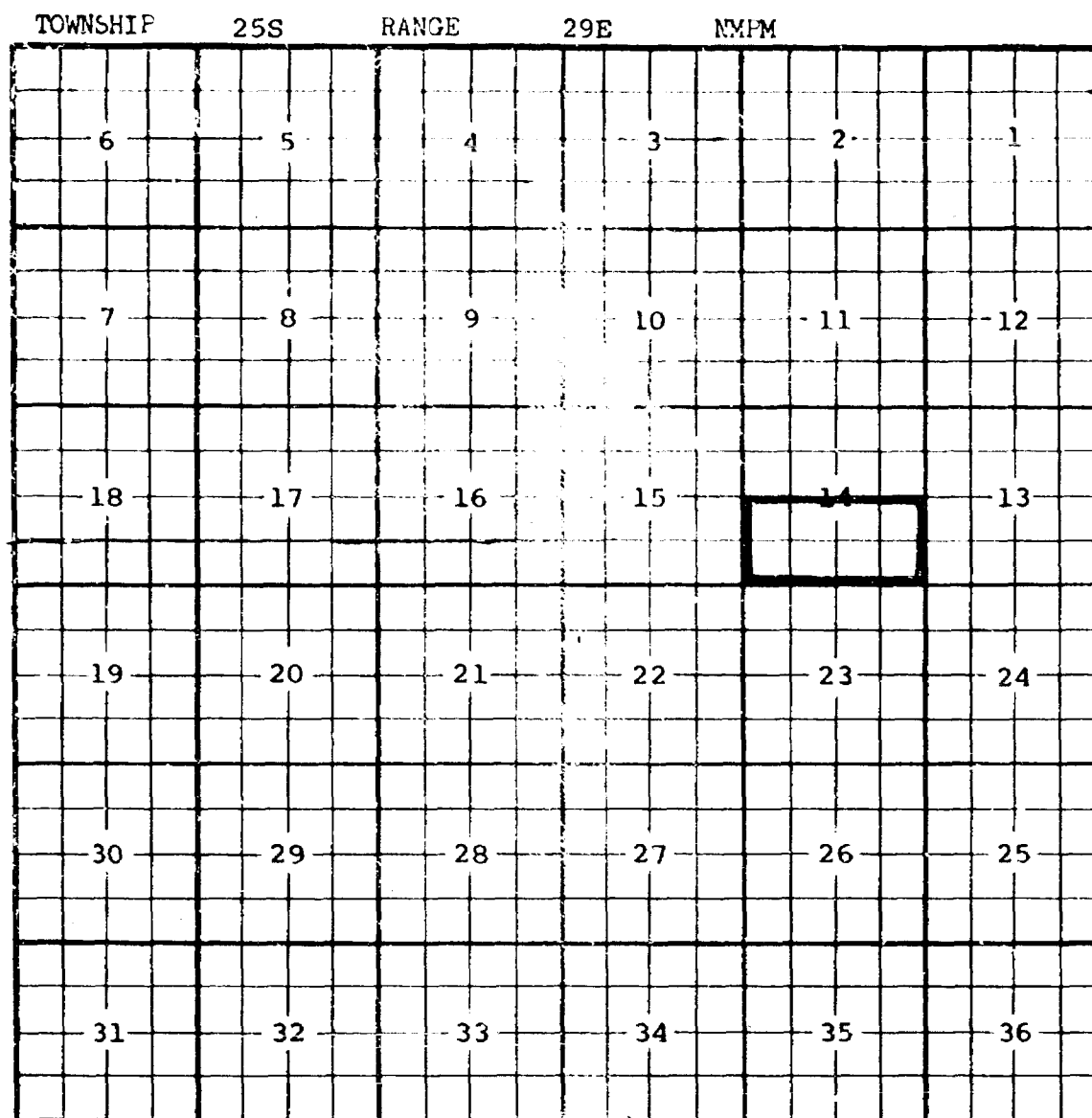
Discovery well: Hanagan Petr. Corp. Ocotillo Hills #1-F, 21-21-26
Comp. 6-24-74, through Wolfcamp Perfs from 8948-68'.

Proposed pool boundary outlined in blue.

Sec. 21: NW/4

CASE 5379: (c) CREATION OF A NEW GAS POOL

COUNTY Eddy POOL Corral Draw-Morrow Gas

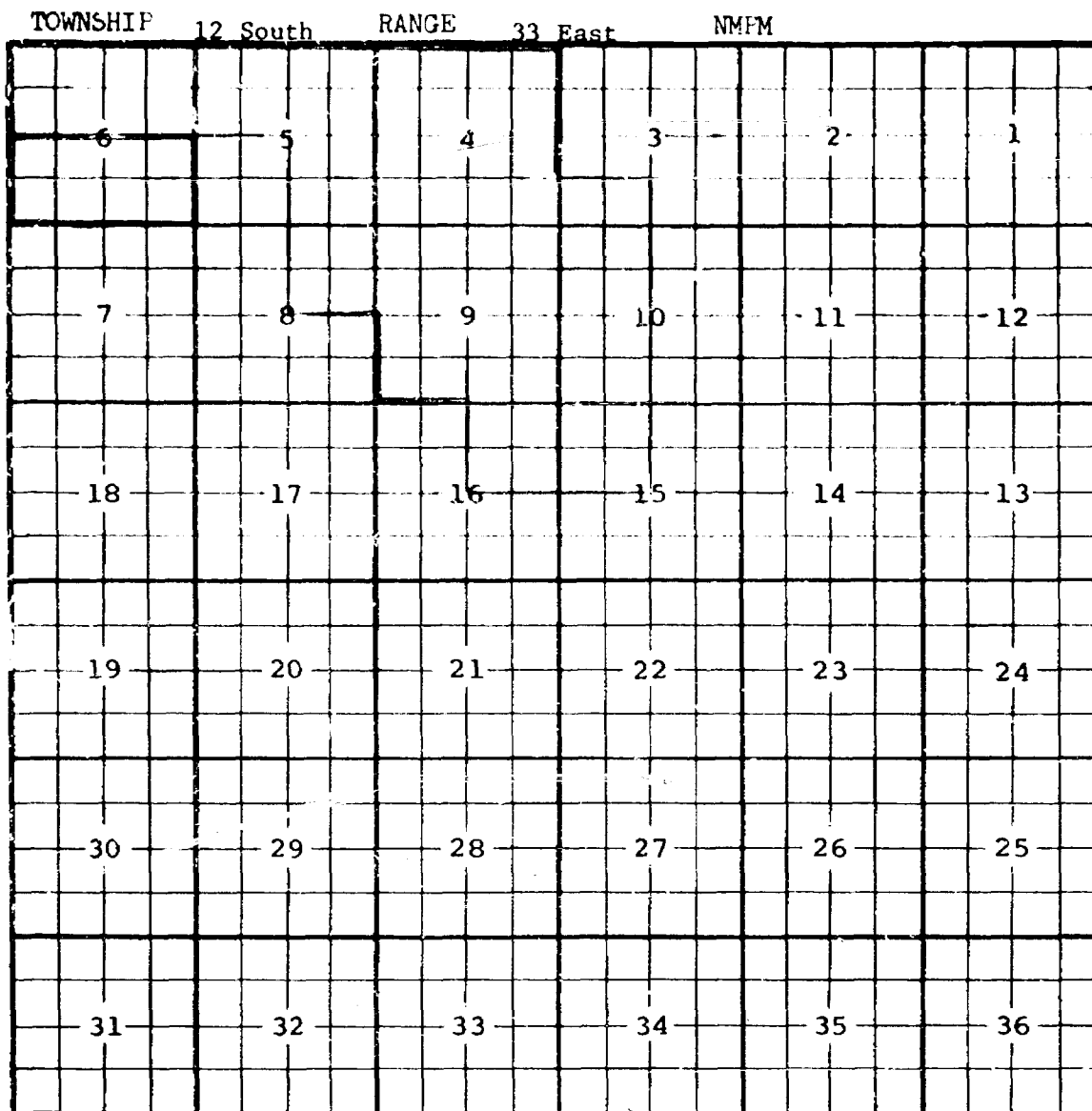


Purpose: One completed gas well capable of producing.

Discovery well: Mobil Oil Corp., Corral Draw Unit #1-K, 14-25-29
Completed 7-22-74, through Morrow Perfs from 13621-702'.

Proposed pool boundary outlined in blue.

Sec. 14: S/2



PURPOSE: One completed oil well capable of producing.

BTA OIL PRODUCERS - Hugh 689=C #1 in Unit I of Section 6-12-33. Completed in Pennsylvanian on October 28, 1974. Top of Perforations 9225'.

ADDITION--BTA OIL PRODUCERS - Hugh 689-C #2 in Unit K of Section 6-12-33. Completed in Pennsylvanian on December 1, 1974. Top of Perforations 9410'. Pool boundary colored in red.

Proposed pool extensions colored in green. SECTION 6: SE/4

ADDITION--SECTION 6: SW/4

CASE 5379: (e) EXTENSION OF AN EXISTING OIL POOL

COUNTY LEA POOL HOBBS-PADDOCK

TOWNSHIP			18 South			RANGE			38 East			NMPM		
6			5			4			3			2		1
7			8			9			10			11		12
18			17			16			15			14		13
19			20			21			22			23		24
30			29			28			27			26		25
31			32			33			34			35		36

PURPOSE: One completed oil well capable of producing.

SHELL OIL COMPANY - State B #5 in Unit D of Section 33-18-38. Completed in Paddock on October 1, 1974. Top of Perforations 5389'.

Pool boundary colored in red.

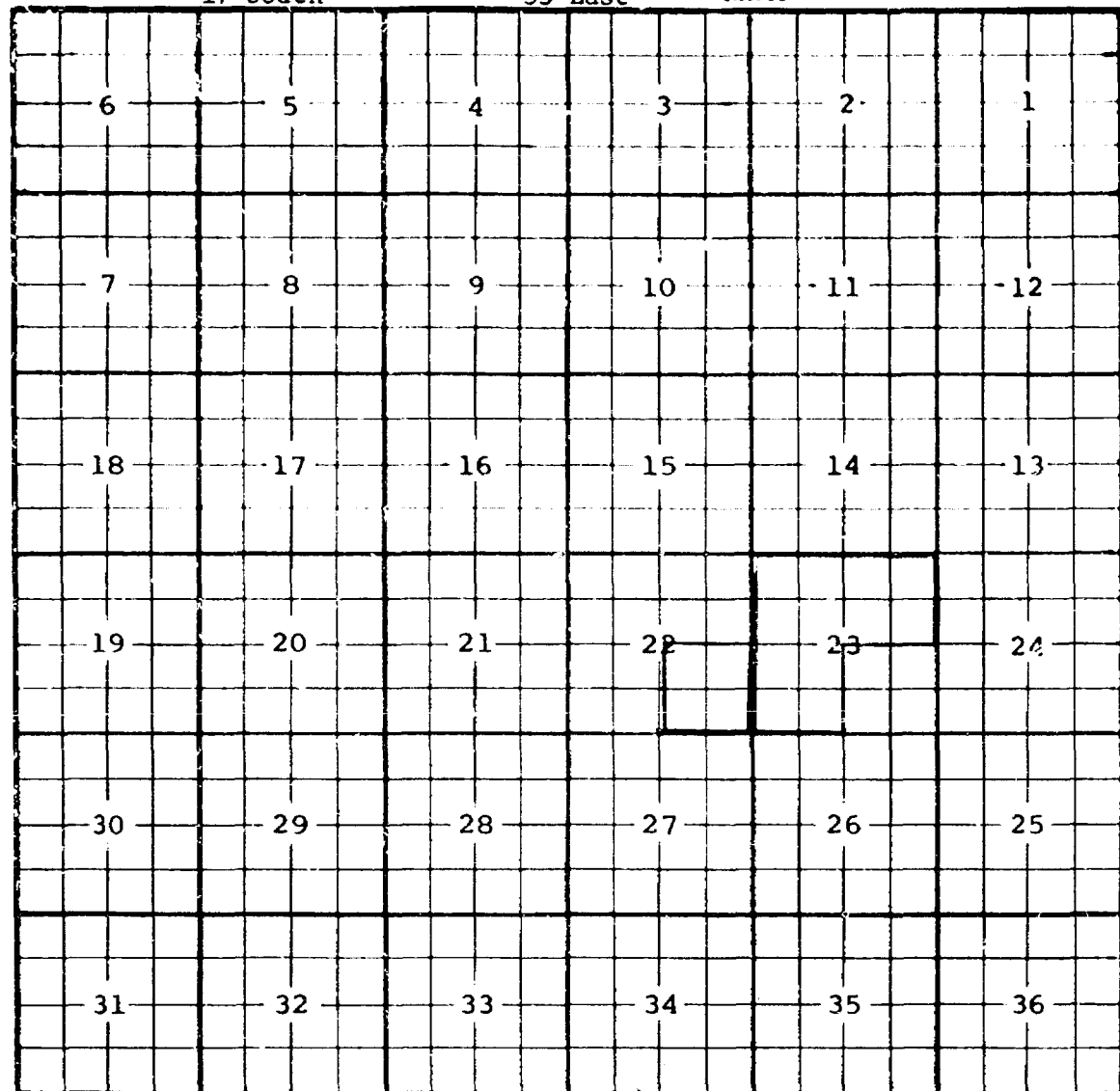
Proposed pool extensions colored in green. SECTION 32: NE/4

SECTION 33: NW/4

CASE 5379: (f) EXTENSION OF AN EXISTING OIL POOL

COUNTY LEA POOL LEAMEX-PENNSYLVANIAN

TOWNSHIP 17 South RANGE 33 East NMFM



PURPOSE: One completed oil well capable of producing.

KIRBY PETROLEUM COMPANY - State #1 in Unit I of Section 22-17-33. Completed in Pennsylvanian on October 4, 1974. Top of Perforations 11,340'.

Pool boundary colored in red.

Proposed pool extension colored in green. SECTION 22: SE/4

A 6x6 grid with numbers 1 through 36. The numbers are arranged in a boustrophedon pattern: Row 1 (left to right): 6, 5, 4, 3, 2, 1; Row 2 (left to right): 7, 8, 9, 10, 11, 12; Row 3 (right to left): 18, 17, 16, 15, 14, 13; Row 4 (left to right): 19, 20, 21, 22, 23, 24; Row 5 (right to left): 30, 29, 28, 27, 26, 25; Row 6 (left to right): 31, 32, 33, 34, 35, 36. A path is highlighted with thick black lines, starting at cell 16 and ending at cell 15. The path consists of a horizontal line from 16 to 15 and a vertical line from 15 to the cell below it (22).

Proposed pool extension colored in green. SECTION 16: SE/4

CASE 5379: (h) EXTENSION OF AN EXISTING GAS POOL
COUNTY LEA POOL SOUTH SALT LAKE-MORROW GAS

TOWNSHIP	21 South	RANGE	32 East	NMFM		
	6	5	4	3	2	1
	7	8	9	10	11	12
	18	17	16	15	14	13
	19	20	21	22	23	24
	30	29	28	27	26	25
	31	32	33	34	35	36

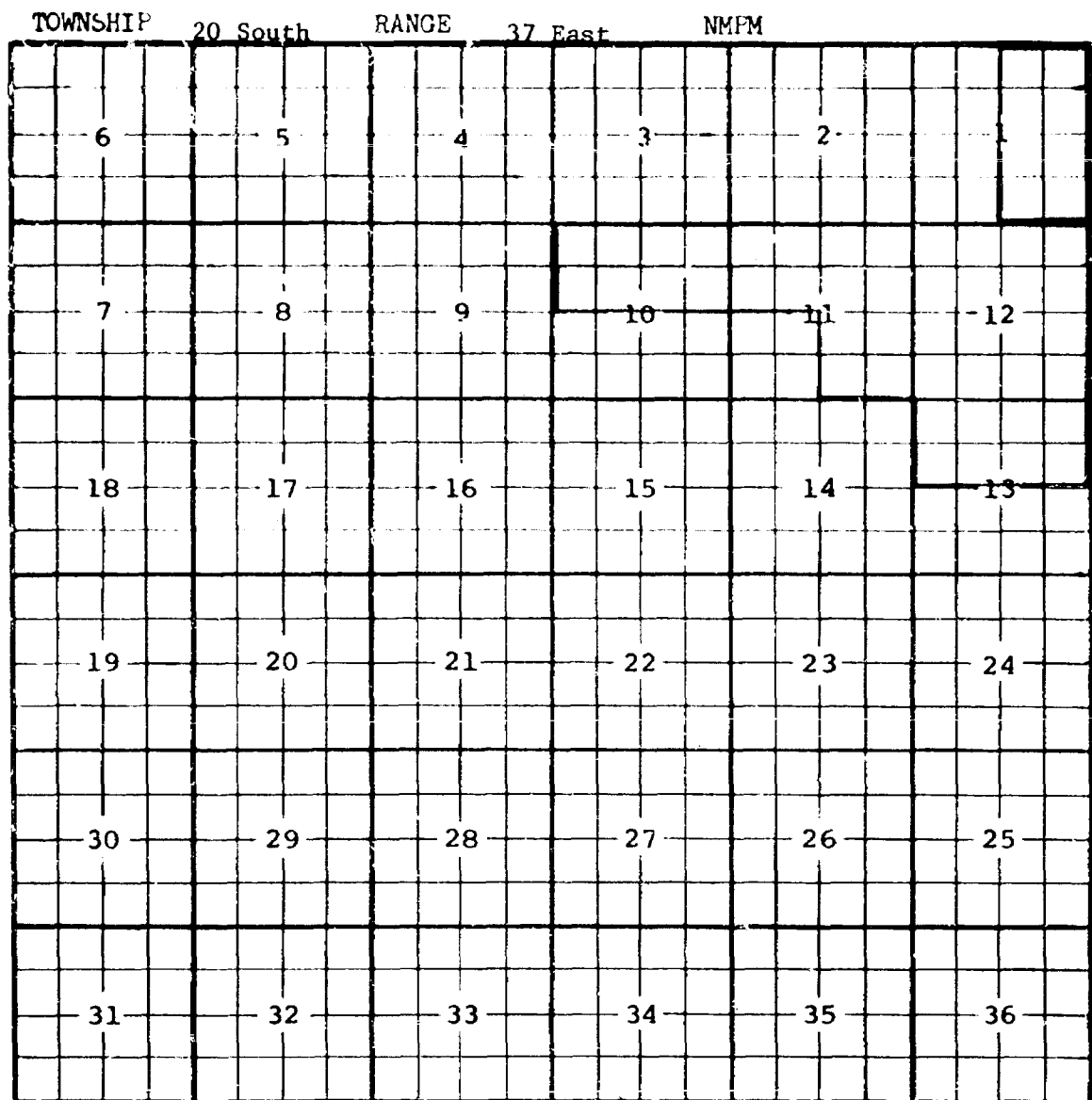
PURPOSE: Extended to include all dedicated acreage.

Pool boundary colored in red.

Proposed pool extension colored in green. SECTION 4: Lots 1, 2, 7 and 8

CASE 5379: (1) EXTENSION OF AN EXISTING OIL POOL

COUNTY LEA POOL SKAGGS-DRINKARD



PURPOSE: One completed oil well capable of producing.

KIRBY PETROLEUM COMPANY - Mary B. Weir #1 in Unit B of Section 1-20-37.

Completed in Drinkard on August 16, 1974. Top of Perforations 6864'.

Pool boundary colored in red.

Proposed pool extension colored in green. SECTION 1: E/2

COUNTY LEA POOL WANTZ-GRANITE WASH

TOWNSHIP	22 South	RANGE	37 East	NMPM
6	5	4	3	2
7	8	9	10	11
18	17	16	15	14
19	20	21	22	23
30	29	28	27	26
31	32	33	34	35
				36

PURPOSE: One completed oil well capable of producing.

GULF OIL CORPORATION - Alice Paddock #6 in Unit O of Section 1-22-37.
Completed in Granite Wash on September 8, 1974. Top of Perforations
7423'.

ADDITION--SOHIO PETROLEUM COMPANY - Hinton #14 in Unit J of Section 12-22-
37. Completed in Granite Wash on December 1, 1974. Top of Perforations
7233'.

Pool boundary colored in red.

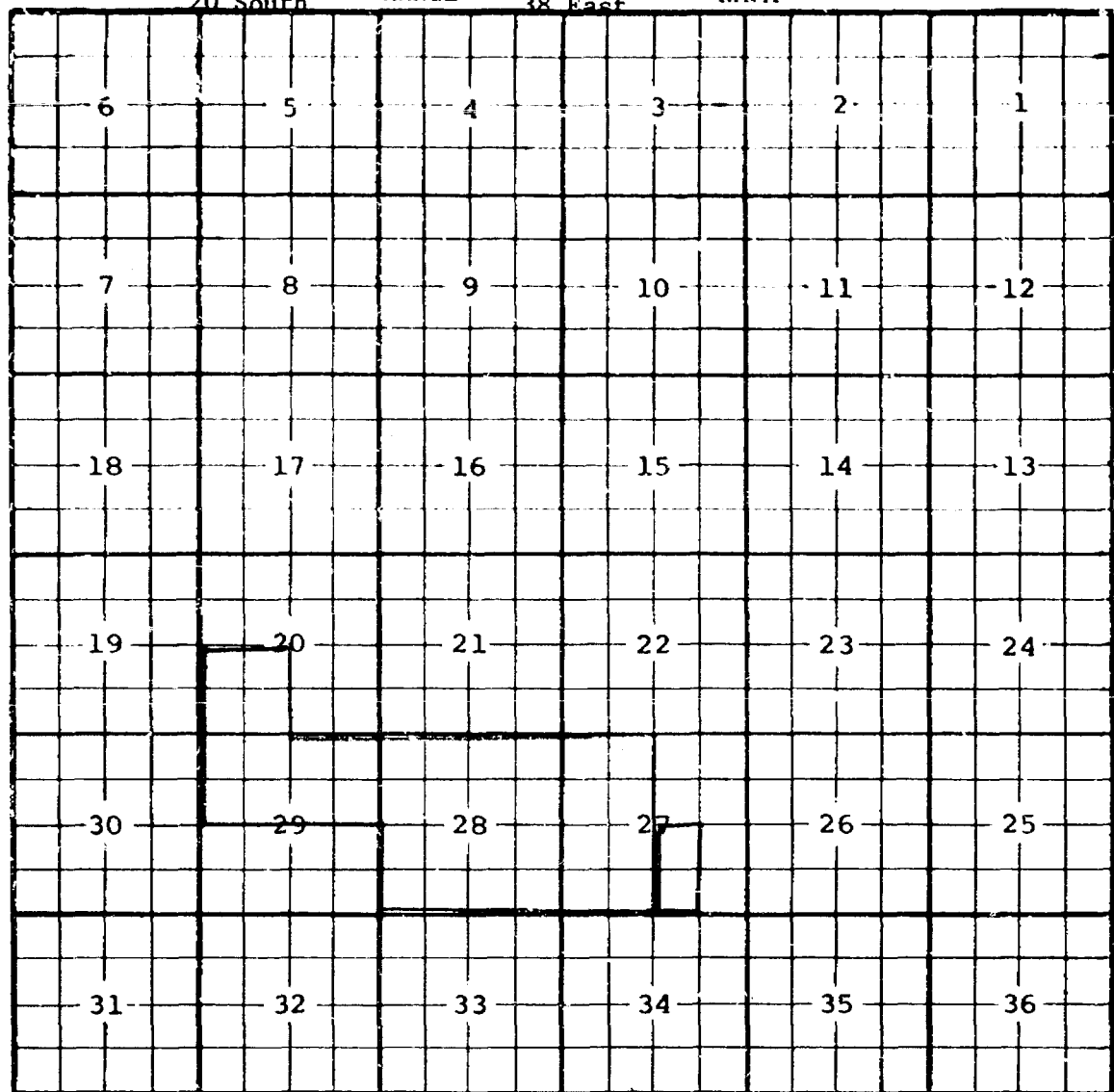
Proposed pool extensions colored in green. SECTION 1: SE/4

ADDITION---SECTION 12: SE/4

CASE 5379: (k) EXTENSION OF AN EXISTING OIL POOL

COUNTY LEA POOL WARREN-DRINKARD

TOWNSHIP 20 South RANGE 38 East NMPM



PURPOSE: One completed oil well capable of producing.

CONTINENTAL OIL COMPANY - Warren Unit #31 in Unit 0 of Section 27-20-38.

Completed in Drinkard on October 5, 1974. Top of Perforations 6811'.

Pool boundary colored in red.

Proposed pool extension colored in green. SECTION 27: W/2 SE/4

COUNTY Eddy POOL West Atoka-Morrow Gas

TOWNSHIP 17S RANGE 25E NMFM

6	5	4	3	2	1
7	8	9	10	11	12
18	17	16	15	14	13
19	20	21	22	23	24
30	29	28	27	26	25
31	32	33	34	35	36

Purpose: One completed gas well capable of producing.

Operator Lease # & Ut. S.T.R. Comp. Form. TOP
 Yates Pet. Corp. Powell DG Com #1-Q, 35-17-25 8-23-74 Morrow 8365'

Pool boundary outlined in red.

Proposed extension outlined in blue.

Sec. 35: S/2

COUNTY Eddy

POOL

West Atoka-Morrow Gas

TOWNSHIP

185

RANGE

26E

NMFM

A 6x6 grid with numbered squares 1 through 36. The grid is divided into four 3x3 quadrants by a horizontal line between rows 3 and 4, and a vertical line between columns 3 and 4. The numbering is as follows:

6	5	4	3	2	1
7	8	9	10	11	12
18	17	16	15	14	13
19	20	21	22	23	24
30	29	28	27	26	25
31	32	33	34	35	36

A thick black line outlines a path starting at square 7, going down to 18, then right to 19, and finally down to 30.

Purpose: One completed gas well capable of producing.

Operator

Lease

& Ut.

S.T.R.

Comp.

Form.

TOP

Yates Petr. Corp. Vandiver DO Com #1-N 7-18-26 10-20-74 Morrow 8654'

Pool boundary outlined in red.

Proposed extension outlined in blue.

Sec. 7: S/2

COUNTY	Eddy	POOL	Burton Flat-Morrow Gas
--------	------	------	------------------------

TOWNSHIP 21S RANGE 26E NMPM

Purpose: One completed gas well capable of producing.

<u>Operator</u>	<u>Lease</u>	<u># & Ut.</u>	<u>S.T.R.</u>	<u>Comp.</u>	<u>Form.</u>
David Fasken	El Paso Fed.	3-H	1-21-26	10-11-74	Morrow

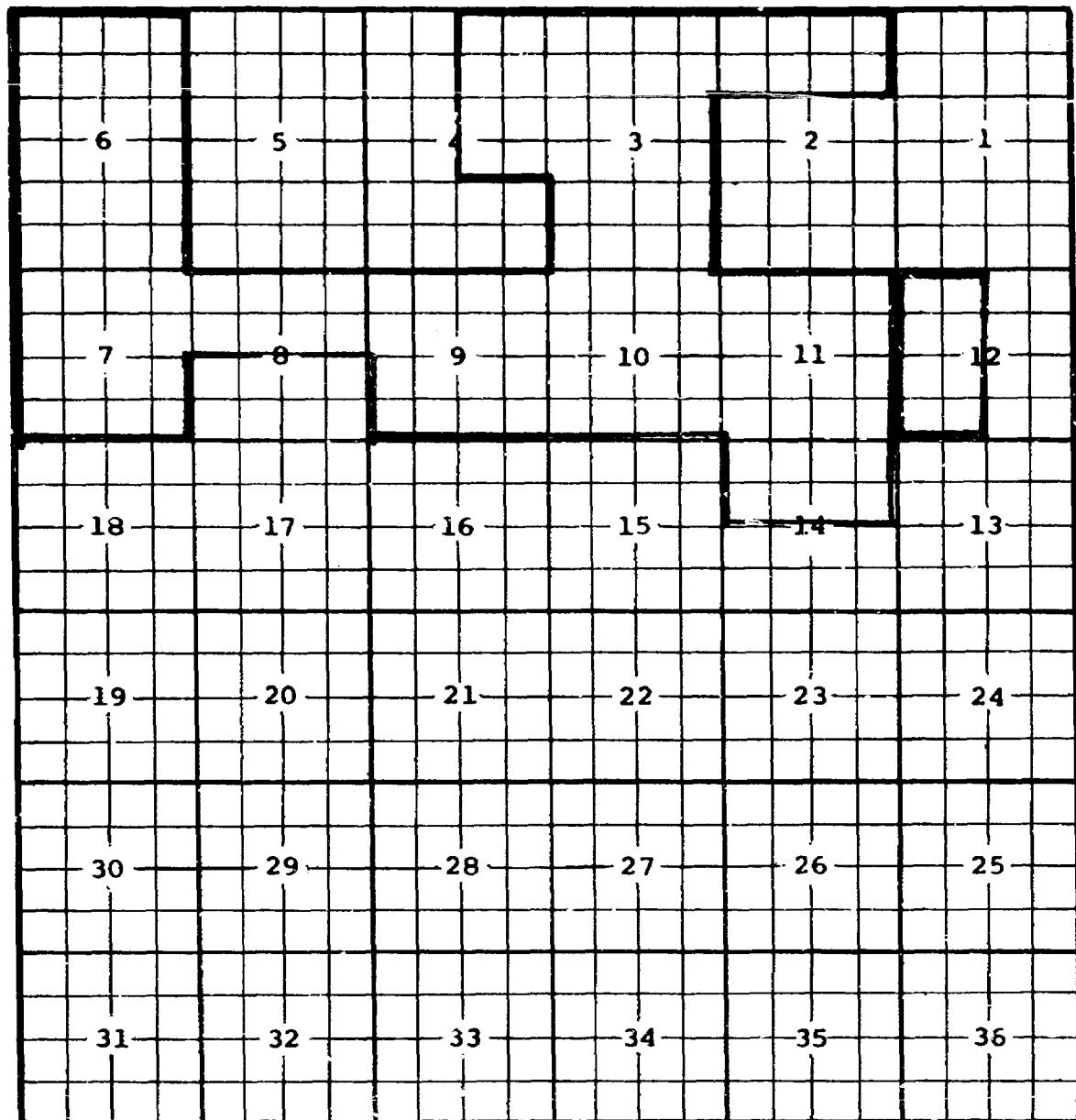
Pool boundary outlined in red.

Proposed extension outlined in blue.

Sec. 1: lots 1 through 8

COUNTY Eddy POOL Burton Flat-Morrow Gas

TOWNSHIP 21S RANGE 27E NMPM



Purpose: One completed gas well capable of producing.

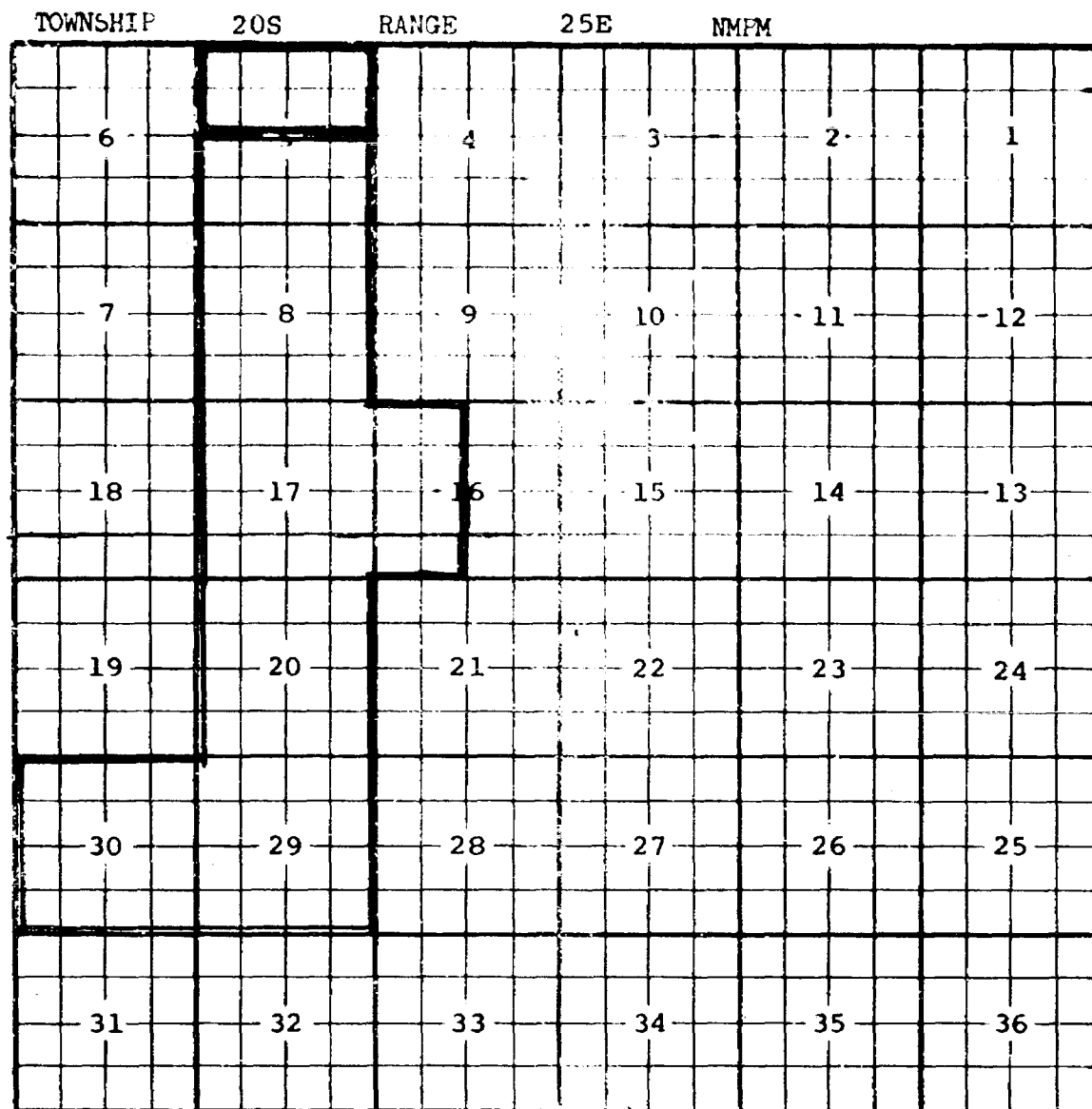
Operator _____ Lease _____ # & Ut. S.T.R. Comp.
 The Superior Oil Co. Government D Com #2-E 12-21-27 11-14-74
 Form TOP
 Morrow 11429'

Pool boundary outlined in red.

Proposed extension outlined in blue.

Sec. 12: W/2

CASE 5379: (n) EXTENSION OF AN EXISTING GAS POOL
COUNTY Eddy POOL Cemetary-Morrow Gas



Purpose: One completed gas well capable of producing.

Operator	Lease	# & Ut. S.T.R.	Comp.	Form.	TOP
Mark Prod.Co.	S.P.Johnson Com	1-G 5-20-25	9-20-74	Morrow	9276'

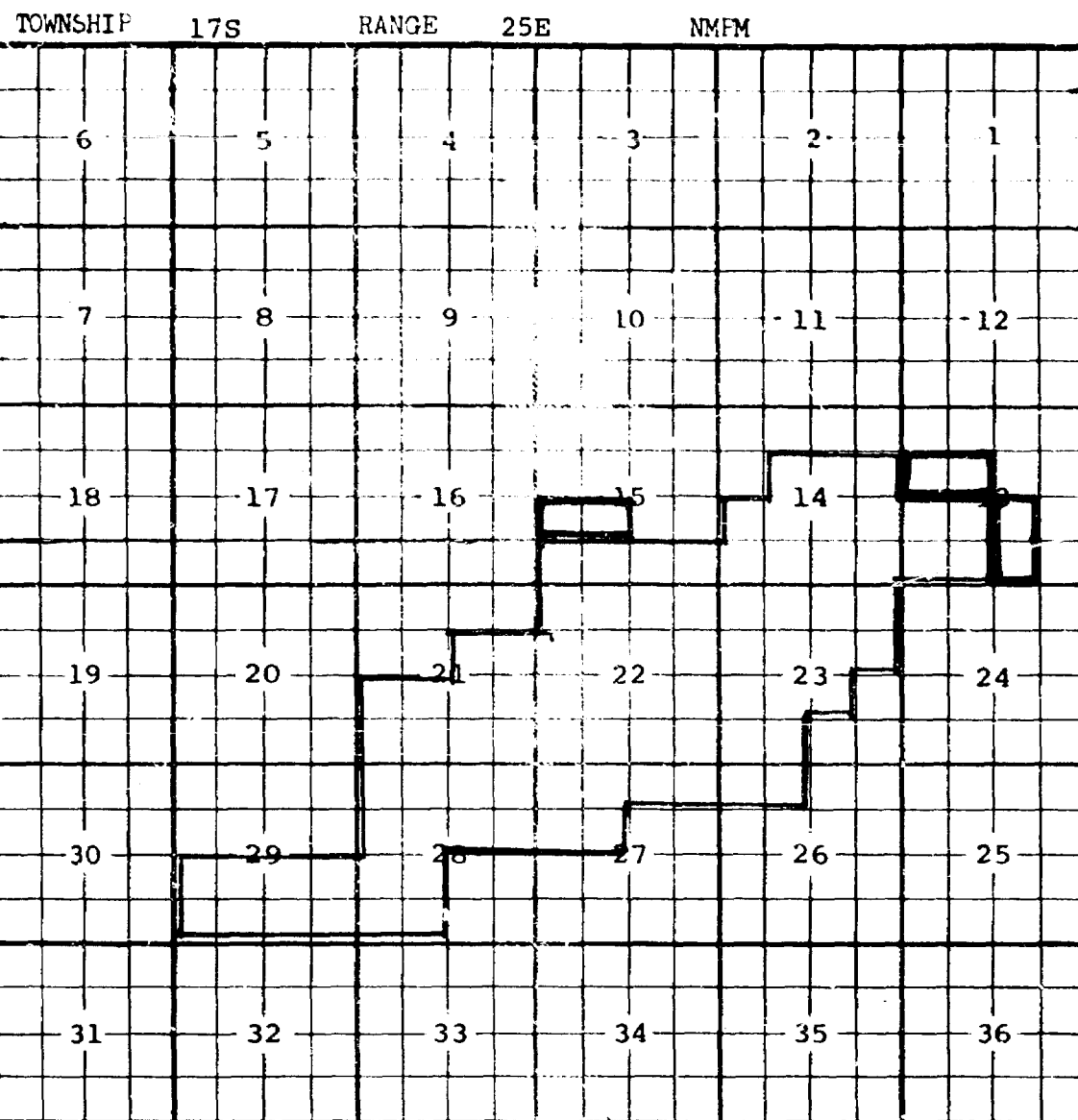
Pool boundary outlined in red.

Proposed extension outlined blue.

Sec. 5: N/2

CASE 5379: (o) EXTENSION OF AN EXISTING OIL POOL

COUNTY Eddy POOL Eagle Creek-San Andres



Purpose: Three completed oil wells capable of producing.

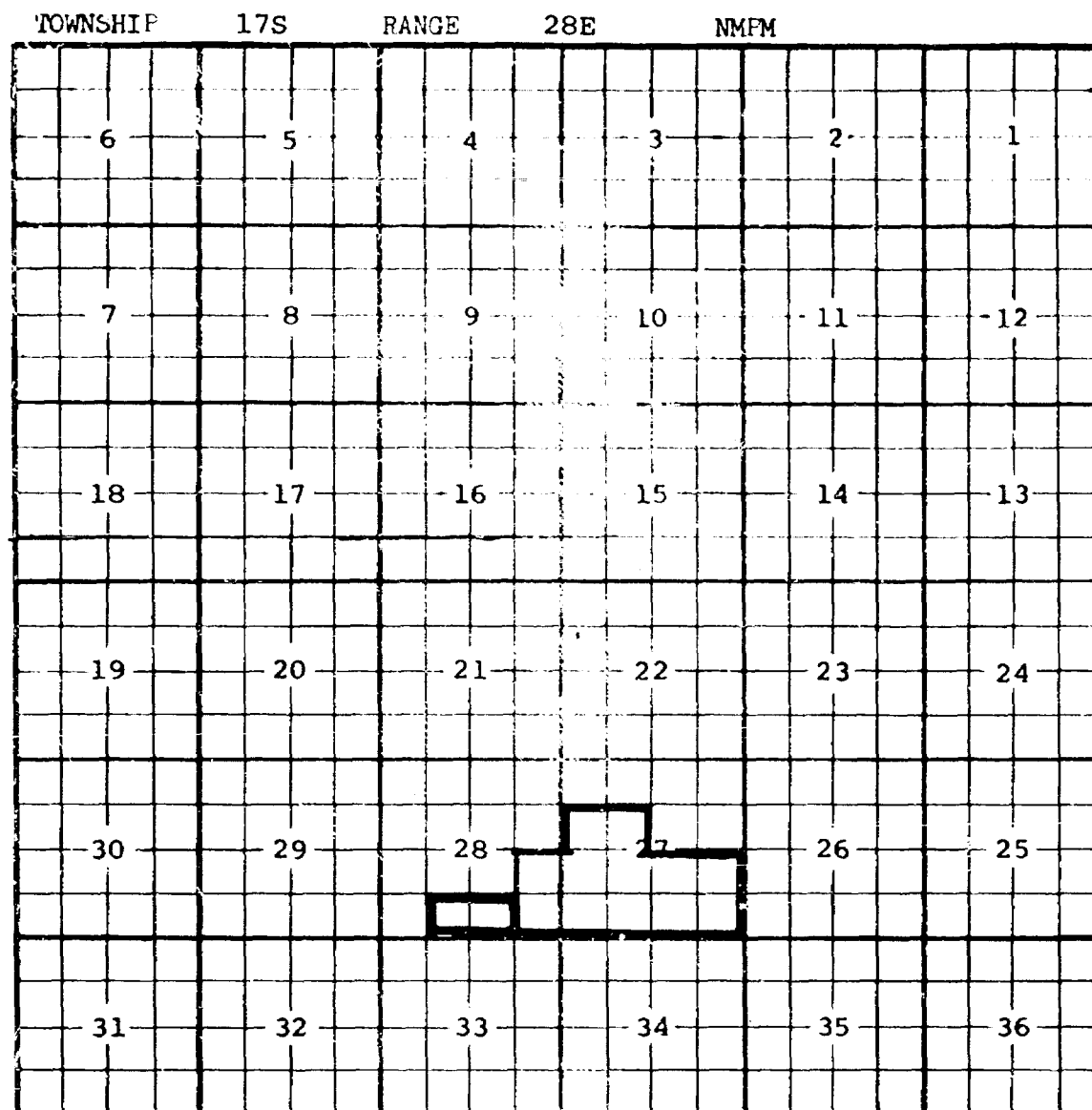
Operator	Lease	# & Ut.	S.T.R.	Comp.	Form.	TOP
Yates Pet. Corp.	Achen Frey DM	5-J	13-17-25	10-1-74	San Andres	1342'
"	Yates Fee DT	1-E	"	10-8-74	"	1343'
"	Federal CB	2-K	15-17-25	11-6-74	"	1142'

Pool boundary outlined in red.

Proposed extension outlined in blue.

Sec. 13: S/2 NW/4, & W/2 SE/4

Sec. 15: N/2 SW/4



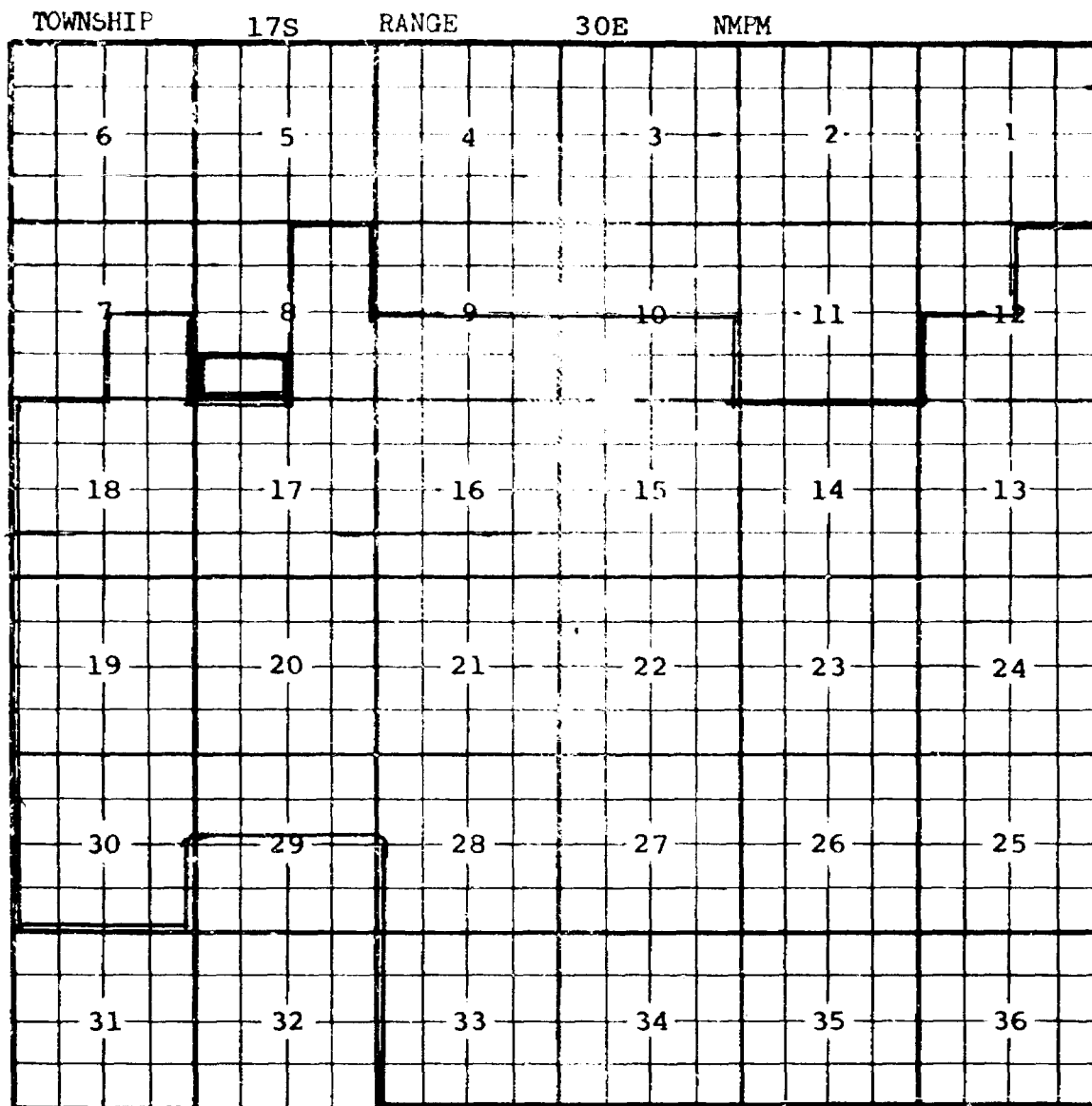
Purpose: One completed oil well capable of producing.

Operator Lease # & Ut. S.T.R. Comp. Form. TOP
Marbob Energy Corp. Delhi State 1-N 28-17-28 9-16-74 SR 706

Pool boundary outlined in red.

Proposed extension outlined in blue.

Sec. 28: SW/4 SE/4 & SE/4 SW/4



Purpose: One completed oil well capable of producing.

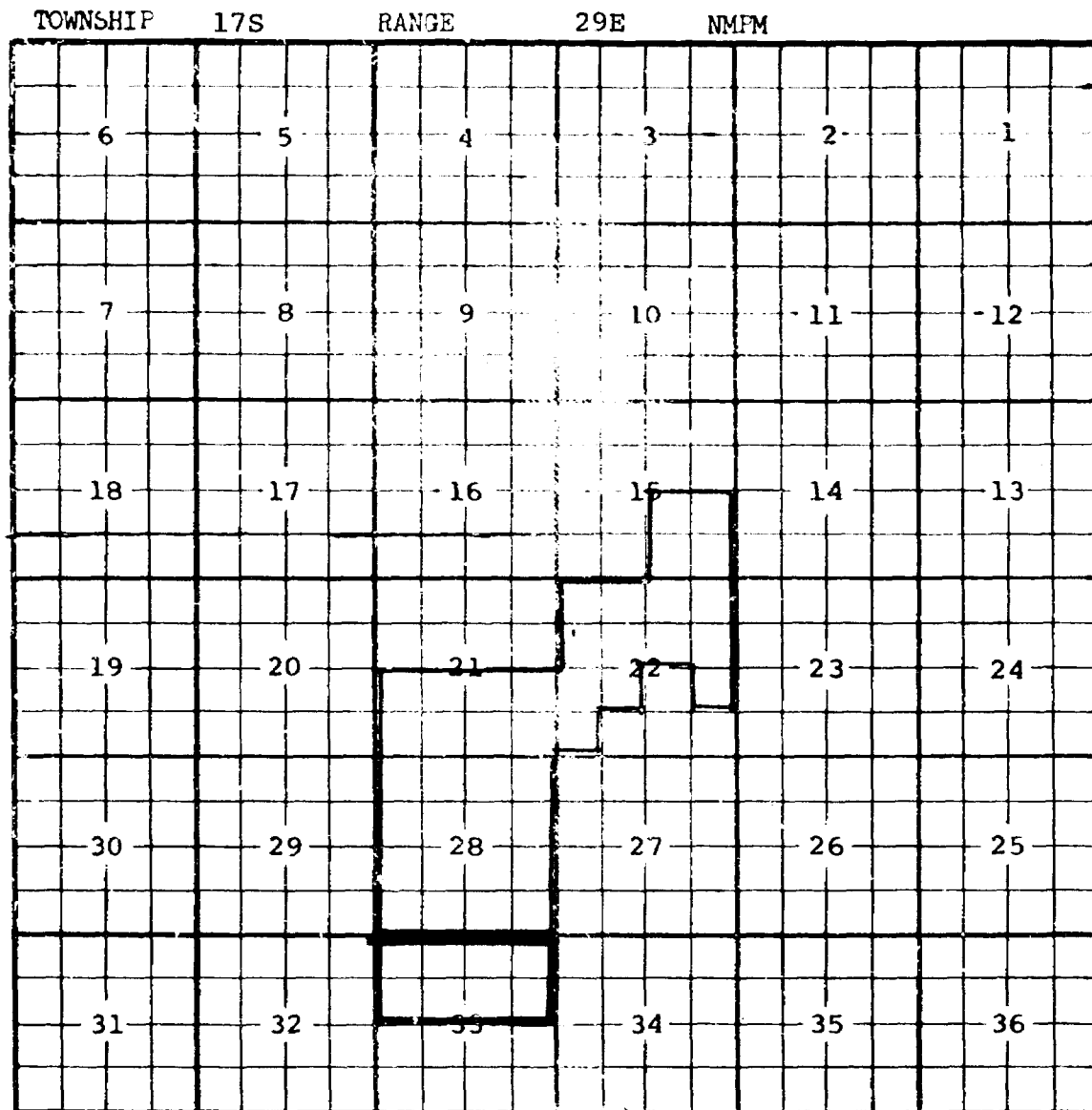
Operator	Lease	# & Ut.	S.T.R.	Comp.	Form.
Windfohr Oil Co.	Gissler B	13-M	8-17-30	11-25-74	Gb-SA

TOP
2674

Pool boundary outlined in red.

Proposed extension outlined in blue.

Sec. 8: S/2 SW/4



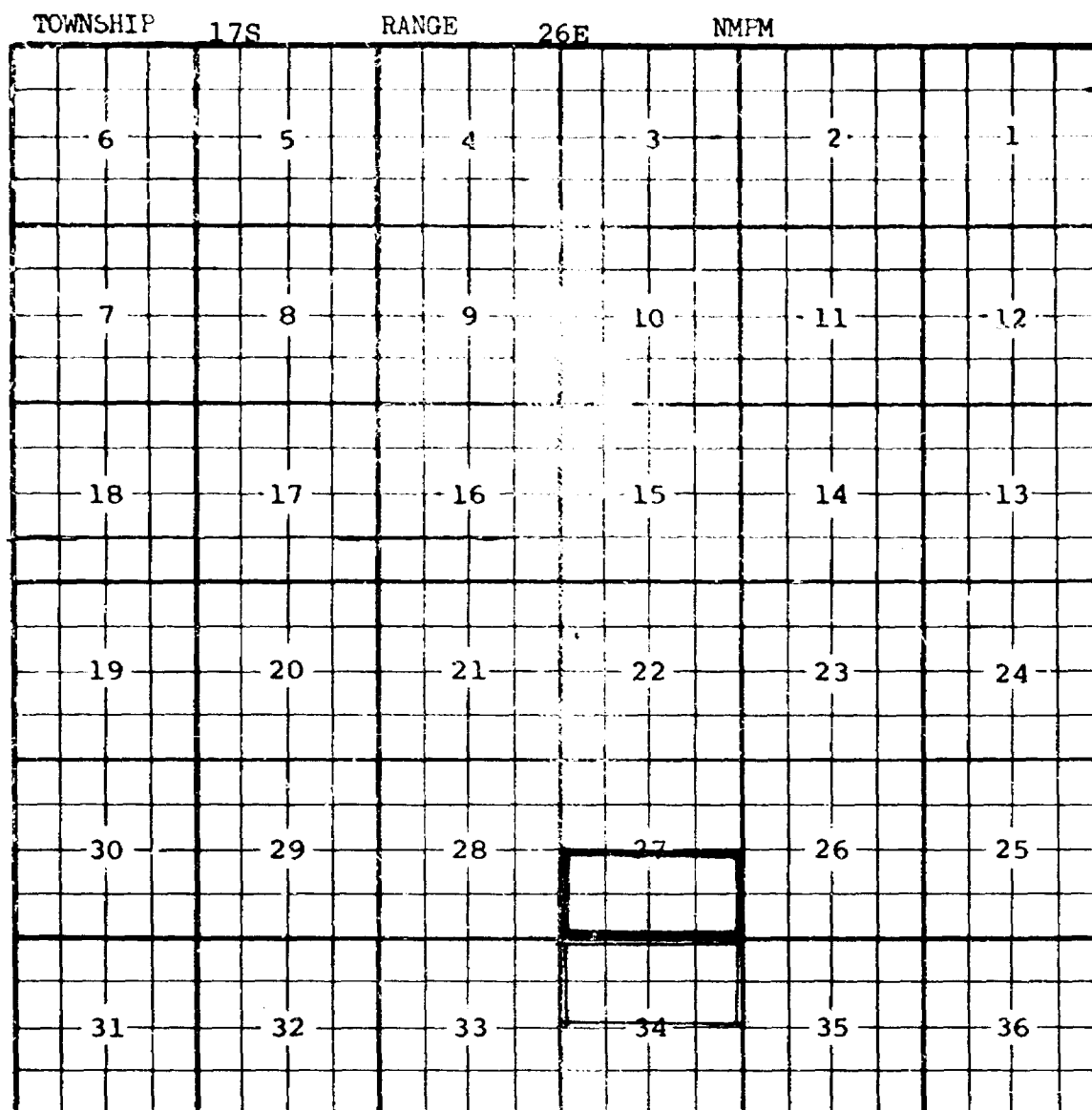
Purpose: One completed gas well capable of producing.

Operator	Lease	# & Ut. S.T.R.	Comp.	Form.	TOP
Tenneco Oil Co.	Federal 33 Com	1-C 33-17-29	10-9-74	Morrow	10761'

Pool boundary outlined in red.

Proposed extension outlined in blue.

Sec. 33: N/2



Purpose: One completed gas well capable of producing.

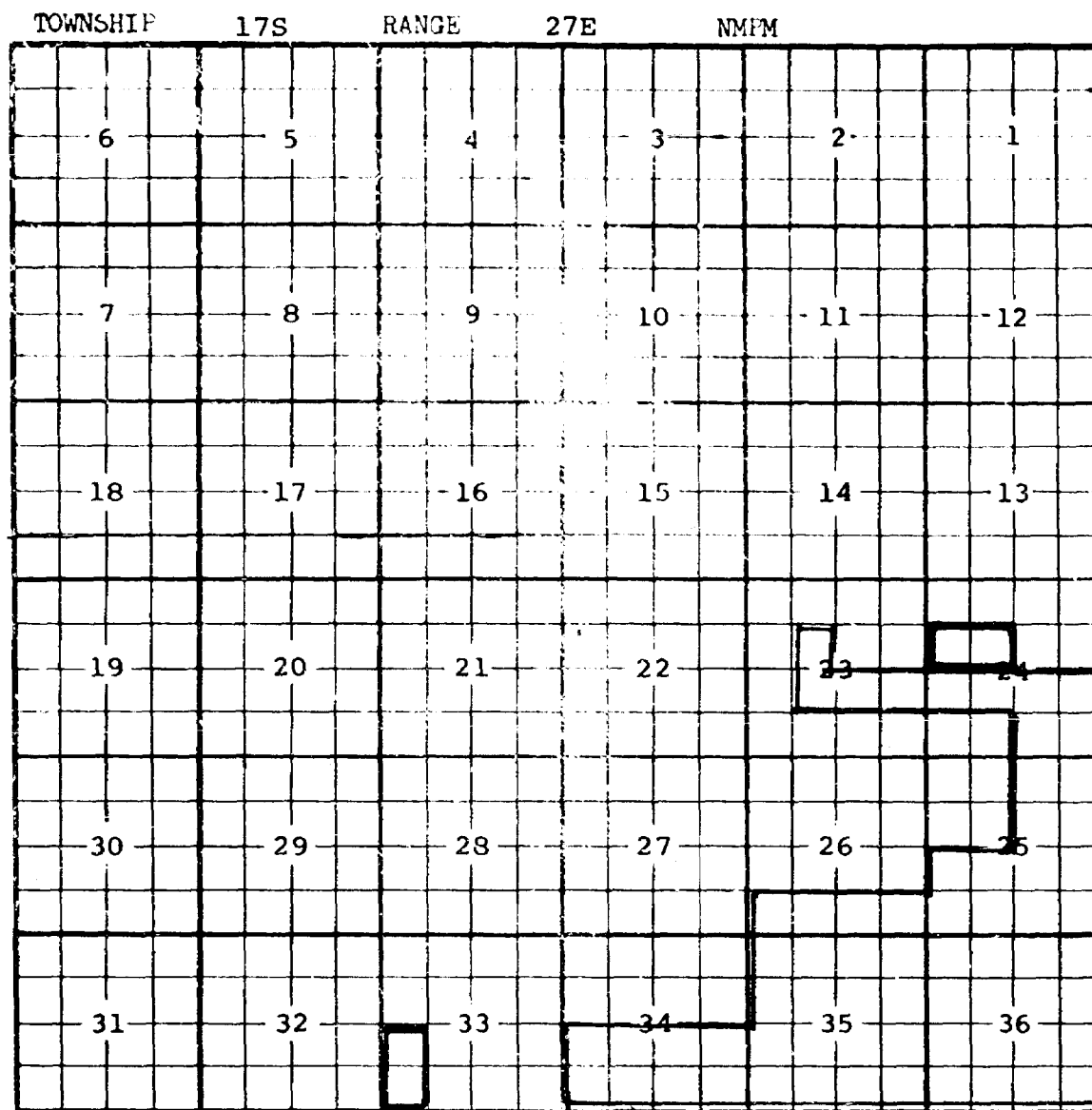
Operator	Lease	# & Ut. S.T.R.	Comp.	Form.	TOP
Hanson Oil Corp.	Big Buck Pounds Com	1-I 27-17-26	9-16-74	Morr	8625'

Pool boundary outlined in red.

Proposed extension outlined in blue.

Sec. 27: S/2

CASE 5379: (t) EXTENSION OF AN EXISTING OIL POOL
COUNTY Eddy POOL Red Lake Q-Gb-SA



Purpose: One completed gas well capable of producing.

Operator	Lease	# & Ut.	S.T.R.	Comp.	Form.	TOP
Leonard Latch	Berry	27-E	24-17-27	8-28-74	Queen	1148'

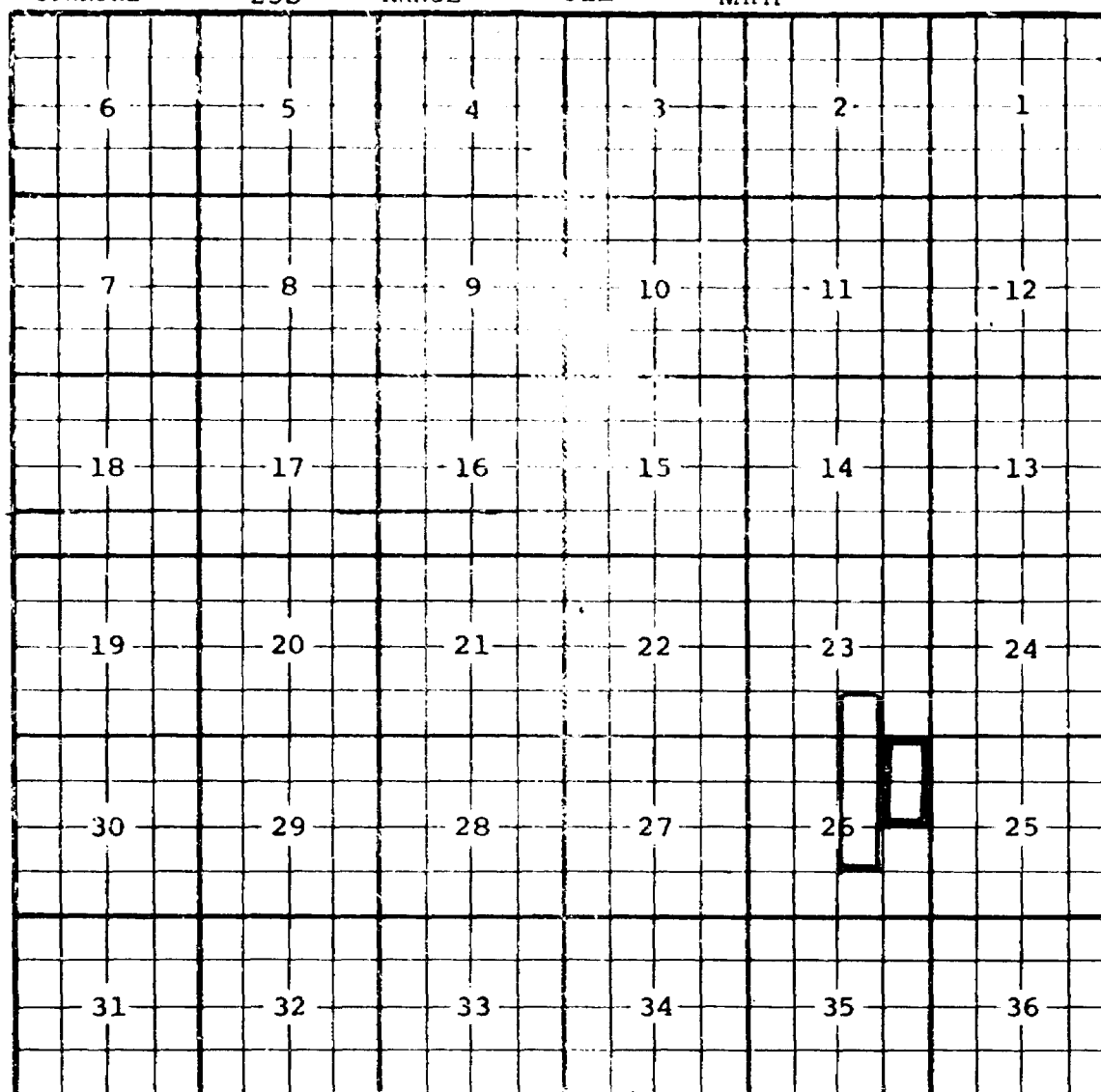
Pool boundary outlined in red.

Proposed extension outlined in blue.

Sec. 24: S/2 NW/4

CASE 5379: (u) EXTENSION OF AN EXISTING OIL POOL
COUNTY Eddy POOL Sand Dunes-Cherry Canyon

TOWNSHIP 23S RANGE 31E NMFM



Purpose: One completed oil well capable of producing.

Operator	Lease	# & Ut.	S.T.R.	Comp.	Form.	TOP
Texas American Oil Corp.	Todd 26 Fed.	6-A	26-23-31	11-5-74	Cherry Canyon	6062'

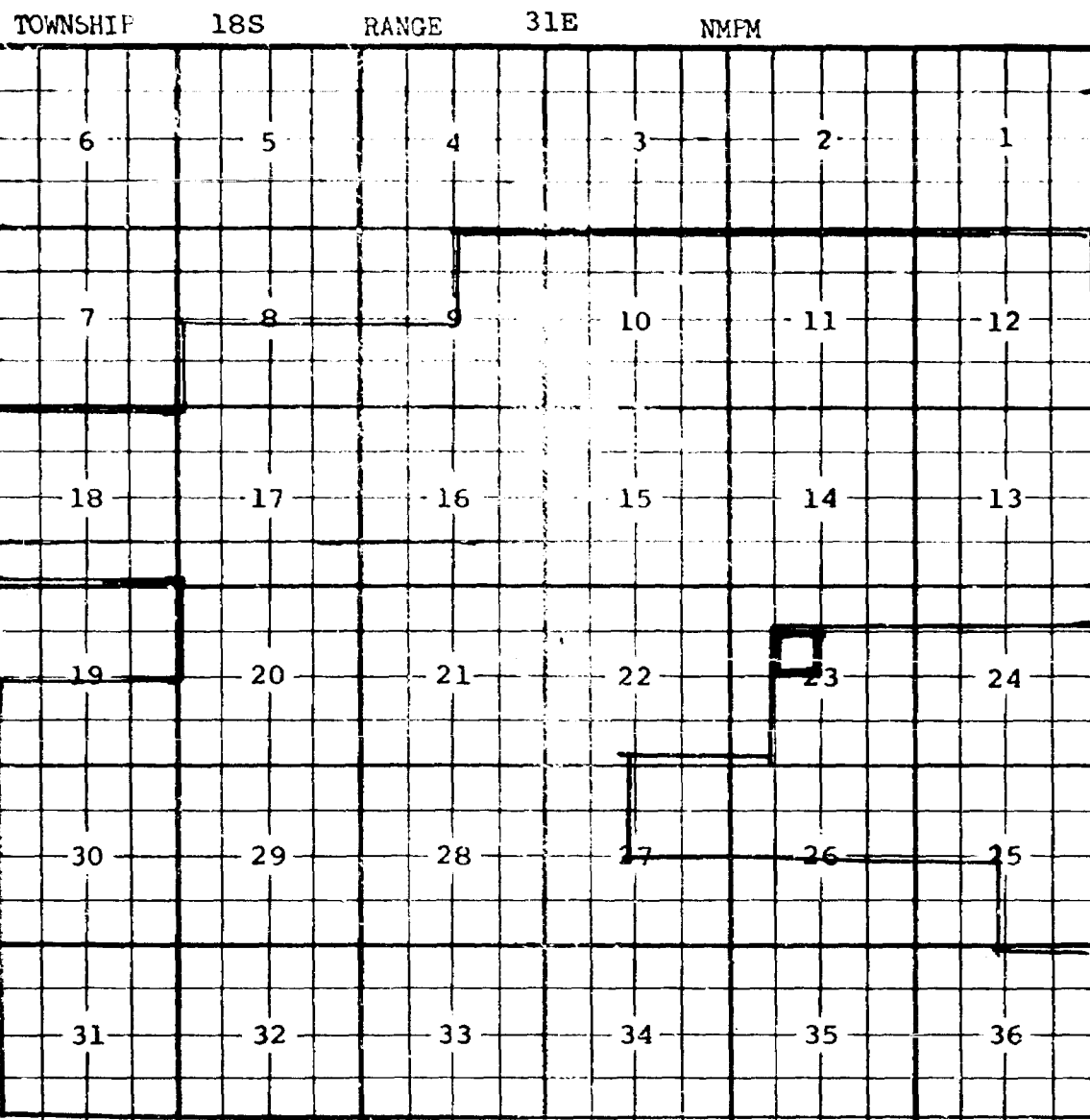
Pool boundary outlined in red.

Proposed extension outlined in blue.

Sec. 26: E/2 NE/4

CASE 5379: (v) EXTENSION OF AN EXISTING OIL POOL

COUNTY Eddy POOL Shugart Y-SR-Q-Gb.



Purpose: One well completed for water injection.

Operator	Lease	# & Ut. S.T.R.	Comp.
Atlantic Richfield Co.	Panco Fed.	4-F 23-18-31	11-23-69

Form. TOP
Queen 3449'

Pool boundary outlined in red.

Proposed extension outlined in blue.

Sec. 23: SE/4 NW/4

TOWNSHIP	20S	RANGE	28E	NMPM
6	5	4	3	2
7	8	9	10	11
18	17	16	15	14
19	20	21	22	23
30	29	28	27	26
31	32	33	34	35

Purpose: One completed gas well capable of producing.

Operator	Lease	# & Ut.	S.T.R	Comp.	Form.	TOP
Estoril Producing Corp.	Shell Fed.	1-E	1-20-28	10-7-74	Morrow	11067'

Pool boundary outlined in red.

Proposed extension outlined in blue.

Sec. 1: W/2

BEFORE THE OIL CONSERVATION COMMISSION
OF THE STATE OF NEW MEXICO

IN THE MATTER OF THE HEARING
CALLED BY THE OIL CONSERVATION
COMMISSION OF NEW MEXICO FOR
THE PURPOSE OF CONSIDERING:

CASE NO. 5379
ORDER NO. R- 4437

THE APPLICATION OF THE OIL CONSERVATION
COMMISSION UPON ITS OWN MOTION FOR AN
ORDER CREATING AND EXTENDING CERTAIN
POOLS IN EDDY AND LEA COUNTIES, NEW
MEXICO.

ORDER OF THE COMMISSION

BY THE COMMISSION:

This cause came on for hearing at 9:00 a.m. on January 8, 1975, at Santa Fe, New Mexico, before Examiner Richard L. Stamets.

NOW, on this ____ day of January, 1975, the Commission, a quorum being present, having considered the testimony, the record, and the recommendations of the Examiner, and being fully advised in the premises,

FINDS:

(1) That due public notice having been given as required by law, the Commission has jurisdiction of this cause and the subject matter thereof.

(2) That there is need for the creation of a new oil pool in Lea County, New Mexico, for the production of oil from the Paddock formation, said pool to bear the designation of Spencer-Paddock Pool. Said Spencer-Paddock Pool was discovered by the Aztec Oil & Gas Company State DS Well No. 3, located in Unit J of Section 24, Township 17 South, Range 36 East, NMPM. It was completed in the Paddock formation on September 20, 1974. The top of the perforations is at 6614 feet.

(3) That there is need for the creation of a new gas pool in Eddy County, New Mexico, for the production of gas from the Wolfcamp formation, said pool to bear the designation of Avalon-Wolfcamp Gas Pool. Said Avalon-Wolfcamp Gas Pool was discovered by the Hanagan Petroleum Corporation Ocotillo Hills Well No. 1, located in Unit F of Section 21, Township 21 South, Range 26 East, NMPM. It was completed in the Wolfcamp formation on June 24, 1974. The top of the perforations is at 8948 feet.

(4) That there is need for the creation of a new gas pool in Eddy County, New Mexico, for the production of gas from the Morrow formation, said pool to bear the designation of Corral Draw-Morrow Gas Pool. Said Corral Draw-Morrow Gas Pool was discovered by the Mobil Oil Corporation Corral Draw Unit Well No. 1, located in Unit K of Section 14, Township 25 South, Range 29 East, NMPM. It was completed in the Morrow formation on July 22, 1974. The top of the perforations is at 13,621 feet.

(5) That there is need for certain extensions to the West Atoka-Morrow Gas Pool, the Burton Flat-Morrow Gas Pool, the Cemetary-Morrow Gas Pool, the Eagle Creek-San Andres Pool, the East Empire Yates-Seven Rivers Pool, the Grayburg Jackson Pool, the Grayburg-Morrow Gas Pool, the Kennedy Farms-Morrow Gas Pool, the Red Lake Queen Grayburg-San Andres Pool, the Sand Dunes-Cherry Canyon Pool, the Shugart Yates Seven Rivers Queen-Grayburg Pool, and the Winchester-Morrow Gas Pool, all in Eddy County, New Mexico, the North Bagley-Pennsylvanian Pool, the Hobbs-Paddock Pool, the Leamex-Pennsylvanian Pool, the East Lusk-Wolfcamp Pool, the South Salt Lake-Morrow Gas Pool, the Skaggs-Drinkard Pool, the Wantz-Granite Wash Pool, and the Warren-Drinkard Pool, all in Lea County, New Mexico.

IT IS THEREFORE ORDERED:

(a) That a new pool in Lea County, New Mexico, classified as an oil pool for Paddock production, is hereby created and designated as the Spencer-Paddock Pool, consisting of the following described area:

TOWNSHIP 17 SOUTH, RANGE 36 EAST, NMPM
SECTION 24: SE/4

(b) That a new pool in Eddy County, New Mexico, classified as a gas pool for Wolfcamp production, is hereby created and designated as the Avalon-Wolfcamp Gas Pool, consisting of the following described area:

TOWNSHIP 21 SOUTH, RANGE 26 EAST, NMPM
SECTION 21: NW/4

(c) That a new pool in Eddy County, New Mexico, classified as a gas pool for Morrow production, is hereby created and designated as the Corral Draw-Morrow Gas Pool, consisting of the following described area:

TOWNSHIP 25 SOUTH, RANGE 29 EAST, NMPM
SECTION 14: S/2

(d) That the North Bagley-Pennsylvanian Pool in Lea County, New Mexico, as heretofore classified, defined, and described, is hereby extended to include therein:

TOWNSHIP 12 SOUTH, RANGE 33 EAST, NMPM
SECTION 6: S/2

(e) That the Hobbs-Paddock Pool in Lea County, New Mexico, as heretofore classified, defined, and described, is hereby extended to include therein:

TOWNSHIP 18 SOUTH, RANGE 38 EAST, NMPM
SECTION 32: NE/4
SECTION 33: NW/4

(f) That the Leamex-Pennsylvanian Pool in Lea County, New Mexico, as heretofore classified, defined, and described, is hereby extended to include therein:

TOWNSHIP 17 SOUTH, RANGE 33 EAST, NMPM
SECTION 22: SE/4

(g) That the East Lusk-Wolfcamp Pool in Lea County, New Mexico, as heretofore classified, defined, and described, is hereby extended to include therein:

TOWNSHIP 19 SOUTH, RANGE 32 EAST, NMPM
SECTION 16: SE/4

(h) That the South Salt Lake-Morrow Gas Pool in Lea County, New Mexico, as heretofore classified, defined, and described, is hereby extended to include therein:

TOWNSHIP 21 SOUTH, RANGE 32 EAST, NMPM
SECTION 4: Lots 1, 2, 7 and 8

(i) That the Skaggs-Drinkard Pool in Lea County, New Mexico, as heretofore classified, defined, and described, is hereby extended to include therein:

TOWNSHIP 20 SOUTH, RANGE 37 EAST, NMPM
SECTION 1: E/2

(j) That the Wantz-Granite Wash Pool in Lea County, New Mexico, as heretofore classified, defined, and described, is hereby extended to include therein:

TOWNSHIP 22 SOUTH, RANGE 37 EAST, NMPM
SECTION 1: SE/4
SECTION 12: SE/4

(k) That the Warren-Drinkard Pool in Lea County, New Mexico, as heretofore classified, defined, and described, is hereby extended to include therein:

TOWNSHIP 20 SOUTH, RANGE 38 EAST, NMPM
SECTION 27: W/2 SE/4

(l) That the West Atoka-Morrow Gas Pool in Eddy County, New Mexico, as heretofore classified, defined, and described, is hereby extended to include therein:

TOWNSHIP 17 SOUTH, RANGE 25 EAST, NMPM
SECTION 35: S/2

TOWNSHIP 18 SOUTH, RANGE 26 EAST, NMPM
SECTION 7: S/2

(m) That the Burton Flat-Morrow Gas Pool in Eddy County, New Mexico, as heretofore classified, defined, and described, is hereby extended to include therein:

TOWNSHIP 21 SOUTH, RANGE 26 EAST, NMPM
SECTION 1: Lots 1 through 8

TOWNSHIP 21 SOUTH, RANGE 27 EAST, NMPM
SECTION 12: W/2

(n) That the Cemetary-Morrow Gas Pool in Eddy County, New Mexico, as heretofore classified, defined, and described, is hereby extended to include therein:

TOWNSHIP 20 SOUTH, RANGE 25 EAST, NMPM
SECTION 5: N/2

(o) That the Eagle Creek-San Andres Pool in Eddy County, New Mexico, as heretofore classified, defined, and described, is hereby extended to include therein:

TOWNSHIP 17 SOUTH, RANGE 25 EAST, NMPM
SECTION 13: S/2 NW/4 and W/2 SE/4
SECTION 15: N/2 SW/4

(p) That the East Empire Yates-Seven Rivers Pool in Eddy County, New Mexico, as heretofore classified, defined, and described, is hereby extended to include therein:

TOWNSHIP 17 SOUTH, RANGE 28 EAST, NMPM
SECTION 28: SW/4 SE/4 and SE/4 SW/4

(q) That the Grayburg Jackson Pool in Eddy County, New Mexico, as heretofore classified, defined, and described, is hereby extended to include therein:

TOWNSHIP 17 SOUTH, RANGE 30 EAST, NMPM
SECTION 8: S/2 SW/4

(r) That the Grayburg-Morrow Gas Pool in Eddy County, New Mexico, as heretofore classified, defined, and described, is hereby extended to include therein:

TOWNSHIP 17 SOUTH, RANGE 29 EAST, NMPM
SECTION 33: N/2

(s) That the Kennedy Farms-Morrow Gas Pool in Eddy County, New Mexico, as heretofore classified, defined, and described, is hereby extended to include therein:

TOWNSHIP 17 SOUTH, RANGE 26 EAST, NMPM
SECTION 27: S/2

(t) That the Red Lake Queen Grayburg-San Andres Pool in Eddy County, New Mexico, as heretofore classified, defined, and described, is hereby extended to include therein:

TOWNSHIP 17 SOUTH, RANGE 27 EAST, NMPM
SECTION 24: S/2 NW/4

(u) That the Sand Dunes-Cherry Canyon Pool in Eddy County, New Mexico, as heretofore classified, defined, and described, is hereby extended to include therein:

TOWNSHIP 23 SOUTH, RANGE 31 EAST, NMPM
SECTION 26: E/2 NE/4

(v) That the Shugart Yates Seven Rivers Queen-Grayburg Pool in Eddy County, New Mexico, as heretofore classified, defined, and described, is hereby extended to include therein:

TOWNSHIP 18 SOUTH, RANGE 31 EAST, NMPM
SECTION 23: SE/4 NW/4

(w) That the Winchester-Morrow Gas Pool in Eddy County, New Mexico, as heretofore classified, defined, and described, is hereby extended to include therein:

TOWNSHIP 20 SOUTH, RANGE 28 EAST, NMPM
SECTION 1: W/2

IT IS FURTHER ORDERED:

(1) That, pursuant to Section 65-3-14.5, NMSA 1953, contained in Chapter 271, Laws of 1969, any well which, by virtue of any of the above pool extensions, is subject to pool rules providing for spacing or proration units larger than the one which is presently dedicated thereto, shall have 60 days from the effective date of this order in which to file new Forms C-102 dedicating a standard unit for the pool to said well, or to obtain a non-standard unit approved by the Commission. Pending such compliance, the well shall receive a maximum allowable in the same proportion to a standard allowable for the pool that the acreage dedicated to the well bears to a standard unit for the pool. Failure to file Forms C-102 dedicating a standard unit to the well or to obtain a non-standard unit approved by the Commission within said 60-day period shall subject the well to cancellation of allowable.

(2) That the effective date of this order and all creations and extensions included herein shall be February 1, 1975.

DONE at Santa Fe, New Mexico, on the day and year hereinabove designated.

STATE OF NEW MEXICO
OIL CONSERVATION COMMISSION

I. R. TRUJILLO, Chairman

PHIL LUCERO, Member

A. L. PORTER, Jr., Member & Secretary

S E A L