

CASE NO. 5404:

SOUTHEAST NOMENCLATURE

CASE No.

5404

Application,
Transcripts,
Small Exhibits

ETC.

BEFORE THE
NEW MEXICO OIL CONSERVATION COMMISSION
Santa Fe, New Mexico
February 5, 1975

EXAMINER HEARING

IN THE MATTER OF:)

Case 5404, being the Southeastern)
Nomenclature case calling for the)
creation, abolishment and extension) CASE NO. 5404
of certain pools in Lea and Chaves)
Counties, New Mexico)

BEFORE: Richard L. Stamets, Examiner

For the New Mexico Oil	William Carr, Esq.
Conservation Commission:	Legal Counsel for the
	Commission
	State Land Office Building
	Santa Fe, New Mexico

THE NYE REPORTING SERVICE
STATE-WIDE DEPOSITION NOTARIES
225 JOHNSON STREET
SANTA FE, NEW MEXICO 87501
TEL. (505) 982-0386

I N D E X

(Case 5404)

PAGE

CARL ULVOG

Direct Examination by Mr. Carr

3

E X H I B I T S

Commission's Exhibit A

4

THE NYE REPORTING SERVICE
STATE-WIDE DEPOSITION NOTARIES
225 JOHNSON STREET
SANTA FE, NEW MEXICO 87501
TEL. (505) 982-0386

MR. STAMETS: Case 5404.

MR. CARR: Case 5404, being the Southeastern Nomenclature case calling for the creation, abolishment, and extension of certain pools in Lea and Chaves Counties, New Mexico.

Mr. Examiner, I am William Carr, appearing for the Commission, and I have one witness to be sworn.

(Witness sworn.)

CARL ULVOG

called as a witness, having been first duly sworn, was examined and testified as follows:

DIRECT EXAMINATION

BY MR. CARR:

Q Will you state your name and position, please?

A Carl Ulvog, Senior Geologist for the Oil Conservation Commission.

Q Mr. Ulvog, are you prepared to make recommendations to the Commission concerning the nomenclature of certain pools in Lea, Chaves, San Juan, Sandoval and Rio Arriba Counties?

A Yes, sir, I am.

Q Are your recommendations prepared in the form of an exhibit?

THE NYE REPORTING SERVICE
STATE-WIDE DEPOSITION NOTARIES
225 JOHNSON STREET
SANTA FE, NEW MEXICO 87501
TEL. (505) 982-0386

A Yes, sir, they are.

Q And that is marked Oil Conservation Commission Exhibit A?

A That is correct.

Q Will you please refer to this exhibit and to the docket that has been prepared and distributed at this hearing and point out any substantial differences between the two?

A There are no differences between the docket and what we are recommending in Case 5404. The exhibits are prepared here in the form of plats and so on, paragraphs A through L.

Q Do you have anything further to add to your testimony?

A No, sir.

MR. CARR: Mr. Examiner, at this time, we offer Oil Conservation Commission's Exhibit A.

MR. STAMETS: Exhibit A will be admitted into evidence.

(Whereupon, Commission's Exhibit A was marked for identification and admitted into evidence.)

MR. STAMETS: Are there any further questions of this witness?

MR. KENDRICK: I have a question of the attorney.

THE NYE REPORTING SERVICE
STATE-WIDE DEPOSITION NOTARIES
225 JOHNSON STREET
SANTA FE, NEW MEXICO 87501
TEL. (505) 982-0386

MR. STAMETS: Mr. Kendrick?

MR. KENDRICK: We asked for extension to the San Juan County in this case, and I don't believe this case pertains to San Juan.

MR. STAMETS: I am sure that is an inadvertent error.

MR. KENDRICK: Was it his intension to ask for nomenclature recommendations for the producing counties in southeastern New Mexico?

MR. CARR: Mr. Kendrick, we include it in this one case, and we made an error in calling it both Case 5404 and 5405, so what our intention was, was to consolidate the two for the purpose of making this record since they are both identical and both contained in the exhibits.

MR. KENDRICK: Okay.

MR. STAMETS: Case 5404 and 5405 should be consolidated for the purpose of the testimony?

MR. CARR: That is right.

MR. STAMETS: Without objection, they will be consolidated.

If there are no questions of this witness, he may be excused.

(Witness dismissed.)

THE NYE REPORTING SERVICE
STATE-WIDE DEPOSITION NOTARIES
225 JOHNSON STREET
SANTA FE, NEW MEXICO 87501
TEL. (505) 982-0386

MR. STAMETS: Are there any other presentations in Cases 5404 and 5405?

MR. KENDRICK: Yes. He had a presentation called Exhibits A through L and in one of those cases, I have some for Paragraph A through T in the other cases.


(Whereupon, a discussion was held off the record.)

MR. CARR: The record needs to show that what we are intending to do at this time is that we have made a record in Case 5404 and that we are now going to go into Case 5405, and they were not consolidated as previously indicated.

STATE OF NEW MEXICO)
) SS.
COUNTY OF SANTA FE)

I, RICHARD L. NYE, Court Reporter, do hereby certify that the foregoing and attached Transcript of Hearing before the New Mexico Oil Conservation Commission was reported by me, and the same is a true and correct record of the said proceedings, to the best of my knowledge, skill and ability.


COURT REPORTER

I do hereby certify that the foregoing is a complete record of the proceedings in the Examiner hearing of Case No. 5404, heard by me on 7-5-1975.

Examiner
New Mexico Oil Conservation Commission

THE NYE REPORTING SERVICE
STATE-WIDE DEPOSITION NOTARIES
225 JOHNSON STREET
SANTA FE, NEW MEXICO 87501
TEL. (505) 982-0386

BEFORE THE OIL CONSERVATION COMMISSION
OF THE STATE OF NEW MEXICO

IN THE MATTER OF THE HEARING
CALLED BY THE OIL CONSERVATION
COMMISSION OF NEW MEXICO FOR
THE PURPOSE OF CONSIDERING:

CASE NO. 5404
Order No. R-4957

THE APPLICATION OF THE OIL CONSERVATION
COMMISSION UPON ITS OWN MOTION FOR AN
ORDER CREATING, ABOLISHING, AND
EXTENDING CERTAIN POOLS IN CHAVES
AND LEA COUNTIES, NEW MEXICO.

ORDER OF THE COMMISSION

BY THE COMMISSION:

This cause came on for hearing at 9:00 a.m. on February 5, 1975, at Santa Fe, New Mexico, before Examiner Richard L. Stamets.

NOW, on this 11th day of February, 1975, the Commission, a quorum being present, having considered the testimony, the record, and the recommendations of the Examiner, and being fully advised in the premises,

FINDS:

(1) That due public notice having been given as required by law, the Commission has jurisdiction of this cause and the subject matter thereof.

(2) That there is need for the creation of a new oil pool in Lea County, New Mexico, for the production of oil from the Abo formation, said pool to bear the designation of South Brunson-Abo Pool. Said South Brunson-Abo Pool was discovered by the Cities Service Oil Company State P Well No. 4 in Unit M of Section 32, Township 22 South, Range 38 East, NMPM. It was completed in the Abo formation on October 14, 1974. The top of the perforations is at 6916 feet.

(3) That there is need for the creation of a new oil pool in Lea County, New Mexico, for the production of oil from the Bone Spring formation, said pool to bear the designation of EK-Bone Springs Pool. Said EK-Bone Springs Pool was discovered by the Hilliard Oil & Gas, Inc. McElvain Federal Well No. 1, located in Unit J of Section 30, Township 18 South, Range 34 East, NMPM. It was completed in the Bone Spring formation on October 27, 1974. The top of the perforations is at 9498 feet.

(4) That there is need for the creation of a new oil pool in Lea County, New Mexico, for the production of oil from the Wolfcamp formation, said pool to bear the designation of Rock Lake-Wolfcamp Pool. Said Rock Lake-Wolfcamp Pool was discovered by the Amoco Production Company Rock Lake Unit Well No. 1, located in Unit L of Section 28, Township 22 South, Range 35 East, NMPM. It was completed in the Wolfcamp formation on October 8, 1974. The top of the perforations is at 11,692 feet.

(5) That there is need for the abolishment of the Warren-Blinebry Gas Pool in Lea County, New Mexico, in order to extend the abolished acreage to the Blinebry Oil and Gas Pool because said Warren-Blinebry Gas Pool is contiguous to and producing from the same formation as the Blinebry Oil and Gas Pool.

(6) That there is need for certain extensions to the Buffalo Valley-Pennsylvanian Gas Pool and the Double L-Queen Associated Pool, both in Chaves County, New Mexico, the Arkansas Junction-San Andres Pool, the Blinebry Oil and Gas Pool, the Goodwin-Drinkard Pool, the Osudo-Morrow Gas Pool, the Vada-Pennsylvanian Pool, and the Warren-Tubb Gas Pool, all in Lea County, New Mexico.

IT IS THEREFORE ORDERED:

(a) That a new pool in Lea County, New Mexico, classified as an oil pool for Abo production, is hereby created and designated as the South Brunson-Abo Pool, consisting of the following described area:

TOWNSHIP 22 SOUTH, RANGE 38 EAST, NMPM
Section 32: SW/4

(b) That a new pool in Lea County, New Mexico, classified as an oil pool for Bone Spring production, is hereby created and designated as the EK-Bone Springs Pool, consisting of the following described area:

TOWNSHIP 18 SOUTH, RANGE 34 EAST, NMPM
Section 30: SE/4

(c) That a new pool in Lea County, New Mexico, classified as an oil pool for Wolfcamp production, is hereby created and designated as the Rock Lake-Wolfcamp Pool, consisting of the following described area:

TOWNSHIP 22 SOUTH, RANGE 35 EAST, NMPM
Section 28: SW/4

-3-

Case No. 5404
Order No. R-4957

(d) That the Warren-Blinsbry Gas Pool in Lea County, New Mexico, consisting of the following described area:

TOWNSHIP 20 SOUTH, RANGE 38 EAST, NMPM
Section 27: SW/4
Section 28: E/2

is hereby abolished.

(e) That the Blinsbry Oil and Gas Pool in Lea County, New Mexico, as heretofore classified, defined, and described, is hereby extended to include therein:

TOWNSHIP 20 SOUTH, RANGE 38 EAST, NMPM
Section 27: SW/4
Section 28: E/2

(f) That the Arkansas Junction-San Andres Pool in Lea County, New Mexico, as heretofore classified, defined, and described, is hereby extended to include therein:

TOWNSHIP 18 SOUTH, RANGE 36 EAST, NMPM
Section 24: SE/4

TOWNSHIP 18 SOUTH, RANGE 37 EAST, NMPM
Section 19: S/2

(g) That the Buffalo Valley-Pennsylvanian Gas Pool in Chaves County, New Mexico, as heretofore classified, defined, and described, is hereby extended to include therein:

TOWNSHIP 14 SOUTH, RANGE 27 EAST, NMPM
Section 36: S/2

TOWNSHIP 15 SOUTH, RANGE 27 EAST, NMPM
Section 24: S/2
Section 25: All

(h) That the Double L-Queen Associated Pool in Chaves County, New Mexico, as heretofore classified, defined, and described, is hereby extended to include therein:

TOWNSHIP 15 SOUTH, RANGE 30 EAST, NMPM
Section 4: W/2
Section 5: S/2
Section 6: SE/4
Section 7: NE/4
Section 8: All
Section 9: W/2

Case No. 5404
Order No. R-4957

(i) That the Goodwin-Drinkard Pool in Lea County, New Mexico, as heretofore classified, defined, and described, is hereby extended to include therein:

TOWNSHIP 18 SOUTH, RANGE 37 EAST, NMPM
Section 19: SE/4
Section 30: NE/4

(j) That the Osudo-Morrow Gas Pool in Lea County, New Mexico, as heretofore classified, defined, and described, is hereby extended to include therein:

TOWNSHIP 21 SOUTH, RANGE 35 EAST, NMPM
Section 8: W/2
Section 17: N/2

(k) That the Vada-Pennsylvanian Pool in Lea County, New Mexico, as heretofore classified, defined, and described, is hereby extended to include therein:

TOWNSHIP 9 SOUTH, RANGE 33 EAST, NMPM
Section 12: NW/4

(l) That the Warren-Tubb Gas Pool in Lea County, New Mexico, as heretofore classified, defined, and described, is hereby extended to include therein:

TOWNSHIP 20 SOUTH, RANGE 38 EAST, NMPM
Section 27: SE/4

IT IS FURTHER ORDERED:


(1) That, pursuant to Section 65-3-14.5, NMSA 1953, contained in Chapter 271, Laws of 1969, any well which, by virtue of any of the above pool extensions, is subject to pool rules providing for spacing or proration units larger than the one which is presently dedicated thereto, shall have 60 days from the effective date of this order in which to file new Forms C-102 dedicating a standard unit for the pool to said well, or to obtain a non-standard unit approved by the Commission. Pending such compliance, the well shall receive a maximum allowable in the same proportion to a standard allowable for the pool that the acreage dedicated to the well bears to a standard unit for the pool. Failure to file Forms C-102 dedicating a standard unit to the well or to obtain a non-standard unit approved by the Commission within said 60-day period shall subject the well to cancellation of allowable.

(2) That the effective date of this order and all creations, abolishments, and extensions included herein shall be March 1, 1975.

-5-
Case No. 5404
Order No. R-4957

DONE at Santa Fe, New Mexico, on the day and year herein-
above designated.

STATE OF NEW MEXICO
OIL CONSERVATION COMMISSION



I. R. TRUJILLO, Chairman

Phil R. Lucero

PHIL R. LUCERO, Member

A. L. Porter, Jr.

A. L. PORTER, Jr., Member & Secretary

S E A L

dr/

NEW POOLS

a) It is recommended that a new oil pool be created and designated as the SOUTH BRUNSON-ABO Pool.

Vertical limits to be the Abo formation and the horizontal limits should be as follows: As shown in Paragraph (a), Exhibit I

Discovery well was Cities Service Oil Company - State P #4 located in Unit M Section 32 Township 22S Range 38E and was completed on October 14, 1974. Top of perforations is at 6916 feet.

b) It is recommended that a new oil pool be created and designated as the EK-BONE SPRINGS Pool.

Vertical limits to be the Bone Spring formation and the horizontal limits should be as follows: As shown in Paragraph (b), Exhibit I

Discovery well was Hilliard Oil & Gas, Inc. - McElvain Federal #1 located in Unit J Section 30 Township 18S Range 34E and was completed on October 27, 1974. Top of perforations is at 9498 feet.

c) It is recommended that a new oil pool be created and designated as the ROCK LAKE-WOLFCAMP Pool.

Vertical limits to be the Wolfcamp formation and the horizontal limits should be as follows: As shown in Paragraph (c), Exhibit I

Discovery well was Amoco Production Company - Rock Lake Unit #1 located in Unit L Section 28 Township 22S Range 35E and was completed on October 8, 1974. Top of perforations is at 11,692 feet.

CASE 5404: (a) CREATION OF A NEW OIL POOL
COUNTY LEA POOL SOUTH BRUNSON-ABO

TOWNSHIP 22 South		RANGE 38 East		NM1M	
6	5	4	3	2	1
7	8	9	10	11	12
18	17	16	15	14	13
19	20	21	22	23	24
30	29	28	27	26	25
31	32	33	34	35	36

PURPOSE: One completed oil well capable of producing.
CITIES SERVICE OIL COMPANY - State P. #4 in Unit M of Section 32-22-38.
Completed in Abo on October 14, 1974. Top of Perforations 6916'.
Proposed pool boundary colored in red. SECTION 32: SW/4

CASE 5404: (b) CREATION OF A NEW OIL POOL

COUNTY LEA POOL EK-BONE SPRINGS

TOWNSHIP 18 South RANGE 34 East NMIM

6	5	4	3	2	1
7	8	9	10	11	12
18	17	16	15	14	13
19	20	21	22	23	24
30	29	28	27	26	25
31	32	33	34	35	36

PURPOSE: One completed oil well capable of producing.

HILLIARD OIL & GAS, INC. - McElvain Federal #1 in Unit J of Section 30-18-34. Completed in Bone Spring on October 27, 1974. Top of Perforations 9498'.

Proposed pool boundary colored in red. SECTION 30: SE/4

CASE 5404: (c) CREATION OF A NEW OIL POOL

COUNTY LEA POOL ROCK LAKE-WOLECAMP

TOWNSHIP 22 South				RANGE 35 East				NMFM			
6	5	4	3	2	1						
7	8	9	10	11	12						
18	17	16	15	14	13						
19	20	21	22	23	24						
30	29	28	27	26	25						
31	32	33	34	35	36						

PURPOSE: One completed oil well capable of producing.

AMOCO PRODUCTION COMPANY - Rock Lake Unit #1 in Unit L of Section 28-22-35. Completed in Wolfcamp on October 8, 1974. Top of Perforations 11,692'.

Proposed pool boundary colored in red. SECTION 28: SW/4

TOWNSHIP		20 South		RANGE		38 East		NMIM	
6	5	4	3	2	1				
7	8	9	10	11	12				
18	17	16	15	14	13				
19	20	21	22	23	24				
30	29	28	27	26	25				
31	32	33	34	35	36				

PURPOSE: To abolish the Warren-Blinebry Gas Pool and extend the
Blinebry Oil and Gas Pool to include the abolished acreage
because said Warren-Blinebry Gas Pool is contiguous to the
Blinebry Oil and Gas Pool and producing from the same formation.

Proposed pool abolishment colored in blue. SECTION 27: SW/4

SECTION 28: E/2

CASE 5404: (e) EXTENSION OF AN EXISTING OIL AND GAS POOL

COUNTY LEA POOL BLINEBRY OIL AND GAS

TOWNSHIP		20 South		RANGE		38 East		NMM	
6	5	4	3	2	1				
7	8	9	10	11	12				
18	17	16	15	14	13				
19	20	21	22	23	24				
30	29	28	27	26	25				
31	32	33	34	35	36				

PURPOSE: To take in abolished acreage from the Warren-Blinebry Gas Pool.
Pool boundary colored in red.

Proposed pool extensions colored in green. SECTION 27: SW/4

SECTION 28: E/2

TOWNSHIP	18 South		RANGE		36 East		NMFM	
	6	5		4		3		2
	7	8		9		10		11
	18	17		16		15		14
	19	20		21		22		23
	30	29		28		27		26
	31	32		33		34		35

COUNTY	LEA	POOL	ARKANSAS JUNCTION-SAN ANDRES
--------	-----	------	------------------------------

6	5	4	3	2	1
7	8	9	10	11	12
18	17	16	15	14	13
19	20	21	22	23	24
30	29	28	27	26	25
31	32	33	34	35	36

Proposed pool extension colored in green. SECTION 19: S/2

[illegible]

COUNTY Chaves

POOL

Buffalo Valley-Penn. Gas

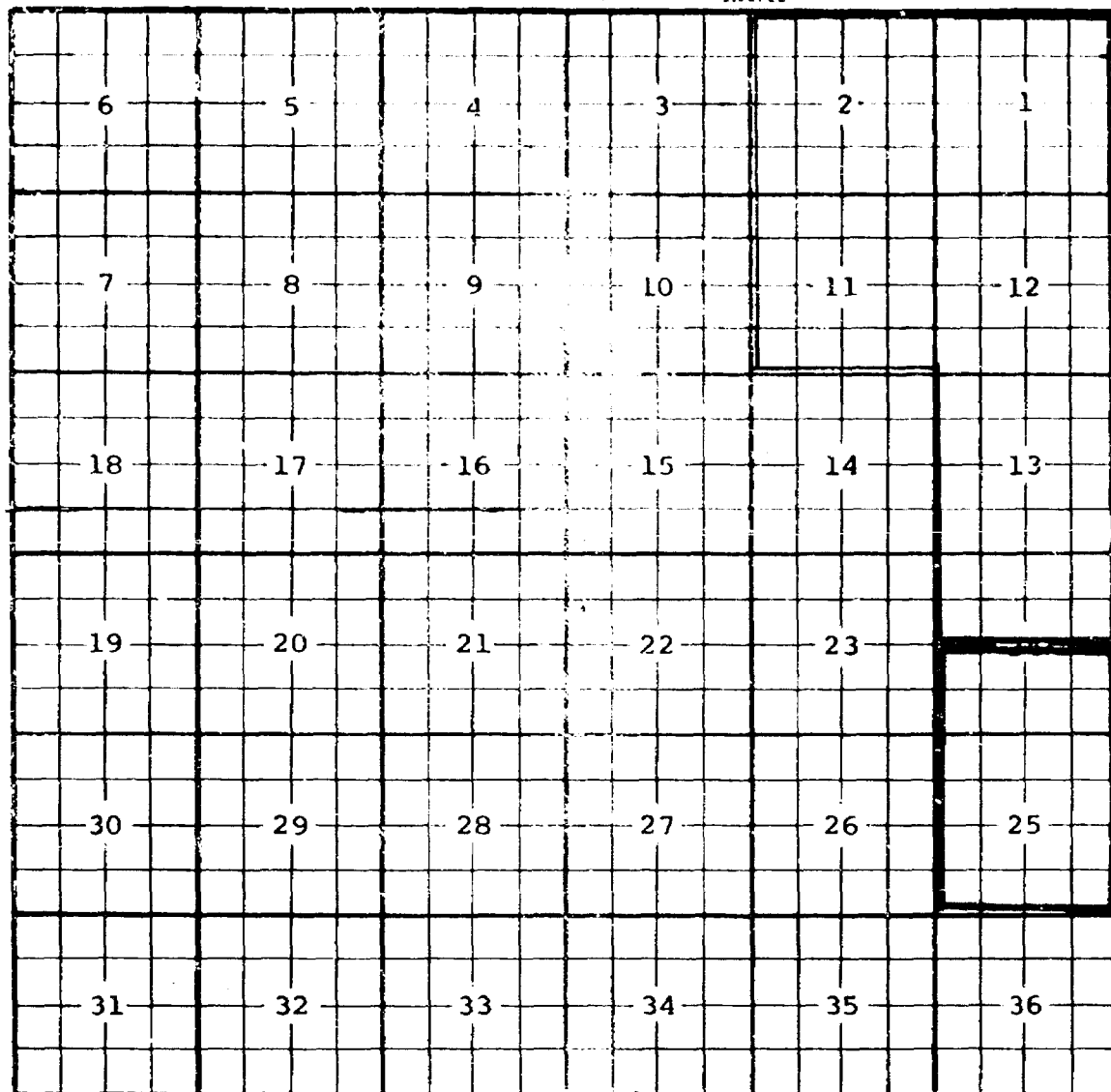
TOWNSHIP

15S

RANGE

27E

NMFM



Purpose: One completed gas well capable of producing.

Operator	Lease	#&Ut.	S.T.R.	Comp.	Form.	TOP
Depco Inc.	Toles Federal	#1-I	25-15-27	11-4-74	Penn.	8930'

Pool boundary outlined in red.

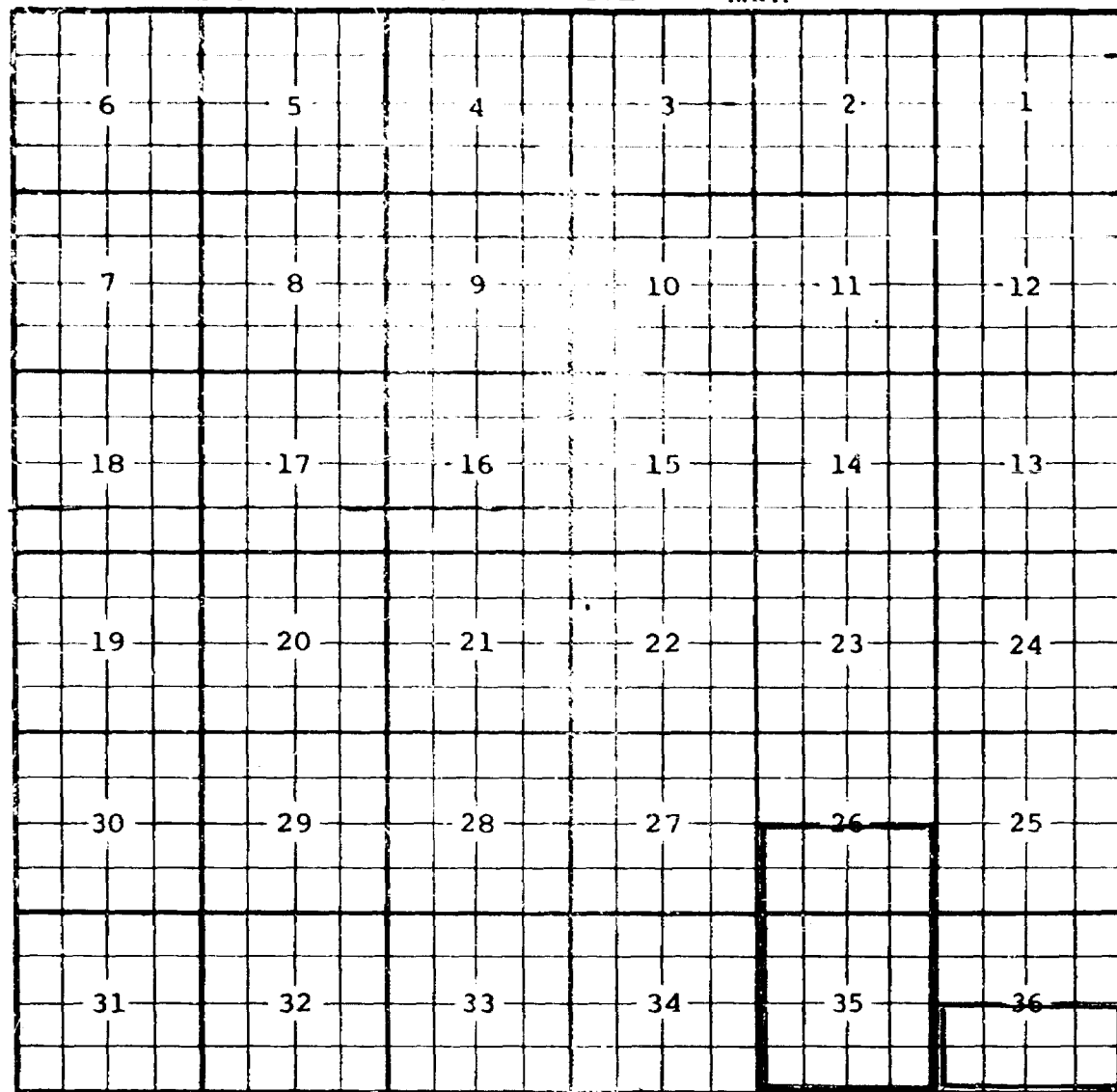
Proposed extension outlined in blue.

Sec. 24: S/2

Sec. 25: ALL

COUNTY Chaves POOL Buffalo Valley Penn. Gas

TOWNSHIP 14S RANGE 27E NMFM



Purpose: One Completed gas well capable of producing.

ADDITION

Operator	Lease	#&Ut.	S.T.R.	Comp.	Form.
Mountain States	State Com	#1-M	36-14-27	11-30-74	Atoka
Pet. Corp.					

TOP
8230'

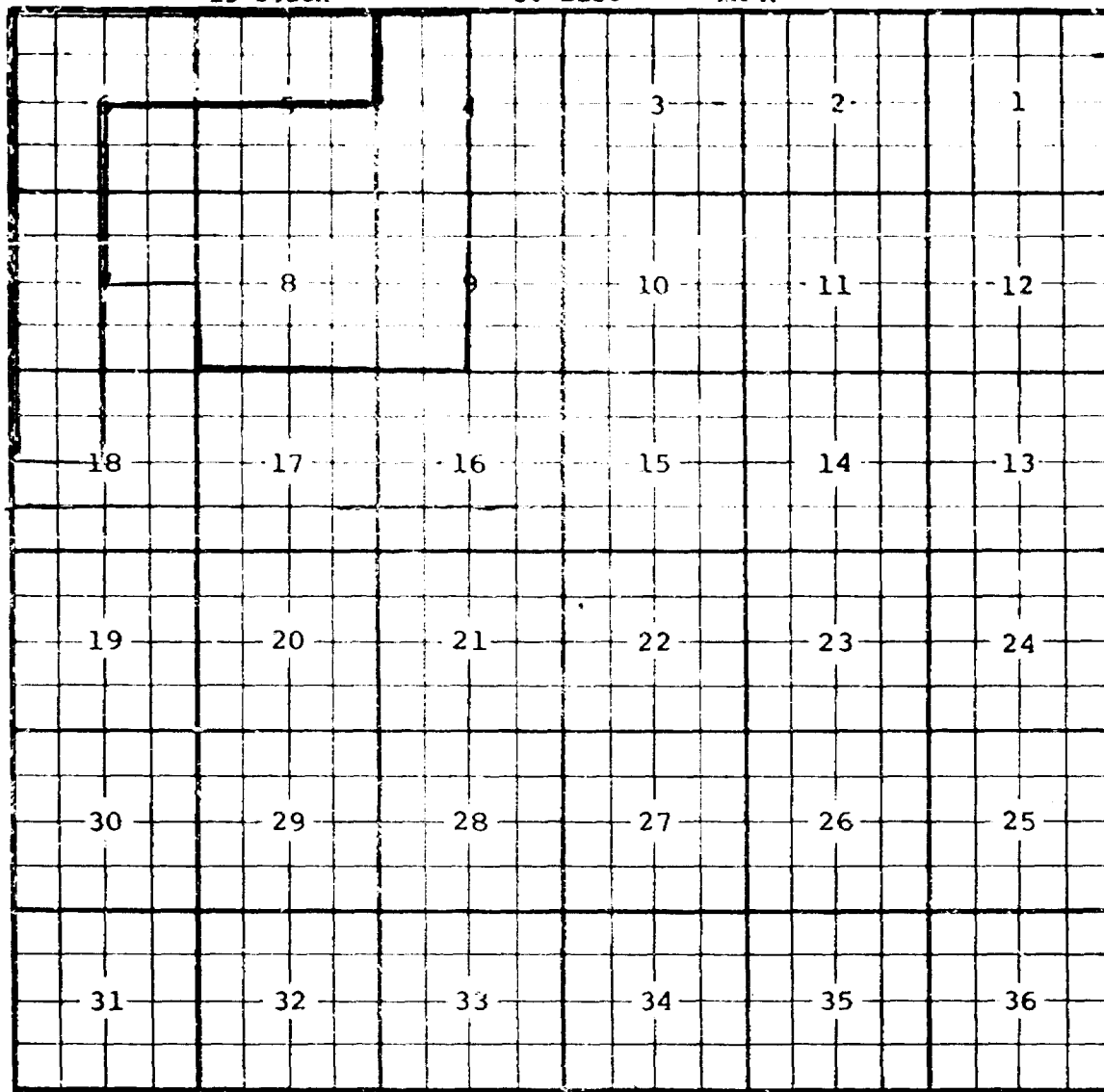
Pool boundary outlined in red.

Proposed extension outlined in blue.

Sec. 36: S/2

- CASE 5404: (h) EXTENSION OF AN EXISTING ASSOCIATED POOL
COUNTY CHAVES POOL DOUBLE L-QUEEN ASSOCIATED

TOWNSHIP 15 South RANGE 30 East NM-M



PURPOSE: Four completed gas wells capable of producing.

Wells listed on attached sheet.

Pool boundary colored in red.

Proposed pool extensions colored in green. SECTION 7: NE/4

SECTION 8: All

SECTION 9: W/2

ADDITIONS-----SECTION 4: W/2

SECTION 5: S/2

SECTION 6: SE/4

COUNTY	CHAVES	POOL	DOUBLE L-QUEEN ASSOCIATED	
TOWNSHIP	15 South	RANGE	30 East	NMPM

GEORGE A. CHASE - Martha Federal #2 in Unit C of Section 8-15-30. Completed in Queen on June 26, 1974. Top of Perforations 2064'.

CORINNE GRACE - Poco Loco #1 in Unit K of Section 8-15-30. Completed in Queen on Novmeber 8, 1974. Top of Perforations 2128'.

McCLELLAN OIL CORPORATION - Federal "I" #1 in Unit I of Section 8-15-30. Completed in Queen on June 15, 1973. Top of Perforations 2186'.

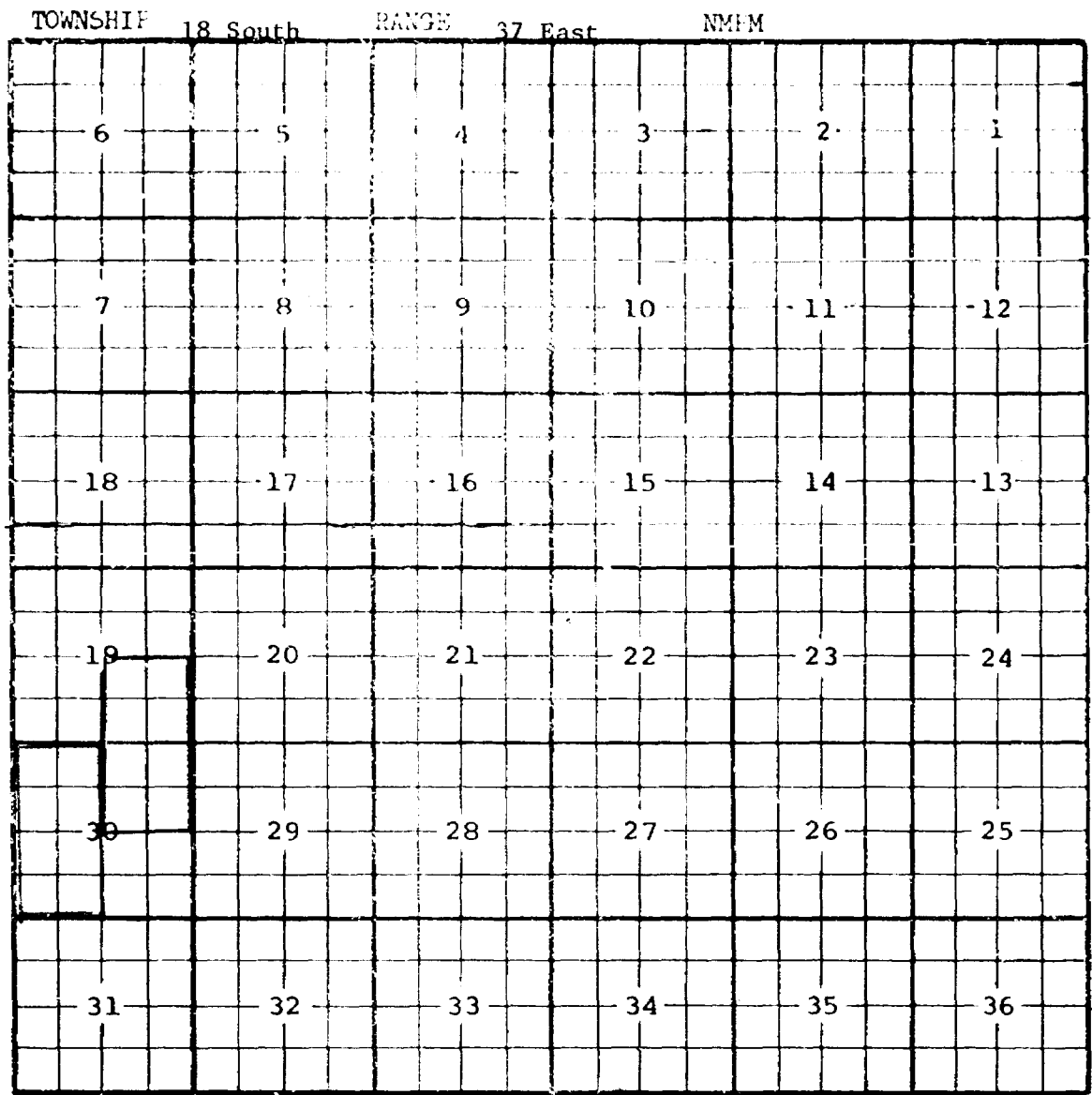
DALPORT OIL CORPORATION - Holbrook Federal #1 in Unit E of Section 9-15-30. Completed in Queen on June 5, 1974. Top of Perforations 2224'.

ADDITION--DALPORT OIL CORPORATION - Federal 4 #1 in Unit L of Section 4-15-30. Completed in Queen on January 7, 1975. Top of Perforations 2143'.

ADDITION--CHARLES W. HICKS - Amerada Federal #1 in Unit N of Section 5-15-30. Completed in Queen on February 16, 1974. Top of Perforations 2057'.

CASE 5404: (i) EXTENSION OF AN EXISTING OIL POOL

COUNTY LEA TOWN 18 South RANGE 37 East NMIM



PURPOSE: One completed oil well capable of producing.

CONTINENTAL OIL COMPANY - State B-19 #1 in Unit O of Section 19-18-37.

Completed in Drinkard on November 19, 1974. Top of Perforations 6934'.

Pool boundary colored in red.

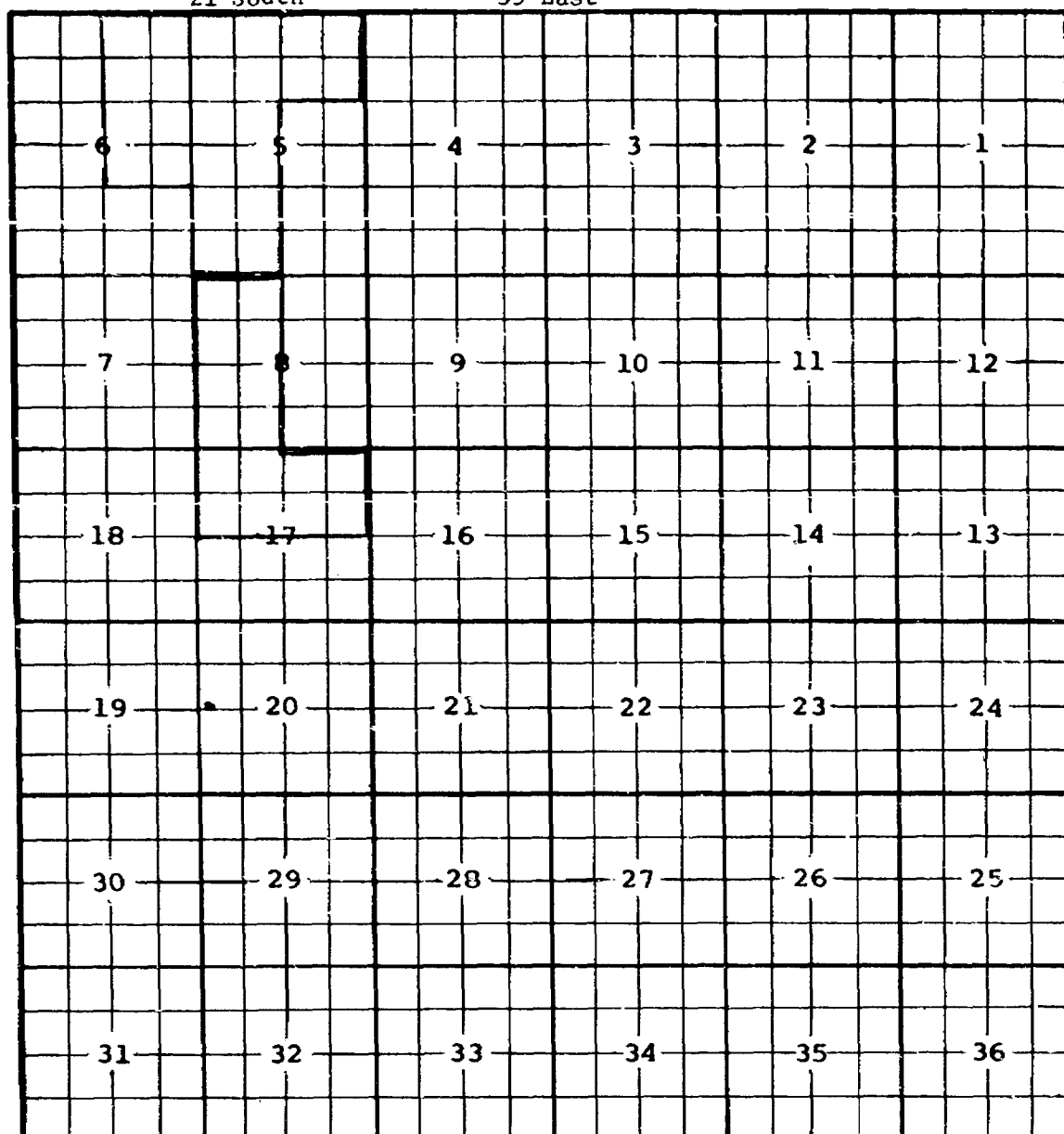
Proposed pool extensions colored in green. SECTION 19: SE/4

SECTION 30: NE/4

CASE 5404: (j) EXTENSION OF AN EXISTING GAS POOL

COUNTY LEA POOL OSUDO-MORROW GAS

TOWNSHIP 21 South RANGE 35 East NMPM



PURPOSE: One completed gas well capable of producing.

TEXACO INC. - New Mexico "DQ" State #1 in Unit C of Section 17-21-35.

Completed in Morrow on September 26, 1974. Top of Perforations 11,980'.

Pool boundary colored in red.

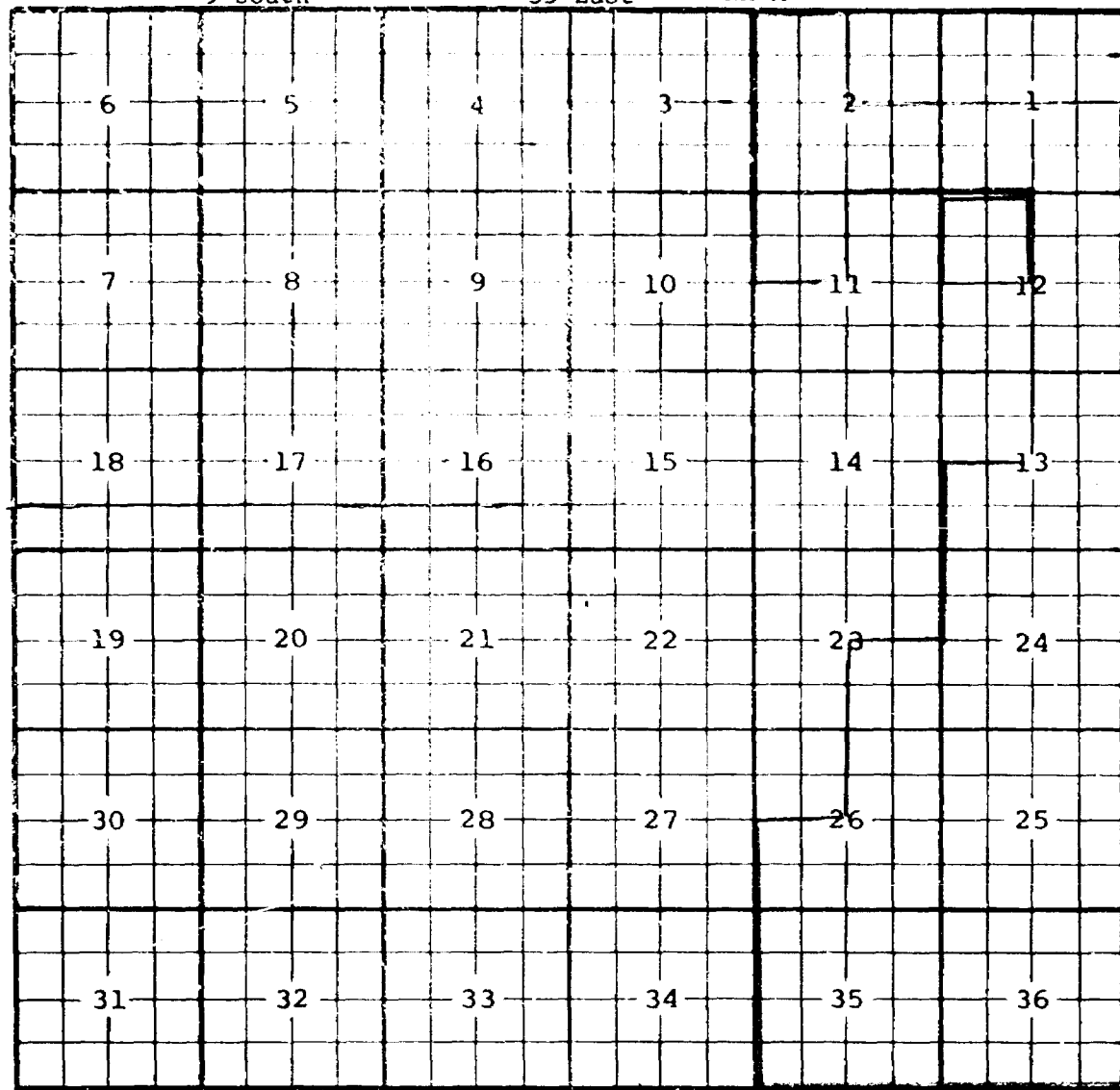
Proposed pool extensions colored in green. SECTION 8: W/2

SECTION 17: N/2

CASE 5404: (k) EXTENSION OF AN EXISTING OIL POOL

COUNTY LEA POOL VADA-PENNSYLVANIAN

TOWNSHIP 9 South RANGE 33 East NMIM



PURPOSE: One completed oil well capable of producing.

APEXCO, INC. - Caldwell "A" Com #1 in Unit C of Section 12-9-33. Completed in Bough C on October 10, 1974. Top of Perforations 9600'.

Pool boundary colored in red.

Proposed pool extension colored in green. SECTION 12: NW/4

CASE 5404: (1) EXTENSION OF AN EXISTING GAS POOL

COUNTY LEA POOL WARREN-TUBB GAS

TOWNSHIP 20 South RANGE 38 East NMM

6	5	4	3	2	1
7	8	9	10	11	12
18	17	16	15	14	13
19	20	21	22	23	24
30	29	28	27	26	25
31	32	33	34	35	36

PURPOSE: One completed oil well capable of producing.

CONTINENTAL OIL COMPANY - Warren Unit #31 in Unit 0 of Section 27-20-38.

Completed in Tubb on November 21, 1974. Top of Perforations 6577'.

Pool boundary colored in red.

Proposed pool extension colored in green. SECTION 27: SE/4

BEFORE THE OIL CONSERVATION COMMISSION
OF THE STATE OF NEW MEXICO

IN THE MATTER OF THE HEARING
CALLED BY THE OIL CONSERVATION
COMMISSION OF NEW MEXICO FOR
THE PURPOSE OF CONSIDERING:

CASE NO. 5404
ORDER NO. R- 4957

THE APPLICATION OF THE OIL CONSERVATION
COMMISSION UPON ITS OWN MOTION FOR AN
ORDER CREATING, ABOLISHING, AND
EXTENDING CERTAIN POOLS IN CHAVES AND
LEA COUNTIES, NEW MEXICO.

ORDER OF THE COMMISSION

BY THE COMMISSION:

This cause came on for hearing at 9:00 a.m. on February 5, 1975, at Santa Fe, New Mexico, before Examiner Richard L. Stamets.

NOW, on this ____ day of February, 1975, the Commission, a quorum being present, having considered the testimony, the record, and the recommendations of the Examiner, and being fully advised in the premises,

FINDS:

(1) That due public notice having been given as required by law, the Commission has jurisdiction of this cause and the subject matter thereof.

(2) That there is need for the creation of a new oil pool in Lea County, New Mexico, for the production of oil from the Abo formation, said pool to bear the designation of South Brunson-Abo Pool. Said South Brunson-Abo Pool was discovered by the Cities Service Oil Company State P Well No. 4 in Unit M of Section 32, Township 22 South, Range 38 East, NMPM. It was completed in the Abo formation on October 14, 1974. The top of the perforations is at 6916 feet.

(3) That there is need for the creation of a new oil pool in Lea County, New Mexico, for the production of oil from the Bone Spring formation, said pool to bear the designation of EK-Bone Springs Pool. Said EK-Bone Springs Pool was discovered by the Hilliard Oil 7 Gas, Inc. McElvain Federal Well No. 1, located in Unit J of Section 30, Township 18 South, Range 34 East, NMPM. It was completed in the Bone Spring formation on October 27, 1974. The top of the perforations is at 9498 feet.

(4) That there is need for the creation of a new oil pool in Lea County, New Mexico, for the production of oil from the Wolfcamp formation, said pool to bear the designation of Rock Lake-Wolfcamp Pool. Said Rock Lake-Wolfcamp Pool was discovered by the Amoco Production Company Rock Lake Unit Well No. 1, located in Unit L of Section 28, Township 22 South, Range 35 East, NMPM. It was completed in the Wolfcamp formation on October 8, 1974. The top of the perforations is at 11,692 feet.

(5) That there is need for the abolishment of the Warren-Blinebry Gas Pool in Lea County, New Mexico, in order to extend the abolished acreage to the Blinebry Oil and Gas Pool because said Warren-Blinebry Gas Pool is contiguous to and producing from the same formation as the Blinebry Oil and Gas Pool.

(6) That there is need for certain extensions to the Buffalo Valley-Pennsylvanian Gas Pool and the Double L-Queen Associated Pool, both in Chaves County, New Mexico, the Arkansas Junction-San Andres Pool, the Blinebry Oil and Gas Pool, the Goodwin-Drinkard Pool, the Osudo-Morrow Gas Pool, the Vada-Pennsylvanian Pool, and the Warren-Tubb Gas Pool, all in Lea County, New Mexico.

IT IS THEREFORE ORDERED:

(a) That a new pool in Lea County, New Mexico, classified as an oil pool for Abo production, is hereby created and designated as the South Brunson-Abo Pool, consisting of the following described area:

TOWNSHIP 22 SOUTH, RANGE 38 EAST, NMPM
SECTION 32: SW/4

(b) That a new pool in Lea County, New Mexico, classified as an oil pool for Bone Spring production, is hereby created and designated as the EK-Bone Springs Pool, consisting of the following described area:

TOWNSHIP 18 SOUTH, RANGE 34 EAST, NMPM
SECTION 30: SE/4

(c) That a new pool in Lea County, New Mexico, classified as an oil pool for Wolfcamp production, is hereby created and designated as the Rock Lake-Wolfcamp Pool, consisting of the following described area:

TOWNSHIP 22 SOUTH, RANGE 35 EAST, NMPM
SECTION 28: SW/4

(d) That the Warren-Blinebry Gas Pool in Lea County, New Mexico, consisting of the following described area:

TOWNSHIP 20 SOUTH, RANGE 38 EAST, NMPM
SECTION 27: SW/4
SECTION 28: E/2

(e) That the Blinebry Oil and Gas Pool in Lea County, New Mexico, as heretofore classified, defined, and described, is hereby extended to include therein:

TOWNSHIP 20 SOUTH, RANGE 38 EAST, NMPM
SECTION 27: SW/4
SECTION 28: E/2

(f) That the Arkansas Junction-San Andres Pool in Lea County, New Mexico, as heretofore classified, defined, and described, is hereby extended to include therein:

TOWNSHIP 18 SOUTH, RANGE 36 EAST, NMPM
SECTION 24: SE/4

TOWNSHIP 18 SOUTH, RANGE 37 EAST, NMPM
SECTION 19: S/2

(g) That the Buffalo Valley-Pennsylvanian Gas Pool in Chaves County, New Mexico, as heretofore classified, defined, and described, is hereby extended to include therein:

TOWNSHIP 14 SOUTH, RANGE 27 EAST, NMPM
SECTION 36: S/2

TOWNSHIP 15 SOUTH, RANGE 27 EAST, NMPM
SECTION 24: S/2
SECTION 25: All

(h) That the Double L-Queen Associated Pool in Chaves County, New Mexico, as heretofore classified, defined, and described, is hereby extended to include therein:

TOWNSHIP 15 SOUTH, RANGE 30 EAST, NMPM
SECTION 4: W/2
SECTION 5: S/2
SECTION 6: SE/4
SECTION 7: NE/4
SECTION 8: All
SECTION 9: W/2

(i) That the Goodwin-Drinkard Pool in Lea County, New Mexico, as heretofore classified, defined, and described, is hereby extended to include therein:

TOWNSHIP 18 SOUTH, RANGE 37 EAST, NMPM
SECTION 19: SE/4
SECTION 30: NE/4

(j) That the Osudo-Morrow Gas Pool in Lea County, New Mexico, as heretofore classified, defined, and described, is hereby extended to include therein:

TOWNSHIP 21 SOUTH, RANGE 35 EAST, NMPM
SECTION 8: W/2
SECTION 17: N/2

(k) That the Vada-Pennsylvanian Pool in Lea County, New Mexico, as heretofore classified, defined, and described, is hereby extended to include therein:

TOWNSHIP 9 SOUTH, RANGE 33 EAST, NMPM
SECTION 12: NW/4

(l) That the Warren-Tubb Gas Pool in Lea County, New Mexico, as heretofore classified, defined, and described, is hereby extended to include therein:

TOWNSHIP 20 SOUTH, RANGE 38 EAST, NMPM
SECTION 27: SE/4

IT IS FURTHER ORDERED:

(1) That, pursuant to Section 65-3-14.5, NMSA 1953, contained in Chapter 271, Laws of 1969, any well which, by virtue of any of the above pool extensions, is subject to pool rules providing for spacing or proration units larger than the one which is presently dedicated thereto, shall have 60 days from the effective date of this order in which to file new Forms C-102 dedicating a standard unit for the pool to said well, or to obtain a non-standard unit approved by the Commission. Pending such compliance, the well shall receive a maximum allowable in the same proportion to a standard allowable for the pool that the acreage dedicated to the well bears to a standard unit for the pool. Failure to file Forms C-102 dedicating a standard unit to the well or to obtain a non-standard unit approved by the Commission within said 60-day period shall subject the well to cancellation of allowable.

(2) That the effective date of this order and all creations, abolishments, and extensions included herein shall be March 1, 1975.

DONE at Santa Fe, New Mexico, on the day and year hereinabove designated.

STATE OF NEW MEXICO
OIL CONSERVATION COMMISSION

I. R. TRUJILLO, Chairman

PHIL R. LUCERO, Member

A. L. PORTER, Jr., Member & Secretary

S E A L

- CASE 5411: Application of David C. Collier for an unorthodox oil well location, Eddy County, New Mexico. Applicant, in the above-styled cause, seeks approval for the unorthodox location of his Kersey Well No. 1-Y, to be drilled 1980 feet from the South line and 2330 feet from the West line of Section 33, Township 18 South, Range 28 East, Artesia Pool, Eddy County, New Mexico.
- CASE 5412: Application of Phillips Petroleum Company for a unit agreement, Lea County, New Mexico. Applicant, in the above-styled cause, seeks approval of its Eaves Unit Area, comprising 3,496 acres, more or less, of State lands in Township 21 South, Range 33 East, Lea County, New Mexico.
- CASE 5413: Application of Anadarko Production Company for three unorthodox injection well locations and amendment of Order No. R-4907, Eddy County, New Mexico. Applicant, in the above-styled cause, seeks the relocation at unorthodox locations of three of its injection wells in its Artesia State Unit Waterflood Project, all in Township 18 South, Range 27 East, Eddy County, New Mexico, as follows: Well No. 6-2 to 1530 feet from the South line and 1310 feet from the West line of Section 13; Well No. 7-1 to 10 feet from the North line and 2580 feet from the East line of Section 23; and Well No. 10-1 to 1310 feet from the South line and 1435 feet from the East line of Section 14. Applicant further seeks the amendment of Order No. R-4907 to permit administrative approval of unorthodox producing and injection well locations to within 200 feet of the outer unit boundary.
- CASE 5414: Application of Continental Oil Company for an unorthodox gas well location and simultaneous dedication, Lea County, New Mexico. Applicant, in the above-styled cause, seeks approval of a non-standard 360-acre gas proration unit comprising the SE/4 and E/2 SW/4 of Section 28 and the N/2 NE/4 and NE/4 NW/4 of Section 33, both in Township 20 South, Range 37 East, Eumont Gas Pool, Lea County, New Mexico, to be simultaneously dedicated to its Meyer B-28 A Com Acct. 2 Wells Nos. 2 and 3, located, respectively, in Unit O of said Section 28 and in Unit B of said Section 33.
- CASE 5404: Southeastern Nomenclature case calling for the creation, abolishment, and extension of certain pools in Lea and Chaves Counties, New Mexico:
- (a) CREATE A new pool in Lea County, New Mexico, classified as an oil pool for Abo production and designated as the South Brunson-Abo Pool. The discovery well is the Cities Service Oil Company State P Well No. 4 located in Unit M of Section 32, Township 22 South, Range 38 East, NMPM. Said pool would comprise:

TOWNSHIP 22 SOUTH, RANGE 38 EAST, NMPM
SECTION 32: SW/4

(b) CREATE A new pool in Lea County, New Mexico, classified as an oil pool for Bone Spring production and designated as the EK-Bone Springs Pool. The discovery well is the Hilliard Oil & Gas, Inc. McElvain Federal Well No. 1 located in Unit J of Section 30, Township 18 South, Range 34 East, NMPM. Said pool would comprise:

TOWNSHIP 18 SOUTH, RANGE 34 EAST, NMPM
SECTION 30: SE/4

(c) CREATE A new pool in Lea County, New Mexico, classified as an oil pool for Wolfcamp production and designated as the Rock Lake-Wolfcamp Pool. The discovery well is the Amoco Production Company Rock Lake Unit Well No. 1 located in Unit L of Section 28, Township 22 South, Range 35 East, NMPM. Said pool would comprise:

TOWNSHIP 22 SOUTH, RANGE 35 EAST, NMPM
SECTION 28: SW/4

(d) ABOLISH the Warren-Blinebry Gas Pool in Lea County, New Mexico, described as:

TOWNSHIP 20 SOUTH, RANGE 38 EAST, NMPM
SECTION 27: SW/4
SECTION 28: E/2

(e) EXTEND the Blinebry Oil and Gas Pool in Lea County, New Mexico, to include therein:

TOWNSHIP 20 SOUTH, RANGE 38 EAST, NMPM
SECTION 27: SW/4
SECTION 28: E/2

(f) EXTEND the Arkansas Junction-San Andres Pool in Lea County, New Mexico, to include therein:

TOWNSHIP 18 SOUTH, RANGE 36 EAST, NMPM
SECTION 24: SE/4

TOWNSHIP 18 SOUTH, RANGE 37 EAST, NMPM
SECTION 19: S/2

(g) EXTEND the Buffalo Valley-Pennsylvanian Gas Pool in Chaves County, New Mexico, to include therein:

TOWNSHIP 15 SOUTH, RANGE 27 EAST, NMPM
SECTION 24: S/2
SECTION 25: All

(h) EXTEND the Double L-Queen Associated Pool in Chaves County, New Mexico, to include therein:

TOWNSHIP 15 SOUTH, RANGE 30 EAST, NMPM
SECTION 7: NE/4
SECTION 8: All
SECTION 9: W/2

(i) EXTEND the Goodwin-Drinkard Pool in Lea County, New Mexico, to include therein:

TOWNSHIP 18 SOUTH, RANGE 37 EAST, NMPM
SECTION 19: SE/4
SECTION 30: NE/4

(j) EXTEND the Osudo-Morrow Gas Pool in Lea County, New Mexico, to include therein:

TOWNSHIP 21 SOUTH, RANGE 35 EAST, NMPM
SECTION 8: W/2
SECTION 17: N/2

(k) EXTEND the Vada-Pennsylvanian Pool in Lea County, New Mexico, to include therein:

TOWNSHIP 9 SOUTH, RANGE 33 EAST, NMPM
SECTION 12: NW/4

(l) EXTEND the Warren-Tubb Gas Pool in Lea County, New Mexico, to include therein:

TOWNSHIP 20 SOUTH, RANGE 38 EAST, NMPM
SECTION 27: SE/4

CASE 5405: Northwest Nomenclature case calling for the creation and extension of certain pools in San Juan, Sandoval, and Rio Arriba Counties, New Mexico:

(a) CREATE A new pool in San Juan County, New Mexico, classified as a gas pool for Chacra production and designated as the Bloomfield-Chacra Pool. The discovery well is the El Paso Natural Gas Company Hubbell Well No. 9 located in Unit P of Section 18, Township 29 North, Range 10 West, NMPM. Said pool would comprise:

TOWNSHIP 29 NORTH, RANGE 10 WEST, NMPM
SECTION 7: SW/4
SECTION 18: All
SECTION 19: All
SECTION 20: NW/4

TOWNSHIP 29 NORTH, RANGE 11 WEST, NMPM
SECTION 4: SW/4
SECTION 5: SE/4
SECTION 9: N/2 & SE/4
SECTION 10: S/2
SECTION 11: S/2
SECTION 12: W/2 & SE/4
SECTION 13: All
SECTION 14: E/2
SECTION 23: E/2
SECTION 24: All
SECTION 26: E/2

In the matter of the application of the Oil Conservation Commission of New Mexico upon its own motion for an order for the creation of new pools in Lea County, New Mexico, the abolishment of an existing pool in Lea County, New Mexico, and the extension of certain existing pools in Chaves and Lea Counties, New Mexico, and giving notice to all persons and parties interested in the subject matter thereof to appear and show cause why such creations, abolishments, and extensions should not be made.

a) CREATE A new pool in Lea County, New Mexico, classified as an oil pool for Abo production and designated as the South Brunson-Abo Pool. The discovery well is ~~Cities Service Oil Company~~ State P Well No. 4 located in Unit M of Section 32, Township 22 South, Range 38 East, NMPM. Said pool ~~described as:~~

would be complete:

TOWNSHIP 22 SOUTH, RANGE 38 EAST, NMPM
SECTION 32: SW/4

b) CREATE A new pool in Lea County, New Mexico, classified as an oil pool for Bone Spring production and designated as the EK-Bone Springs Pool. The discovery well is ~~Hilliard Oil & Gas, Inc.~~ McElvain Federal Well No. 1 located in Unit J of Section 30, Township 18 South, Range 34 East, NMPM. Said pool ~~described as:~~

would be complete:

TOWNSHIP 18 SOUTH, RANGE 34 EAST, NMPM
SECTION 30: SE/4

c) CREATE A new pool in Lea County, New Mexico, classified as an oil pool for Wolfcamp production and designated as the Rock Lake-Wolfcamp Pool. The discovery well is ~~Amoco Production Company~~ Rock Lake Unit Well No. 1 located in Unit L of Section 28, Township 22 South, Range 35 East, NMPM. Said pool ~~described as:~~

would be complete:

TOWNSHIP 22 SOUTH, RANGE 35 EAST, NMPM
SECTION 28: SW/4

d) ABOLISH the Warren-Blinebry Gas Pool in Lea County, New Mexico, described as:

TOWNSHIP 20 SOUTH, RANGE 38 EAST, NMPM
SECTION 27: SW/4
SECTION 28: E/2

e) EXTEND the Blinebry Oil and Gas Pool in Lea County, New Mexico, to include therein:

TOWNSHIP 20 SOUTH, RANGE 38 EAST, NMPM
SECTION 27: SW/4
SECTION 28: E/2

f) EXTEND the Arkansas Junction-San Andres Pool in Lea County, New Mexico, to include therein:

TOWNSHIP 18 SOUTH, RANGE 36 EAST, NMPM
SECTION 24: SE/4

TOWNSHIP 18 SOUTH, RANGE 37 EAST, NMPM
SECTION 19: S/2

g) Extend the Buffalo Valley-Pennsylvanian Gas Pool in ~~Lea~~ Chaves County, New Mexico to include therein:

TOWNSHIP 15 SOUTH, RANGE 27 EAST, NMPM

Section 24: S/2
Section 25: All

- h*) EXTEND the Double L-Queen Associated Pool in Chaves County, New Mexico, to include therein:

TOWNSHIP 15 SOUTH, RANGE 30 EAST, NMPM
SECTION 7: NE/4
SECTION 8: All
SECTION 9: W/2

- i*) EXTEND the Goodwin-Drinkard Pool in Lea County, New Mexico, to include therein:

TOWNSHIP 18 SOUTH, RANGE 37 EAST, NMPM
SECTION 19: SE/4
SECTION 30: NE/4

- j*) EXTEND the Osudo-Morrow Gas Pool in Lea County, New Mexico, to include therein:

TOWNSHIP 21 SOUTH, RANGE 35 EAST, NMPM
SECTION 8: W/2
SECTION 17: N/2

- k*) EXTEND the Vada-Pennsylvanian Pool in Lea County, New Mexico, to include therein:

TOWNSHIP 9 SOUTH, RANGE 33 EAST, NMPM
SECTION 12: NW/4

- l*) EXTEND the Warren-Tubb Gas Pool in Lea County, New Mexico, to include therein:

TOWNSHIP 20 SOUTH, RANGE 38 EAST, NMPM
SECTION 27: SE/4

BEFORE THE OIL CONSERVATION COMMISSION
OF THE STATE OF NEW MEXICO

IN THE MATTER OF THE HEARING
CALLED BY THE OIL CONSERVATION
COMMISSION OF NEW MEXICO FOR
THE PURPOSE OF CONSIDERING:

CASE NO. 5404
ORDER NO. R- 44757

THE APPLICATION OF THE OIL CONSERVATION
COMMISSION UPON ITS OWN MOTION FOR AN
ORDER CREATING, ABOLISHING, AND
EXTENDING CERTAIN POOLS IN CHAVES AND
LEA COUNTIES, NEW MEXICO.

ORDER OF THE COMMISSION

BY THE COMMISSION:

This cause came on for hearing at 9:00 a.m. on February 5, 1975, at Santa Fe, New Mexico, before Examiner Richard L. Stamets.

NOW, on this ____ day of February, 1975, the Commission, a quorum being present, having considered the testimony, the record, and the recommendations of the Examiner, and being fully advised in the premises,

FINDS:

(1) That due public notice having been given as required by law, the Commission has jurisdiction of this cause and the subject matter thereof.

(2) That there is need for the creation of a new oil pool in Lea County, New Mexico, for the production of oil from the Abo formation, said pool to bear the designation of South Brunson-Abo Pool. Said South Brunson-Abo Pool was discovered by the Cities Service Oil Company State P Well No. 4 in Unit M of Section 32, Township 22 South, Range 38 East, NMPM. It was completed in the Abo formation on October 14, 1974. The top of the perforations is at 6916 feet.

(3) That there is need for the creation of a new oil pool in Lea County, New Mexico, for the production of oil from the Bone Spring formation, said pool to bear the designation of EK-Bone Springs Pool. Said EK-Bone Springs Pool was discovered by the Hilliard Oil & Gas, Inc. McElvain Federal Well No. 1, located in Unit J of Section 30, Township 18 South, Range 34 East, NMPM. It was completed in the Bone Spring formation on October 27, 1974. The top of the perforations is at 9498 feet.

(4) That there is need for the creation of a new oil pool in Lea County, New Mexico, for the production of oil from the Wolfcamp formation, said pool to bear the designation of Rock Lake-Wolfcamp Pool. Said Rock Lake-Wolfcamp Pool was discovered by the Amoco Production Company Rock Lake Unit Well No. 1, located in Unit L of Section 28, Township 22 South, Range 35 East, NMPM. It was completed in the Wolfcamp formation on October 8, 1974. The top of the perforations is at 11,692 feet.

(5) That there is need for the abolishment of the Warren-Blinebry Gas Pool in Lea County, New Mexico, in order to extend the abolished acreage to the Blinebry Oil and Gas Pool because said Warren-Blinebry Gas Pool is contiguous to and producing from the same formation as the Blinebry Oil and Gas Pool.

(6) That there is need for certain extensions to the Buffalo Valley-Pennsylvanian Gas Pool and the Double L-Queen Associated Pool, both in Chaves County, New Mexico, the Arkansas Junction-San Andres Pool, the Blinebry Oil and Gas Pool, the Goodwin-Drinkard Pool, the Osudo-Morrow Gas Pool, the Vada-Pennsylvanian Pool, and the Warren-Tubb Gas Pool, all in Lea County, New Mexico.

IT IS THEREFORE ORDERED:

(a) That a new pool in Lea County, New Mexico, classified as an oil pool for Abo production, is hereby created and designated as the South Brunson-Abo Pool, consisting of the following described area:

TOWNSHIP 22 SOUTH, RANGE 38 EAST, NMPM
SECTION 32: SW/4

(b) That a new pool in Lea County, New Mexico, classified as an oil pool for Bone Spring production, is hereby created and designated as the EK-Bone Springs Pool, consisting of the following described area:

TOWNSHIP 18 SOUTH, RANGE 34 EAST, NMPM
SECTION 30: SE/4

(c) That a new pool in Lea County, New Mexico, classified as an oil pool for Wolfcamp production, is hereby created and designated as the Rock Lake-Wolfcamp Pool, consisting of the following described area:

TOWNSHIP 22 SOUTH, RANGE 35 EAST, NMPM
SECTION 28: SW/4

(d) That the Warren-Blinebry Gas Pool in Lea County, New Mexico, consisting of the following described area:

TOWNSHIP 20 SOUTH, RANGE 38 EAST, NMPM
SECTION 27: SW/4
SECTION 28: E/2

(e) That the Blinebry Oil and Gas Pool in Lea County, New Mexico, as heretofore classified, defined, and described, is hereby extended to include therein:

TOWNSHIP 20 SOUTH, RANGE 38 EAST, NMPM
SECTION 27: SW/4
SECTION 28: E/2

(f) That the Arkansas Junction-San Andres Pool in Lea County, New Mexico, as heretofore classified, defined, and described, is hereby extended to include therein:

TOWNSHIP 18 SOUTH, RANGE 36 EAST, NMPM
SECTION 24: SE/4

TOWNSHIP 18 SOUTH, RANGE 37 EAST, NMPM
SECTION 19: S/2

(g) That the Buffalo Valley-Pennsylvanian Gas Pool in Chaves County, New Mexico, as heretofore classified, defined, and described, is hereby extended to include therein:

TOWNSHIP 14 SOUTH, RANGE 27 EAST, NMPM
SECTION 36: S/2

TOWNSHIP 15 SOUTH, RANGE 27 EAST, NMPM
SECTION 24: S/2
SECTION 25: All

(h) That the Double L-Queen Associated Pool in Chaves County, New Mexico, as heretofore classified, defined, and described, is hereby extended to include therein:

TOWNSHIP 15 SOUTH, RANGE 30 EAST, NMPM
SECTION 4: W/2
SECTION 5: S/2
SECTION 6: SE/4
SECTION 7: NE/4
SECTION 8: All
SECTION 9: W/2

(i) That the Goodwin-Drinkard Pool in Lea County, New Mexico, as heretofore classified, defined, and described, is hereby extended to include therein:

TOWNSHIP 18 SOUTH, RANGE 37 EAST, NMPM
SECTION 19: SE/4
SECTION 30: NE/4

(j) That the Osudo-Morrow Gas Pool in Lea County, New Mexico, as heretofore classified, defined, and described, is hereby extended to include therein:

TOWNSHIP 21 SOUTH, RANGE 35 EAST, NMPM

SECTION 8: W/2

SECTION 17: N/2

(k) That the Vada-Pennsylvanian Pool in Lea County, New Mexico, as heretofore classified, defined, and described, is hereby extended to include therein:

TOWNSHIP 9 SOUTH, RANGE 33 EAST, NMPM

SECTION 12: NW/4

(l) That the Warren-Tubb Gas Pool in Lea County, New Mexico, as heretofore classified, defined, and described, is hereby extended to include therein:

TOWNSHIP 20 SOUTH, RANGE 38 EAST, NMPM

SECTION 27: SE/4

IT IS FURTHER ORDERED:

(1) That, pursuant to Section 65-3-14.5, NMSA 1953, contained in Chapter 271, Laws of 1969, any well which, by virtue of any of the above pool extensions, is subject to pool rules providing for spacing or proration units larger than the one which is presently dedicated thereto, shall have 60 days from the effective date of this order in which to file new Forms C-102 dedicating a standard unit for the pool to said well, or to obtain a non-standard unit approved by the Commission. Pending such compliance, the well shall receive a maximum allowable in the same proportion to a standard allowable for the pool that the acreage dedicated to the well bears to a standard unit for the pool. Failure to file Forms C-102 dedicating a standard unit to the well or to obtain a non-standard unit approved by the Commission within said 60-day period shall subject the well to cancellation of allowable.

(2) That the effective date of this order and all creations, abolishments, and extensions included herein shall be March 1, 1975.

DONE at Santa Fe, New Mexico, on the day and year hereinabove designated.

STATE OF NEW MEXICO
OIL CONSERVATION COMMISSION

I. R. TRUJILLO, Chairman

PHIL R. LUCERO, Member

A. L. PORTER, Jr., Member & Secretary

S E A L