

Case No.

- 438

Application, Transcript,
Small Exhibits, Etc.

CH 19
ST
FILED
NOV 20 1952
U.S. DISTRICT COURT
SANTA FE, N.M.

IN RE: JAMES EARL RAY
CH 19
SANTA FE, N.M.

TRANSCRIPT OF HEARING

CASE NO. 438

November 20, 1952.

E. E. GREESON
ADA DEARNLEY
COURT REPORTERS
BOX 1303
PHONES 5-9422 AND 5-7546
ALBUQUERQUE, NEW MEXICO

BEFORE THE
OIL CONSERVATION COMMISSION
SANTA FE, NEW MEXICO

November 20, 1952

In the Matter of:

Nomenclature case for southeastern New
Mexico (Lea County and Eddy County):

Case No. 438

- (a) Extension of West Dollarhide-Davonian Pool to include SE/4 Section 30 and E/2 Section 31 in Twp. 24 S, Rge 38E; and also the NE/4 Section 6 in Twp. 25 S, Rge. 38E.
- (b) Creation of new oil pool, the Moore-Pennsylvanian, for Pennsylvanian production, to include all Sections 23, 24, 25 and 26 in Twp. 11 S, Rge. 32 E.
- (c) Creation of new oil pool, the Dark Canyon Pool, for Delaware production, to include E/2 Section 22 in Twp. 23 S, Rge. 26 E.
- (d) Creation of new oil pool, the Lazy J Pool, for Pennsylvanian production, to include Section 27, Twp. 13S, Rge. 33 E.

(Notice of Publication read by Mr. Graham.)

R. S. BLYMM

having been first duly sworn, testified as follows:

DIRECT EXAMINATION

By MR. GRAHAM:

Q Will you state your name?

A S. R. Blymn.

Q Position?

A Herinore, Oil Conservation Commission.

Q In such capacity have you had occasion to make a study of the sub-sections in Case No. 438 A, B, C and D?

A I have.

Q Will you state to the Commission your opinion of that and your recommendations as to these extensions?

A Case 438 comprising Sections A, B, C, and D, there is one proposed pool extension and three proposed pool corrections. Three of the sections deal with Lea County and one with Eddy County. I recommend that these corrections and this extension be made as advertised.

Q Do you have any exhibits or anything of that sort to produce to show the exact - -

A I have prepared exhibits of each section of Case 438 and would like to enter these exhibits.

MR. SPURRIER: Without objection they will be received.

Q Do you have any other comments to make on this matter?

A No.

MR. SPURRIER: Any questions of this witness? If not the witness may be excused.

(Witness excused.)


We will take the case under advisement and go on to Case 443.

STATE OF NEW MEXICO)
:
COUNTY OF BERNALILLO)

I HEREBY CERTIFY that the foregoing and attached transcript of hearing in Case No. 438 before the Oil Conservation Commission, State of New Mexico, at Santa Fe, on November 20, 1952, is a true and correct record of the same to the best of my knowledge, skill and ability.

DATED at Albuquerque, New Mexico, this _____ day of November, 1952.

REPORTER



E. E. GREESON
ADA DEARNLEY
COURT REPORTERS
BOX 1308
PHONES 5-9422 AND 5-9546
ALBUQUERQUE, NEW MEXICO

BEFORE THE OIL CONSERVATION COMMISSION
OF THE STATE OF NEW MEXICO

IN THE MATTER OF THE HEARING
CALLED BY THE OIL CONSERVATION
COMMISSION OF NEW MEXICO FOR
THE PURPOSE OF CONSIDERING:

CASE NO. 438
ORDER NO. R-219

THE APPLICATION OF THE OIL"
CONSERVATION COMMISSION UPON
ITS OWN MOTION FOR AN ORDER
FOR THE EXTENSION OF EXISTING
POOLS, OR THE CREATION OF NEW
POOLS IN LEA AND EDDY COUNTIES,
NEW MEXICO.

ORDER OF THE COMMISSION

BY THE COMMISSION:

This cause came on for hearing at 9 o'clock a. m., November 20, 1952, at Santa Fe, New Mexico, before the Oil Conservation Commission of New Mexico, hereinafter referred to as the "Commission".

NOW, on this th day of Dec., 1952, the Commission, a quorum being present, having considered the testimony adduced and the exhibits received at said hearing, and being fully advised in the premises,

FINDS:

(1) That due notice having been given as required by law, the Commission has jurisdiction of this cause and the subject matter thereof.

(2) That a new pool should be created, classified as an oil pool, and designated as the Moore-Pennsylvanian Pool, described as:

Township 11 South, Range 32 East, NMPM
Sections 23, 24, 25 and 26, all.

(3) That a new pool should be created, classified as an oil pool, and designated as the Lazy J Pool, described as:

Township 13 South, Range 33 East, NMPM
Section 27, all.

(4) That a new pool should be created, classified as an oil pool, and designated as the Dark Canyon Pool, described as:

Township 23 South, Range 26 East, NMPM
Section 22, S/2.

(5) That the West Dollarhide-Devonian Pool, Lea County, New Mexico, as heretofore classified and defined and described, should be extended to include:

Township 24 South, Range 38 East, NMPM
Section 30, SE/4.
Section 31, E/2.

Township 25 South, Range 38 East, NMPM
Section 6, NE/4.

IT IS THEREFORE ORDERED:

That the application of the Oil Conservation Commission, be, and the same hereby is approved, as follows:

(1) That a new pool, be, and the same hereby is created, designated for oil production, denominated the Moore-Pennsylvanian Pool, and described as follows:

Township 11 South, Range 32 East, NMPM
Sections 23, 24, 25 and 26, all.

(2) That a new pool, be, and the same hereby is created, designated for oil production, denominated the Lazy J Pool, and described as follows:

Township 13 South, Range 33 East, NMPM
Section 27, all.

(3) That a new pool, be, and the same hereby is created, designated for oil production, denominated the Dark Canyon Pool, and described as follows:

Township 23 South, Range 26 East, NMPM
Section 22, S/2.

(4) That the boundaries of the West Dollarhide-Devonian Pool, Lea County, New Mexico, be, and the same hereby are extended to include:

Township 24 South, Range 38 East, NMPM
Section 30, SE/4.
Section 31, E/2.

Township 25 South, Range 38 East, NMPM
Section 6, NE/4.

DONE at Santa Fe, New Mexico, on the day and year hereinabove designated.

OIL CONSERVATION COMMISSION
STATE OF NEW MEXICO


Edwin L. Mechem, Chairman



Guy Shepard, Member


R. R. Spurrier, Secretary

ORIGINAL

Nonen

(Form C-123)
(REVISED 7/1/52)



REQUEST FOR THE EXTENSION OF AN EXISTING POOL

OR

THE CREATION OF A NEW POOL

TO: The Oil Conservation Commission
State of New Mexico

Date October 17, 1952, 19

The Gulf Oil Corporation Lea State "AN"
Name of Operator Name of Lease

1 Located 1980 feet from the South line and 1980 feet
Well No.

from the West line of 27 13-S 33-E
Section Township Range

is outside the boundaries of any pool producing from the same formation. On the basis of the information submitted here-
with on form C-105, we hereby request that the
pool be extended to include the following described area.

or that a new pool be created to include the following described area All of Section 27 - East $\frac{1}{2}$ of Section 28
East $\frac{1}{2}$ of Section 33 - All of Section 34


Suggested name: Lazy "J"

Gulf Oil Corporation
Operator

Name of Producing Formation:

Permo - Penn

Char Lyle
Representative



ORIGINAL

REQUEST FOR THE EXTENSION OF AN EXISTING POOL

OR

THE CREATION OF A NEW POOL

OIL CONSERVATION COMMISSION
STATE OF NEW MEXICO
RECEIVED
SEP 28 1952

TO: The Oil Conservation Commission
State of New Mexico

Date September 23, 1952

The The Texas Company
Name of Operator

State of New Mexico "BN"
Name of Lease

1 Located 1980 feet from the South line and 660 feet
Well No.

from the West line of 25 Section 11-S 32-E
Range

is outside the boundaries of any pool producing from the same formation. On the basis of the information submitted here-
with on form C-105, we hereby request that the

pool be extended to include the following described area

or that a new pool be created to include the following described area W/2 Section 25, E/2 Section 26,

Suggested name: Moore (Bend) Pool

THE TEXAS COMPANY
Operator


Name of Producing Formation: Bend

Representative
C. J. Ray, Jr.
Petroleum Engineer

C-123

REQUEST FOR THE EXTENSION OF AN EXISTING POOL
OR
THE CREATION OF A NEW POOL

TO: The Oil Conservation Commission
Box 871
Santa Fe, New Mexico



The THE TEXAS COMPANY
Name of Operator

J. B. McGhee
Name of Lease

1 Located 1980 feet from the XXXX (S) line and 660 feet
Well No.

from the (E) XXXX line of 31 24 38
Section Township Range

is outside the boundaries of any pool producing from the same formation. On
the basis of the information submitted herewith on form C-105, we hereby re-
quest that the West Dollarhide Devonian pool

be extended to include the following area NE/4 of the SE/4 of
Section 31, Township 24, Range 38

or that a new pool be created to include the following described area _____


Suggested name: _____

Name of Producing Formation: _____

The Texas Company

Operator

C. J. Ray, Jr.
Representative
C. J. Ray, Jr.
Petroleum Engineer



ORIGINAL

REQUEST FOR THE EXTENSION OF AN EXISTING POOL

OR

THE CREATION OF A NEW POOL

(Form C-123)
(Revised 7/1/52)

TO: The Oil Conservation Commission
State of New Mexico

Date October 11th, 1952

The Martin Yates, III
Name of Operator

Cordia King
Name of Lease

Well No. 1 Located 1980 feet from the South line and 660 feet
from the West line of 22 Section 23 South 26 West
Township Range

is outside the boundaries of any pool producing from the same formation. On the basis of the information submitted here-
with on form C-105, we hereby request that the
pool be extended to include the following described area.

or that a new pool be created to include the following described area.

Suggested name: Dark Canyon Pool

Name of Producing Formation:

Martin Yates, III
Operator

Theda Smith
Representative

OIL CONSERVATION COMMISSION
HOBBS, NEW MEXICO

UACIA
MAY 1952

xxx 2045

October 7, 1952

C
O
P
Y

Martin Yates III
P. O. Box 397
Artesia, New Mexico

Dear Sir:

In our letter of August 27 you were requested to request a pool designation for your Cordie King 1-L, 22-23-26. As of this date we have had no reply. For your convenience we are enclosing Form C-123 which you will kindly fill out and return to this office immediately so that this matter may be disposed of at the November Commission hearing.

Yours very truly,

A. L. Porter, Jr.
Proration Manager

ALP/hs
Encls.
cc: R. R. Spurrier,
Santa Fe, New Mexico

OIL CONSERVATION COMMISSION
SANTA FE, NEW MEXICO

RECEIVED
OCT 9 - 1952
RECEIVED