

Case No.

548

Application, Transcript,
Small Exhibits, Etc.

BEFORE THE
OIL CONSERVATION COMMISSION
STATE OF NEW MEXICO

CASE 548: Nomenclature case for southeastern New Mexico, providing for extensions as follows:

- (a) Denton-Wolfcamp Pool to include $S\frac{1}{2}$, Sec. 26 and $N\frac{1}{2}$ Sec. 35, T. 14S, R. 37E.
- (b) Gladiola-Wolfcamp Pool to include $SW\frac{1}{4}$, Sec. 18, T. 12 S, R. 38E.
- (c) Hare Pool to include Lots 9, 10, 15 and 16 of Sec. 2, T. 21S, R. 37E.
- (d) South Leonard Pool to include $SE\frac{1}{4}$, Sec. 14, T. 26S, R. 37E.
- (e) Lovington-Paddock Pool to include all of Sec. 32, $W\frac{1}{2}$ of Sec. 33, T. 16S, R. 37 E.
- (f) Skaggs Pool to include $E\frac{1}{2}$, Sec. 11 and $E\frac{1}{2}$, Sec. 14, T. 20S, R. 37E.
- (g) North Warren-McKee Pool to include $W\frac{1}{2}$, Sec. 7, T. 20S, R. 38E.

TRANSCRIPT OF HEARING

June 16, 1953

Date

BEFORE: Honorable Ed. L. Mechem, Governor
Honorable E. S. Walker, Land Commissioner
Honorable R. R. Spurrier, Director, OCC

STATE OF NEW MEXICO)

ss

COUNTY OF BERNALILLO)

I HEREBY CERTIFY That the within transcript of proceedings before the Oil Conservation Commission is a true record of the same to the best of my knowledge, skill, and ability.

DONE at Albuquerque, N. M., this 6th day of
July 1953.

My Comm. Ex.:
August 4, 1956

E. E. Greeson

E. E. Greeson
Notary - Reporter

MR. MACEY: Case 548.

(Mr. Graham reads the advertisement)

STANLEY J. STANLEY

having been first duly sworn, testified as follows:

DIRECT EXAMINATION

BY MR. GRAHAM:

Q Will you give your name to the reporter?

A Stanley J. Stanley.

Q What is your position?

A Engineer for the Oil Conservation Commission.

Q You are familiar with the case as advertised, 548, with respect to the extension of existing pools in Lea County?

A I am.

Q Will you give your recommendations and any other pertinent

A I recommend the extensions be made as advertised, with one exception. In Case 548, paragraph b, in addition to the advertised extension of the SW $\frac{1}{4}$ of Sec. 18, it is recommended that we also extend the field to include the NW $\frac{1}{4}$ of Sec. 19, to include the Gulf Oil Corporation's Lee State AV No. 3 in Unit D of S ec. 19, T. 12S, R. 38E.

I would like to submit to the Commission plats showing these extensions.

MR. MACEY: Are the exhibits marked?

A Yes.

MR. MACEY: Without objection, they will be received.

Is there any question of the witness or objection?

If not, the witness will be excused, and we will take the case under advisement.

-----O-----

BEFORE THE
OIL CONSERVATION COMMISSION
STATE OF NEW MEXICO

TRANSCRIPT OF HEARING

Date

BEFORE: Honorable Ed. L. Mechem, Governor
Honorable E. S. Walker, Land Commissioner
Honorable R. R. Spurrier, Director, OGC

STATE OF NEW MEXICO)

ss

COUNTY OF BERNALILLO)

I HEREBY CERTIFY That the within transcript of proceedings before the Oil Conservation Commission is a true record of the same to the best of my knowledge, skill, and ability.

DONE at Albuquerque, N. M., this _____ day of
195_____.

My Comm. Ex.:
August 4, 1956

E. E. Greeson
Notary - Reporter

BEFORE THE OIL CONSERVATION COMMISSION
OF THE STATE OF NEW MEXICO

IN THE MATTER OF THE HEARING
CALLED BY THE OIL CONSERVATION
COMMISSION OF NEW MEXICO FOR THE
PURPOSE OF CONSIDERING:

CASE NO. 548
ORDER No. R-334

THE APPLICATION OF THE OIL CONSERVATION
COMMISSION ON ITS OWN MOTION FOR AN
ORDER FOR THE EXTENSION OF EXISTING POOLS
IN LEA COUNTY, NEW MEXICO.

ORDER OF THE COMMISSION

BY THE COMMISSION:

This cause came on for hearing at 9 o'clock a.m. on June 16, 1953, at Santa Fe, New Mexico, before the Oil Conservation Commission of New Mexico, hereinafter referred to as the "Commission".

NOW, on this ^{ed} 23 day of June, 1953, the Commission, a quorum being present, having considered the testimony adduced and the exhibits received at said hearing, and being fully advised in the premises,

FINDS:

(1) That due notice having been given as required by law, the Commission has jurisdiction of this cause and the subject matter thereof.

(2) That the Denton-Wolfcamp Pool boundary in Lea County, New Mexico, as heretofore classified, defined and described, should be extended to include therein:

Township 14 South, Range 37 East, NMPM
S/2 Section 26;
N/2 Section 35

(3) That the Gladiola-Wolfcamp Pool boundary in Lea County, New Mexico, as heretofore classified, defined and described, should be extended to include therein:

Township 12 South, Range 38 East, NMPM
SW/4 Section 18;
NW/4 Section 19

(4) That the Hare Pool boundary in Lea County, New Mexico, as heretofore classified, defined and described, should be extended to include therein:

Township 21 South, Range 37 East, NMPM
Lots 9, 10, 15 and 16 of Section 2

(5) That the South Leonard Pool boundary in Lea County, New Mexico, as heretofore classified, defined and described, should be extended to include therein:

Township 26 South, Range 37 East, NMPM
SE/4 Section 14

(6) That the Lovington-Paddock Pool boundary in Lea County, New Mexico, as heretofore classified, defined and described, should be extended to include therein:

Township 16 South, Range 37 East, NMPM
All Section 32, W/2 Section 33

(7) That the Skaggs Pool boundary in Lea County, New Mexico, as heretofore classified, defined and described, should be extended to include therein:

Township 20 South, Range 37 East, NMPM
E/2 Section II;
E/2 Section 14

(8) That the North Warren-McKee Pool boundary in Lea County, New Mexico, as heretofore classified, defined and described, should be extended to include therein:

Township 20 South, Range 38 East, NMPM
W/2 Section 7

IT IS THEREFORE ORDERED:

That the application of the Oil Conservation Commission be, and the same hereby is approved as follows:

(1) That the boundaries of the Denton-Wolfcamp Pool, Lea County, New Mexico, be and the same hereby are extended to include:

Township 14 South, Range 37 East, NMPM
S/2 Section 26;
N/2 Section 35

(2) That the boundaries of the Gladiola-Wolfcamp Pool, Lea County, New Mexico, be, and the same hereby are extended to include:

Township 12 South, Range 38 East, NMPM
SW/4 Section 18;
NW/4 Section 19

(3) That the boundaries of the Hare Pool, Lea County, New Mexico, be, and the same hereby are extended to include:

Township 21 South, Range 37 East, NMPM
Lots 9, 10, 15 and 16 of Section 2

(4) That the boundaries of the South Leonard Pool, Lea County, New Mexico, be, and the same hereby are extended to include:

Township 26 South, Range 37 East, NMPM
SE/4 Section 14

Case No. 548
Order No. R-334

(5) That the boundaries of the Lovington-Paddock Pool, Lea County, New Mexico, be, and the same hereby are extended to include:

Township 16 South, Range 37 East, NMPM
All Section 32, W/2 Section 33

(6) That the boundaries of the Skaggs Pool, Lea County, New Mexico, be, and the same hereby are extended to include:

Township 20 South, Range 37 East, NMPM
E/2 Section 11;
E/2 Section 14

(7) That the boundaries of the North Warren-McKee Pool, Lea County, New Mexico, be, and the same hereby are extended to include:

Township 20 South, Range 38 East, NMPM
W/2 Section 7

DONE at Santa Fe, New Mexico, on the day and year hereinabove designated.


STATE OF NEW MEXICO
OIL CONSERVATION COMMISSION



EDWIN L. MECHEM, Chairman



E. S. WALKER, Member



R. R. SPURRIER, Secretary


S E A L

Case 548(a)

County Lea

Pool Denton-Wolfcamp (cont.)

TOWNSHIP 14 South, RANGE 37 East, NEW MEXICO PRINCIPAL MERIDIAN



Producing Formation: Wolfcamp, D.R. 9 to 10,000

Purpose: To include Magnolia Petro. Co., T.D. Pope #8, Unit M,
Sec. 26, T14S, R37E


Present Boundary: Colored in Red

Proposed Extension: Colored in Green

Case 548(b)

County Lea Pool Gladiola-Wolfcamp

TOWNSHIP 12 South, RANGE 37 East, NEW MEXICO PRINCIPAL MERIDIAN




Case 548 (b)

County Lea

Pool Gladiola-Wolfcamp (Cont.)

TOWNSHIP 12 South, RANGE 38 East, NEW MEXICO PRINCIPAL MERIDIAN



Producing Formation: Wolfcamp D.R. 9 to 16,000

Purpose: To include Sinclair Oil & Gas Co., Rosa Schults #1-11

Sec 18-T12S, R38E & Gulf Oil Corp. Sec 18-T12S, R38E

Unit D, Sec 19-T12S, R38E

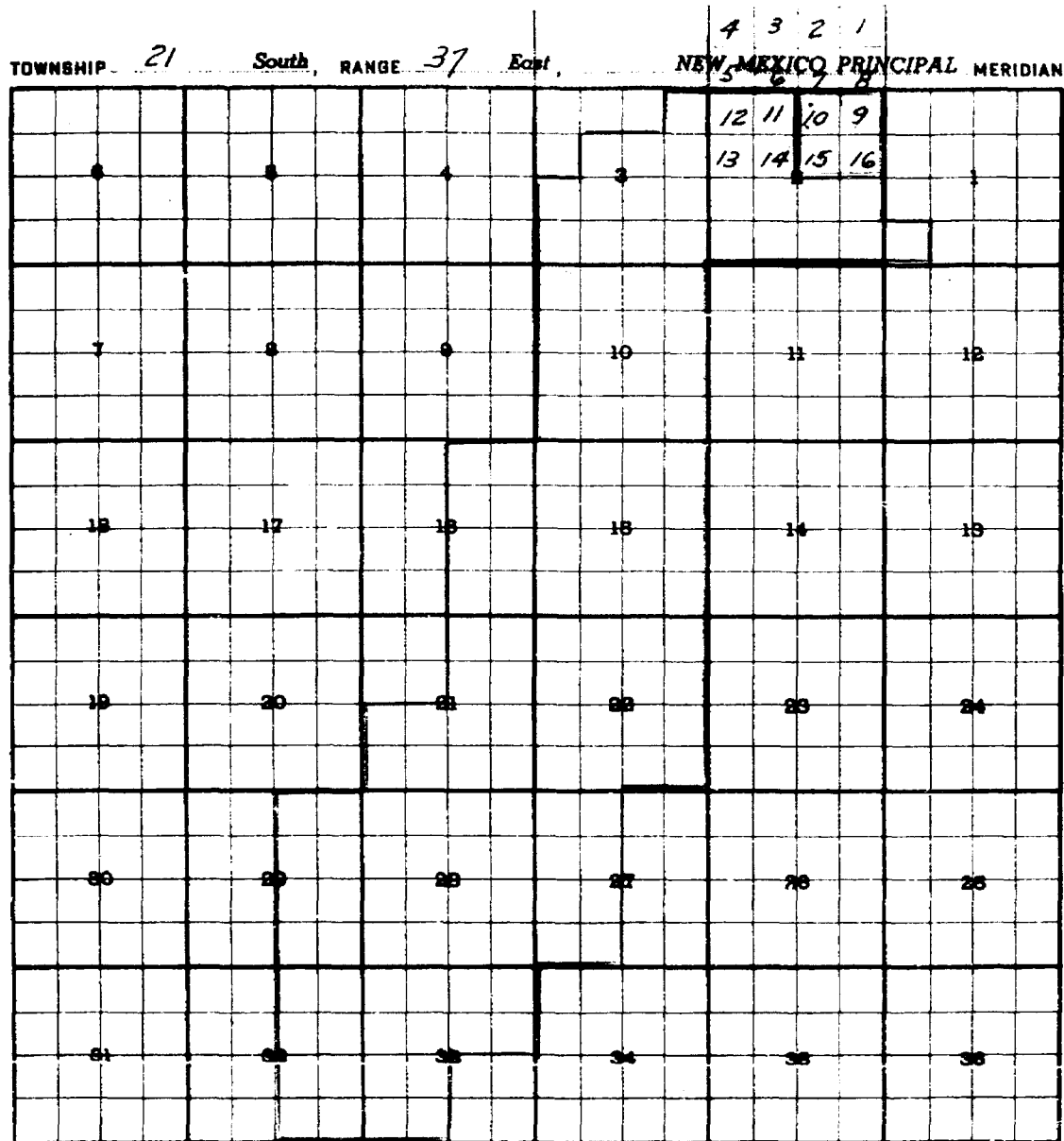
Existing Boundary - Colored in Red

Proposed Extension - Colored in Green

Case 548 (c)

County Lea

Pool Hare



Producing Formation: Simpson D.R. 7 to 8000
Purpose: To include Gulf Oil Corp., Harry Leonard "A" #24, Lot 10
Sec. 2-T21S - R37E.


Existing Boundary: Colored in red
Proposed Extension: Colored in green

Case 548(d)

County Lea

Pool South Leonard

TOWNSHIP 26 South, RANGE 37 East, NEW MEXICO PRINCIPAL MERIDIAN



Producing Formation: Queen, D.P. 0 to 5000.

Purpose: To include Leonard Oil Co., Federal #5, Unit L
Sec. 14, T26S, R37E.

Existing Boundary: Colored in red

Proposed Extension: Colored in green

Case 548(e)

County Lea Pool Lovington Paddock

TOWNSHIP 16 South, RANGE 36 East, NEW MEXICO PRINCIPAL MERIDIAN

1	2	3	4	5	6
7	8	9	10	11	12
13	14	15	16	17	18
19	20	21	22	23	24
25	26	27	28	29	30
31	32	33	34	35	36

Case 548(e)

County Lea

Pool Lovington - Padlock (cont.)

TOWNSHIP 16 South, RANGE 37 East, NEW MEXICO PRINCIPAL MERIDIAN

1	2	3	4	5	6
7	8	9	10	11	12
13	14	15	16	17	18
19	20	21	22	23	24
25	26	27	28	29	30
31	32	33	34	35	36

Producing Formation: Padlock, D.R. - 6 to 7000'

Purpose: To include Tide Water Associated Oil Co., Dora E. Mayers #1,
Unit I, Sec 33, T16S, R37E


Existing Boundary: Colored in Red

Proposed Extension: Colored in Green

Case 538(f)

County Lea Pool Skaggs

TOWNSHIP 20 South, RANGE 37 East, NEW MEXICO PRINCIPAL MERIDIAN



Producing Formation: Grayburg, D.R. 0-5000'

Purpose: To include Texas Co., C.H. Weir B #1 - H. Sec. 11, T20S, R37E.

Existing Boundary: Colored in Red

Proposed Extension: Colored in Green

