

Case No.

686

Application, Transcript,
Small Exhibits, Etc.

MAIN OFFICE OCC

1954 MAR 25 AM 8:42

BEFORE THE
OIL CONSERVATION COMMISSION
STATE OF NEW MEXICO
Santa Fe, New Mexico

* * * * *

TRANSCRIPT OF PROCEEDINGS

CASE NO. 686

Regular Hearing

March 17, 1954

BEFORE THE
OIL CONSERVATION COMMISSION
STATE OF NEW MEXICO
Santa Fe, New Mexico
March 17, 1954

IN THE MATTER OF:

Southeastern New Mexico nomenclature case, providing
for the following creations, extensions and dele-
tions in Lea and Chaves Counties:

Case No.
686.

- (a) Creation of the Anderson Ranch-Pennsylvanian Oil Pool (for Pennsylvanian production) to include all Sections 10, 11, 14 and 15 in Township 16S, Range 32E.
 - (b) Extension of the Crossroads-Pennsylvanian Pool boundary to include all Section 30, Township 9S, Range 36E.
 - (c) Extension of the Denton-Wolfcamp Pool boundary to include SW/4 Section 25, Township 14S, Range 37E.
 - (d) Extension of the Langlie-Mattix Pool boundary to include NE/4 NW/4 Section 18, Township 25S, Range 37E.
 - (e) Deletion from the Cooper-Jal Pool boundary of NE/4 NW/4 Section 18, Township 25S, Range 37E.
 - (f) Extension of the Lazy 'J' Pool boundary to include E/2 Section 20 and W/2 Section 21, Township 13S, Range 33E.
 - (g) Extension of the Monument-Paddock Pool boundary to include E/2 Section 7, Township 20S, Range 37E.
 - (h) Extension of the Drickey-Queen Pool (in Chaves County) to include E/2 Section 10 and W/2 Section 11, Township 14S, Range 31E.
-

TRANSCRIPT OF PROCEEDINGS

S. J. STANLEY

having been first duly sworn, testified as follows:

ADA DEARNLEY & ASSOCIATES
COURT REPORTERS
ROOM 105-106, EL CORTEZ BLDG.
PHONES 7-9645 AND 8-9346
ALBUQUERQUE, NEW MEXICO

DIRECT EXAMINATION

By MR. YOST:

Q State your name and position, please.

A My name is S. J. Stanley, engineer for the Oil Conservation Commission of New Mexico.

Q You are familiar with Case 686, now under consideration?

A Yes, sir, I am.

Q Based on the information you have, would you give your recommendations?

A I recommend, in Case 686, all creations, deletions, and extensions be made as advertised. For the purpose of the record, I would like to read the top of the perforation of the creation of the Anderson Ranch-Pennsylvania Pool. The pool was created by Continental Oil Company State Q15 No. 1-P in Section 15, Township 16 South, Range 32 East. The producing formation is the Pennsylvania, the top of the casing perforations 12,370. In support of my testimony, I would like to present plats as exhibits.

MR. SPURRIER: Without objection, they will be admitted. Does anyone have objection to Mr. Stanley's recommendations? If not, the witness may be excused. We will take the case under advisement.

ADA DEARNLEY & ASSOCIATES
COURT REPORTERS
ROOM 105-106, EL CORTEZ BLDG.
PHONES 7-9645 AND 5-2546
ALBUQUERQUE, NEW MEXICO

STATE OF NEW MEXICO)
COUNTY OF BERNALILLO) ss.


I, Ada Searnley, Court Reporter, do hereby
certify that the foregoing and attached transcript of proceedings
before the New Mexico Oil Conservation Commission at Santa Fe,
New Mexico, is a true and correct record to the best of my
knowledge, skill and ability.

IN WITNESS WHEREOF I have affixed my hand and notarial
seal this 23rd day of March, 1954.

Ada Searnley
Notary Public, Court Reporter

My Commission Expires:

June 19, 1955



BEFORE THE OIL CONSERVATION COMMISSION
OF THE STATE OF NEW MEXICO

IN THE MATTER OF THE HEARING
CALLED BY THE OIL CONSERVATION
COMMISSION OF THE STATE OF NEW
MEXICO FOR THE PURPOSE OF CONSIDERING:

CASE NO. 686
ORDER NO. R-419

THE APPLICATION OF THE COMMISSION
UPON ITS OWN MOTION FOR AN ORDER CALLING
FOR THE CREATION OF NEW POOLS, AND FOR
EXTENSIONS TO OR DELETIONS FROM EXISTING
POOLS IN LEA AND CHAVES COUNTIES, NEW MEXICO.

ORDER OF THE COMMISSION

BY THE COMMISSION:

This cause came on for hearing at 9 o'clock a.m. on March 17, 1954, at Santa Fe, New Mexico, before the Oil Conservation Commission of New Mexico, hereinafter referred to as the "Commission."

NOW, on this 15th day of April, 1954, the Commission, a quorum being present, having considered the testimony presented and exhibits received at said hearing,

FINDS:

(1) That due public notice having been given as required by law, the Commission has jurisdiction of this case and the subject matter thereof.

(2) That the Anderson Ranch-Pennsylvanian Oil Pool should be established in Lea County, New Mexico, as advertised.

(3) That extensions should be approved as advertised for the Crossroads-Pennsylvanian Pool, the Denton-Wolfcamp Pool, the Langlie-Mattix Pool, the Lazy 'J' Pool and the Monument-Paddock Pool, all of which are in Lea County, New Mexico; and to the Drickey-Queen Pool in Chaves County, New Mexico.

(4) That the area as described in Section (e) of subject case be deleted from the Cooper-Jal Pool in Lea County, New Mexico.

IT IS THEREFORE ORDERED:

That the application of the Oil Conservation Commission be, and it hereby is approved, as follows:

(a) That a new pool be created in Lea County, New Mexico, designated as the Anderson Ranch-Pennsylvanian Pool for production of oil from the Pennsylvanian, and described as:

Township 16 South, Range 32 East
Sections 10, 11, 14 and 15, all

(Creation of this pool is based upon the discovery made by Continental Oil Company in its State Q-15 Well No. 1-P, SW/4 NE/4 Section 15, Twp. 16 South, Rge. 32 East, NMPM, Lea County, New Mexico, producing oil from the Pennsylvanian with top of casing perforations 12,370'.)

(b) That the Crossroads-Pennsylvanian Pool boundary as heretofore classified, defined and described, should be extended to include therein:

Township 9 South, Range 36 East
All of Section 30

(c) That the Denton-Wolfcamp Pool boundary as heretofore classified, defined and described, should be extended to include therein:

Township 14 South, Range 37 East
SW/4 Section 25

(d) That the Langlie-Mattix Pool boundary as heretofore classified, defined and described, should be extended to include therein:

Township 25 South, Range 37 East
NE/4 NW/4 Section 18

(e) That the Cooper-Jal Pool boundary as heretofore classified, defined and described, should be contracted so as to exclude the following area:

Township 25 South, Range 37 East
NE/4 NW/4 Section 18

(f) That the Lazy 'J' Pool boundary as heretofore classified, defined and described, should be extended to include:

Township 13 South, Range 33 East
E/2 Section 20; W/2 Section 21

(g) That the Monument-Paddock Pool boundary as heretofore classified, defined and described, should be extended to include:

Township 20 South, Range 37 East
E/2 Section 7

(h) That the Drickey-Queen Pool boundary (Chaves County, New Mexico) as heretofore classified, defined and described, should be extended to include:

Township 14 South, Range 31 East
E/2 Section 10; W/2 Section 11

DONE at Santa Fe, New Mexico, on the day and year hereinabove designated.

STATE OF NEW MEXICO
OIL CONSERVATION COMMISSION

E. L. Mechem
Edwin L. Mechem, Chairman

E. S. Walker
E. S. Walker, Member

R. R. Spurrier
R. R. Spurrier, Member and Secretary

S E A L

Memo

S/W/NE 26-14-37
From

A. L. (PETE) PORTER JR.
Proration Manager

To Section 12 - 8-28
Should be deleted from
Laco Mills and added
to Laco Mill along
with E/2 of Section 14
Dry holes between producing
wells and last well included
in Laco Mills

(Case 686) Mark
Norman File

County

Pool

East Lexington (Cont'd),
Pennsylvanian

TOWNSHIP

17

South

RANGE

37


East

NEW MEXICO PRINCIPAL MERIDIAN

MERIDIAN[illegible]

County Lea Pool East Lovington
Pennsylvania

TOWNSHIP 16 South, RANGE 27 East, NEW MEXICO PRINCIPAL MERIDIAN



County Lea Pool Crossroads

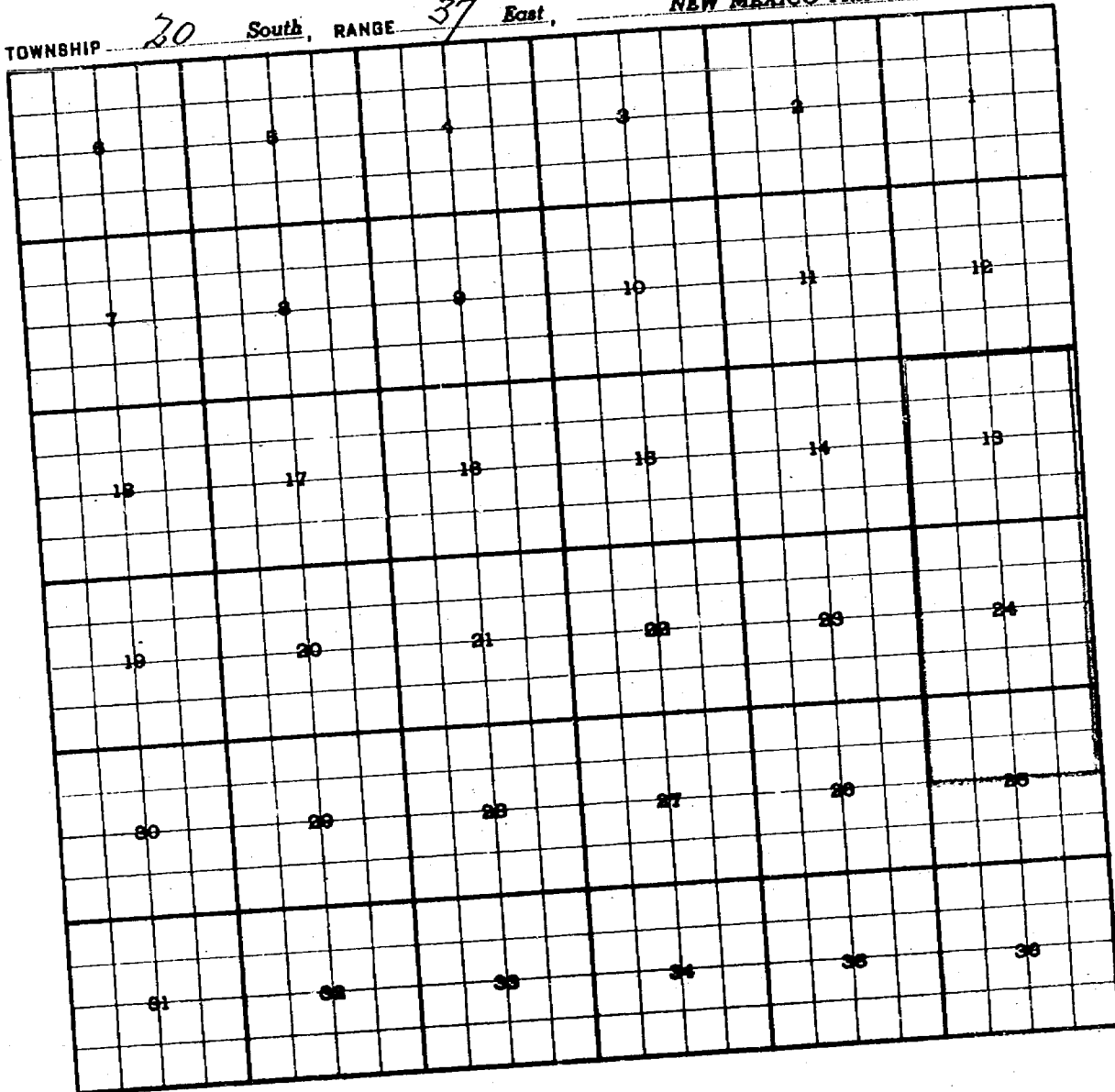
TOWNSHIP 9 South, RANGE 36 East, NEW MEXICO PRINCIPAL MERIDIAN

6	5	4	3	2	1	
7	8	9	10	11	12	
13	17	18	19	14	15	
19	20	21	22	23	24	
26	29	28	27	26	25	
31	32	33	34	35	36	

Formation S.D. D.P. 12-13
Description: - $\frac{1}{2}$ Sec. 26, All Sec. 27
 $\frac{1}{2}$ Sec. 28, $\frac{1}{2}$ Sec. 33,
All Sec. 34, $\frac{1}{2}$ Sec. 35

County Lea Pool Staggs

TOWNSHIP 20 South, RANGE 37 East, NEW MEXICO PRINCIPAL MERIDIAN



County

Pool 2599a cont.

TOWNSHIP

20

South

RANGE

East

NEW MEXICO PRINCIPAL

MERIDIAN