

Case No.

730

Application, Transcript,
Small Exhibits, Etc.

CASE 730: Southeastern NM Nomenclature Case
June 16 1954 Hearing

BEFORE THE
OIL CONSERVATION COMMISSION
STATE OF NEW MEXICO
Santa Fe, New Mexico

* * * * *

TRANSCRIPT OF PROCEEDINGS

CASE NO. 730

Regular Hearing

INTER-OFFICE TRANSMITTAL SLIP

TO..... WBM
FROM..... NR

- () For Approval
- () For Signature
- () Note and Advise
- () Note and Return
- () For Your Files
- () For Your Handling

After sending out the
notices, I started checking
this transcript of the
June 16 SE nomenclature case
and it looks as if some of
the points therein should

Remarks: have been readvertised. However,
I find it a little confusing - guess
it will go until next time?

[Handwritten signature]

OK

6-25-54 WBM

BEFORE THE
OIL CONSERVATION COMMISSION
Santa Fe, New Mexico
June 16, 1954

IN THE MATTER OF:

Southeastern New Mexico nomenclature case,
calling for creations and extensions of
pools in Lea and Chaves Counties, New
Mexico, as follows:

- (a) Creation of a new oil pool for Pennsyl-
vanian production, designated as the
Maljamar-Pennsylvanian Pool, described
as:

Township 17 South, Range 32 East
S/2 Section 16; SE/4 Section 17;
E/2 Section 20; all Section 21

- (b) Extension of the Drinkard Pool to
include:

Township 21 South, Range 37 East
W/2 Section 24

- (c) Extension of the Eunice-Monument Pool
to include:

Township 20 South, Range 36 East
E/2 Section 27

- (d) Extension of the Langlie-Mattix Pool
to include:

Township 25 South, Range 37 East
NW/4 NW/4, and S/2 NW/4 Section 18

- (e) Extension of the Lazy "J" Pool to
include:

Township 13 South, Range 33 East
E/2 Section 34

- (f) Extension of the Maljamar Pool to
include:

Township 17 South, Range 33 East
N/2 Section 34

- (g) Extension of the Teas Pool to include:

Township 20 South, Range 33 East
S/2 Section 11

Case No.
730

- (h) Extension of the Terry-Blinebry Pool to include:

Township 21 South, Range 37 East
 Lots 1, 2, 3, 4 and 5 of Section 2

- (i) Extension of the Drickey-Queen Pool (Chaves County) to include:

Township 14 South, Range 31 East
 NW/4 Section 10; E/2 Section 11;
 E/2 Section 16

- (j) Extension of the Wantz-Abo Pool to include:

Township 21 South, Range 37 East
 All Section 10; W/2 Section 11;
 all Section 15; N/2 Section 22;
 S/2 Section 3; Lots 15 and 16 and
 SE/4 of Section 4

BEFORE:

Honorable Edwin L. Mechem
 Mr. E. S. (Johnny) Walker
 Mr. R. R. Spurrier

TRANSCRIPT OF HEARING

MR. SPURRIER: Case 730.

R. F. MONTGOMERY,

called as a witness, having been first duly sworn, testified as follows:

DIRECT EXAMINATION

By MR. KITTS:

Q State your name, please.

A Randolph F. Montgomery.

Q By whom employed and in what capacity?

A Geologist for the New Mexico Oil Conservation Commission.

Q Are you familiar with Case 730?

A Yes, sir, I am.

(Marked Commission's Exhibit Nos. 1 through 10,
for identification.)

Q I hand you what has been marked the Oil Conservation
Commission's Exhibits 1 through 10, inclusive, and ask you what
they portray?

A Exhibit Number 1 portrays in Case 730 a creation of new
pool for Pennsylvanian production to be designated as the Maljamar
Pennsylvanian Pool, to be accepted as advertised.

Q Does Exhibit 2 pertain to sub-paragraph (b) as it appears
in the docket sheet here?

A Yes, sir, it does.

Q And Exhibit 3 pertains to (c) and so on?

A Yes, sir, they do.

Q What recommendation do you have, if any, as to this case?

A I recommend that all extensions and creations be adopted
as advertised with the following exceptions:

In Case 730 (d) extension of the Langlie-Mattix Pool. In
addition I would like to add the southwest quarter of Section 36,
Township 24 South, Range 37 East.

And in Case 730 (e) the extension of the Lazy 'J' Pool, I
would like to add the west half of Section 35, Township 13 South,
Range 33 East.

And, in Case 730 (j) I would like to add the north half of
Section 19, Township 21 South, Range 37 East and the east half of

Section 24 in Township 21 South, Range 37 East.

Q Mr. Montgomery, were Exhibits 1 through 10 prepared under your direction and supervision?

A Yes, sir, they were.

Q They are accurate as far as you know? You have checked them for accuracy?

A Yes, sir, I have.

MR. KITTS: We offer Commission's Exhibits 1 through 10 in evidence.

MR. SPURRIER: Without objection they will be admitted.

Q Do you have any further recommendations, Mr. Montgomery?

A No, sir, I do not.

MR. KITTS: That is all.

MR. SPURRIER: Mr. Porter?

By MR. PORTER:

Q I am wondering if Mr. Montgomery gave the name and locations at the top of the perforation of the discovery well in the Maljamar-Pennsylvanian Pool?

A No, sir, I did not. The well was the Buffalo Oil Company's M. A. Baisha No. 25 in unit (f) Section 21-17-32. The production was obtained in the Strawn, top of the pay, was 11,616. That would put it in the depth of 11 to 12,000 feet.

MR. PORTER: That is all.

By MR. YOST:

Q In connection with Paragraphs e and j, did I understand that you want to make extensions other than those mentioned in those

paragraphs?

A Yes, sir.

Q They are in addition to what was advertised?

A Yes, sir, they are.

Q The extensions indicated in Paragraphs d, e and j are correct?

A Yes, sir, they are. These are additions, they are contiguous additions.

Q d, e and j refer to extensions. You want to make additional extensions besides those that are indicated in those paragraphs?

A Yes, sir, that is correct.

MR. DAILEY: In this section, unless I am greatly mistaken, the proposed extension is already in the Cooper-Jal Pool.

A Yes, sir, it is. This extension is caused by Humble Oil and Refining Company's Winters Number 2, which is producing from the Queen Formation and the Cooper-Jal Pool vertical limits is the Yates and Seven Rivers. In order for this well to be in a pool we have to extend the Langlie-Mattix Oil Pool to overlies the Cooper-Jal.

MR. DAILEY: That isn't going to work out because the Langlie-Mattix is the Yates, Seven Rivers and Queen. The Cooper-Jal is Yates and Seven Rivers, and you wind up with two pools in the same place at the same time.

MR. MACEY: You have to delete the Cooper-Jal area from

that portion.

MR. SPURRIER: That will be readvertised.

A In some cases in this area, I am not positive, but we do have -- Well, it wouldn't make any difference.

MR. SPURRIER: Anyone else have a comment in Case 730?

By MR. MACEY:

Q I have got TC-1 23 on the Maljamar Pennsylvanian Pool creation. They suggest the Maljamar-Strawn. Do you know why the name was changed, the proposed name was changed to Pennsylvanian?

A It is a little broader term to the Strawn and we didn't restrict it to the Strawn.

Q The reason I think they restricted it to the Strawn was the fact they had another zone in the Pennsylvanian that was possibly productive in the same area. They were pretty sure that they were separate sources of supply?

A Yes, sir.

Q Therefore they requested that it be named Strawn to differentiate from any other zone in the Pennsylvanian that they might discover in that area.

A It would be my recommendation, if that other zone is potentially productive, that we do adopt the name Strawn then for Case 730 (a) instead of just the Maljamar-Pennsylvanian. We prefer to keep the names as short as possible.

Q Would you amend your application to change that from Pennsylvanian to Strawn?

A I recommend that we change Case 730, Section(a) to the Maljamar-Strawn Pool, outlined as previously described. I would like to make a statement back to Case 730 (d) regarding the Cooper-Jal and the Langlie-Mattix in this immediate area. We do have some Yates production that lies in the same 40. We have production down in the Queen, so that would be the difficulty there of possibly deleting part of the Cooper-Jal Oil Pool from a portion where we would have the Langlie-Mattix Oil Pool in the same area. That would prevent an operator from receiving two allowables.

MR. DAILEY: I just wonder on that, Mr. Macey, whether your gas pool delineation may help solve a portion of that. I just wondered. Perhaps this might not be, better to wait until that other delineation has been made.

MR. MACEY: I agree with you.

MR. DAILEY: It all ties in together.

MR. MACEY: It all ties in together. If the Langlie-Mattix is re-designated, the vertical limits of the Langlie-Mattix are re-designated in Case 673 and the Yates Zone is included in a gas pool, then it would take care of the situation.

MR. SPURRIER: Anyone else have a question of the witness? If not the witness may be excused.

(Witness excused.)

MR. SPURRIER: Does anyone else have a comment? If not we will take the case under advisement and also I think there are some readvertisements in order. I believe that completes the docket for the day. The rest of the sheet is dedicated to a hearing on June 21,

STATE OF NEW MEXICO)
COUNTY OF BERNALILLO) ss.

I, Ada Dearnley, Court Reporter, do hereby
certify that the foregoing and attached transcript of proceedings
before the New Mexico Oil Conservation Commission at Santa Fe,
New Mexico, is a true and correct record to the best of my
knowledge, skill and ability.

IN WITNESS WHEREOF I have affixed my hand and notarial
seal this 21st day of June, 1954.

Ada Dearnley
Notary Public, Court Reporter

My Commission Expires:

June 19, 1955

ADA DEARNLEY & ASSOCIATES
COURT REPORTERS
ROOM 105-106, EL CORTEZ BLDG.
PHONES 7-9645 AND 5-9546
ALBUQUERQUE, NEW MEXICO

BEFORE THE OIL CONSERVATION COMMISSION
OF THE STATE OF NEW MEXICO

IN THE MATTER OF THE HEARING
CALLED BY THE OIL CONSERVATION
COMMISSION OF NEW MEXICO FOR
THE PURPOSE OF CONSIDERING:

CASE NO. 730
ORDER NO. R-511

THE APPLICATION OF THE COMMISSION
UPON ITS OWN MOTION FOR AN ORDER
CALLING FOR THE CREATION OF NEW
POOLS AND EXTENSION OF EXISTING POOLS
IN LEA AND CHAVES COUNTIES, NEW MEXICO.

ORDER OF THE COMMISSION

BY THE COMMISSION:

This cause came on for hearing at 9 o'clock a.m., on June 16, 1954, at Santa Fe, New Mexico, before the Oil Conservation Commission of New Mexico, hereinafter referred to as the "Commission".

NOW, on this 21st day of July, 1954, the Commission, a quorum being present, having considered the testimony presented and exhibits received at said hearing,

FINDS:

(1) That due public notice having been given as required by law, the Commission has jurisdiction of this case and the subject matter thereof.

(2) That a new pool should be created in Lea County, New Mexico, to be designated the Maljamar Strawn Oil Pool.

(3) That extension of the Langlie-Mattix Oil Pool, Lea County, New Mexico should be deferred for further study.

(4) That extensions should be approved as advertised and as modified in testimony presented at the subject hearing, for the following pools: Drinkard, Eunice-Monument, Lazy "J", Maljamar, Teas, Terry-Blinebry, Drickey-Queen, and Wantz Abo (all of which are oil pools).

IT IS THEREFORE ORDERED:

That the application of the Oil Conservation Commission be, and the same hereby is approved, as follows:

(a) That a new pool should be created in Lea County, New Mexico, classified as an oil pool for Strawn production, designated as the Maljamar-Strawn Oil Pool, and described as:

TOWNSHIP 17 SOUTH, RANGE 32 EAST, NMPM
S/2 Section 16, SE/4 Section 17,
E/2 Section 20, All Section 21.

(b) That the Drinkard Pool boundary as heretofore classified, defined and described, should be extended to include therein:

TOWNSHIP 21 SOUTH, RANGE 37 EAST, NMPM
W/2 of Section 24

(c) That the Eunice-Monument Pool boundary as heretofore classified, defined and described, should be extended to include therein:

TOWNSHIP 20 SOUTH, RANGE 36 EAST, NMPM
E/2 Section 27

(d) That the Lazy "J" Pool boundary as heretofore classified, defined and described, should be extended to include therein:

TOWNSHIP 13 SOUTH, RANGE 33 EAST, NMPM
E/2 Section 34, W/2 Section 35

(e) That the Maljamar Pool boundary as heretofore classified, defined and described should be extended to include therein:

TOWNSHIP 17 SOUTH, RANGE 33 EAST, NMPM
N/2 of Section 34

(f) That the Teas Pool boundary as heretofore classified, defined and described should be extended to include:

TOWNSHIP 20 SOUTH, RANGE 33 EAST, NMPM
S/2 of Section 11

(g) That the Terry-Blinbry Pool boundary as heretofore classified, defined and described, should be extended to include therein:

TOWNSHIP 21 SOUTH, RANGE 37 EAST, NMPM
Lots 1, 2, 3, 4 and 5 of Section 2

(h) That the Drickey-Queen Pool boundary as heretofore classified, defined and described, should be extended to include therein:

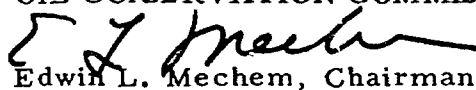
TOWNSHIP 14 SOUTH, RANGE 31 EAST, NMPM
NW/4 Section 10, E/2 of Section 11, E/2 Section 16

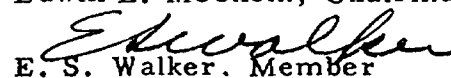
(i) That the Wantz-Abo Pool boundary as heretofore classified, defined and described, should be extended to include therein:

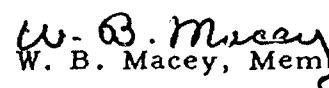
TOWNSHIP 21 SOUTH, RANGE 37 EAST, NMPM
All Section 10, W/2 Section 11
All Section 15, N/2 Section 22, E/2 Section 24,
S/2 Section 3, Lots 15 and 16 and SE/4 of Section 4
TOWNSHIP 21 SOUTH, RANGE 38 EAST, NMPM
N/2 of Section 19

DONE at Santa Fe, New Mexico, on the day and year hereinabove designated.

STATE OF NEW MEXICO
OIL CONSERVATION COMMISSION


Edwin L. Mechem, Chairman


E. S. Walker, Member



W. B. Macey, Member and Secretary

S E A L

Case 730-A Creation of a new pool for Pennsylvanian production

County LEA Pool MALJAMAR-PENNSYLVANIAN

TOWNSHIP 17 South, RANGE 32 East, NEW MEXICO PRINCIPAL MERIDIAN



Purpose: To create a new pool for Pennsylvanian production, depth range

11-12 for the inclusion of

Buffalo Oil Company's M. E. Baish "A" #25 in Unit F Sec. 21-17-32

Proposed Boundary: Outlined in Red

t. p. 11,616

S/2 Section 16; SE/4 Sec. 17;

E/2 Sec. 20; all Section 21

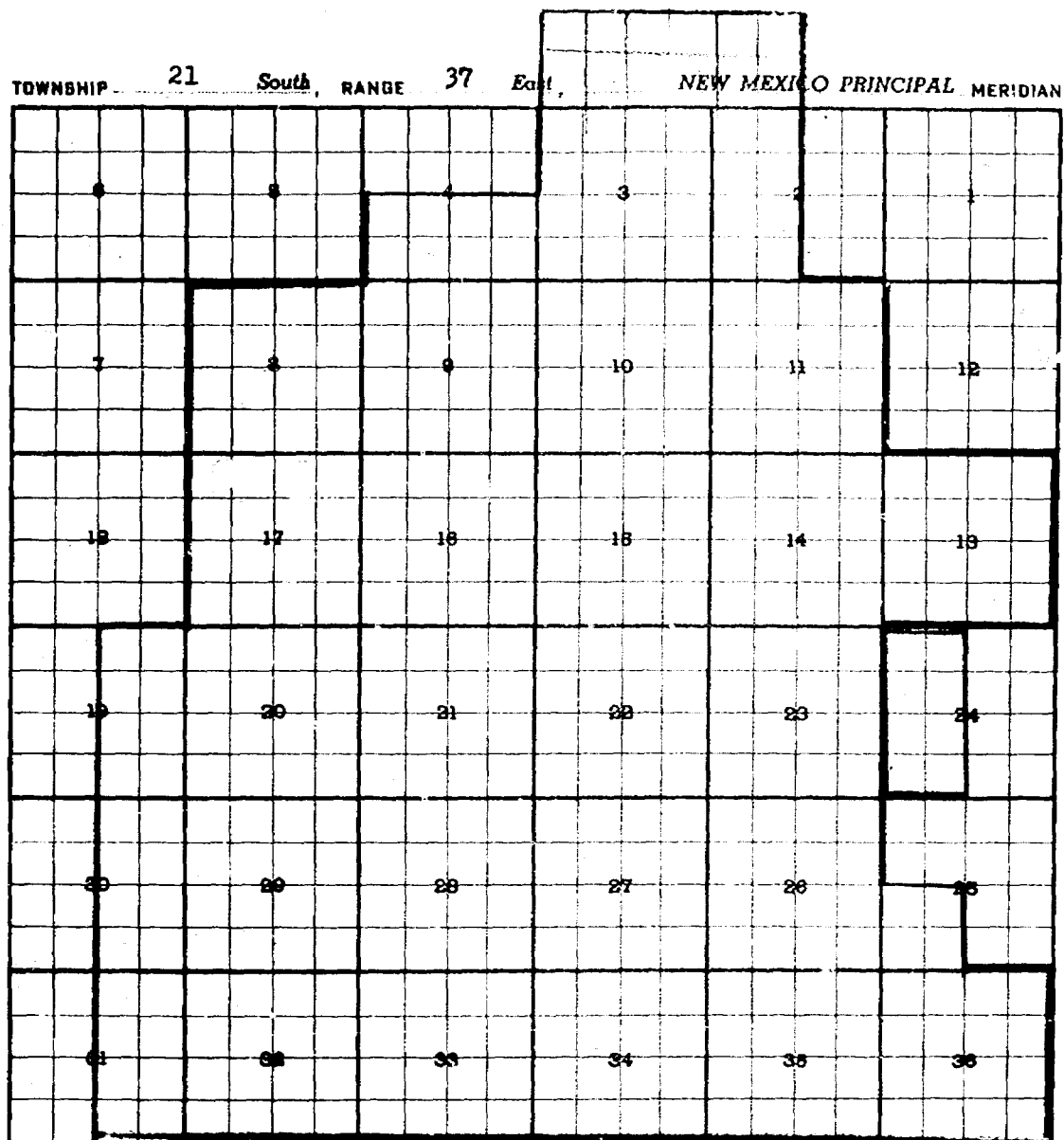
BEFORE THE
OIL CONSERVATION COMMISSION
SANTA FE, NEW MEXICO

CCC EXHIBIT No. 1

CASE 730

Case 730-B Extension of the Drinkard Pool

County LEA Pool DRINKARD



Purpose: To extend the Drinkard Pool boundary to include Depth Range 6-7 Producing Form. Dr.

Gulf Oil Corporation Nancy Stephens #1 in Unit D of Sec. 24-21-37
top perf. 6885

Existing Boundary: Colored in Red
Proposed Extension: Colored in Green (W/2 Sec. 24)

BEFORE THE
OIL CONSERVATION COMMISSION
SANTA FE, NEW MEXICO


OCC EXHIBIT No. 2

CASE 730

Case 730-C Extension of the Eunice-Monument Pool

County LEA Pool EUNICE-MONUMENT

TOWNSHIP 20 South, RANGE 36 East, NEW MEXICO PRINCIPAL MERIDIAN



Depth Range 0-5 Prod. Form. Q-Gbg.-SA-SR
Purpose: To extend the Eunice-Monument Pool to include:

Amerada Pet. Corp.'s State WE'D" #1 in Unit I of Sec. 27-20-36
producing from the Queen tp. 4025

Existing Boundary: Colored in Red

Proposed Extension: Colored in Green (E/2 Sec. 27.)

BEFORE THE
OIL CONSERVATION COMMISSION
SANTA FE, NEW MEXICO


000 EXHIBIT No. 3
730

Case 730-D Extension of the Langlie-Mattix Pool

County LEA

Pool LANGLIE-MATTIX

TOWNSHIP 25 South, RANGE 37 East, NEW MEXICO PRINCIPAL MERIDIAN



Depth Range 0-5 Producing Formation Queen and Seven Rivers

Purpose: To Include J. Humble Oil & Refining Elydia C. Winters #2 in Unit F of Sec. 18-25-37, producing from the Queen 3260 dcs.

Existing Boundary: Colored in Red

Proposed Extension: Colored in Green (NW/4 NW/4 and S/2 NW/4 Sec. 18)


BEFORE THE
OIL CONSERVATION COMMISSION
SANTA FE, NEW MEXICO

0.00 PERCENTAGE 4/
CASE 720

Case 730-D Extension of Langlie-Mattix (not advertised)

County LEA Pool LANGLIE-MATTIX

TOWNSHIP 24 South, RANGE 37 East, NEW MEXICO PRINCIPAL MERIDIAN



Depth Range 0-5 Producing Formation Queen and Seven Rivers

Purpose: To include Jack Frost and Gulf Oil Corp. Ramsey-State #2 in Unit
K of Sec. 36-24-37, producing from the Queen, t. p. d c. s. 3407

Existing Boundary : Colored in Red

Proposed Extension: Colored in Green (SW/4 Sec. 36)


Ex 4a

Case 730-E Extension of the Lazy J Pool

County LEA

Pool LAZY J

TOWNSHIP 13 South, RANGE 33 East, NEW MEXICO PRINCIPAL MERIDIAN



Producing Formation -Penn. Depth Range 9-10

Purpose: To include : Magnolia Petroleum Co. 's Read State #1 in Unit B of
Sec. 34 producing from the Penn. t. p. 9671
and

T. P. Coal & Oil St. of N. M. Farm "F" #1 in Unit D of
Sec. 35-13-33 producing from the Penn. t. p. 9645

Existing Boundary : Colored in Red

Proposed Extension: Colored in Green (E/2 34, advertised)
(W/2 Sec. 35-not advertised)


BEFORE THE
OIL CONSERVATION COMMISSION
SANTA FE, NEW MEXICO

OCC EXHIBIT No. 6
CASE 730

Case 730-F Extension of Maljamar Pool

County LEA Pool MALJAMAR

TOWNSHIP 17 South, RANGE 33 East, NEW MEXICO PRINCIPAL MERIDIAN



Depth Range 0-5 Producing Formations Grayburg and San Andres

Purpose: To include Barney Cockburn's Wyatt-Phillips #8 in Unit D of Sec. 34-17-33

producing from the San Andres t. p. 4393

Existing Boundary : Colored in Red

Proposed Extension: Colored in Green (N/2 Sec. 34)

BEFORE THE
OIL CONSERVATION COMMISSION
SANTA FE, NEW MEXICO

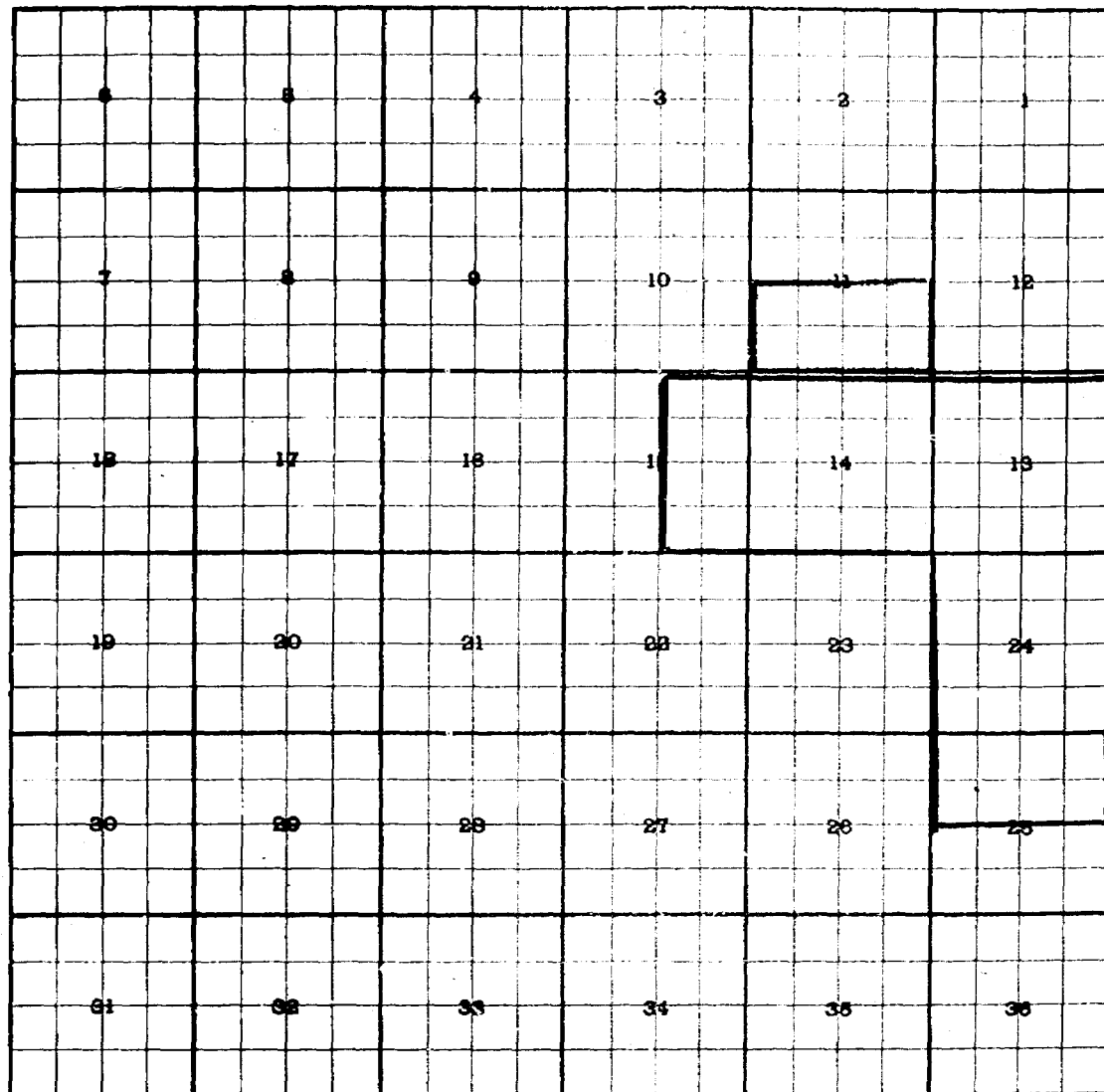
OCC EXHIBIT No. 6

CASE 730

Case 730-G Extension of Teas Pool

County LEA Pool TEAS

TOWNSHIP 20 South RANGE 33 East NEW MEXICO PRINCIPAL MERIDIAN



Depth Range 0-5 Producing Formation Yates

Purpose: To Include Anderson Prichard Oil Corp.'s Fed. "11" #1 in Unit M of Sec. 11-20-33, producing from the Yates dcs. 3274

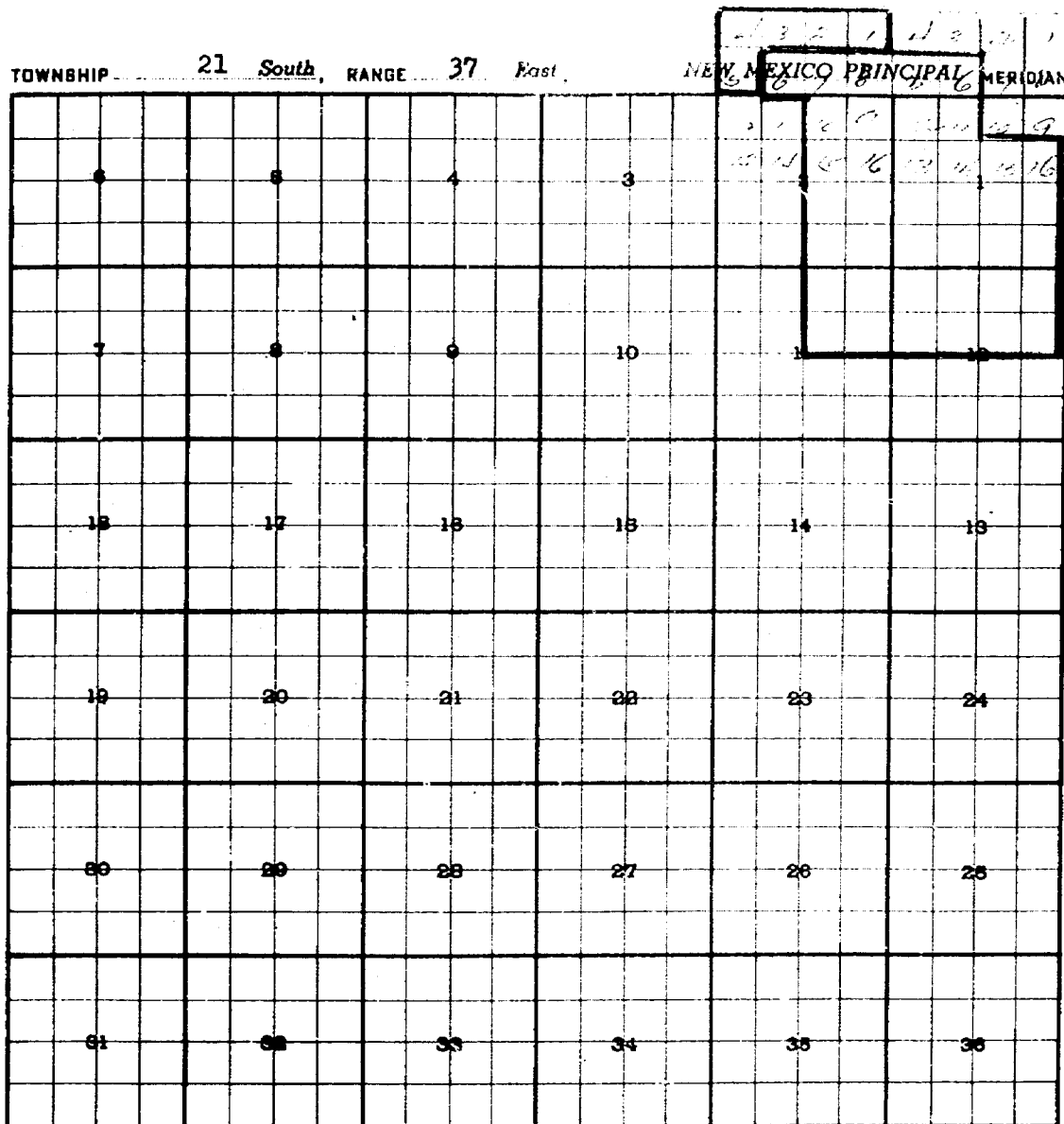
Existing Boundary : Colored in Red

Proposed Extension: Colored in Green (S/2 Sec. 11)

BEFORE THE
OIL & GAS COMMISSION
SANDY H. [unclear]
OCC [unclear] 7
CASE 730

Case 730-H Extension of Terry-Blinebry Pool

County LEA Pool TERRY-BLINEBRY



Depth Range 5-6 Producing Formation Blinebry

Purpose: To Include Aztec Oil and Gas Company's State #6 in Unit D of
Sec. 2-21-37, producing from the Blinebry tp.5785

Existing Boundary: Colored in Red
Proposed Extension: Colored in Green (Lots 1, 2, 3, 4 and 5 of Section 2)

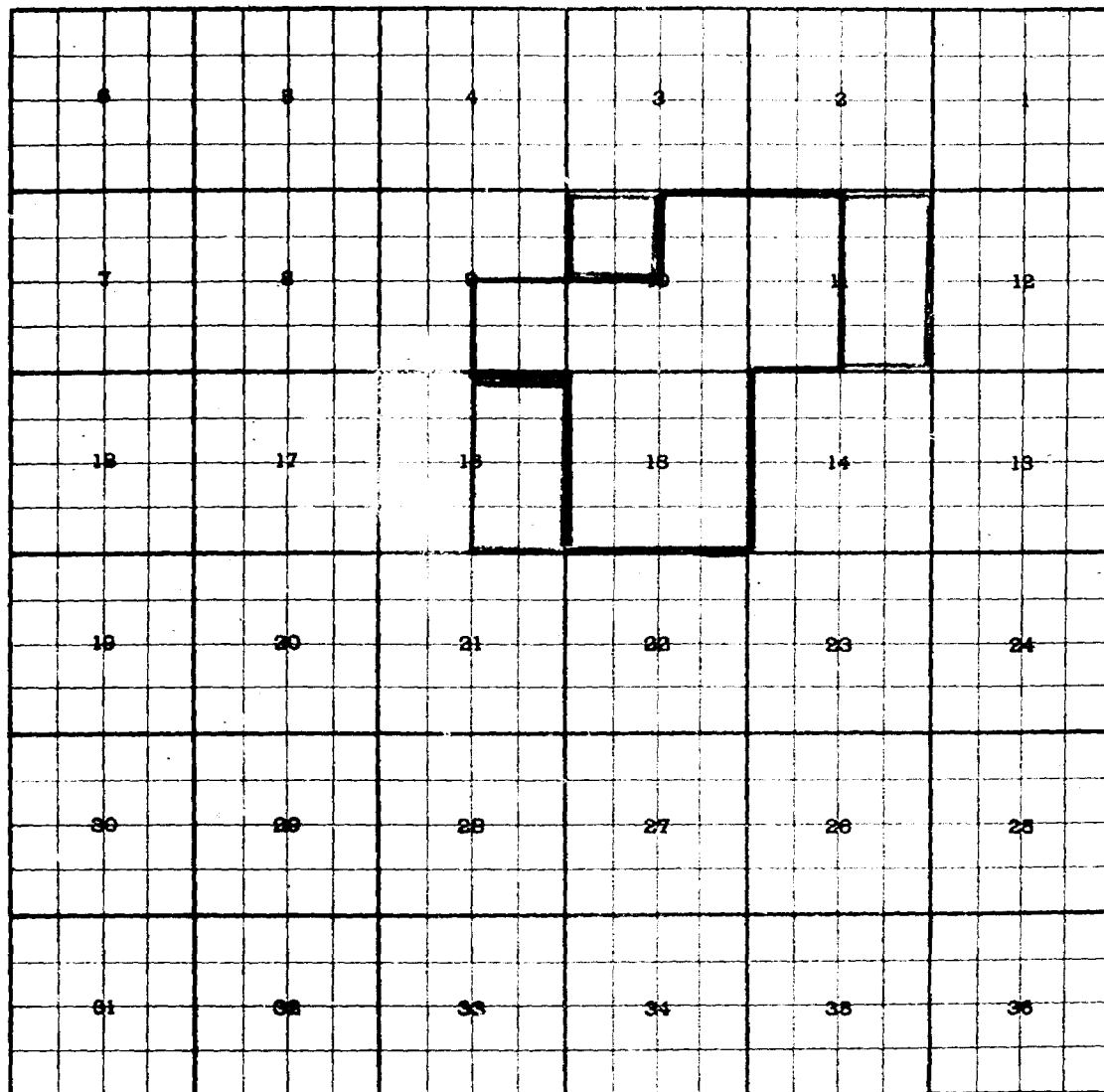
BEFORE THE
OIL CONSERVATION COMMISSION
SANTA FE, NEW MEXICO

OCC EXHIBIT 10 8
CASE 730

Case 730-I Extension of Drickey-Queen Pool

County CHAVES Pool DRICKEY-QUEEN

TOWNSHIP 14 South, RANGE 31 East, NEW MEXICO PRINCIPAL MERIDIAN



Depth Range 0-5 Producing Formation Queen

Purpose: To include Cities Service Oil Co. (Government "B" #1 in Unit F of Sec. 10-14-31 producing from the Queen dcs. 2932 and Cities Service Government "B" #2 in Unit G of Sec. 10-14-31 producing from the Queen dcs. 2935

Existing Boundary: Colored in Red


Proposed Extension: Colored in Green (NW/4 Sec. 10; E/2 Section 11; E/2 Sec. 16)

BEFOR
OIL CONSERVATION
TA FE, NEW
OCC EXHIBIT 9
730

Case 730-J Extension of the Wantz-Abo Pool (Advertised)

County LEA Pool WANTZ-ABO

TOWNSHIP 21 South, RANGE 37 East, NEW MEXICO PRINCIPAL MERIDIAN



Producing Formation-Abo Depth Range 7-8

Purpose: To include the following wells:

Shell Oil Co.'s Livingston #10 in Unit P of Sec. 4-21-37 producing from the Abo t.p. 7024 and

Shell Oil Co.'s Livingston #3 in Unit W of Section 3-21-37 producing from the Abo t.p. 7140

Existing Boundary: Colored in Red

Proposed Extension: Colored in Green (Advertised-All Sec. 10; W/2 Sec. 11- all Sec. 15; N/2 Sec. 22; S/2 Sec. 3; Lots 15 and 16, and SE/4 Sec. 4) (Not advertised E/2 Sec. 24 to make contiguous Sec. 19-21-38)

OIL CCNS
SANTA FE, N.M.

CCC 10

730

Case 730-J Extension of the Wantz-Abo Pool (Not advertised)

County LEA Pool WANTZ-ABO

TOWNSHIP 21 South, RANGE 38 East, NEW MEXICO PRINCIPAL MERIDIAN

| | | | | | | |
|----|----|----|----|----|----|--|
| | | | | | | |
| 6 | 5 | 4 | 3 | 2 | 1 | |
| 7 | 8 | 9 | 10 | 11 | 12 | |
| 13 | 12 | 11 | 10 | 9 | 8 | |
| 19 | 20 | 21 | 22 | 23 | 24 | |
| 29 | 28 | 27 | 26 | 25 | 24 | |
| 31 | 32 | 33 | 34 | 35 | 36 | |
| | | | | | | |

21-37
Sec. 19

Depth Range 7-8 Prod. Form- Abo

Purpose: To Include the Southern Union Gas Co.'s Federal Parcel in Unit B of Sec. 19-21-38 producing from the Abo t. p. 7400

Existing Boundary : Colored in Red-(21-37)

Proposed Extension: Colored in Green (E 1/2 Sec. 24-21-37 N/2 Sec. 19-21-38)

Ex 109

OIL CONSERVATION COMMISSION

HOBBS, NEW MEXICO

Case _____

In the matter of the application of the Oil Conservation Commission of New Mexico upon its own motion for an order for the creation of new pools and extension of existing pools in Lea and Chaves Counties, New Mexico, and giving notice to all persons and parties interested in the subject matter thereof to appear and show cause why such creations and extensions should not be made.

(a) Create a new pool in Lea County, New Mexico, classified as an oil pool for Pennsylvanian production, designated as the Maljamar-Pennsylvanian pool and described as :

Twp. 17 South, Rge. 32 East
S/2 Section 16, SE/4 Section 17
E/2 Section 20, All of Section 21

and such other etc.

(b) Extend the Drinkard pool boundary in Lea County, New Mexico, to include therein:

Twp. 21 South, Rge. 37 East
W/2 of Section 24

and such other etc.

(c) Extend the Eunice-Monument pool boundary in Lea County, New Mexico, to include therein:

Twp. 20 South, Rge. 36 East
E/2 of Section 27

and such other, etc.

(d) Extend the Langlie-Mattix pool boundary in Lea County, New Mexico, to include therein:

Twp. 25 South, Rge. 37 East
NW/4 NW/4 and S/2 of NW/4 of Section 18

and such other etc.

(e) Extend the Lazy "J" pool boundary in Lea County, New Mexico, to include therein:

Twp. 13S, Rge. 33 East
E/2 Section 34

and such other etc.

(f) Extend the Maljamar pool boundary in Lea County, New Mexico, to include therein:

Twp. 17 South, Rge. 33 East
N/2 of Section 34

and such other, etc.

C
O
P
Y

Case _____

OIL CONSERVATION COMMISSION

HOBBS, NEW MEXICO

(g) Extend the Texas pool boundary in Lea County, New Mexico, to include therein:

Twp. 20 South, Rge. 33 East
S/2 of Section 11

and such other etc.

(h) Extend the Terry-Blinsbry pool boundary in Lea County, New Mexico, to include therein:

Twp. 21 South, Rge. 37 East
Lots 1, 2, 3, 4 and 5 of Section 2

and such other etc.

(i) Extend the Drickey-Queen pool boundary in Chaves County, New Mexico, to include therein:

Twp. 14 South, Rge. 31 East
NW/4 of Section 10
E/2 of Section 11
E/2 of Section 16

and such other etc.

(j) Extend the Wants-Abo pool boundary in Lea County, New Mexico, to include therein:

Twp. 21 South, Rge. 37 East
All of Section 10
W/2 of Section 11
All of Section 15
N/2 of Section 22
S/2 of Section 3
Lots 15 and 16 and SE/4 of Section 4

and such other etc.

C
O
P
Y