

Casa No.

872

Application, Transcript,
Small Exhibits, Etc.

Case 872

In the matter of the application of C. T. Casington for approval of an unauthorized gas promotion unit and an unauthorized well location.

Applicant, in the above styled cause seeks an order permitting the creation of a 160 acre unauthorized gas promotion unit in exception to Rule 2 of the Special Rules and Regulations for the West Ruby Pictorial Cliffs Gas Pool as set forth in Order P. 566; said promotion unit is a subset of the S $\frac{1}{2}$ SW $\frac{1}{4}$ and S $\frac{1}{2}$ SE $\frac{1}{4}$ of fractional Section 10, Township 28 North, Range 13 West, San Juan County, New Mexico, containing 160 acres of land more or less and for approval of an unauthorized well location in exception to the provisions of Rule 3 of the Special Rules and Regulations for the West Ruby Pictorial Cliffs Gas Pool as set forth in Order P. 566 to permit the drilling of a well on the above described unauthorized gas promotion unit known as the Phillip No. 3, to be located 490' from the East line and 1140' from the South line of said fractional Section 10.

BEFORE THE
Oil Conservation Commission
SANTA FE, NEW MEXICO
May 10, 1955

IN THE MATTER OF:

CASE NO. 871-872

TRANSCRIPT OF PROCEEDINGS

ADA DEARNLEY AND ASSOCIATES
COURT REPORTERS
ROOMS 105, 106, 107 EL CORTEZ BUILDING
TELEPHONE 7-9546
ALBUQUERQUE, NEW MEXICO

BEFORE THE
OIL CONSERVATION COMMISSION
Santa Fe, New Mexico
May 19, 1955

IN THE MATTER OF:

Application of E. F. Cesinger, for approval of 172.94-acre unorthodox gas proration unit in the West Kutz-Pictured Cliffs Gas Pool; Lots 1, 2, 3 and 4 of (fractional) Section 11, and Lots 1 and 2 of (fractional) Section 10 in Township 28 North, Range 13 West, San Juan County, New Mexico; and for approval of an unorthodox well location on said unit for his proposed Phillips No. 2, to be located 840' FNL and 1630' FEL of said fractional Section 11.

Case No. 871

Application of E. F. Cesinger for approval of a 160-acre unorthodox gas proration unit in the West Kutz-Pictured Cliffs Gas Pool: S/2 SW/4 and S/2 SE/4 of (fractional) Section 10, Township 28 North, Range 13 West, San Juan County, New Mexico; and for approval of an unorthodox well location for his proposed Phillips No. 3, to be located 490' FEL and 1140' FSL of said fractional Section 10.

Case No. 872

(Continued.)

BEFORE: Honorable John F. Simms
Mr. E. S. (Johnny) Walker
Mr. William B. Macey

TRANSCRIPT OF HEARING

MR. MACEY: Cases 871 and 872, do you wish those continued?

MR. GREER: That is right.

MR. MACEY: We will continue Cases 871 and 872, and adjourn to 2:00 o'clock in the Commission Office.

STATE OF NEW MEXICO)
: ss.
COUNTY OF BERNALILLO)

I, ADA DEARNLEY, Court Reporter, do hereby
certify that the foregoing and attached transcript of proceedings
before the New Mexico Oil Conservation Commission at Santa Fe,
New Mexico, is a true and correct record to the best of my
knowledge, skill and ability.

IN WITNESS WHEREOF I have affixed my hand and notarial
seal this 2nd day of June, 1955.

Ada Dearnley
Notary Public, Court Reporter

My Commission Expires:

June 19, 1955

COMPANY E. P. Cesinger

Well Name & No. Phillips # 3

Lease No. SF 078072

Location 1140' from the South line and 490' from the East line.

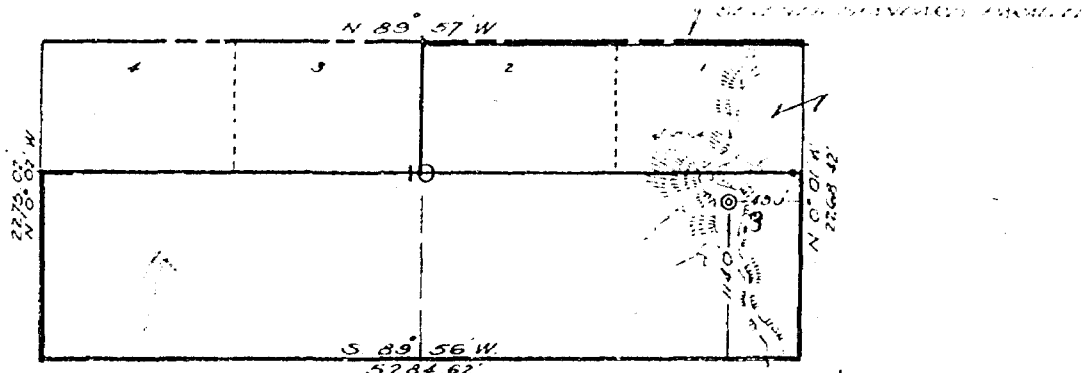
Being in a fractional section.

Sec. 10, T. 28 N., R. 13 W., N.M.P.M., San Juan County, New Mexico.

Ground Elevation 5943, ungraded ground.

Aztec Oil & Gas

Hancel McCord
Southern Union
Gas Company



(FRACTIONAL SECTION)

SCALE, 4 INCHES=1 MILE

Thomas Scott

TOTAL AREA OF SECTION
2,1536.4005

Albuquerque

Surveyed January 31

, 19 55

This is to certify that the above plat was prepared from field notes of actual surveys made by me or under my supervision and that the same are true and correct to the best of my knowledge and belief.

Ernest V. Echohawk

Ernest V. Echohawk
Registered Land Surveyor
N. M. Reg. #1545



BEFORE THE OIL CONSERVATION COMMISSION
OF THE STATE OF NEW MEXICO

IN THE MATTER OF THE HEARING
CALLED BY THE OIL CONSERVATION
COMMISSION OF NEW MEXICO FOR
THE PURPOSE OF CONSIDERING:

CASE No. 872
Order No. R-1913

APPLICATION OF E. F. CESINGER
FOR APPROVAL OF A 160-ACRE
NON-STANDARD GAS PRORATION UNIT
IN THE WEST KUTZ-PICTURED CLIFFS
GAS POOL, AND FOR APPROVAL OF AN
UNORTHODOX GAS WELL LOCATION,
SAN JUAN COUNTY, NEW MEXICO.

ORDER OF THE COMMISSION

BY THE COMMISSION:

This cause came on for hearing at 9 o'clock a.m. on
May 19, 1955, at Santa Fe, New Mexico, before the Oil Conser-
vation Commission of New Mexico, hereinafter referred to as the
"Commission."

NOW, on this 22nd day of March, 1961, the Commission,
a quorum being present, and being fully advised in the premises,

FINDS:

(1) That due public notice having been given as required by
law, the Commission has jurisdiction of this cause and the subject
matter thereof.


(2) That the applicant, E. F. Cesinger, has requested that
the hearing of the subject application be continued indefinitely.

(3) That inasmuch as an undue period of time has elapsed
since the subject case was continued, the same should be dismissed.

IT IS THEREFORE ORDERED:

That Case No. 872 be and the same is hereby dismissed.

DONE at Santa Fe, New Mexico, on the day and year herein-
above designated.



STATE OF NEW MEXICO
OIL CONSERVATION COMMISSION

E. L. Mechem
EDWIN L. MECHEM, Chairman

E. S. Walker
E. S. WALKER, Member

A. L. Porter, Jr.
A. L. PORTER, Jr., Member & Secretary

esr/

Case 872
(Phillips No. 3)

March 8, 1966

Oil Conservation Commission of New Mexico,
P. O. Box 671,
Santa Fe, New Mexico.

Attention: Mr. Elvis A. Utz

Dear Sir:

In conjunction with the hearing of the Phillips #1, I would appreciate very much if at the same time we could have hearing on locations 2 and 3, located in Sections 10 and 11, Township 28 N, Range 13 W in San Juan County, New Mexico.

These locations were staked by Ernest V. Fohohawk, Registered Land Surveyor, on the only accessible terrain that would lie within the units desired, being location # 2, 1650 feet from the East line and 840 feet from the North line of Section 11 T-28N, R-13W. To this location it is desired to allocate lots 1, 2, 3, and 4 in Section 11, and 1 and 2 in Section 10, consisting of 173 acres more or less. The accompanying plats show the location and the offset operators.

Phillips # 3 being located 1140 feet from the South line and 490 feet from the East line of Section 10 T-28 N, R-13 W. It is desired to allocate the South half of Section 10 consisting of 160 acres more or less to this location. The accompanying plat shows all offset operators.

If any additional information is required or if this form is not in proper order, please advise along with instructions of how the filing should be made.

Very truly yours,

RFC:nbo

Enclosures

E. F. Gesinger

COMPANY S. F. Cosinger

Well Name & No. Phillips # 3

Lease No. SF 078072

Location 1140' from the South line and 490' from the East line.

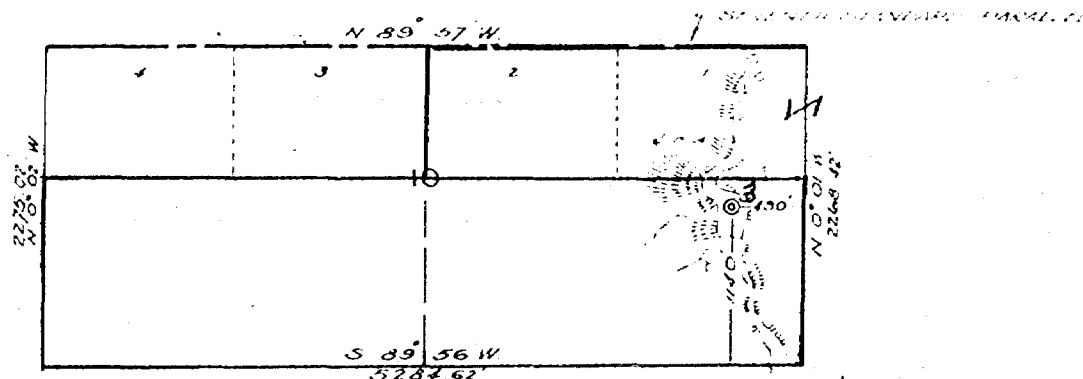
Being in a fractional section.

Sec. 10, T. 23 N., R. 13 W., N.M.P.M., San Juan County, New Mexico.

Ground Elevation 5943, ungraded ground.

Aztec Oil & Gas

Hancel McCord
Southern Union
Gas Company



(FRACTIONAL SECTION)
SCALE, 4 INCHES=1 MILE
Thomas Scott
TOTAL AREA OF SECTION
2715.36 ACRES

Albuquerque

Surveyed January 31, 19 55

This is to certify that the above plat was prepared from field notes of actual surveys made by me or under my supervision and that the same are true and correct to the best of my knowledge and belief.

Ernest V. Echohawk

Ernest V. Echohawk
Registered Land Surveyor
N. M. Reg. #1545



COMPANY A. P. Cosinger

Well Name & No. Phillips # 3

Lease No. SF 078072

Location 1140' from the South line and 490' from the East line.

Being in a fractional section.

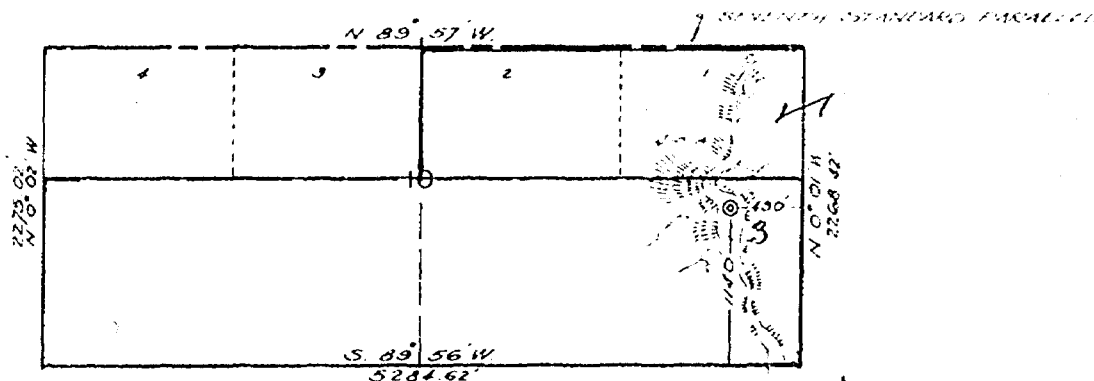
Sec. 10, T. 23N., R. 13W., N.M.P.M., San Juan County, New Mexico.

Ground Elevation 5943, ungraded ground.

Aztec Oil & Gas

Hancel McCord

Southern Union
Gas Company



(FRACTIONAL SECTION)

SCALE, 4 INCHES=1 MILE

Thomas Scott

TOTAL AREA OF SECTION
275.36 ACRES.

Albuquerque

Surveyed January 31, 19 55

This is to certify that the above plat was prepared from field notes of actual surveys made by me or under my supervision and that the same are true and correct to the best of my knowledge and belief.

Ernest V. Echohawk

Ernest V. Echohawk
Registered Land Surveyor
N. M. Reg. #1545



DRAFT

RSM/esr
August 24

BEFORE THE OIL CONSERVATION COMMISSION
OF THE STATE OF NEW MEXICO

188m
9/24
PJP
8/21
IN THE MATTER OF THE HEARING
CALLED BY THE OIL CONSERVATION
COMMISSION OF NEW MEXICO FOR
THE PURPOSE OF CONSIDERING:

CASE No. 872
Order No. R- 1913

APPLICATION OF E. F. CESINGER
FOR APPROVAL OF A 160-ACRE
NON-STANDARD GAS PRORATION UNIT
IN THE WEST KUTZ-PICTURED CLIFFS
GAS POOL, AND FOR APPROVAL OF AN
UNORTHODOX GAS WELL LOCATION,
SAN JUAN COUNTY, NEW MEXICO.

ORDER OF THE COMMISSION

BY THE COMMISSION:

This cause came on for hearing at 9 o'clock a.m. on
May 19, 1955, ~~1960~~, at Santa Fe, New Mexico, before the Oil Conser-
vation Commission of New Mexico, hereinafter referred to as the
"Commission."

NOW, on this March day of ~~August~~, 1960, the Commission,
a quorum being present, ~~having considered the testimony presented~~
~~and the exhibits received at said hearing,~~ and being fully advised
in the premises,

FINDS:

(1) That due public notice having been given as required by
law, the Commission has jurisdiction of this cause and the subject
matter thereof.

(2) That the applicant, E. F. Cesinger, has requested that
the hearing of the subject application be continued indefinitely.

(3) That inasmuch as an undue period of time has elapsed
since the subject ^{case} ~~application~~ was continued, the same should be
dismissed.

IT IS THEREFORE ORDERED:

That Case No. 872 be and the same is hereby dismissed.

DONE at Santa Fe, New Mexico, on the day and year herein-
above designated.