

CASE 1114: Continental Oil Co. application
for 240 acre NS gas proration unit, NW/4 &
E/2 SW/4 Sec. 31-21S-36E, Jalmat Gas Pool

Case No.

1114

Application, Transcript,
Small Exhibits, Etc.

BEFORE THE OIL CONSERVATION COMMISSION
OF THE STATE OF NEW MEXICO

IN THE MATTER OF THE HEARING
CALLED BY THE OIL CONSERVATION
COMMISSION OF THE STATE OF NEW
MEXICO FOR THE PURPOSE OF
CONSIDERING:

CASE NO. 1114
Order No. R-865

THE APPLICATION OF CONTINENTAL
OIL COMPANY FOR AN ORDER GRANTING
APPROVAL OF AN EXCEPTION TO RULE
5 (a) OF THE SPECIAL RULES AND
REGULATIONS FOR THE JALMAT GAS POOL
AS SET FORTH IN ORDER R-520 IN THE
ESTABLISHMENT OF A NON-STANDARD GAS
PRORATION UNIT OF 240 CONTIGUOUS
ACRES CONSISTING OF NW/4 AND E/2
SW/4 SECTION 31, TOWNSHIP 21 SOUTH,
RANGE 36 EAST, NMPM, LEA COUNTY,
NEW MEXICO.

ORDER OF DISMISSAL

BY THE COMMISSION:

This cause came on for hearing at 9 o'clock a.m.
on July 25, 1956 at Hobbs, New Mexico, before Daniel S. Nutter,
Examiner duly appointed by the Oil Conservation Commission of New
Mexico hereinafter referred to as the "Commission," in accordance
with Rule 1214 of the Commission Statewide Rules and Regulations.

NOW, on this 30th day of August 1956, the Com-
mission, a quorum being present, having considered the evidence
adduced, the recommendations of the Examiner, Daniel S. Nutter,
and being fully advised in the premises,

FINDS:

1. That due notice of the time and place of
hearing and the purpose thereof having been given as required
by law, the Commission has jurisdiction of this case and the
subject matter thereof.
2. That applicant, by its attorney entered an
appearance before the Commission and moved to dismiss the cause.
3. That said cause should therefore be dismissed.

IT IS THEREFORE ORDERED:

That the application of Continental Oil Company
for an order granting approval of a non-standard gas proration

-2-

Order No. R-865

unit of 240 contiguous acres in the Jalmat Gas Pool, Lea County, New Mexico, consisting of the following described acreage:


TOWNSHIP 21 SOUTH, RANGE 36 EAST, NMPM
Section 31: NW/4, & E/2 SW/4


be and the same is hereby dismissed.

DONE at Santa Fe, New Mexico on the day and year hereinabove designated.

STATE OF NEW MEXICO
OIL CONSERVATION COMMISSION


JOHN F. SIMMS, Chairman


E. S. WALKER, Member


A. L. PORTER, Jr., Member & Secretary



ir/

OIL CONSERVATION COMMISSION

P. O. BOX 871

SANTA FE, NEW MEXICO

September 10, 1956

C
O
P
Y

Mr. Jason Kellahin
P.O. Box 597
Santa Fe, New Mexico

Dear Sir:

In behalf of your client, Continental Oil Company, we enclose two copies of each of the following orders:

Order R-864 issued in Case 1110
Order R-865 issued in Case 1114
Order R-866 issued in Case 1115
Order R-872 issued in Case 1113
Order R-876 issued in Case 1111

All of these orders are dated August 30, 1956.

Very truly yours,

A. L. Porter, Jr.
Secretary - Director

brp

BEFORE THE
Oil Conservation Commission
SANTA FE, NEW MEXICO
July 25, 1956

IN THE MATTER OF:

CASE NO. 1114 & 1115

TRANSCRIPT OF PROCEEDINGS

DEARNLEY-MEIER AND ASSOCIATES
COURT REPORTERS
605 SIMMS BUILDING
TELEPHONE 3-6691
ALBUQUERQUE, NEW MEXICO

BEFORE THE
OIL CONSERVATION COMMISSION
HOBBS, N.M. MEXICO
JULY 25, 1955

IN THE MATTER OF:

CASE 1114: Application of Continental Oil Company for approval of a non-standard gas proration unit in the Jalmat Gas Pool in exception to Rule 5 (a) of the Special Rules and Regulations for the Jalmat Gas Pool as set forth in Order R-520. Applicant, in the above-styled cause, seeks an order authorizing a 240 acre non-standard gas proration unit in the Jalmat Gas Pool composed of the NW/4 and E/2 SW/4 of Section 31, Township 21 South, Range 36 East, Lea County, New Mexico; said unit to be dedicated to applicant's Lockhart "B-31" No. 6 Well located 1980 feet from the North and West lines of said Section 31.

CASE 1115: Application of Continental Oil Company for an order approving a dual completion in the Terry Blinebry Oil Pool and the Tubb Gas Pool under Rule 112 (a) of the New Mexico Oil Conservation Commission Statewide Rules and Regulations. Applicant, in the above-styled cause, seeks an order granting permission to dually complete, by the use of a cross-over assembly whereby the Tubb gas zone will be produced at the surface through the casing-tubing annulus and the Terry Blinebry oil zone will be produced at the surface through the tubing, their Lockhart "B-11" Well Number 14 located 1980 feet from the South and East lines of Section 11, Township 21 South, Range 37 East, Lea County, New Mexico.

BEFORE:

Mr. Daniel S. Nutter, Examiner.

P R O C E E D I N G S

MR. NUTTER: The next case on the docket is Case 1114.

MR. GURLEY: Application of Continental Oil Company for approval of a non-standard gas proration unit in the Jalmat Gas Pool in exception to Rule 5 (a) of the Special Rules and Regulations for

DEARNLEY-MEIER AND ASSOCIATES
STENOGRAPHIC REPORTERS
ALBUQUERQUE, NEW MEXICO
TELEPHONE 3-6691

the Jalmat Gas Pool as set forth in Order R-520.

MR. KELLAHAN: If the Examiner please, at this time I would like to move for dismissal of both cases 1114 and 1115. 1115 is going to be refiled.


MR. NUTTER: Is there any objections to the dismissal of Cases Nos. 1114 and 1115? If not, they will be dismissed.

* * * * *

STATE OF NEW MEXICO)
: SS
COUNTY OF BERNALILLO)

I, THURMAN J. MOODY, Notary Public in and for the County of Bernalillo, State of New Mexico, do hereby certify that the foregoing and attached Transcript of Proceedings before the New Mexico Oil Conservation Commission was reported by me in stenotype and reduced to typewritten transcript by me and/or under my personal supervision, and that the same is a true and correct record to the best of my knowledge, skill and ability.

WITNESS MY HAND AND SEAL, this, the 7th day of August, 1956, in the City of Albuquerque, County of Bernalillo, State of New Mexico.


Notary Public

My Commission Expires:

April 3, 1960.

Case # 1114

MAIN OFFICE 080



7/17
DSN ✓
R. L. ADAMS
DIVISION SUPERINTENDENT
OF PRODUCTION
NEW MEXICO DIVISION

CONTINENTAL OIL COMPANY

PETROLEUM BUILDING
ROSWELL, NEW MEXICO

July 16, 1956

Case # 1114

New Mexico Oil Conservation Commission
P. O. Box 871
Santa Fe, New Mexico

Attention: Mr. A. L. Porter, Jr.

Re: Continental Oil Company
Application for 240-acre
NSP unit for its Lockhart
B-31 well No. 6 in Section
31-T 21S-R 36E, Jalmat Gas
Pool, Lea County, New Mexico

Gentlemen:

We have been reviewing our gas development program in this area and in doing so have determined that another well, No. 4, on this lease is to be recompleted at an early date. It is felt that the E/2 SW/4 of section 31 would be more appropriately allocated to our No. 4 well. An application for hearing to secure this unit is now being prepared.

It is therefore respectfully requested that the subject application, now set for hearing on July 25, 1956, at Hobbs, New Mexico, be dismissed.

Yours very truly,

R. L. Adams

RLA-BC
cc: Jason W. Kellahin

MAIL OFFICE 000

1956 JUN 12

CC - 04

CONTINENTAL OIL COMPANY

Roswell, New Mexico
June 11, 1956

NSP-277
done 7/1/56

New Mexico Oil Conservation Commission
Box 871
Santa Fe, New Mexico

Attention: Mr. A. L. Porter, Jr.

Re: Continental Oil Company
Application for 240-acre NSP
Unit for its Lockhart B-31 No. 6
well in Section 31, T21S, R36E,
Jalmat Pool, Lea County, New
Mexico.

Gentlemen:

Continental Oil Company respectfully requests administrative approval under the provisions of Rule 5 (b) of the Special Rules and Regulations for the Jalmat Gas Pool of Order No. R-520 for an enlargement to 240 acres of the existing approved 160-acre non-standard gas proration unit for its Lockhart B-31 No. 6 well located 1980 feet from the North and West lines of Section 31, T21S, R36E, Lea County, New Mexico in the Jalmat gas Pool.

The unit is proposed to consist of the NW/4 and E/2 SW/4 of Section 31, T21S, R36E.

In support of this request we should like to point out that the proposed unit conforms with the requirements of said Rule 5 (b) in all respects as follows:

1. Said unit consists of contiguous quarter-quarter sections (and/or lots).
2. Said unit lies wholly within a single governmental section.
3. The entire proposed unit may be reasonably presumed to be productive of gas.
4. The length or width of said unit does not exceed 5,280 feet.
5. Copies of this application have been furnished this date by registered mail to all offset operators and all operators within 1,500 feet of said well, as required by said Rule 5 (b).

A plat is attached hereto showing to the best of our knowledge and belief the proposed unit, the location of the well and the offset ownership.

In view of the facts set out herein it is respectfully requested that the Commission enter an order approving the non-standard gas proration unit for Continental Oil Company's Lockhart B-31 No. 6 well as described above.




R. L. ADAMS
Division Superintendent
of Production
New Mexico Division

STATE OF NEW MEXICO)
COUNTY OF CHAVES)ss

R. L. Adams, upon being duly sworn, deposes and says that he is the Division Superintendent of Production for Continental Oil Company, and as such is authorized to file the foregoing application, that he has read said application and knows the contents thereof, and that the statements made therein are true, as he is credibly informed and believes.



Subscribed and sworn to before me this 11th day of June, 1956.


Notary Public

My commission expires:

August 15, 1956

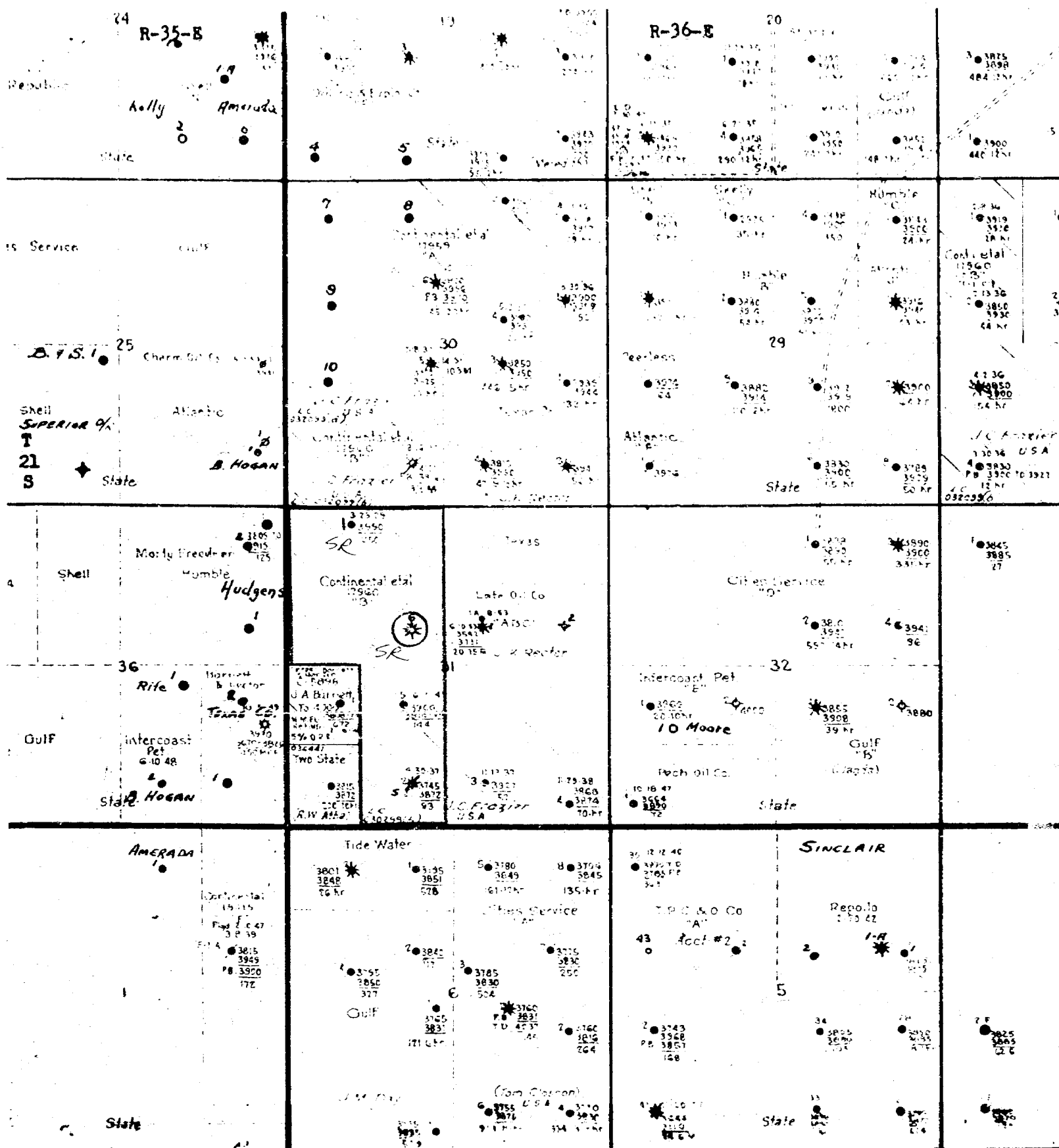
Copies by Registered Mail to:

J. A. Barnett
1723 West 2nd St.
Box 670
Roswell, New Mexico

Two States Drilling Company
1000 North Shipp
Hobbs, New Mexico

The Texas Company
Box 1270
Midland, Texas

Late Oil Company
Box 348
San Angelo, Texas



CONTINENTAL OIL COMPANY
UNION DISTRICT OFFICE
LOCATION PLAT
LOCKHART 8-31 AREA

Scale: 1" = 2000'

April 16, 1956



LEGEND
Proposed Unit Gas Well
Boundary of Proposed Unit