

Case No.

61

Application, Transcript,
Small Exhibits, Etc.

NO. 61
NAME
Petition of Petitioner's Products
for summary of openings in the Kingdom of

OIL CONSERVATION COMMISSION
SANTA FE, NEW MEXICO

AGENDA FOR THE MEETING OF THE OIL
CONSERVATION COMMISSION
FEBRUARY 12, 1945

C
O
P
Y

CASE 60

IN THE MATTER OF THE PETITION OF THE STANOLIND OIL AND GAS COMPANY FOR
AN UNORTHODOX SPACING FOR THE FOLLOWING WELL: STANOLIND OIL AND GAS
COMPANY - W. S. CAPPS NO. 10X IN THE NESE, SECTION 3, TOWNSHIP 19S,
RANGE 38E, HOBBS FIELD -- PROPOSED LOCATION TO BE 1400 FEET NORTH OF THE
SOUTH LINE AND 1293 FEET WEST OF THE EAST LINE OF SAID SECTION.

CASE 61

IN THE MATTER OF THE PETITION OF PETROLEUM PRODUCTS REFINING AND PRODUCING
COMPANY FOR AN ORDER PERMITTING UNORTHODOX LOCATIONS FOR WELLS 39 to 47
INCLUSIVE IN SECTION 1, TOWNSHIP 17N, RANGE 9W, MCKINLEY COUNTY, HOSPAH
FIELD.

CASE 59

IN THE MATTER OF THE PETITION OF THE OPERATORS OF THE SOUTH EUNICE FIELD,
BY D. D. BODIE, CHAIRMAN, FOR A REMOVAL OF THE GAS-OIL RATIO LIMIT NOW
APPLIED TO THE SOUTH EUNICE FIELD, LEA COUNTY, NEW MEXICO, AND TO AMEND
THE EXISTING GAS-OIL RATIO ORDER APPLICABLE THERETO.

PLEASE REGISTER

HEARINGS BEFORE the N.M. OIL CONSERVATION COMMISSION
HELD FEB. 12, 1945

NAME	ADDRESS	COMPANY
Ray M. C. C. C.	Hobbs N.M.	Petroleum Products Co. & P. Co.
Ray O. Warbrough	Hobbs N.M.	O.C.C.
G. H. Gray	MIDLAND TEXAS	REPOLO OIL Co.
W. E. Scott	Artesia, N.M.	Buffalo Oil Co.
H. R. Markley	Odessa Texas	Phillips Petroleum Co.
H. C. Webb	Odessa, Texas	Phillips Pet. Co.
H. W. McKeen	Midland, Texas	Shell Oil Co.
R. U. Fitting	MIDLAND, TEXAS	Consultant
B. W. Jarboe	Hobbs N.M.	ME-TEX
Ralph L. Gray	Hobbs, N. Mex.	Standard
Foster Marshall	Roswell, N.M.	U.S. G.S.
O. F. Hedrick	Midland Tex.	T. P. Coat Oil
C. S. Campbell	" "	" " "
W. T. Davis	Jalisco, Mex.	El Paso Pet. Co.
R. E. Quinn	El Paso, Tex.	" " " "
P. P. Rodie	E. S. Oil Co.	Hobbs N.M.
Glen Staley	Hobbs N.M.	San Antonio operators
James M. Murray	Hobbs N.M.	ME-TEX

LEGAL PUBLICATION

NOTICE FOR PUBLICATION
STATE OF NEW MEXICO
OIL CONSERVATION
COMMISSION

The Oil Conservation Commission as provided by law hereby gives notice of the following hearing to be held at Santa Fe, New Mexico, at 10 A. M., February 12, 1945:

CASE NO. 61

In the matter of the petition of Petroleum Products Refining and Producing Company for an order permitting the following irregular locations for oil and gas wells in Section 1, Township 17 N, Range 9 W, McKinley County, New Mexico: Well No. 39 — to be located in the SW $\frac{1}{4}$ SW $\frac{1}{4}$ NE $\frac{1}{4}$ of said section, 330' east of the center line and 330' North of the center line of the Section.

Well No. 40 — to be located in the NE $\frac{1}{4}$ SW $\frac{1}{4}$ of said Section, 1955' east of the west line of the section and 1955' north of the south line of the Section.

Well No. 41 — to be located in the S $\frac{1}{2}$ NW $\frac{1}{4}$ of said Section, 1312' east of the west section line and 3000' north of the south section line.

Well No. 42 — to be located in the S $\frac{1}{2}$ NW $\frac{1}{4}$ of said Section, 1312' east of the west Section line and 3650' north of the south section line of the Section.

Well No. 43 — to be located in the N $\frac{1}{2}$ SW $\frac{1}{4}$ of said section, 1312' east of the west line and 2340' north of the south section line.

Well No. 44 — to be located in the N $\frac{1}{2}$ SW $\frac{1}{4}$ of said section, 1312' east of the west line and 1680' north of the south line of the section.

Well No. 45 — to be located in the S $\frac{1}{2}$ SW $\frac{1}{4}$ of said section, 1312' east of the west line and 1020' north of the south line of said section.

Well No. 46 — to be located in the E $\frac{1}{2}$ SW $\frac{1}{4}$ of said section, 1972' east of the west line and 1295' north of the south line of said Section.

Well No. 47 — to be located in the N $\frac{1}{2}$ NW $\frac{1}{4}$ of said section, 330' south of the north line and 1188' east of the west line of said section.

Said irregular sections are sought for the reason that during the early days of the field there were a few wells drilled on irregular locations and it is therefore necessary to continue this drilling pattern to save waste, conserve oil and effect proper drainage of the reservoir.

Given under the seal of said Commission at Santa Fe, New Mexico, on January 23, 1945.

OIL CONSERVATION
COMMISSION

BY (SGD) JOHN J. DEMPSEY
Chairman.
JOHN E. MILES
Member.

(SEAL)
1 Pub. 1-36-45.

Affidavit of Publication

STATE OF NEW MEXICO)

)ss.

COUNTY OF MCKINLEY)

Elizabeth I. Miller being duly sworn upon his oath, deposes and says:

That he is Bookkeeper of the Gallup Independent, a newspaper published in and having a general circulation in McKinley County, New Mexico, and in the Town of Gallup, therein: that this affiant makes this affidavit based upon his own personal knowledge of the facts herein sworn to. That the publication, a copy of which is hereto attached was published in said newspaper, in the regular and entire issue of each number of said newspaper during the period and time of publication and said notice was published in the newspaper

proper, and not in a supplement thereof, for 1 weeks

consecutively, the first publication being on the 30th day of

January, 1945, the second publication being

on the _____ day of _____, 19____

the third publication being on the _____ day of _____

_____, 19____

and the last publication being on the _____ day of _____

_____, 19____

That such newspaper, in which such notice or advertisement was published, is now and has been at all times material hereto, duly qualified for such purpose, and to publish legal notices and advertisements within the meaning of Chapter 167 of the 1937 laws of the State of New Mexico.

Elizabeth I. Miller
Affiant.

Sworn and subscribed to before me this 31 day of

January, A. D., 1945.

My commission expires _____

[Signature]
Notary Public.

LEGAL ADVERTISEMENT

NOTICE FOR PUBLICATION
STATE OF NEW MEXICO

The Oil Conservation Commission as provided by law hereby gives notice of the following hearing to be held at Santa Fe, New Mexico, at 10 A. M., February 12, 1945:
Case No. 61

In the matter of the petition of Petroleum Products Refining and Producing Company for an order permitting the following irregular locations for oil and gas wells in Section 1, Township 17 N, Range 9W, McKinley County, New Mexico:

Well No. 39--to be located in the SW $\frac{1}{4}$ SW $\frac{1}{4}$ NE $\frac{1}{4}$ of said section, 330' east of the center section line and 330' North of the center line of the section.

Well No. 40--to be located in the NE $\frac{1}{4}$ SW $\frac{1}{4}$ of said Section, 1955' east of the west line of the section and 1955' north of the south line of the section.

Well No. 41--to be located in the NW $\frac{1}{4}$ SW $\frac{1}{4}$ of said Section, 1312' east of the west section line and 3000' north of the south section line.

Well No. 42--to be located in the SW $\frac{1}{4}$ SW $\frac{1}{4}$ of said Section, 1312' east of the west section line and 3660' north of the south section line of the Section.

Well No. 43--to be located in the NW $\frac{1}{4}$ SW $\frac{1}{4}$ of said section, 1312' east of the west line and 2340' north of the south section line.

Well No. 44--to be located in the NW $\frac{1}{4}$ SW $\frac{1}{4}$ of said section, 1312' east of the west line and 1680' north of the south line of the section.

Well No. 45--to be located in the SW $\frac{1}{4}$ SW $\frac{1}{4}$ of said section, 1312' east of the west line and 1020' North of the south line of said section.

Well No. 46--to be located in the E $\frac{1}{4}$ SW $\frac{1}{4}$ of said section, 1972' east of the west line and 1295' north of the south line of said Section.

Well No. 47--to be located in the NW $\frac{1}{4}$ SW $\frac{1}{4}$ of said section, 330' south of the north line and 1188' east of the west line of said section.

Said irregular locations are sought for the reason that during the early days of the field there were a few wells drilled on irregular locations and it is therefore necessary to continue this drilling pattern to save waste, conserve oil and effect proper drainage of the reservoir.

Given under the seal of said Commission at Santa Fe, New Mexico on January 29, 1945.

OIL CONSERVATION
COMMISSION.

By (Sgd) JOHN J. DEMPSEY,
Chairman.

JOHN E. MILES,
Member.

(SEAL)
Pub. Jan. 31, 1945.

Affidavit of Publication

State of New Mexico, } ss.
County of Santa Fe }

I, C. B. Floyd, being first duly sworn, declare and say that I am the (Business Manager) (~~Editor~~) of the Santa Fe New Mexican, a daily newspaper, published in the English Language, and having a general circulation in the City and County of Santa Fe, State of New Mexico, and being a newspaper duly qualified to publish legal notices and advertisements under the provisions of Chapter 167 of the Session Laws of 1937; that the publication, a copy which is hereto attached, was published in said paper ~~once each week~~ for one time ~~once each week~~ in the regular issue of the paper during the time of publication, and that the notice was published in the newspaper proper, and not in any supplement, ~~once each week~~ for one time ~~once each week~~ publication being on the 31st day of January, 1945, and the last publication being on the 31st day of January, 1945; that payment for said advertisement has been (duly made), or (assessed as court costs); that the undersigned has personal knowledge of the matters and things set forth in this affidavit.

BILL

ime at \$ 6.16

times, \$

Tax \$

\$ 6.16

[Signature] Manager
Subscribed and sworn to before me, this 31st
day of January, A.D., 1945
[Signature]
Notary Public.

My Commission expires

June 11, 1945

OIL CONSERVATION COMMISSION
SANTA FE, NEW MEXICO

C
O
P
Y

January 29, 1945

Mr. Ray McGlothlin
Petroleum Products Refining & Producing Co.
Prewitt, New Mexico

Dear Ray:

The hearing in the attached advertisement is set for February 12, 1945. The advertisement is being sent special delivery to the Gallup Independent.

Since time is short for publication, as required by law, I wish you would call the paper as soon as you get this and see that the paper is running the advertisement once, immediately, and please check proof with the paper so no mistake will be made.

With kindest personal regards.

Very truly yours,

Carl B. Livingston
Chief Clerk & Legal Adviser

CBL:MS

P.S. You should appear at the Commission hearing - either yourself or by attorney, whichever you choose - and support your petition with sworn testimony and submit as an exhibit a map showing your proposed irregular and the old irregular locations, now making it necessary for you to petition the Commission for irregular locations.

SOIL CONSERVATION COMMISSION
SANTA FE, NEW MEXICO

C
O
P
Y

January 29, 1945

Santa Fe New Mexican
Santa Fe, New Mexico

Gallup Independent
Gallup, New Mexico

Re: Notice for Publication
Case No. 61

Gentlemen:

Please publish the enclosed notice once, immediately.
Please proof read the notice carefully and send a copy of
the paper carrying such notice.

UPON COMPLETION OF THE PUBLICATION, PLEASE SEND
PUBLISHER'S AFFIDAVIT.

For payment please submit statement in duplicate
accompanied by voucher executed in duplicate. The vouchers
must be signed by a notary in the space provided on the back
of the voucher. The necessary blanks are enclosed.

Very truly yours,

Carl B. Livingston
Chief Clerk & Legal Advisor

CBL:MS

CASE NO. 61

BEFORE THE OIL CONSERVATION COMMISSION OF THE
STATE OF NEW MEXICO

IN THE MATTER OF the hearing called by the Oil Conservation Commission of the State of New Mexico for the purpose of considering:

Case No. 61

Order No. 591.

The Petition of Petroleum Products Refining and Producing Company for an order permitting unorthodox locations for wells 40 to 47 inclusive in Section 1, Township 17N, Range 9W, Hosnah Field, McKinley County.

Pursuant to notice by the Commission, duly made and published setting February 12, 1945 at ten o'clock a.m., for hearing in the above entitled matter, said hearing was convened on said day, at said hour, in the Coronado Room of the La Fonda, Santa Fe, New Mexico, the Commission sitting as follows:

HON. JOHN J. DEMPSEY, Governor
HON. JOHN E. MILES, Member
HON. CARL B. LIVINGSTON, Chief Clerk & Legal Adviser

R E G I S T E R

<u>NAME</u>	<u>COMPANY</u>	<u>ADDRESS</u>
Ray McGlothlin	Petroleum Products Mfg. Co.	Prewitt, N. M.
Roy O. Yarbrough	Oil Conservation Commission	Hobbs, N. M.
G. H. Gray	Renollo Oil Company	Midland, Texas
W. E. Scott	Buffalo Oil Company	Artesia, N. M.
H. R. Markely	Phillips Petroleum Company	Odessa, Texas
H. C. Webb	Phillips Petroleum Company	Odessa, Texas
H. K. McKinnon	Shell Oil Company	Midland, Texas
R. U. Fitting, Jr.	Consultant	Midland, Texas
B. W. Jarboe	Me-Tex	Hobbs, N. M.
Ralph L. Gray	Stanolind Oil Company	Hobbs, N. M.
Foster Morrell	U. S. G. S.	Roswell, N. M.
O. F. Hedrick	T. P. Coal & Oil	Midland, Texas
C. G. Campbell	T. P. Coal & Oil	Midland, Texas
W. K. Davis	El Paso Natural Gas Co.	Jal, N. Mex.
C. C. Oragin	El Paso Natural Gas Co.	El Paso, Texas
D. D. Bodie	C. S. Oil Company	Hobbs, N. M.
Glenn Staley	Lee County Operators	Hobbs, N. M.
James H. Murray Sr.	Me-Tex	Hobbs, N. M.

"NOTICE OF PUBLICATION
STATE OF NEW MEXICO
OIL CONSERVATION COMMISSION

The Oil Conservation Commission as provided by law hereby gives notice of the following hearing to be held at Santa Fe, New Mexico, at 10 A.M., February 12, 1945:

CASE NO. 61. In the matter of the hearing called by the Oil Conservation Commission of the State of New Mexico for the purpose of considering:

The Petition of Petroleum Products Refining and Producing Company for an order permitting unorthodox locations for wells 40 to 47 inclusive in Section 1, Township 17N, Range 9W, Hospah Field, McKinley County.

Given under the seal of said Commission at Santa Fe, New Mexico
on

OIL CONSERVATION COMMISSION

S E A L

P R O C E E D I N G S

(After being duly sworn Mr. Ray McLaughlin testified as follows)

Ray McLaughlin, President of the Petroleum Products Refining and Producing Company, who own and operates the Hospah lease in McKinley County.

MR. McGLOTHLIN: Located in Section 36, range 9, township 18, section 1, range 9, township 17, the Petroleum Products Refining and Producing Company are the sole owners of the structure and have made application to the Commission for permission to drill from unorthodox locations. The reason is that along in the area on irregular locations there were some wells drilled due to some surveying errors which also was part of the cause of the wells in the field. They were not drilled in the exact ten acre spacings, in order to get the proper drainage of the field, we made application to P.A.W. for ten acre spacings, which was approved. My application to the Commission for permission of these ten acre spacings, would like to locate them where they are equally divided and proper spacings in the field. No other parties are interested in the field.

I present this map as "Exhibit A", showing the proposed location.

GOVERNOR DEMPSEY: Federal or State land.

MR. McGLOTHLIN: Section 36 State and 1 Santa Fe land. There would be no locations which would interfere with royalty interests of either one. Happens to be all Santa Fe property.

GOVERNOR DEMPSEY: You have the approval of the P.W.A.?

MR. McGLOTHLIN: Yes we have.

GOVERNOR DEMPSEY: Any objections from anybody here in reference to this proposal?

(No objections)

GOVERNOR DEMPSEY: The Commission grants the request.

C E R T I F I C A T E

I, Vastie Fowler, Reporter for the Oil Conservation Commission, hereby certify that I took down the statements made at the hearing held before the Commission on February 12, 1945, in the matter of the Petition of Petroleum Products Refining and Producing Company for an order permitting unorthodox locations for wells 40 to 47 inclusive in Section 1, Township 17N, Range 9W, Hospah Field, McKinley County, Case No. 61, and that the above transcript constitutes, to the best of my knowledge and belief, a true and correct copy of all the oral statements and exhibits presented before the Commission.

Vastie Fowler
Reporter

CASE NO. 61

BEFORE THE OIL CONSERVATION COMMISSION OF THE
STATE OF NEW MEXICO

IN THE MATTER OF the hearing called by the Oil Conservation Commission of the State of New Mexico for the purpose of considering:

Case No. 61

Order No. 591.

The Petition of Petroleum Products Refining and Producing Company for an order permitting unorthodox locations for wells 40 to 47 inclusive in Section 1, Township 17N, Range 9W, Hospah Field, McKinley County.

Pursuant to notice by the Commission, duly made and published setting February 12, 1945 at ten o'clock a.m., for hearing in the above entitled matter, said hearing was convened on said day, at said hour, in the Coronado Room of the La Fonda, Santa Fe, New Mexico, the Commission sitting as follows:

HON. JOHN J. DEMPSEY, Governor
HON. JOHN E. MILES, Member
HON. CARL B. LIVINGSTON, Chief Clerk & Legal Adviser

R E G I S T E R

<u>NAME</u>	<u>COMPANY</u>	<u>ADDRESS</u>
Ray McGlothlin	Petroleum Products Mfg. Co.	Prewitt, N. M.
Roy O. Yarbrough	Oil Conservation Commission	Hobbs, N. M.
G. H. Gray	Repollo Oil Company	Midland, Texas
W. E. Scott	Buffalo Oil Company	Artesia, N. M.
H. R. Markely	Phillips Petroleum Company	Odessa, Texas
H. C. Webb	Phillips Petroleum Company	Odessa, Texas
H. K. McKinnon	Shell Oil Company	Midland, Texas
R. U. Fitting, Jr.	Consultant	Midland, Texas
B. W. Jarboe	Me-Tex	Hobbs, N. M.
Ralph L. Gray	Stanolind Oil Company	Hobbs, N. M.
Foster Morrell	U. S. G. S.	Roswell, N. M.
O. F. Hedrick	T. P. Coal & Oil	Midland, Texas
C. G. Campbell	T. P. Coal & Oil	Midland, Texas
W. K. Davis	El Paso Natural Gas Co.	Jal, N. Mex.
C. C. Cragin	El Paso Natural Gas Co.	El Paso, Texas
D. D. Bodie	C. S. Oil Company	Hobbs, N. M.
Glenn Staley	Lea County Operators	Hobbs, N. M.
James M. Murray Sr.	Me-Tex	Hobbs, N. M.

"NOTICE OF PUBLICATION
STATE OF NEW MEXICO
OIL CONSERVATION COMMISSION

The Oil Conservation Commission as provided by law hereby gives notice of the following hearing to be held at Santa Fe, New Mexico, at 10 A.M., February 12, 1945:

CASE NO. 61. In the matter of the hearing called by the Oil Conservation Commission of the State of New

Case No. 61

Order No. 591.

The Petition of Petroleum Products Refining and Producing Company for an order permitting unorthodox locations for wells 40 to 47 inclusive in Section 1, Township 17N, Range 9W, Hospah Field, McKinley County.

Given under the seal of said Commission at Santa Fe, New Mexico
on

OIL CONSERVATION COMMISSION

S E A L

P R O C E E D I N G S

(After being duly sworn Mr. Ray McLaughlin testified as follows)

Ray McLaughlin, President of the Petroleum Products Refining and Producing Company, who own and operates the Hospah lease in McKinley County.

MR. MCGLOTHLIN: Located in Section 36, range 9, township 18, section 1, range 9, township 17, the Petroleum Products Refining and Producing Company are the sole owners of the structure and have made application to the Commission for permission to drill from unorthodox locations. The reason is that along in the area on irregular locations there were some wells drilled due to some surveying errors which also was part of the cause of the wells in the field. They were not drilled in the exact ten acre spacings, in order to get the proper drainage of the field, we made application to P.A.W. for ten acre spacings, which was approved. My application to the Commission for permission of these ten acre spacings, would like to locate them where they are equally divided and proper spacings in the field. No other parties are interested in the field.

I present this map as "Exhibit A", showing the proposed location.

GOVERNOR DEMPSEY: Federal or State land.

MR. MCGLOTHLIN: Section 36 State and 1 Santa Fe land. There would be no locations which would interfere with royalty interests of either one. Happens to be all Santa Fe property.

GOVERNOR DEMPSEY: You have the approval of the P.W.A.?

MR. MCGLOTHLIN: Yes we have.

GOVERNOR DEMPSEY: Any objections from anybody here in reference to this proposal?


(No objections)

GOVERNOR DEMPSEY: The Commission grants the request.

C E R T I F I C A T E

I, Vastie Fowler, Reporter for the Oil Conservation Commission, hereby certify that I took down the statements made at the hearing held before the Commission on February 12, 1945, in the matter of the Petition of Petroleum Products Refining and Producing Company for an order permitting unorthodox locations for wells 40 to 47 inclusive in Section 1, Township 17N, Range 9W, Hospah Field, McKinley County, Case No. 61, and that the above transcript constitutes, to the best of my knowledge and belief, a true and correct copy of all the oral statements and exhibits presented before the Commission.

Vastie Fowler
Reporter



WILSON CONSERVATION COMMISSION
SANTA FE, NEW MEXICO

February 15, 1945

Mr. Ray McEllothlin
Petroleum Products Refining & Producing Co.
Prewitt, New Mexico

Re: Case No. 61
Order No. 591

Dear Ray:

Enclosed please find a signed original and a
copy of the above captioned order.

Very truly yours,

Chief Clerk & Legal Adviser

CBL:MS

C
O
P
Y

BEFORE THE OIL CONSERVATION COMMISSION
OF THE STATE OF NEW MEXICO

IN THE MATTER OF THE HEARING CALLED BY
THE OIL CONSERVATION COMMISSION OF THE
STATE OF NEW MEXICO FOR THE PURPOSE OF
CONSIDERING:

CASE NO. 61

ORDER NO. 591

THE PETITION OF PETROLEUM PRODUCTS REFINING
AND PRODUCING COMPANY FOR AN ORDER PERMITTING
UNORTHODOX LOCATIONS FOR WELLS 40 to 47
INCLUSIVE IN SECTION 1, TOWNSHIP 17N, Range 9W,
HOSPAN FIELD, MCKINLEY COUNTY.

ORDER OF THE COMMISSION

BY THE COMMISSION:

This cause came on for hearing at ten o'clock A.M., February 12, 1945, at Santa Fe, New Mexico, before the Oil Conservation Commission of New Mexico, hereinafter referred to as the "Commission".

NOW, on this 12th day of February, 1945, the Commission having before it for consideration the testimony adduced at the hearing of said case and being fully advised in the premises;

IT IS THEREFORE ORDERED:

SECTION 1. That Petroleum Products Refining and Producing Company is hereby granted the following unorthodox locations for oil and gas wells in Section 1, Township 17N, Range 9W, Hospah Field, McKinley County:

Well No. 40 - to be located in the NE $\frac{1}{4}$ SW $\frac{1}{4}$ of said Section, 1955' east of the west line of the section and 1955' north of the south line of the Section.

Well No. 41 - to be located in S $\frac{1}{2}$ NW $\frac{1}{4}$ of said Section, 1312' east of the west section line and 3000' north of the south section line.

Well No. 42 - to be located in the S $\frac{1}{2}$ NW $\frac{1}{4}$ of said Section, 1312' east of the west Section line and 3660' north of the south section line of the Section.

Well No. 43 - to be located in the NE $\frac{1}{4}$ SW $\frac{1}{4}$ of said section, 1312' east of the west line and 2340' north of the south section line.

Well No. 44 - to be located in the NE $\frac{1}{4}$ SW $\frac{1}{4}$ of said section, 1312' east of the west line and 1680' north of the south line of the section.


Well No. 45 - to be located in the S $\frac{1}{2}$ SW $\frac{1}{4}$ of said section, 1312' east of the west line and 1020' north of the south line of said section.

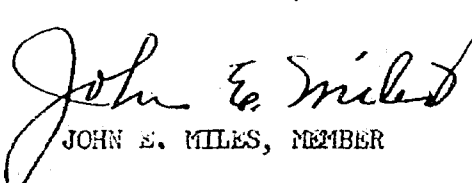
Well No. 46 - to be located in the E $\frac{1}{2}$ SW $\frac{1}{4}$ of said section, 1972' east of the west line and 1295' north of the south line of said Section.

Well No. 47 - to be located in the N $\frac{1}{2}$ NW $\frac{1}{4}$ of said section, 330' south of the north line and 1188' east of the west line of said section.

DONE at Santa Fe, New Mexico, on the day and year hereinabove designated.

OIL CONSERVATION COMMISSION


JOHN J. DEMPSEY, CHAIRMAN


JOHN E. MILES, MEMBER

SEAL

NOTICE FOR PUBLICATION

STATE OF NEW MEXICO
OIL CONSERVATION COMMISSION

The Oil Conservation Commission as provided by law hereby gives notice of the following hearing to be held at Santa Fe, New Mexico, at 10 A.M., February 12, 1945:

CASE NO. 61

In the matter of the petition of Petroleum Products Refining and Producing Company for an order permitting the following irregular locations for oil and gas wells in Section 1, Township 17 N, Range 9W, McKinley County, New Mexico:

Well No. 39 - to be located in the SW $\frac{1}{4}$ SW $\frac{1}{4}$ NE $\frac{1}{4}$ of said section, 330' east of the center section line and 330' North of the center line of the Section.

Well No. 40 - to be located in the NE $\frac{1}{4}$ SW $\frac{1}{4}$ of said Section, 1955' east of the west line of the section and 1955' north of the south line of the Section.

Well No. 41 - to be located in S $\frac{1}{2}$ NW $\frac{1}{4}$ of said Section, 1312' east of the west section line and 2000' north of the south section line.

Well No. 42 - to be located in the S $\frac{1}{2}$ NW $\frac{1}{4}$ of said Section, 1312' east of the west Section line and 3660' north of the south section line of the Section.

Well No. 43 - to be located in the N $\frac{1}{2}$ SW $\frac{1}{4}$ of said section, 1312' east of the west line and 2340' north of the south section line.

Well No. 44 - to be located in the N $\frac{1}{2}$ SW $\frac{1}{4}$ of said section, 1312' east of the west line and 1680' north of the south line of the section.

Well No. 45 - to be located in the S $\frac{1}{2}$ SW $\frac{1}{4}$ of said section, 1312' east of the west line and 1020' North of the south line of said section.

Well No. 46 - to be located in the E $\frac{1}{2}$ SW $\frac{1}{4}$ of said section, 1972' east of the west line and 1295' north of the south line of said Section.

Well No. 47 - to be located in the N $\frac{1}{2}$ NW $\frac{1}{4}$ of said section, 330' south of the north line and 1188' east of the west line of said section.

Said irregular locations are sought for the reason that during the early days of the field there were a few wells drilled on irregular locations and it is therefore necessary to continue this drilling pattern to save waste, conserve oil and effect proper drainage of the reservoir.

Given under the seal of said Commission at Santa Fe, New Mexico, on January 29, 1945.

OIL CONSERVATION COMMISSION

BY (SGD)

JOHN J. DEMPSEY
CHAIRMAN

JOHN E. MILES
MEMBER

(SEAL)

Albuquerque, New Mexico
August 3, 1944

Oil Conservation Commission
Santa Fe, New Mexico

Attention: Mr. John Kelly

Gentlemen:

The undersigned herewith submits its formal application to drill the following wells for oil and gas to be located at irregular locations as follows in Section 1, Township 17 North, Range 9 West, McKinley County, State of New Mexico:

- Well No. 39 - to be located in the $SW\frac{1}{4}SW\frac{1}{4}NE\frac{1}{4}$ of said Section, 330' east of the center section line and 330' North of the center line of the Section.
- Well No. 40 - to be located in the $NE\frac{1}{4}SW\frac{1}{4}$ of said Section, 1955' east of the west line of the section and 1955' north of the south line of the Section.
- Well No. 41 - to be located in $S\frac{1}{2}NW\frac{1}{4}$ of said Section, 1312' east of the west section line and 3000' north of the south section line.
- Well No. 42 - to be located in the $S\frac{1}{2}NW\frac{1}{4}$ of said section, 1312' east of the west Section line and 3660' north of the south section line of the Section.
- Well No. 43 - to be located in the $N\frac{1}{2}SW\frac{1}{4}$ of said section, 1312' east of the west line and 2340' north of the south section line.
- Well No. 44 - to be located in the $N\frac{1}{2}SW\frac{1}{4}$ of said section, 1312' east of the west line and 1680' north of the south line of the section.

- 2 -

Well No. 45 - to be located in the $S\frac{1}{2}SW\frac{1}{4}$ of said section, 1312' east of the west line and 1020' North of the south line of said section.

Well No. 46 - to be located in the $E\frac{1}{2}SW\frac{1}{4}$ of said section, 1972' east of the west line and 1295' north of the south line of said Section.

Well No. 47 - to be located in the $N\frac{1}{2}NW\frac{1}{4}$ of said section, 330' south of the north line and 1188' east of the west line of said section.

The reason for this application is that during the early days of the field there were a few wells drilled on irregular locations. Therefore, it will be necessary to continue this drilling pattern in order to save waste and conserve oil and effect proper drainage of the reservoir.

Very truly yours,

PETROLEUM PRODUCTS REFINING AND
PRODUCING CO.

BY


ITS PRESIDENT