

CASE 1307: Pacific Northwest Pipeline Corp.
application for several unorthodox gas well
locations & non-standard gas drilling & pro-
ration units, Blanco Mesaverde Gas Pool.

2-1307

Case No.

1307

Application, Transcript,
Small Exhibits, Etc.

BEFORE THE
NEW MEXICO OIL CONSERVATION COMMISSION
FARMINGTON, NEW MEXICO

CASE NO. 1307

SEPTEMBER 11, 1957
DEARNLEY - MEIER & ASSOCIATES
INCORPORATED
GENERAL LAW REPORTERS
ALBUQUERQUE - SANTE FE
3-6691 2-2211

NOT RECORDED IN THE OFFICE OF THE SECRETARY

RECORDED IN THE OFFICE OF THE SECRETARY

RECORDED IN THE OFFICE OF THE SECRETARY

RECORDED IN THE OFFICE OF THE SECRETARY

RECORDED IN THE OFFICE OF THE SECRETARY

RECORDED IN THE OFFICE OF THE SECRETARY

RECORDED IN THE OFFICE OF THE SECRETARY

RECORDED IN THE OFFICE OF THE SECRETARY

RECORDED IN THE OFFICE OF THE SECRETARY

RECORDED IN THE OFFICE OF THE SECRETARY

RECORDED IN THE OFFICE OF THE SECRETARY

RECORDED IN THE OFFICE OF THE SECRETARY

RECORDED IN THE OFFICE OF THE SECRETARY

Laura Green

James Green

James Green

Nancy Royal

James Royal

James Royal

E. F. Harris

James Harris

James Harris

Ed Nooroo

Ed Nooroo

Ed Nooroo

Jason Kellishin

Jason Kellishin

Jason Kellishin

James Kellishin

James Kellishin

James Kellishin

Richard Gray

Richard Gray

Richard Gray

Richard Gray

Richard Gray

Richard Gray

W. H. Brown

W. H. Brown

W. H. Brown

W. H. Brown

W. H. Brown

W. H. Brown

W. H. Brown

W. H. Brown

W. H. Brown

W. H. Brown

W. H. Brown

W. H. Brown

W. H. Brown

W. H. Brown

W. H. Brown

W. H. Brown

W. H. Brown

W. H. Brown

W. H. Brown

W. H. Brown

W. H. Brown

W. H. Brown

W. H. Brown

W. H. Brown

W. H. Brown

W. H. Brown

W. H. Brown

W. H. Brown

W. H. Brown

W. H. Brown

ILLEGIBLE

1

2

3

ILLEGIBLE

BEFORE THE
OIL CONSERVATION COMMISSION
FARMINGTON, NEW MEXICO

IN THE MATTER OF:

Application of Pacific Northwest Pipeline Corporation for approval of several unorthodox gas well locations and non-standard gas drilling and proration units in the Blanco Mesaverde Gas Pool in San Juan and Rio Arriba Counties, New Mexico. Applicant, in the above-styled cause, seeks an order authorizing six unorthodox gas well locations and fifteen non-standard gas drilling and proration units in the San Juan 32-7 Unit in Township 31 North, Range 7 West, Township 32 North, Range 7 West, and Township 32 North, Range 6 West, Blanco Mesaverde Gas Pool, San Juan County, New Mexico. The subject application is occasioned by variations in the legal subdivision of the United States Public Land Surveys.

CASE 1307

BEFORE: Daniel S. Nutter, Examiner.

TRANSCRIPT OF HEARING

MR. NUTTER: The next case is Case 1307.

MR. UTZ: Case 1307: Application of Pacific Northwest Pipeline Corporation for approval of several unorthodox gas well locations and non-standard gas drilling and proration units in the Blanco Mesaverde Gas Pool in San Juan and Rio Arriba Counties New Mexico

MR. GRAY: Mr. Examiner Richard Gray from Salt Lake City, Utah, Assistant General Attorney for Pacific Northwest Pipeline Corporation, appearing in behalf of the Company in this case.

We have one witness, Mr. Thomas A. Dugan.

MR. NUTTER: Will you stand to be sworn.

(Witness sworn.)

THOMAS A. DUGAN

a witness, having been first duly sworn, testified as follows:

DIRECT EXAMINATION

BY MR. GRAY:

Q Would you state your name for the record, please?

A Thomas A. Dugan.

Q By whom are you employed?

A Pacific Northwest Pipeline Corporation.

Q What is your position?

A I'm Division Superintendent.

Q Are you familiar with the San Juan 32-7 unit in Township
Thirty-one north, Range seven west, Township Thirty-two north,
Range six west in the Blanco Mesaverde Gas Pool, San Juan County
New Mexico?

A I am.

Q Have you testified before the Commission's Examiners on
previous occasions, Mr. Dugan?

A I have.

Q As an expert in previous --

A -- I have.

Q -- instances?

A Yes.

MR. GRAY: Will the witness be accepted without further
qualifications?

MR. NUTTER: The witness is qualified.

Q (By Mr. Gray) Mr. Dugan, would you state in general the nature of the application of the Pacific Northwest in this case and proceed to give the reasons therefor?

A Pacific Northwest Pipeline Corporation is the operator of San Juan Unit 32-7 covering lands in Townships Thirty-Two and Thirty-one North, Range Seven West, San Juan County, New Mexico. Because of a variation in the legal sub-division, several sections in these Townships contain less than the prescribed six hundred forty acres. Pacific has devised a plan to establish fifteen non-standard gas proration units, so that the proposed Mesaverde Wells may be more equally spaced on the established sections, range and township lines and their legal subdivisions. Pacific is asking permission to take exception to Order R-128 D, Rule One, for the establishment of non-standard gas proration units, and we would like to offer this outline of the fifteen units as Exhibit One. We have divided the acreage in question up into as near equal proration units as possible and to as near as accepted three hundred and twenty acre spacing as possible without splitting forty acre tracts or lots. In conjunction with the non-standard gas proration units, we would like to take exception to Order R-110, Rule One-C as amended by Order R-397 and establish possibly six unorthodox locations that will be required because of the terrain in the area and because of the outline of the non-standard gas proration units. We would like to offer this topography map with

the units outlined on it and with our unorthodox locations in blue, and with the remaining locations as shown.

MR. NUTTER: Are you offering this as Exhibit Two?

A Exhibit Two, yes. Of the six locations, unorthodox locations, in blue, we have one of them staked, and that is what is legally described as the northeast quarter of the southeast quarter of Section Thirty-two, Township Thirty-one North, Range Seven West. That location at the present time has been constructed and we are preparing to move the rig in for drilling. The remaining locations were unorthodox locations; they were picked because of the terrain and trying to get the best spacing out of the existing proration units.

MR. GRAY: You might point out to the Examiner the one well completed in that area.

A We have set production casing on the well located in the southwest quarter of Section Four, Township Thirty-one North, Range Seven West; unorthodox location, although it's not shown on the map, is known as Unit Thirty-two dash Seven, Well Nineteen dash Four.

MR. UTZ: Where is the location of that well?

A The southwest quarter of Section Four, Thirty-one North Seven West.

MR. NUTTER: And the well that you have staked is the location directly northwest of the one?

A Yes, sir, that well is staked, and the location has been

constructed. Another factor that affected the spotting of the unorthodox location is that the proposed Navajo Dam will lie in the Pine River Valley up to an elevation of approximately sixty-one hundred feet. It would throw out any possible locations in the actual valley itself, and the terrain is extremely rough and rugged; and the banks on both sides of the Pine are very steep.

MR. GRAY: That's all.

MR. NUTTER: Does anyone have any questions of the witness?

(No response.)

Q (By Mr. Nutter) Mr. Dugan, in laying out these non-standard units, every effort was made to keep the size of the units as close to three hundred twenty acres as possible?

A Yes, sir, without splitting forty acre tracts or lots. Actually, the other, Exhibit One, shows the lots and tracts a lot better than the topography map.

Q And in marking the proposed locations of the wells, every effort was made to keep the wells in the orthodox locations, according to the rules, keeping in mind the size of the sections over which Pacific Northwest had no control?

A Yes, that and to equally -- attempt was made to equally space them out rather than to crowd them up in a close area.

Q As operator of the 32-7 Unit, has Pacific Northwest submitted this plan for dividing these units and staking of these units to the other operators in the unit?

A Yes, sir, we have.

Q Have they been agreed?

A I believe we have -- I believe all but one operator has agreed to methods devised there; that would be Mizel.

Q Has that operator's objections covered any of the area that is included in these non-standard units?

A I don't believe he objected, to my knowledge; he just didn't agree. But it does cover land in some of the non-standard gas proration units as provided.

MR. GRAY: Those units are "H" and "I"?

A "H" and "I", yes, sir. If you would look on the other map, you'd see.

Q (By Mr. Nutter) Are they members of the unit? Is their acreage dedicated to the unit?

A I believe so, yes.

Q If they are not working interest owners of the unit, these wells will be drilled and proration and communitization will be necessary?

A I believe that would be true.

MR. GRAY: We'd have to communitize.

Q (By Mr. Nutter) Is an effort being made to communitize that acreage?

MR. GRAY: We have made an effort which has been unsuccessful -- not a forced pool under the statute, but we have attempted to negotiate with them to communitize; but we have been unsuccessful so far.

MR. RICHEY: R. N. Richey, Manager, Land Department,
Pacific Northwest Pipeline Corporation.

MR. NUTTER: Mr. Richey.

MR. RICHEY: These particular owners who are under discussion have been invited to join the unit; they have not accepted the invitation. That is the San Juan 32-7 unit. They have not been asked to communitize and drill any of the wells which may be drilled on their property. That is, Pacific Northwest is not ready, at this particular time, to drill those particular locations; and, normally, we do not form communitizations until we are ready to drill. That will come in the future.

MR. NUTTER: What Pacific is requesting here today is a tentative -- is approval of the non-standard units on the tentative basis that when you get ready to drill the well, the communitization will be obtained?

MR. RICHEY: That is correct. The non-standard proration units we request are not tentative, however. An over-all plan must be made in order to develop the unit. We can't develop or get irregular drilling units now and for a portion of the unit and end up with some that are too large or too small later. An over-all plan must be adopted at this time so in the future we can proceed with orderly development.

MR. NUTTER: I believe the Commission in this case would have to enter an order on these particular non-standard units, subject to a communitization for those two particular units, the

"H" and the "I" are not involved in non-dedicated acreage.

MR. RICHEY: Yes.

MR. GRAY: Parts of those.

Q (By Mr. Nutter) Which is the acreage that is not a part of the unit agreement?

A (By Mr. Dugan) Mr. Mizel owns the south half of the south half of Section Three, Township Thirty-one North Seven West, and also the northeast quarter of the southwest quarter of of Section Three. It's this quarter right here (indicating).

Q Marked as Tract Number Twenty-six on Exhibit Number One.

MR. GRAY: It would be the south half of the southeast quarter and the east half of the southwest quarter of Section Three, Thirty-one North, Seven West.

Q (By Mr. Nutter) Mr. Dugan, the Commission will in all probability have to enter an order, as I said before, establishing these two particular non-standard units, being numbers "H" and "I" on the Exhibits, subject to communitization. If wells are drilled on those units without the communitization, the allowables would have to be reduced in accordance with the acreage that is not included within the units.

A Yes, sir.

MR. NUTTER: Does anyone have any questions of Mr. Dugan?

MR. ARNOLD: I have.

MR. NUTTER: Mr. Arnold.

Q (By Mr. Arnold) Mr. Dugan, I think you said these six

non-standard or unorthodox locations have not been surveyed?

A One of the six has been surveyed.

Q Did you anticipate that you'd have to seek administrative approval on the exact location at such time as they are staked?

A No, I did not. I mean, provided --

Q --It seems to me --

A -- provided the application is approved as stated.

Q It seems to me, from a legal standpoint, it might be a little difficult to prove a location when you don't have the footage on the location.

MR. NUTTER: I think Mr. Arnold has a good point. What is the location of these non-standard locations?

A Well, as just stated, we have staked one of the six, which is four hundred feet from the east line and two hundred and twenty-five feet from the south line of Section Five, Township Thirty-one North, Range Seven West, which actually is the legal description of that would be the northeast quarter of the southeast quarter of Section Five --

MR. NUTTER: You said two hundred twenty-five feet from the south line, or twenty-two fifty?

A Excuse me. Two thousand two hundred and twenty-five feet.

MR. UTZ: Two thousand two hundred fifty feet?

A That's a mistake. It's -- two thousand two hundred and twenty-five is the actual footage.

MR. UTZ: The footage, I think, shown on Exhibit Two is

an error?

A Yes.

MR. GRAY: Apparently an error by twenty-five feet.

Q (By Mr. Nutter) What is the location of the other unorthodox locations?

A The other unorthodox locations have not been staked. However, we can give you the tentative quarter section in which they would be located.

Q I wonder if you would read into the record the quarter-quarter sections into which each one of those wells would be located?

A All right. In Tract "M" the proposed location will be in the northeast quarter of the southeast quarter of Section Eight, Township Thirty-two North, Range Eight West -- I mean Seven West, excuse me -- Township Thirty-two North, Range Seven West.

Q That's in Unit "M"?

A Yes, sir. In Unit "J" we have proposed unorthodox location which will also be in the northeast quarter of the southeast quarter of Section Two, Township Thirty-one North, Range Seven West. In "I" we have a proposed non-standard location in the northeast quarter of the southeast quarter of Section Three, Township Thirty-one North, Range Seven West, and Five, we have the actual footage already on record -- I mean in Block "F" Section Five; and in Block "E" the proposed unorthodox locations will be located somewhere in the northwest quarter of the southwest quarter of Section Five, Township Thirty-one North, Range Seven West; and

in Block "C" the proposed location will be, unorthodox location will be located somewhere in the northwest quarter of the southeast quarter of Section Seven, Township Thirty-one North, Range Seven West.

Q Mr. Dugan, in the actual staking of these locations, assuming that the Commission authorizes the locations to be in the quarter-quarter section as outlined, would the actual staking be in accordance with Rule One Zero Four "B", Sub-paragraph Two, of the Rules and Regulations of the Oil Conservation Commission, that is, that a gas well in Rio Arriba, San Juan or Sandoval Counties -- it would be Rule 104, Paragraph "D", Sub-paragraph Two -- requiring that a well be located nine hundred ninety feet from the outer boundaries of the tract, provided, however, a tolerance of plus or minus two feet would be permissible, provided further no well would be drilled one hundred thirty feet to any quarter-quarter section to subdivision line?

A Nine hundred ninety feet from the tract. Is that what it says?

Q Yes, sir. Being the one hundred sixty acre tract. Would it be possible to stake the locations in accordance with those requirements?

A I gave you a quarter-quarter location there which will be on a forty acre tract within a forty acre tract, so it will not be possible to stake it nine hundred ninety feet from the boundaries of that quarter-quarter.

MR. UTZ: Mr. Dugan, any deviation from the quarter-quarter sections which you have given us will be for topographical reasons, will it not?

A With the exception of one of these locations, I feel that we will have to or can stake it within that quarter-quarter.

Q (By Mr. Nutter) There would be no deviation from the quarter-quarter?

A With the exception of possibly Block "E" which doesn't leave much of a choice; and when we get around to working on that location, I really don't know which is the most desirable place to put it.

MR. ARNOLD: Mr. Dugan, don't you think it might be wise to ask exception in this hearing for that portion of the rule which states a well be located on the northeast or southeast corner of a section and handle by administrative order each location as it is staked?

A For all practical purposes, I believe that would accomplish what we wish to accomplish.

MR. NUTTER: Mr. Dugan, would any exception be required to the provision of Rule 104 that a well cannot be drilled closer than one hundred thirty feet to a quarter-quarter section line?

A No, sir, I don't believe so at this time.

Q And if such is necessary, it will be on account of topographical reasons?

A That's right.

Q An application for administrative relief would be made?

A Yes, sir.

MR. NUTTER: Does anyone else have any questions of the witness?

(No response.)

MR. NUTTER: If not, the witness may be excused.

(Witness excused.)

MR. NUTTER: Does anyone have anything further in Case 1307?

(No Response.)

Would you like to enter these Exhibits?

A Yes, sir.

MR. NUTTER: Without objection, Exhibits One and Two will be entered in Case 1307.

(Whereupon the documents were entered in evidence.)

MR. NUTTER: Is there anything else in Case 1307? If not, we will take the case under advisement and the hearing is adjourned.

REPORTER'S CERTIFICATE

I, J. CALVIN BEVELL, do hereby certify that the foregoing and attached Transcript of Proceedings, pages numbered two through fourteen, were reported by me in Stenotype at the time and place aforesaid; that the same was reduced to typewritten transcript by me and contains a true and correct record of said proceedings, to the best of my knowledge, skill and ability.

I FURTHER CERTIFY that I am not employed by or related to any attorney or party of interest in this matter; and further, that I have no financial interest in the outcome thereof.

DATED this 19th day of September, 1957, in the City of Albuquerque, County of Bernalillo, State of New Mexico.

J. Calvin Bevell
J. CALVIN BEVELL, COURT REPORTER

I do hereby certify that the foregoing is a complete record of the proceedings in the Examiner hearing of Case No. 1307 heard by me on 9-11, 1957.
Harold A. Miller Examiner
New Mexico Oil Conservation Commission

OIL CONSERVATION COMMISSION
SANTA FE, NEW MEXICO

Date 9-24-57

CASE 1307

Hearing Date 9-11-57 @ 10:00 am
DSN @ Farmington


My recommendations for an order in the above numbered cases are as follows:

Enter an order approving the several non-standard ~~off~~ drilling and proration units ^(units "A" thru "N" and "Q") requested by applicant. Proration units are as described in attached letter from R. N. Richey. Specify particularly that units "H" and "I" are approved subject to proof of communitization. Check unit descriptions as furnished against plat book. Approve non-standard locations for wells to be located:

- ✓ NE/4 SE/4 Sec 8 T 32 N R 7W
- ✓ NE/4 SE/4 Sec 2 T 31 N R 7W
- ✓ NE/4 SE/4 Sec 3 " "
- NE/4 SE/4 Sec 5 " "
- ✓ NW/4 SW/4 Sec 5 " "
- ✓ NW/4 SE/4 Sec 7 " "

note.

Make rough draft and hold off on finalizing until transcript has been received to check the non-std locations descriptions.


Staff Member
Examiner

DOCKET. EXAMINER HEARING SEPTEMBER 11, 1957

FARMINGTON MUNICIPAL BUILDING, 10:00 a.m., FARMINGTON, NEW MEXICO

The following cases will be heard before Daniel S. Nutter, Examiner:

CASE 1305: Application of Northwest Production Corporation for an unorthodox gas well location in the Tapacito-Pictured Cliffs Gas Pool, Rio Arriba County, New Mexico. Applicant, in the above-styled cause, seeks an order authorizing the drilling of a gas well in the Tapacito-Pictured Cliffs Gas Pool in the NW/4 of Section 7, Township 26 North, Range 4 West, Rio Arriba County, New Mexico, rather than in the SW/4 of the Section as required by Paragraph 4 of the Special Rules and Regulations for the Tapacito-Pictured Cliffs Gas Pool as set forth in Order R-794.

CASE 1306: Application of Phillips Petroleum Company for an order approving the Hospah Unit Agreement in the Bisti-Lower Gallup Oil Pool, San Juan County, New Mexico. Applicant, in the above-styled cause, seeks an order approving the establishment of the Hospah Unit in the Bisti-Lower Gallup Oil Pool consisting of 480-acres of State of New Mexico acreage which comprises the S/2, S/2 NW/4, W/2 NE/4 of Section 36, Township 26 North, Range 13 West, San Juan County, New Mexico. Said unit is necessary to allow the applicant to participate in the pilot liquefied petroleum gas and dry natural gas injection project authorized by Order R-1027.

CASE 1307: Application of Pacific Northwest Pipeline Corporation for approval of several unorthodox gas well locations and non-standard gas drilling and proration units in the Blanco Mesaverde Gas Pool in San Juan and Rio Arriba Counties, New Mexico. Applicant, in the above-styled cause, seeks an order authorizing six unorthodox gas well locations and fifteen non-standard gas drilling and proration units in the San Juan 32-7 Unit in Township 31 North, Range 7 West, Township 32 North, Range 7 West, and Township 32 North, Range 6 West, Blanco Mesaverde Gas Pool, San Juan County, New Mexico. The subject application is occasioned by variations in the legal subdivision of the United States Public Land Surveys.

STATE OF NEW MEXICO
ENERGY AND MINERALS DEPARTMENT
OIL CONSERVATION DIVISION

IN THE MATTER OF THE HEARING
CALLED BY THE OIL CONSERVATION
DIVISION FOR THE PURPOSE OF
CONSIDERING:

CASE NO. 1307
Order No. R-1066 - B

(Northwest Pipeline
Corporation)

APPLICATION OF PACIFIC NORTHWEST
PIPELINE CORPORATION FOR APPROVAL
OF SEVERAL UNORTHODOX GAS WELL
LOCATIONS AND NON-STANDARD GAS
DRILLING AND PRORATION UNITS IN
THE BLANCO MESAVERDE IN SAN JUAN
AND RIO ARRIBA COUNTIES, NEW MEXICO.

NUNC PRO TUNC ORDER

BY THE DIVISION:

October 9, 1957 It appearing to the Division that Order No. R-~~7010~~¹⁰⁶⁶, dated
~~June 30, 1982~~, does not correctly state the intended order of
the Division,

IT IS THEREFORE ORDERED:

(1) That the ~~the~~ description of BLOCK "B" in Order No. (1) on
page 2 of Order No. R-1066, be and the same is hereby amended
to read in its entirety as follows:

" BLOCK "B"

Section 18: E/2 NE/4, SW/4 NE/4, and
Lots 5, 6, 7.

Section 7: SE/4 SE/4, Lots 8 and 9, and
All of Tract 55 lying in Sections 7 and 18
~~18 and 19~~ as recorded on the Federal
Survey Plat approved November 13,
1917."

(2) That the corrections set forth in this order be entered
nunc pro tunc as of ~~June 30, 1982~~. *October 4, 1957.*

DONE at Santa Fe, New Mexico, on this ~~30th~~ day of
~~November, 1982.~~

STATE OF NEW MEXICO
OIL CONSERVATION DIVISION

Joe D. Ramey
JOE D. RAMEY
Director

S E A L
fd/

PACIFIC NORTHWEST PIPELINE CORPORATION

405 1/2 West Broadway
Farmington, New Mexico

August 16, 1957

Mr. A. L. Porter, Jr.
New Mexico Oil Conservation Commission
125 Mabry Hall, Capitol Building
Santa Fe, New Mexico

Dear Mr. Porter:

Pacific Northwest Pipeline Corporation is the operator of San Juan Unit 32-7 which covers land in Townships 32 and 31 North, Range 7 West, San Juan County, New Mexico. Because of a variation in the legal sub-division several sections in these townships contain less than the prescribed 640 acres.

Pacific Northwest Pipeline Corporation has devised a plan to establish fifteen non-standard gas proration units so that the proposed Mesa Verde Wells may be more equally spaced on the established sections, range and township lines and their legal sub-divisions.

Pacific Northwest Pipeline Corporation requests that the New Mexico Oil Conservation Commission hold an Examiner's Hearing at the earliest possible date, preferably in Farmington, New Mexico, so a request may be made to take exception to Order R428 D, Rule 1, for the establishment of non-standard gas proration units and to take exception to Order R-110, Rule 1-C as amended by Order R-397 and grant the required unorthodox locations on the approved non-standard proration units.

Attached is a copy of Pacific Northwest Pipeline Corporation's proposed plan.

Very truly yours,

T. A. Dugan
T. A. Dugan
Division Manager

TAD:nf

Attachment

cc: Emery Arnold
P. T. McGrath
L. G. Truby

Case # 130)
1957 AUG 19 11
MAIN OFFICE OCC
MAIN OFFICE OCC
8:30
Sent copy
bucket to Tom
on 8/29/57

PACIFIC NORTHWEST PIPELINE CORPORATION

SALT LAKE CITY, UTAH

September 12, 1957

RECEIVED
SEP 12 1957
REPLY TO
P. O. Box 828
SALT LAKE CITY, UTAH

New Mexico Oil and Gas Conservation Commission
State of New Mexico
P. O. Box 871
Santa Fe, New Mexico

file
Case 1307

Attention: Mr. Daniel S. Nutter

Gentlemen:

Supplementing our program for the formation of nonstandard pro-ration units and unorthodox well locations, which was the subject of an Examiner Hearing in Farmington, New Mexico, on September 11, 1957, we furnish the following as legal descriptions for the various nonstandard pro-ration units:

Township 31 North, Range 7 West

BLOCK A

Section 18: SE/4, E/2 SW/4, SE/4 NW/4,
Lots 8, 9, 10.

BLOCK B

Section 18: E/2 NE/4, SW/4 NE/4,
Lots 5, 6, 7.
Section 7: SE/4 SE/4, Lots 8 and 9,
All of Tract 55 lying in Sections 18
and 19 as recorded on the Federal
Survey Plat approved November 13, 1917.

BLOCK C

Section 7: N/2 SE/4, SW/4 NE/4, Lots 6 and 7,
All of Tract 54 lying in Sections 6 and 7.

BLOCK D

Section 5: SW/4 SW/4
Section 6: S/2 SE/4, Lots 12, 14 and 15.
Section 7: E/2 NE/4, NW/4 NE/4, Lot 5.

PACIFIC NORTHWEST PIPELINE CORPORATION

Page 2
Oil and Gas Conservation Commission
September 12, 1957

BLOCK E

Section 5: Lot 9
Section 6: Lots 8, 9, 10, 11, 13,
NW/4 SE/4, NE/4 SW/4,
All Tract 53 lying in sections 5 and 6.

BLOCK F

Section 5: Lots 6, 7, 8, SE/4, E/2 SW/4.

BLOCK G

Section 4: SW/4, NW/4 SE/4, Lots 6, 7, 8.
Section 5: Lot 5.

BLOCK H

Section 3: NE/4 SW/4, W/2 SW/4,
Lots 7 and 8.
Section 4: E/2 SE/4, SW/4 SE/4, Lot 5.

BLOCK I

Section 2: W/2 SW/4
Section 3: SE/4, SE/4 SW/4, Lots 5 and 6.

BLOCK J

Section 2: SE/4, E/2 SW/4, Lots 5, 6, 7, and 8.

Township 32 North, Range 7 West

BLOCK K

Section 7: W/2 SE/4, E/2 SW/4, Lots 2, 3, 4, 5 and 6.

BLOCK L

Section 7: E/2 SE/4, Lot 1.
Section 8: SW/4, Lots 3 and 4.

BLOCK M

Section 8: SE/4, Lots 1 and 2.
Section 9: W/2 SW/4, Lot 4.

PACIFIC NORTHWEST PIPELINE CORPORATION

Page 3
Oil and Gas Conservation Commission
September 12, 1957

BLOCK N

Section 23: SW/4
Section 26: NW/4

BLOCK Q

Section 31: SW/4, S/2 NW/4, S/2 SE/4

The above legal descriptions for Township 31 North, Range 7 West, were taken from the Federal Survey Plat filed in the United States Survey General's Office at Santa Fe, New Mexico, on November 13, 1917, and accepted by the Government Land Office on November 24, 1917, and the legal descriptions for Township 32 North, Range 7 West, were taken from the Federal Survey Plat filed in the Survey General's Office at Santa Fe, New Mexico, on November 4, 1882.

We will be looking forward to an early approval to this program and wish to once again express our sincere appreciation for the expedient manner in which you have processed this program.

Very truly yours,

PACIFIC NORTHWEST PIPELINE CORPORATION

R. N. Richey
R. N. Richey, Manager
Land Department

RNR:DNC:mdc

*Hope to see you in
Mr. Utz's room in Salt Lake
RNR*

OIL CONSERVATION COMMISSION
P. O. BOX 671
SANTA FE, NEW MEXICO

October 11, 1957

Mr. Richard Gray
Pacific Northwest Pipeline Corp.
P.O. Box 1526
Salt Lake City 10, Utah

Dear Sir:

We enclose a copy of Order R-1066 issued October 9, 1957, by the Oil Conservation Commission in Case 1307, which was heard on September 11th at Farmington.

Very truly yours,

A. L. Porter, Jr.
Secretary - Director

bp
Encl.

C
O
P
Y

BEFORE THE OIL CONSERVATION COMMISSION
OF THE STATE OF NEW MEXICO

IN THE MATTER OF THE HEARING
CALLED BY THE OIL CONSERVATION
COMMISSION OF THE STATE OF NEW
MEXICO FOR THE PURPOSE OF
CONSIDERING:

CASE NO. 1307
Order No. R-1066

APPLICATION OF PACIFIC NORTHWEST
PIPELINE CORPORATION FOR APPROVAL
OF SEVERAL UNORTHODOX GAS WELL
LOCATIONS AND NON-STANDARD GAS
DRILLING AND PRORATION UNITS IN
THE BLANCO MESAVERDE IN SAN JUAN
AND RIO ARRIBA COUNTIES, NEW MEXICO.

ORDER OF THE COMMISSION

BY THE COMMISSION:

This cause came on for hearing at 10 o'clock a.m. on September 11, 1957, at Farmington, New Mexico, before Daniel S. Nutter, Examiner duly appointed by the New Mexico Oil Conservation Commission, hereinafter referred to as the "Commission," in accordance with Rule 1214 of the Commission Rules and Regulations.

NOW, on this 9th day of October, 1957, the Commission, a quorum being present, having considered the application, the evidence adduced and the recommendations of the Examiner, Daniel S. Nutter, and being fully advised in the premises,

FINDS:

- (1) That due public notice having been given as required by law, the Commission has jurisdiction of this cause and the subject matter thereof.
- (2) That the applicant, Pacific Northwest Pipeline Corporation, is the operator of the San Juan 32-7 Unit in Township 31 North, Range 7 West, Township 32 North, Range 7 West, and Township 32 North, Range 6 West, NMPM, San Juan County, New Mexico.
- (3) That the applicant proposes to establish fifteen non-standard gas drilling and proration units within the boundaries of the above-described San Juan 32-7 Unit due to variations in the legal sub-divisions of the United States Public Land Surveys.
- (4) That the applicant also seeks approval of six unorthodox gas well locations on certain of the above-described non-standard drilling and proration units.
- (5) That approval of the subject application will not cause waste nor impair correlative rights.

-2-
Case No. 1307
Order No. R-1046

IT IS THEREFORE ORDERED:

1. That the application of Pacific Northwest Pipeline Corporation for approval of the hereinafter described standard gas drilling and proration units in the Blanco Mesaverde Gas Pool be and the same is hereby approved.

Township 31 North, Range 7 West

BLOCK "A"

Section 18: SE/4, E/2 SW/4, SE/4 NW/4, and
Lots 8, 9, 10.

BLOCK "B"

Section 18: E/2 NE/4, SW/4 NE/4, and
Lots 5, 6, 7.
Section 7: SE/4 SE/4, Lots 8 and 9, and
All of Tract 55 lying in Sections
18 and 19 as recorded on the Federal
Survey Plat approved November 13,
1917.

BLOCK "C"

Section 7: N/2 SE/4, SW/4 NE/4, Lots 6 and 7,
and All of Tract 54 lying in Sections
6 and 7.

BLOCK "D"

Section 5: SW/4 SW/4
Section 6: E/2 SE/4, and Lots 12, 14 and 15.
Section 7: E/2 NE/4, NW/4 NE/4, and Lot 5.

BLOCK "E"

Section 5: Lot 9
Section 6: Lots 8, 9, 10, 11, and 13, and
NW/4 SE/4, NE/4 SW/4, and
All Tract 53 lying in Sections
5 and 6.

BLOCK "F"

Section 5: Lots 6, 7, and 8, and SE/4, and
E/2 SW/4.

BLOCK "G"

Section 4: SW/4, NW/4 SE/4, and Lots 6, 7, and 8.
Section 5: Lot 5.

-3-

Case No. 1307
Order No. R-1066

BLOCK "H"

Section 3: NE/4 SW/4, W/2 SW/4, and
Lots 7 and 8.

Section 1: E/2 SE/4, SW/4 SE/4, and Lot 9.

BLOCK "I"

Section 2: W/2 SW/4

Section 3: SE/4, SE/4 SW/4, and Lots 5 and 6.

BLOCK "J"

Section 2: SE/4, E/2 SW/4, and Lots 5, 6, 7,
and 8

Township 32 North, Range 7 West

BLOCK "K"

Section 7: W/2 SE/4, E/2 SW/4, and Lots 2, 3,
4, 5, and 6.

BLOCK "L"

Section 7: E/2 SE/4 and Lot 1.

Section 8: SW/4 and Lots 3 and 4.

BLOCK "M"

Section 8: SE/4 and Lots 1 and 2.

Section 9: W/2 SW/4 and Lot 4.

BLOCK "N"

Section 23: SW/4

Section 26: NW/4

Township 32 North, Range 6 West

BLOCK "Q"

Section 31: SW/4, S/2 NW/4 and S/2 SE/4

all in San Juan County, New Mexico.

Provided, however, that the approval of the non-standard units described above as "Block 'H'" and "Block 'I'" shall not become effective until proof of communitization of said blocks has been filed with the Commission.

2. That the application of Pacific Northwest Pipeline Corporation for approval of the hereinafter described unorthodox gas well locations in the Blanco Mesaverde Gas Pool be and the same is hereby approved.

-4-

Case No. 1307
Order No. R-1066

NE/4 SE/4 Section 2, Township 32 North,
Range 7 West.

NE/4 SE/4 Section 2, Township 31 North,
Range 7 West.

NE/4 SE/4 Section 3, Township 31 North,
Range 7 West.

NE/4 SE/4 Section 3, Township 31 North,
Range 7 West.

NW/4 SW/4 Section 5, Township 31 North,
Range 7 West.


NW/4 SE/4 Section 7, Township 31 North,
Range 7 West.


DONE at Santa Fe, New Mexico, on the day and year herein-
above designated.

STATE OF NEW MEXICO
OIL CONSERVATION COMMISSION


EDWIN L. MECHEM, Chairman


MURRAY E. MORGAN, Member


A. L. PORTER, Jr. Member & Secretary



ir/

BEFORE THE OIL CONSERVATION COMMISSION
OF THE STATE OF NEW MEXICO

IN THE MATTER OF THE HEARING
CALLED BY THE OIL CONSERVATION
COMMISSION OF THE STATE OF NEW
MEXICO FOR THE PURPOSE OF
CONSIDERING:

CASE NO. 1307
Order No. R-1066

APPLICATION OF PACIFIC NORTHWEST
PIPELINE CORPORATION FOR APPROVAL
OF SEVERAL UNORTHODOX GAS WELL
LOCATIONS AND NON-STANDARD GAS
DRILLING AND PRORATION UNITS IN
THE BLANCO MESAVERDE IN SAN JUAN
AND RIO ARriba COUNTIES, NEW MEXICO.

*Also see
R-1066-14*

ORDER OF THE COMMISSION

BY THE COMMISSION:

This cause came on for hearing at 10 o'clock a.m. on September 11, 1957, at Farmington, New Mexico, before Daniel S. Nutter, Examiner duly appointed by the New Mexico Oil Conservation Commission, hereinafter referred to as the "Commission" in accordance with Rule 1214 of the Commission Rules and Regulations.

NOW, on this 9th day of October, 1957, the Commission, a quorum being present, having considered the application, the evidence adduced and the recommendations of the Examiner Daniel S. Nutter, and being fully advised in the premises,

FINDS:

- (1) That due public notice having been given as required by law, the Commission has jurisdiction of this cause and the subject matter thereof.
- (2) That the applicant, Pacific Northwest Pipeline Corporation, is the operator of the San Juan 32-7 Unit in Township 31 North, Range 7 West, Township 32 North, Range 7 West, and Township 32 North, Range 6 West, NMPM, San Juan County, New Mexico.
- (3) That the applicant proposes to establish fifteen non-standard gas drilling and proration units within the boundaries of the above-described San Juan 32-7 Unit due to variations in the legal sub-divisions of the United States Public Land Surveys.
- (4) That the applicant also seeks approval of six unorthodox gas well locations on certain of the above-described non-standard drilling and proration units.

-2-

CASE NO. 1307
Order No. R-1066

(5) That approval of the subject application will not cause waste nor impair correlative rights.

IT IS THEREFORE ORDERED:

1. That the application of Pacific Northwest Pipeline Corporation for approval of the hereinafter described non-standard gas drilling and proration units in the Blanco Mesaverde Gas Pool be and the same is hereby approved.

TOWNSHIP 31 NORTH, RANGE 7 WEST

BLOCK "A"

Section 18: SE/4, E/2 SW/4, SE/4 NW/4, and
Lots 8, 9, 10.

BLOCK "B"

Section 18: E/2 NE/4, SW/4 NE/4, and
Lots 5, 6, 7.

Section 7: SE/4 SE/4, Lots 8 and 9, and
All of Tract 55 lying in Sections
18 and 19 as recorded on the Federal
Survey Plat approved November 13,
1917.

BLOCK "C"

Section 7: N/2 SE/4, SW/4 NE/4, Lots 6 and 7, and
All of Tract 54 lying in Sections
6 and 7.

BLOCK "D"

Section 5: SW/4 SW/4
Section 6: S/2 SE/4, and Lots 12, 14 and 15.
Section 7: E/2 NE/4, NW/4 NE/4, and Lot 5.

BLOCK "E"

Section 5: Lot 9
Section 6: Lots 8, 9, 10, 11, and 13, and
NW/4 SE/4, NE/4 SW/4, and
All Tract 53 lying in Sections
5 and 6.

BLOCK "F"

-3-

CASE NO. 1507
Order No. R-1066

Section 5: Lots 6, 7, and 8, and SE/4, and E/2 SW/4.

BLOCK "G"

Section 4: SW/4, NW/4 SE/4, and Lots 6, 7, and 8.

Section 5: Lot 5.

BLOCK "H"

Section 3: NE/4 SW/4, W/2 SW/4, and
Lots 7 and 8.

Section 4: E/2 SE/4, SW/4 SE/4, and Lot 5.

BLOCK "I"

Section 2: W/2 SW/4

Section 3: SE/4, SE/4 SW/4, and Lots 5 and 6.

BLOCK "J"

Section 2: SE/4, E/2 SW/4, and Lots 5, 6, 7, and 8

TOWNSHIP 32 NORTH, RANGE 7 WEST

BLOCK "K"

Section 7: ⁸⁰W/2 SE/4, ⁸⁰E/2 SW/4, and Lots 2, 3, 4, 5,
and 6. ^{20.31}

BLOCK "L"

Section 7: E/2 SE/4 and Lot 1

Section 8: SW/4 and Lots 3 and 4

BLOCK "M"

Section 8: SE/4 and Lots 1 and 2.

Section 9: W/2 SW/4 and Lot 4.

BLOCK "N"

Section 23: SW/4

Section 26: NW/4

TOWNSHIP 32 NORTH, RANGE 6 WEST

-4-

CASE NO. 1307
Order No. R-1066

BLOCK "Q"

Section 31: SW/4, S/2 NW/4 and S/2 SE/4

all in San Juan County, New Mexico.

Provided, however, that the approval of the non-standard units described above as "Block 'H' " and "Block 'I' " shall not become effective until proof of communitization of said blocks has been filed with the Commission.

2. That the application of Pacific Northwest Pipeline Corporation for approval of the hereinafter described unorthodox gas well locations in the Blanco Mesaverde Gas Pool be and the same is hereby approved.

NE/4 SE/4 Section 8, Township 32 North, Range 7 West.

NE/4 SE/4 Section 2, Township 31 North, Range 7 West.

NE/4 SE/4 Section 3, Township 31 North, Range 7 West.

NE/4 SE/4 Section 5, Township 31 North, Range 7 West.

NW/4 SW/4 Section 5, Township 31 North, Range 7 West.

NW/4 SE/4 Section 7, Township 31 North, Range 7 West.

DONE at Santa Fe, New Mexico, on the day and year hereinabove designated.

STATE OF NEW MEXICO
OIL CONSERVATION COMMISSION

EDWIN L. MECHEM, Chairman

MURRAY E. MORGAN, Member

A. L. PORTER, Jr., Member & Secretary

S E A L

ga

BEFORE THE OIL CONSERVATION COMMISSION
OF THE STATE OF NEW MEXICO

IN THE MATTER OF THE HEARING
CALLED BY THE OIL CONSERVATION
COMMISSION OF NEW MEXICO FOR
THE PURPOSE OF CONSIDERING:

CASE No. 2747
Order No. R-1066-A

APPLICATION OF EL PASO NATURAL
GAS COMPANY FOR CANCELLATION OF
A NON-STANDARD GAS PRORATION UNIT,
SAN JUAN COUNTY, NEW MEXICO.

ORDER OF THE COMMISSION

BY THE COMMISSION:

This cause came on for hearing at 9 o'clock a.m. on February 21, 1963, at Santa Fe, New Mexico, before Elvis A. Utz, Examiner duly appointed by the Oil Conservation Commission of New Mexico, hereinafter referred to as the "Commission," in accordance with Rule 1214 of the Commission Rules and Regulations.

NOW, on this 27th day of February, 1963, the Commission, a quorum being present, having considered the application, the evidence adduced, and the recommendations of the Examiner, Elvis A. Utz, and being fully advised in the premises,

FINDS:

(1) That due public notice having been given as required by law, the Commission has jurisdiction of this cause and the subject matter thereof.

(2) That the applicant, El Paso Natural Gas Company, seeks cancellation of a non-standard gas proration unit comprising the SW/4 of Section 23 and the NW/4 of Section 26, Township 32 North, Range 7 West, NMPM, Blanco-Mesaverde Gas Pool, San Juan County, New Mexico.

(3) That the above-described non-standard gas proration unit was created by Order No. R-1066 entered by the Commission on October 9, 1957, and designated as Block "N" by said order.

(4) That the applicant is now the operator of all acreage contained in said Block "N" and has established that a need no longer exists for such a non-standard gas proration unit inasmuch as a standard unit will be formed of the W/2 of said Section 23.

(5) That Order No. R-1066 should be amended by deleting therefrom the non-standard gas proration unit described therein as Block "N."

-2-

CASE No. 2747

Order No. R-1066-A

IT IS THEREFORE ORDERED:

(1) That Order No. R-1066, entered by the Commission on October 9, 1957, is hereby amended by deleting therefrom the non-standard gas proration unit described therein as Block "N."

(2) That jurisdiction of this cause is retained for the entry of such further orders as the Commission may deem necessary.

DONE at Santa Fe, New Mexico, on the day and year herein-above designated.

STATE OF NEW MEXICO
OIL CONSERVATION COMMISSION

JACK M. CAMPBELL, Chairman

E. S. WALKER, Member

A. L. PORTER, Jr., Member & Secretary

S E A L

esr/

BEFORE THE OIL CONSERVATION COMMISSION
OF THE STATE OF NEW MEXICO

IN THE MATTER OF THE HEARING
CALLED BY THE OIL CONSERVATION
COMMISSION OF THE STATE OF NEW
MEXICO FOR THE PURPOSE OF
CONSIDERING:

CASE NO. 1307
Order No. R-1066

APPLICATION OF PACIFIC NORTHWEST
PIPELINE CORPORATION FOR APPROVAL
OF SEVERAL UNORTHODOX GAS WELL
LOCATIONS AND NON-STANDARD GAS
DRILLING AND PRORATION UNITS IN
THE BLANCO MESAVERDE IN SAN JUAN
AND RIO ARriba COUNTIES, NEW MEXICO.

*Also see
R-1066-1*

ORDER OF THE COMMISSION

BY THE COMMISSION:

This cause came on for hearing at 10 o'clock a.m. on September 11, 1957, at Farmington, New Mexico, before Daniel S. Nutter, Examiner duly appointed by the New Mexico Oil Conservation Commission, hereinafter referred to as the "Commission" in accordance with Rule 1214 of the Commission Rules and Regulations.

NOW, on this 9th day of October, 1957, the Commission, a quorum being present, having considered the application, the evidence adduced and the recommendations of the Examiner Daniel S. Nutter, and being fully advised in the premises,

FINDS:

- (1) That due public notice having been given as required by law, the Commission has jurisdiction of this cause and the subject matter thereof.
- (2) That the applicant, Pacific Northwest Pipeline Corporation, is the operator of the San Juan 32-7 Unit in Township 31 North, Range 7 West, Township 32 North, Range 7 West, and Township 32 North, Range 6 West, NMPM, San Juan County, New Mexico.
- (3) That the applicant proposes to establish fifteen non-standard gas drilling and proration units within the boundaries of the above-described San Juan 32-7 Unit due to variations in the legal sub-divisions of the United States Public Land Surveys.
- (4) That the applicant also seeks approval of six unorthodox gas well locations on certain of the above-described non-standard drilling and proration units.

-2-

CASE NO. 1307
Order No. R-1066

(5) That approval of the subject application will not cause waste nor impair correlative rights.

IT IS THEREFORE ORDERED:

1. That the application of Pacific Northwest Pipeline Corporation for approval of the hereinafter described non-standard gas drilling and proration units in the Blanco Mesaverde Gas Pool be and the same is hereby approved.

TOWNSHIP 31 NORTH, RANGE 7 WEST

BLOCK "A"

Section 18: SE/4, E/2 SW/4, SE/4 NW/4, and
Lots 8, 9, 10.

BLOCK "B"

Section 18: E/2 NE/4, SW/4 NE/4, and
Lots 5, 6, 7.

Section 7: SE/4 SE/4, Lots 8 and 9, and
All of Tract 55 lying in Sections
18 and 19 as recorded on the Federal
Survey Plat approved November 13,
1917.

BLOCK "C"

Section 7: N/2 SE/4, SW/4 NE/4, Lots 6 and 7, and
All of Tract 54 lying in Sections
6 and 7.

BLOCK "D"

Section 5: SW/4 SW/4
Section 6: S/2 SE/4, and Lots 12, 14 and 15.
Section 7: E/2 NE/4, NW/4 NE/4, and Lot 5.

BLOCK "E"

Section 5: Lot 9
Section 6: Lots 8, 9, 10, 11, and 13, and
NW/4 SE/4, NE/4 SW/4, and
All Tract 53 lying in Sections
5 and 6.

BLOCK "F"

-3-

CASE NO. 1307

Order No. R-1066

Section 5: Lots 6, 7, and 8, and SE/4, and E/2 SW/4.

BLOCK "G"

Section 4: SW/4, NW/4 SE/4, and Lots 6, 7, and 8.

Section 5: Lot 5.

BLOCK "H"

Section 3: NE/4 SW/4, W/2 SW/4, and
Lots 7 and 8.

Section 4: E/2 SE/4, SW/4 SE/4, and Lot 5.

BLOCK "I"

Section 2: W/2 SW/4

Section 3: SE/4, SE/4 SW/4, and Lots 5 and 6.

BLOCK "J"

Section 2: SE/4, E/2 SW/4, and Lots 5, 6, 7, and 8

TOWNSHIP 32 NORTH, RANGE 7 WEST

BLOCK "K"

Section 7: ⁸⁰W/2 SE/4, ⁵⁰E/2 SW/4, and Lots 2, 3, 4, 5,
and 6.

BLOCK "L"

Section 7: E/2 SE/4 and Lot 1

Section 8: SW/4 and Lots 3 and 4

BLOCK "M"

Section 8: SE/4 and Lots 1 and 2.

Section 9: W/2 SW/4 and Lot 4.

BLOCK "N"

Section 23: SW/4

Section 26: NW/4

TOWNSHIP 32 NORTH, RANGE 6 WEST

CASE NO. 1307
Order No. R-1066

BLOCK "Q"

Section 31: SW/4, S/2 NW/4 and S/2 SE/4

all in San Juan County, New Mexico.

Provided, however, that the approval of the non-standard units described above as "Block 'H' " and "Block 'I' " shall not become effective until proof of communitization of said blocks has been filed with the Commission.

2. That the application of Pacific Northwest Pipeline Corporation for approval of the hereinafter described unorthodox gas well locations in the Blanco Mesaverde Gas Pool be and the same is hereby approved.

NE/4 SE/4 Section 8, Township 32 North, Range 7 West.

NE/4 SE/4 Section 2, Township 31 North, Range 7 West.

NE/4 SE/4 Section 3, Township 31 North, Range 7 West.

NE/4 SE/4 Section 5, Township 31 North, Range 7 West.

NW/4 SW/4 Section 5, Township 31 North, Range 7 West.

NW/4 SE/4 Section 7, Township 31 North, Range 7 West.

DONE at Santa Fe, New Mexico, on the day and year hereinabove designated.

STATE OF NEW MEXICO
OIL CONSERVATION COMMISSION

EDWIN L. MECHEM, Chairman

MURRAY E. MORGAN, Member

A. I. PORTER, Jr., Member & Secretary

S E A L

ga

BEFORE THE OIL CONSERVATION COMMISSION
OF THE STATE OF NEW MEXICO

IN THE MATTER OF THE HEARING
CALLED BY THE OIL CONSERVATION
COMMISSION OF NEW MEXICO FOR
THE PURPOSE OF CONSIDERING:

CASE No. 2747
Order No. R-1066-A

APPLICATION OF EL PASO NATURAL
GAS COMPANY FOR CANCELLATION OF
A NON-STANDARD GAS PRORATION UNIT,
SAN JUAN COUNTY, NEW MEXICO.

ORDER OF THE COMMISSION

BY THE COMMISSION:

This cause came on for hearing at 9 o'clock a.m. on February 21, 1963, at Santa Fe, New Mexico, before Elvis A. Utz, Examiner duly appointed by the Oil Conservation Commission of New Mexico, hereinafter referred to as the "Commission," in accordance with Rule 1214 of the Commission Rules and Regulations.

NOW, on this 27th day of February, 1963, the Commission, a quorum being present, having considered the application, the evidence adduced, and the recommendations of the Examiner, Elvis A. Utz, and being fully advised in the premises,

FINDS:

(1) That due public notice having been given as required by law, the Commission has jurisdiction of this cause and the subject matter thereof.

(2) That the applicant, El Paso Natural Gas Company, seeks cancellation of a non-standard gas proration unit comprising the SW/4 of Section 23 and the NW/4 of Section 26, Township 32 North, Range 7 West, NMPM, Blanco-Mesaverde Gas Pool, San Juan County, New Mexico.

(3) That the above-described non-standard gas proration unit was created by Order No. R-1066 entered by the Commission on October 9, 1957, and designated as Block "N" by said order.

(4) That the applicant is now the operator of all acreage contained in said Block "N" and has established that a need no longer exists for such a non-standard gas proration unit inasmuch as a standard unit will be formed of the W/2 of said Section 23.

(5) That Order No. R-1066 should be amended by deleting therefrom the non-standard gas proration unit described therein as Block "N."

-2-

CASE No. 2747
Order No. R-1066-A

IT IS THEREFORE ORDERED:

(1) That Order No. R-1066, entered by the Commission on October 9, 1957, is hereby amended by deleting therefrom the non-standard gas proration unit described therein as Block "N."

(2) That jurisdiction of this cause is retained for the entry of such further orders as the Commission may deem necessary.

DONE at Santa Fe, New Mexico, on the day and year hereinabove designated.

STATE OF NEW MEXICO
OIL CONSERVATION COMMISSION

JACK M. CAMPBELL, Chairman

E. S. WALKER, Member

A. L. PORTER, Jr., Member & Secretary

S E A L

esr/



STATE OF NEW MEXICO
ENERGY AND MINERALS DEPARTMENT
OIL CONSERVATION DIVISION

TONEY ANAYA
GOVERNOR

August 8, 1983

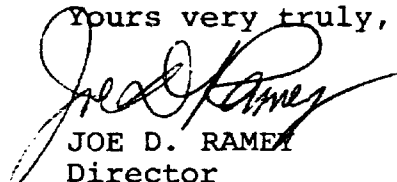
POST OFFICE BOX 2088
STATE LAND OFFICE BUILDING
SANTA FE, NEW MEXICO 87501
(505) 827-5800

Northwest Pipeline Corpo- Re: CASE NO. 1307
ration ORDER NO. R-1066-B
Box 1526
Salt Lake City, Utah 84110 Applicant:
PACIFIC Northwest Pipeline Corporation

Dear Sir:

Enclosed herewith are two copies of the above-referenced
Division order recently entered in the subject case.

Yours very truly,


JOE D. RAMEY
Director

JDR/fd

Copy of order also sent to:

Hobbs OCD x
Artesia OCD x
Aztec OCD x

Other _____

ENERGY AND MINERALS DEPARTMENT
OIL CONSERVATION DIVISION

CASE NO. 1307
Order No. R-1066-B

APPLICATION OF PACIFIC NORTHWEST
PIPELINE CORPORATION (NORTHWEST
PIPELINE CORPORATION) FOR APPROVAL
OF SEVERAL UNORTHODOX GAS WELL
LOCATIONS AND NON-STANDARD GAS
DRILLING AND PRORATION UNITS IN
THE BLANCO MESAVERDE POOL IN SAN
JUAN AND RIO ARriba COUNTIES,
NEW MEXICO.

NUNC PRO TUNC ORDER

BY THE DIVISION:

It appearing to the Division that Order No. R-1066, dated
October 9, 1957, does not correctly state the intended order
of the Division,

IT IS THEREFORE ORDERED:

(1) That the description of BLOCK "B" in Order No. (1)
on page 2 of Order No. R-1066 be and the same is hereby amended
to read in its entirety as follows:


"BLOCK "B"

Section 18: E/2 NE/4, SW/4 NE/4, and
Lots 5, 6, 7

Section 7: SE/4 SE/4, Lots 8 and 9,
and All of Tract 55 lying
in Sections 7 and 18 as
recorded on the Federal
Survey Plat approved November
13, 1917."

(2) That the corrections set forth in this order be entered
nunc pro tunc as of October 9, 1957.

DONE at Santa Fe, New Mexico, on this 4th day of August,
1983.



S E
fd/

STATE OF NEW MEXICO
OIL CONSERVATION DIVISION
Joe D. Ramey
JOE D. RAMEY
Director