

Case No.


1546

Application, Transcript,  
Small Exhibits, Etc.

PAGE 100 PENTHEASTERN NEW  
MEXICO INVESTIGATION

Case 1546: (A) Creation of a new pool  
 Disc. Well - C. W. Trainer-Jordan #1 in Unit H of Sec. 11-20-35  
 Comp. in Seven Rivers 5/22/58, Top Perf. 4104  
 County IRA Pool LACUNA-SEVEN RIVERS GAS POOL

TOWNSHIP 20 South, RANGE 35 East, NEW MEXICO PRINCIPAL MERIDIAN




11-20-35  
 11-20-35  
 11-20-35  
 11-20-35  
 11-20-35  
 11-20-35

Purpose: One completed well capable of producing  
 Proposed Pool boundary colored in Red: Section 11: NE/4  
 \_\_\_\_\_  
 \_\_\_\_\_  
 \_\_\_\_\_  
 \_\_\_\_\_  
 \_\_\_\_\_

Case 1546: (B) Creation of a new pool.  
 Disc. Well-Sinclair Oil & Gas Co.-F. J. Dangle #1 in Unit J of Sec.15-16-35  
 Comp. in Pennsylvanian 8/16/58. Top Perf. 10,954.  
 County LEA Pool NORTH SHOE BAR-PENNSYLVANIAN

TOWNSHIP 16 South, RANGE 35 East, NEW MEXICO PRINCIPAL MERIDIAN



Purpose: One completed well capable of producing


Proposed Pool Boundary colored in Red: Section 15: SE/4

Case 1546: (C) Extension of an existing pool

County CHAVEZ Pool ACME

0-5 San Andres

TOWNSHIP 8 South, RANGE 27 East, NEW MEXICO PRINCIPAL MERIDIAN



Purpose: One completed well capable of producing

War Tex Exploration Co.-Standard State #1 in Unit A Sec. 5-8-27

Comp. in San Andres 8/20/58. Top Perfs. 1820

Pool Boundary Colored in Red.

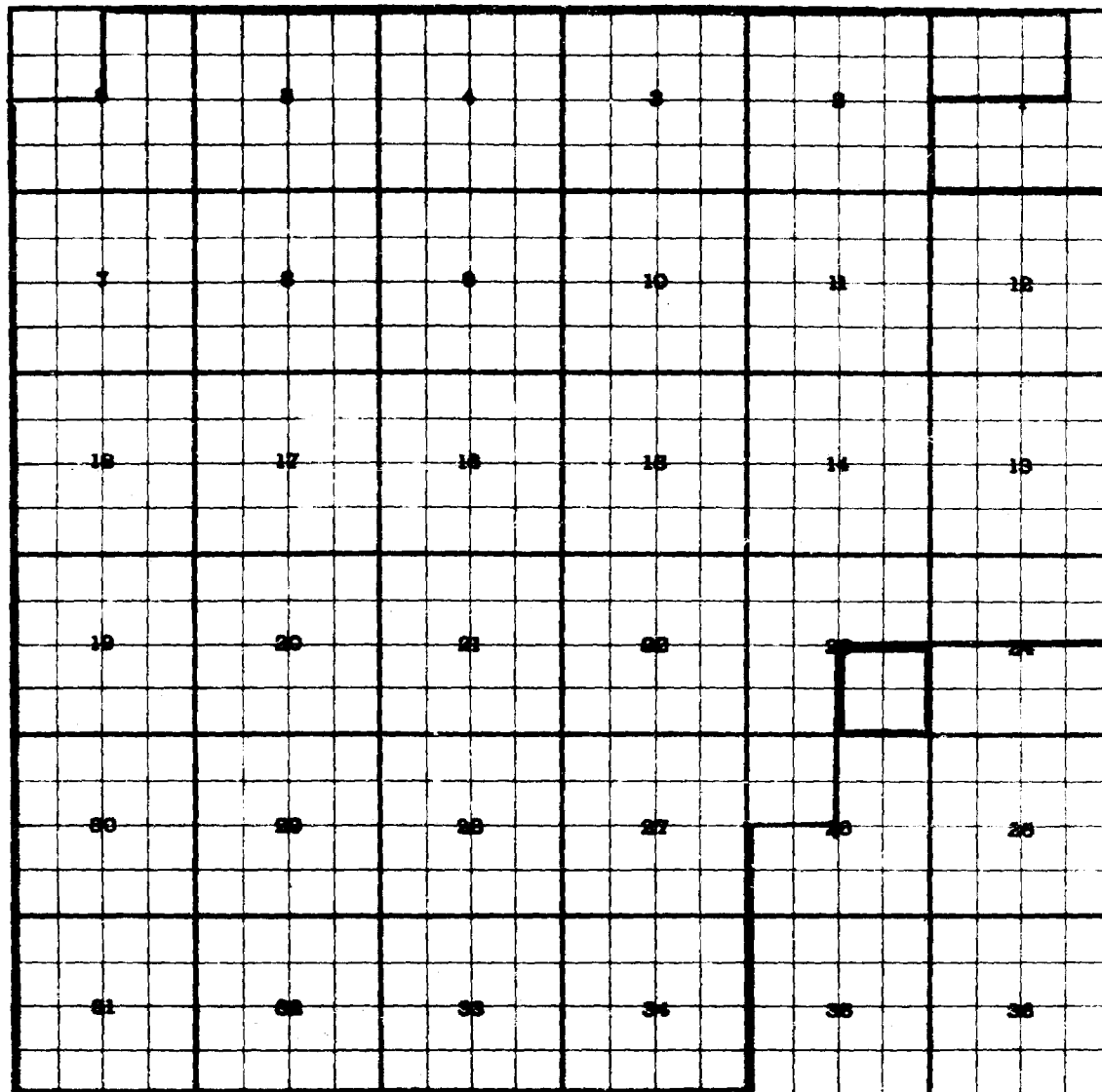
Proposed Extension colored in Green: Section 5: N/2

Case 1545: (D) Extension of an existing pool

County EDDY Pool ARTESTA

0-5 Grayburg & San Andres

TOWNSHIP 18 South, RANGE 28 East, NEW MEXICO PRINCIPAL MERIDIAN



Purpose: One completed well capable of producing

Mesa Retailers, Inc.-Gulf State #1 in Unit J Section 23-18-28

Comp. in San Andres 8/28/58. Depth to casing shoe 2785'.

POOL Boundary Colored in Red.

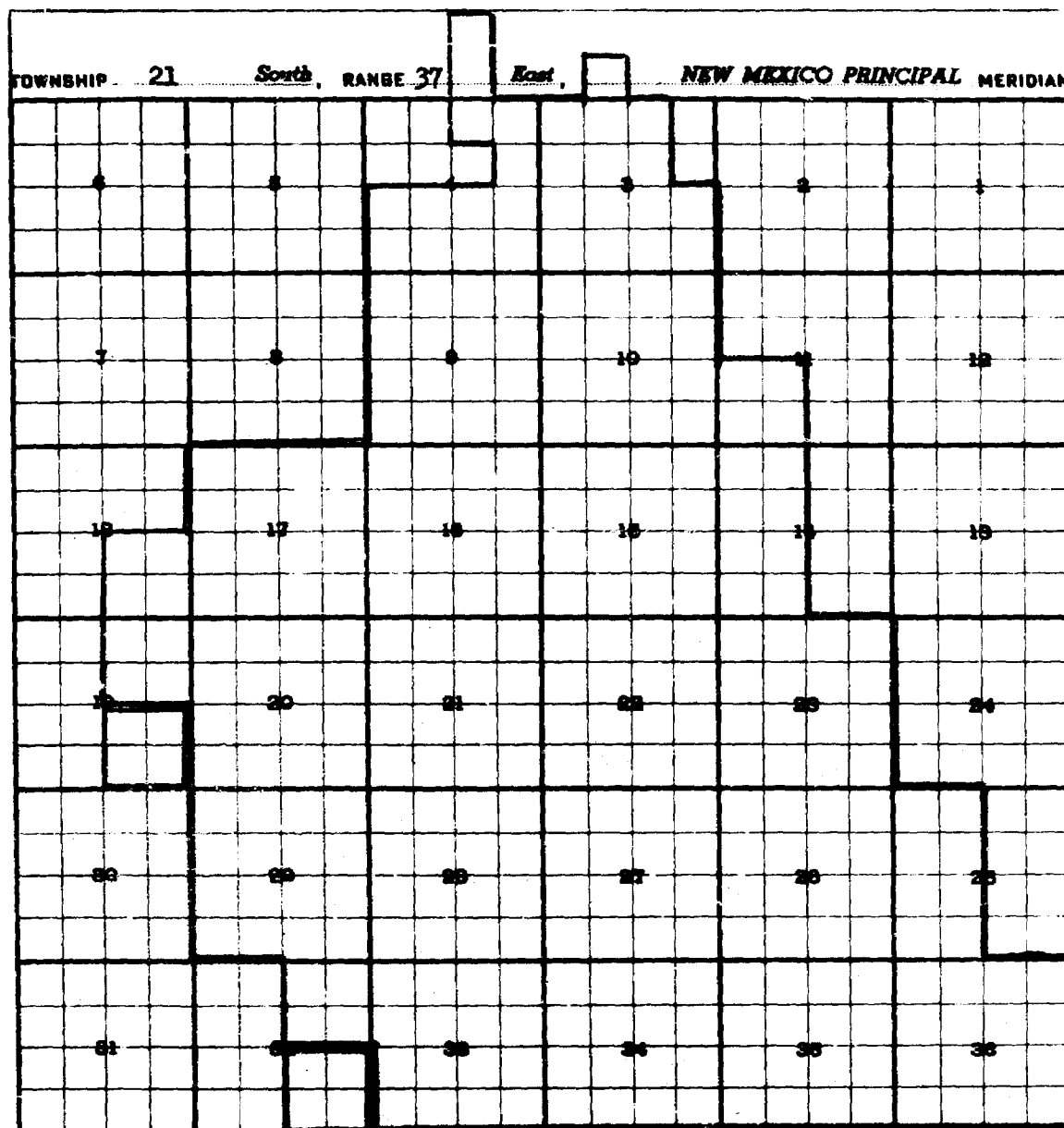
Proposed Extension Colored in Green: Section 23: SE/4

Case 1546: (E) Extension of an existing pool

PART OF THIS UNADVERTISED

County LEA

Pool BLINEBRY-GAS



Purpose: Two completed wells capable of producing

Gulf Oil Corp.-W. T. McCormack #9 in Unit P Sec. 32-21-37

Comp. in the Blinebry 6/3/58. Top Perforations 5539'.

UNADVERTISED: J. W. Peery-Hardy Federal #2 in Unit P Sec. 19-21-37.

Comp. in Blinebry 9/1/58. Top Perfs. 5594'.

Pool boundary colored in Red.

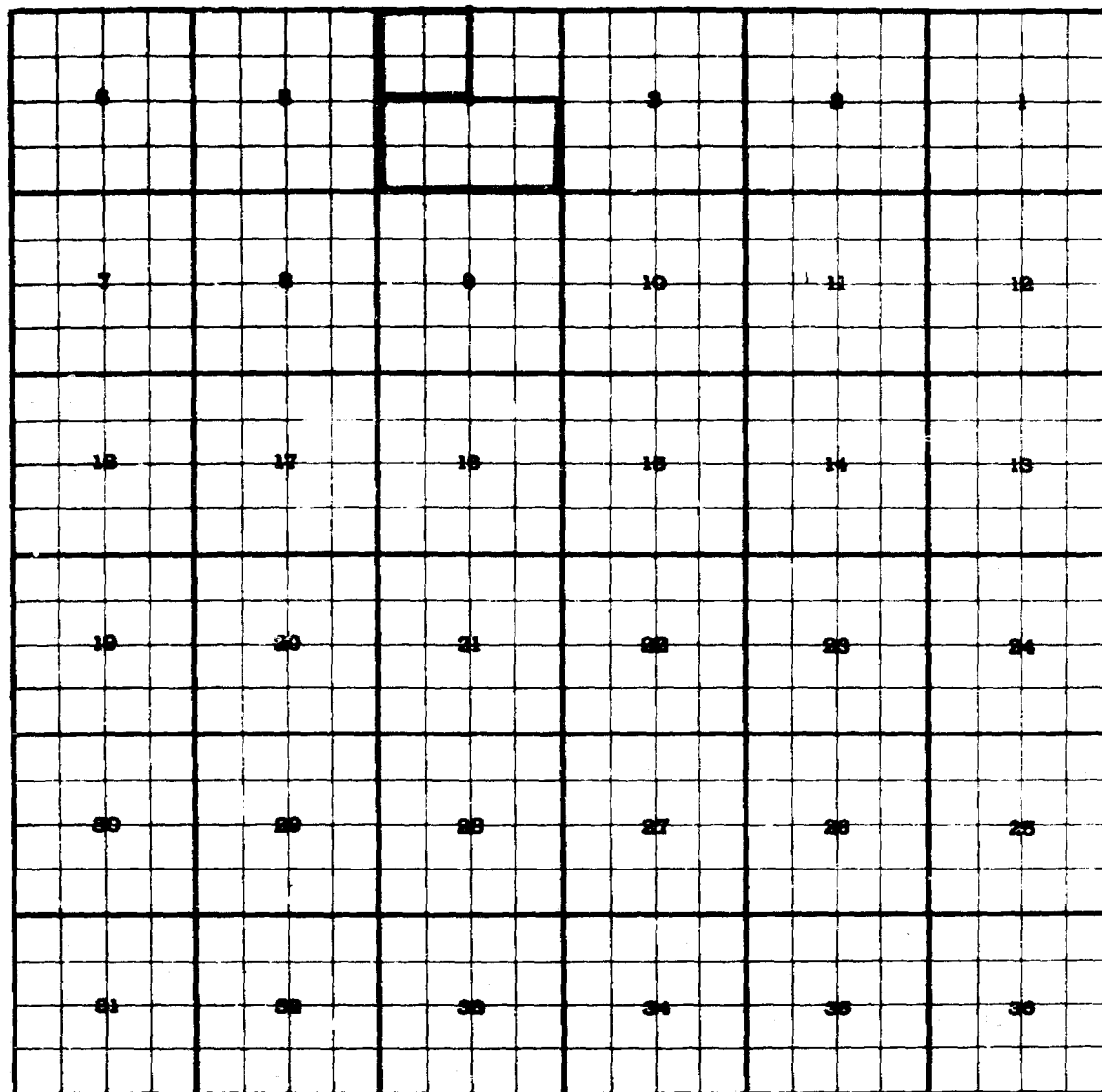
Proposed Extension Colored in Green: Section 32: SE/4

UNADVERTISED: Section 19: SE/4

Case 1546: (F) Extension of an existing pool

County LEA Pool HARE

TOWNSHIP 22 South, RANGE 37 East, NEW MEXICO PRINCIPAL MERIDIAN



Purpose: Two completed wells capable of producing  
Sinclair Oil & Gas Co.-R. L. Brunson #4 Unit @ Sec. 4-22-37  
Comp. in McKee 8/29/58. Top Perfs. 7373  
SINCLAIR OIL & GAS CO.-R. L. Brunson #5 Unit J Sec. 4-22-37  
Comp. in McKee 9/24/58. Top Perf. 7376.  
Pool boundary colored in red.  
Proposed Extension colored in Green: Section 4: S/2




Case 1546: (G) Extension of an existing pool

County LEA Pool HUME-QUEEN

0-5 Queen

TOWNSHIP 16 South, RANGE 34 East, NEW MEXICO PRINCIPAL MERIDIAN



Purpose: One completed well capable of producing

C. W. Trainer State S #1 in Unit F of Sec. 8-16-34

Comp. in the Pearese member of the Queen, 9/16/58. Top Perf.

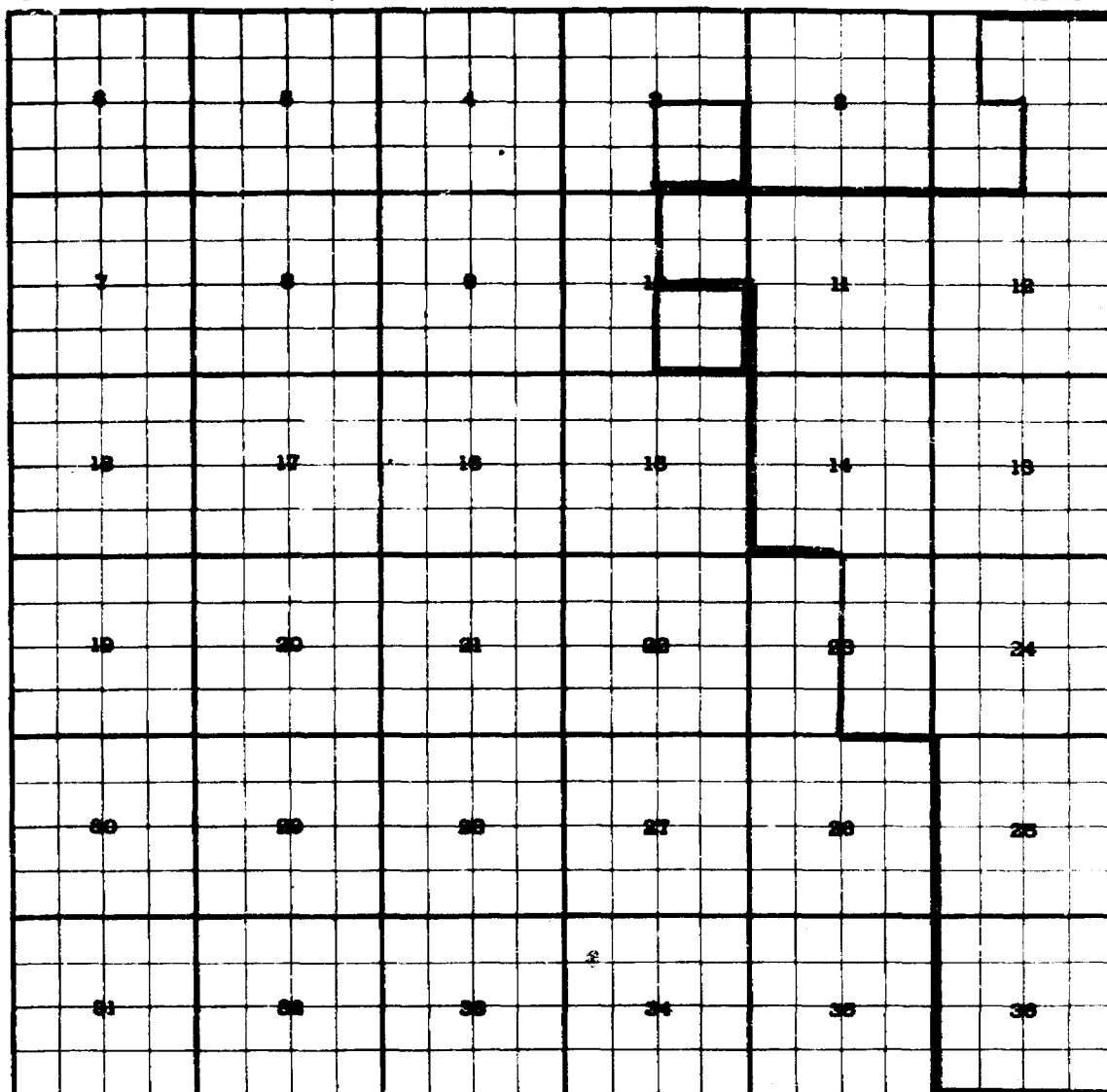
Pool boundary colored in Red:

Proposed Extension colored in Green: Section 8; S/2 NW/4

**Case 1546: (H) Extension of an existing pool**

County LEA Pool JANET GAS

### 0-5 Tansil, Yates, & Seven Rivers

TOWNSHIP 22 South, RANGE 35 East, NEW MEXICO PRINCIPAL MERIDIAN

**Purpose:** Two completed wells capable of producing.

~~Astec Oil & Gas Co., State J-10 #1 Unit P Section 10-22-35.~~

Comp. in Yates 9/10/58. Top Perfz. 3940

Dixilyn Drilling Corp.- Atlantic State #1 Unit P Section 3-22-35.

Comp. in Yates 9/13/58. Top Perfs. 3906.

Pool boundary colored in Red.


~~Proposed Extension colored in Green: Section 3: SE/4~~  
~~Section 10: SE/4~~

Case 1546: (I) Extension of an existing pool

County LEA Pool KENNITZ-WOLF CAMP

Wolfcamp 10-11

TOWNSHIP 16 South, RANGE 34 East, NEW MEXICO PRINCIPAL MERIDIAN



Purpose: One completed well capable of producing

Humble Oil & Refg. Co.-New Mexico State BB #1 Unit E, Sec. 22-16-34

Comp. in Wolfcamp 8/25/58. Top Perfs. 10,713.

Pool boundary colored in Red.

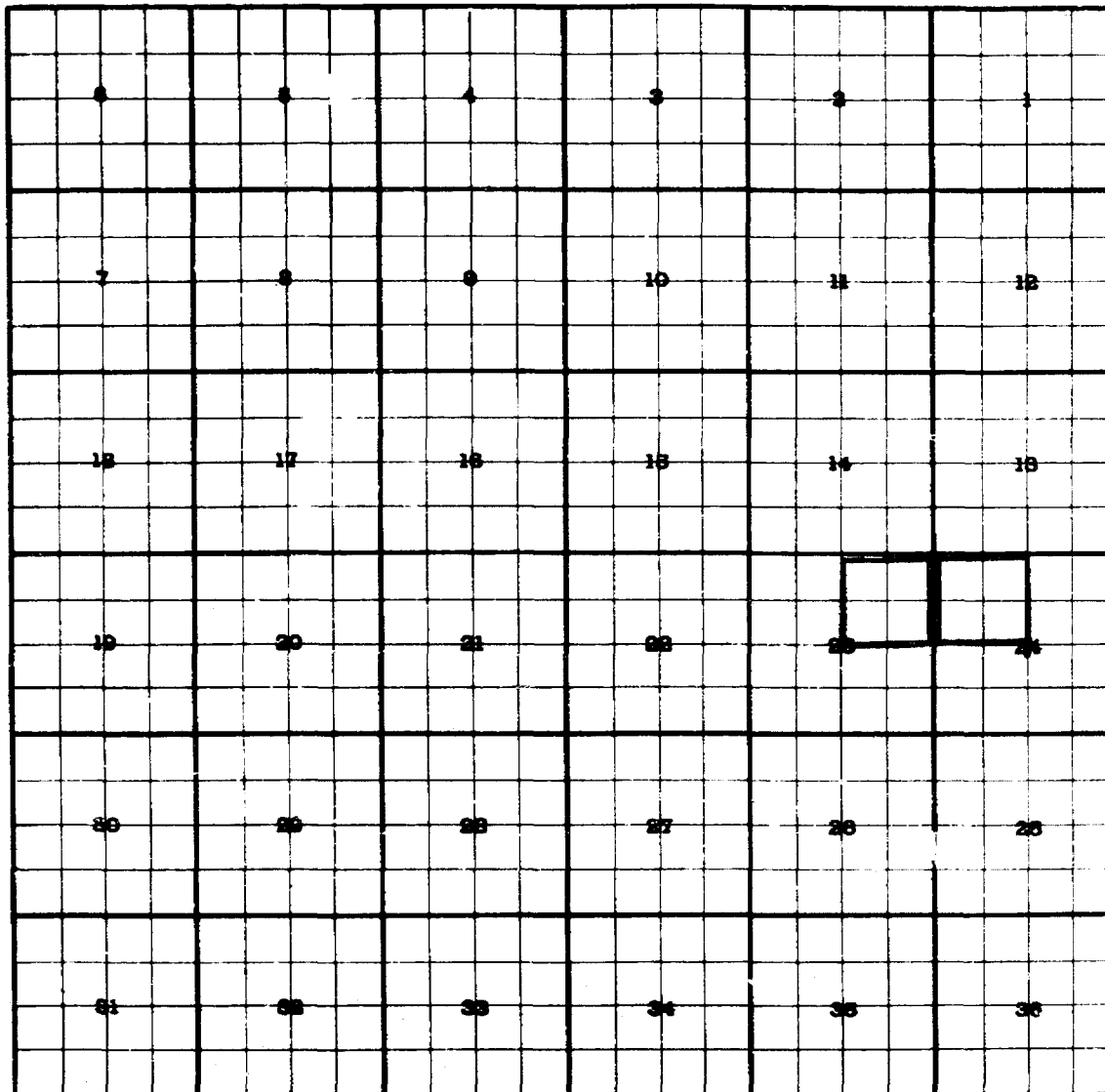
Proposed Extension colored in Green: Section 22: NW/4

Case 1546: (J) Extension of an existing pool

County ROOSEVELT Pool MILNESAND-SAN ANDRES

O-5 San Andres

TOWNSHIP 8 South, RANGE 34 East, NEW MEXICO PRINCIPAL MERIDIAN



Purpose: One completed well capable of producing.

M-H Associates-Leeman #1 Unit A Section 23-8-34.

Comp. in San Andres 8/29/58. Top Perfs. 4610.


Pool boundary colored in Red.

Proposed Extension colored in Green: Section 23: NE/4

Case 1546: (K) Extension of an existing pool

County LEA Pool TURB GAS

TOWNSHIP 22 South, RANGE 38 East, NEW MEXICO PRINCIPAL MERIDIAN



Purpose: One completed well capable of producing

Gulf Oil Corp.-Scarborough Estate #2 in Unit I of Sec. 31-22-38

Comp. in Tubb 2/18/58. Top Perfs. 5983.

Pool boundary colored in Red.

Proposed Extension colored in Green: Section 31: NE 1/4 & NE 1/4 SE 1/4

**BEFORE THE OIL CONSERVATION COMMISSION  
OF THE STATE OF NEW MEXICO**

**IN THE MATTER OF THE HEARING  
CALLED BY THE OIL CONSERVATION  
COMMISSION OF THE STATE OF NEW  
MEXICO FOR THE PURPOSE OF  
CONSIDERING:**

**CASE NO. 1546  
Order No. R-1283**

**THE APPLICATION OF THE OIL  
CONSERVATION COMMISSION UPON  
ITS OWN MOTION FOR AN ORDER  
EXTENDING AND CREATING CERTAIN  
POOLS IN LEA, CHAVES, EDDY, AND  
ROOSEVELT COUNTIES, NEW MEXICO.**

**ORDER OF THE COMMISSION**

**BY THE COMMISSION:**

This cause came on for hearing at 9 o'clock a.m. on November 13, 1958, at Santa Fe, New Mexico, before the Oil Conservation Commission of New Mexico, hereinafter referred to as the "Commission."

NOW, on this 18<sup>th</sup> day of November, 1958, the Commission, a quorum being present, having considered the testimony presented and the exhibits received at said hearing, and being fully advised in the premises,

**FINDS:**

(1) That due public notice having been given as required by law, the Commission has jurisdiction of this cause and the subject matter thereof.

(2) That there is need for the creation of a new pool in Lea County, New Mexico, for the production of gas from the Seven Rivers formation, said pool to bear the designation Laguna-Seven Rivers Gas Pool. Said Laguna-Seven Rivers Gas Pool was discovered by C. W. Trainer, Jordan Well No. 1, located in the SE/4 NE/4 Section 11, Township 20 South, Range 35 East, NMPM. It was completed May 22, 1958. The top of the perforations is at 4104 feet.

(3) That there is need for the creation of a new pool in Lea County, New Mexico, for the production of oil from the Pennsylvanian formation, said pool to bear the designation North Shoe Bar-Pennsylvanian Pool. Said North Shoe Bar-Pennsylvanian Pool was discovered by Sinclair Oil & Gas Co., F. J. Dangle Well No. 1, located in the NE/4 SE/4 Section 15, Township 18 South, Range 35 East, NMPM. It was completed August 16, 1958. The top of the perforations is at 10,934 feet.

-2-

Case No. 1546

Order No. R-1283

(4) That there is need for certain extensions to the Acme Pool in Chaves County, New Mexico, and to the Artesia Pool in Eddy County, New Mexico, and to the Blinbry Gas Pool, the Hare Pool, the Hume-Queen Pool, the Jalmat Gas Pool, the Kennitz-Wolfcamp Pool, and the Tubb Gas Pool all in Lea County, New Mexico, and to the Milnesand-San Andres Pool in Roosevelt County, New Mexico.

IT IS THEREFORE ORDERED:

(a) That a new pool in Lea County, New Mexico, classified as a gas pool for Seven Rivers production, be and the same is hereby created and designated as the Laguna-Seven Rivers Gas Pool, consisting of the following described area:

TOWNSHIP 20 SOUTH, RANGE 35 EAST, NMPM  
Section 11: NE/4

(b) That a new pool in Lea County, New Mexico, classified as an oil pool for Pennsylvanian production, be and the same is hereby created and designated as the North Shoe Bar-Pennsylvanian Pool, consisting of the following described area:

TOWNSHIP 16 SOUTH, RANGE 35 EAST, NMPM  
Section 15: SE/4

(c) That the Acme Pool in Chaves County, New Mexico, as heretofore classified, defined, and described, be and the same is hereby extended to include therein:

TOWNSHIP 8 SOUTH, RANGE 27 EAST, NMPM  
Section 5: N/2

(d) That the Artesia Pool in Eddy County, New Mexico, as heretofore classified, defined, and described, be and the same is hereby extended to include therein:

TOWNSHIP 18 SOUTH, RANGE 23 EAST, NMPM  
Section 23: SE/4

(e) That the Blinbry Gas Pool in Lea County, New Mexico, as heretofore classified, defined, and described, be and the same is hereby extended to include therein:

TOWNSHIP 21 SOUTH, RANGE 37 EAST, NMPM  
Section 19: SE/4  
Section 32: SE/4

(f) That the Hare Pool in Lea County, New Mexico, as heretofore classified, defined, and described, be and the same is hereby extended to include therein:

-3-  
Case No. 1546  
Order No. R-1283

TOWNSHIP 22 SOUTH, RANGE 37 EAST, NMPM  
Section 4: S/2

(g) That the Hume-Queen Pool in Lea County, New Mexico, as heretofore classified, defined, and described, be and the same is hereby extended to include therein:

TOWNSHIP 16 SOUTH, RANGE 34 EAST, NMPM  
Section 8: E/2 NW/4

(h) That the Jalmat Gas Pool in Lea County, New Mexico, as heretofore classified, defined, and described, be and the same is hereby extended to include therein:

TOWNSHIP 22 SOUTH, RANGE 35 EAST, NMPM  
Section 3: SE/4  
Section 10: SE/4

(i) That the Kennitz-Wolfcamp Pool in Lea County, New Mexico, as heretofore classified, defined, and described, be and the same is hereby extended to include therein:

TOWNSHIP 16 SOUTH, RANGE 34 EAST, NMPM  
Section 22: NW/4

(j) That the Milnesand-San Andres Pool in Roosevelt County, New Mexico, as heretofore classified, defined, and described, be and the same is hereby extended to include therein:

TOWNSHIP 8 SOUTH, RANGE 34 EAST, NMPM  
Section 23: NE/4

(k) That the Tubb Gas Pool in Lea County, New Mexico, as heretofore classified, defined, and described, be and the same is hereby extended to include therein:

TOWNSHIP 22 SOUTH, RANGE 38 EAST, NMPM  
Section 31: NE/4 and NE/4 SE/4

IT IS FURTHER ORDERED:

That the effective date of this order and all the creations,



BEFORE THE  
OIL CONSERVATION COMMISSION  
SANTA FE, NEW MEXICO

IN THE MATTER OF:

CASE 1546

TRANSCRIPT OF HEARING

NOVEMBER 13, 1958

DEARNLEY - MEIER & ASSOCIATES  
GENERAL LAW REPORTERS  
ALBUQUERQUE NEW MEXICO  
Phone Chapel 3-6691

BEFORE THE  
OIL CONSERVATION COMMISSION  
SANTA FE, NEW MEXICO  
NOVEMBER 13, 1953

IN THE MATTER OF:

CASE 1546 Southeastern New Mexico nomenclature case calling  
for an order for the creation of new pools and ex-  
tension of existing pools in Lea, Eddy, Chaves, and  
Roosevelt Counties, New Mexico.

(a) Create a new gas pool for Seven Rivers produc-  
tion, designated as the Laguna-Seven Rivers Gas  
Pool, and described as:

TOWNSHIP 20 SOUTH, RANGE 35 EAST, NMPM  
Section 11: NE/4

(b) Create a new oil pool for Pennsylvanian pro-  
duction, designated as the North Shoe Bar-Pennsyl-  
vanian Pool, and described as:

TOWNSHIP 16 SOUTH, RANGE 35 EAST, NMPM  
Section 15: SE/4

(c) Extend the Acme Pool to include:

TOWNSHIP 8 SOUTH, RANGE 27 EAST, NMPM  
Section 5: N/2

(d) Extend the Artesia Pool to include:

TOWNSHIP 13 SOUTH, RANGE 28 EAST, NMPM  
Section 23: SE/4

(e) Extend the Blinebry Gas Pool to include:

TOWNSHIP 21 SOUTH, RANGE 37 EAST, NMPM  
Section 32: SE/4

(f) Extend the Hare Pool to include:

TOWNSHIP 22 SOUTH, RANGE 37 EAST, NMPM  
Section 1: S/2

- (g) Extend the Hume-Queen Pool to include:  
TOWNSHIP 16 SOUTH, RANGE 34 EAST, NMPM  
 Section 8: S/2 NW/4
- (h) Extend the Jalmat Gas Pool to include:  
TOWNSHIP 22 SOUTH, RANGE 35 EAST, NMPM  
 Section 3: SE/4  
 Section 10: SE/4
- (i) Extend the Kemnitz-Wolfcamp Pool to include:  
TOWNSHIP 16 SOUTH, RANGE 34 EAST, NMPM  
 Section 22: NW/4
- (j) Extend the Milnesand-San Andres Pool to include therein:  
TOWNSHIP 8 SOUTH, RANGE 34 EAST, NMPM  
 Section 23: NE/4
- (k) Extend the Tubb Gas Pool to include:  
TOWNSHIP 22 SOUTH, RANGE 38 EAST, NMPM  
 Section 31: NE/4 & NE/4 SE/4

BEFORE:

Mr. A. L. Porter  
 Mr. Edwin L. Mechem  
 Mr. Murray Morgan

T R A N S C R I P T     O F     P R O C E E D I N G S

MR. PORTER: We will take next Case 1546.

MR. PAYNE: Case 1546. Southeastern New Mexico nomenclature case calling for an order for the creation of new pools and extension of existing pools in Lea, Eddy, Chaves, and Roosevelt Counties, New Mexico.

(Witness sworn)

4  
ERIC ENBRECHT,

called as a witness, having been first duly sworn on oath, testified  
as follows:

DIRECT EXAMINATION

BY MR. PAYNE:

Q Will the witness please state his name and position?

A Eric Enbrecht, oil and gas inspector in District No. 1  
for O.C.C.

Q Mr. Enbrecht, in your official capacity with the  
O. C. C., have you had an opportunity to make a study concerning the  
necessity or desirability for the creation of new pools, or the ex-  
tension of existing pools in Lea, Eddy, Chaves, and Roosevelt Coun-  
ties, New Mexico?

A I have.

Q What are your recommendations concerning creation of a  
new gas pool for Seven Rivers production?

A I recommend that the new pool be called Laguna-Seven  
Rivers Gas Pool for the purpose of discovery well-C. W. Trainer-  
Jordan #1 in Unit H of Sec. 11-20-35, completed in the Seven Rivers  
5/22/58. The top of the perforations are 4104.

Q What do you recommend as the vertical limits?

A The Seven Rivers.

Q What do you recommend as the horizontal limits?

A Section 11, NE/4.

Q What are your recommendations concerning the creation

of a new oil pool for Pennsylvanian production?

A I recommend that the new pool be created as advertised, the discovery well being Sinclair Oil & Gas Company, F. J. Danglade #1 in Unit J of Sec. 15-16-35, completed in the Pennsylvanian on 8/16/58. The top of the perforations are 10,954. The Pool's name shall be North Shoe Bar-Pennsylvanian. It will be Section 15 of the SE/4 of Township 16 South, Range 35 East.

Q That's the horizontal limits that you recommend?

A Right.

Q What do you recommend as the vertical limits?

A Would be the Pennsylvanian formation.

Q What are your recommendations concerning extension of the Acme Pool?

A I recommend it be extended, as advertised, because of the one completed well capable of producing in this zone.

Q What are your recommendations concerning extension of the Artesia Pool?

A I recommend the Pool be extended, as advertised, because of one completed well capable of producing.

Q What are your recommendations concerning extension of the Blinebry Gas Pool?

A I recommend it be extended, as advertised, and one part which is unadvertised, which is Section 19, the SE/4 of Township 21, Range 37.

Q For what reason, Mr. Enbrecht?

A Because of two completed wells capable of producing in this zone.

Q What are your recommendations concerning extension of Hare Pool?

A Extend the Hare Pool, as advertised, because of two completed wells capable of producing from this Pool.

Q What are your recommendations concerning extension of Hume-Queen Pool?

A I recommend the Hume-Queen Pool be extended, as advertised, because of one completed well capable of producing from this Pool.

Q What are your recommendations concerning extension of Jalmat Gas Pool?

A I recommend the Jalmat Gas Pool be extended, as advertised, because of two completed wells capable of producing from this Pool.

Q What are your recommendations concerning extension of Kemnitz-Wolfcamp Pool?

A I recommend the Kemnitz-Wolfcamp Pool be extended, as advertised, because of one well capable of producing in this Pool.

Q What are your recommendations concerning extension of Milnesand-San Andres Pool?

A I recommend that the Milnesand-San Andres Pool be extended, as advertised, because of one well capable of producing from that Pool.

Q What are your recommendations concerning extension of Tubb Gas Pool?

A I recommend the Tubb Gas Pool be extended, as advertised, because of one well capable of producing from that Pool.

Q Mr. Enbrecht, have you prepared Exhibits substantiating your recommendations?

A I have.

Q How are they identified?

A They are identified as Case 1546 and alphabetically arranged from (a) through (k) inclusive.

MR. PAYNE: Mr. Chairman, I move for the introduction in evidence of Exhibits (a) through (k) in Case 1546.

MR. PORTER: Without objection, the Exhibits will be admitted. Any questions of the witness? The witness may be excused.

(Witness excused)

MR. PORTER: Nothing further to be offered in this case, we will take it under advisement, and we will go on to Case 1547.

# C E R T I F I C A T E

STATE OF NEW MEXICO )  
COUNTY OF BERNALILLO ) ss

I, J. A. TRUJILLO, Notary Public in and for the County of Bernalillo, State of New Mexico, do hereby certify that the foregoing and attached Transcript of Proceedings before the New Mexico Oil Conservation Commission was reported by me in stenotype and reduced to typewritten transcript by me and/or under my personal supervision, and that the same is a true and correct record to the best of my knowledge, skill and ability.

WITNESS my Hand and Seal, this, the 25<sup>th</sup> day of November  
1958, in the City of Albuquerque, County of Bernalillo, State of  
New Mexico.

Joseph G. Smyth  
Notary Public

My Commission Expires:  
October 5, 1960



DOCKET: REGULAR HEARING NOVEMBER 13, 1958

Oil Conservation Commission 9 a.m. Mabry Hall, State Capitol, Santa Fe, NM

- ALLOWABLE: (1) Consideration of the oil allowable for December, 1958.
- (2) Consideration of the allowable production of gas for December, 1958, for six prorated pools in Lea County, New Mexico, and also presentation of purchasers' nominations for the six-month period beginning January 1, 1959; consideration of the allowable production of gas for seven prorated pools in San Juan and Rio Arriba Counties, New Mexico, for December, 1958.

NEW CASES

CASE 728: Application of El Paso Natural Gas Company for an order extending the vertical limits of the Justis Gas Pool, Lea County, New Mexico. Applicant, in the above-styled cause, seeks an order extending the vertical limits of the Justis Gas Pool in Lea County, New Mexico, to a datum 270 feet below the top of the Glorieta formation. The vertical limits of the Justis Gas Pool, as presently designated, extend from the top of the Glorieta formation to a point 200 feet below the top of said formation.

CASES 1253 & 1254:

In the matter of the hearing ordered to be held by Order No. R-1011 to permit the operators in the Kemnitz-Wolfcamp Pool in Lea County, New Mexico, to appear and show cause why the Special Rules and Regulations set forth in said order should be continued in effect beyond December 31, 1958.

CASE 1544: In the matter of the hearing called on the motion of the Oil Conservation Commission at the request of certain operators in the Gallegos-Gallup Oil Pool in San Juan County, New Mexico, to permit any operator to appear and show cause why any well or wells in the Gallegos-Gallup Oil Pool should be granted an exception to the daily tolerance provisions of Rule 502 I (a) of the Commission Rules and Regulations.

CASE 1545: In the matter of the hearing called on the motion of the Oil Conservation Commission at the request of certain operators in the Verde-Gallup Oil Pool in San Juan County, New Mexico, to permit any operator to appear and show cause why any well or wells in the Verde-Gallup Oil Pool should be granted an exception to the daily tolerance provisions of Rule 502 I (a) of the Commission Rules and Regulations.

CASE 1499: Application of Sinclair Oil & Gas Company for a hearing de novo before the Oil Conservation Commission of New Mexico on its application for a non-standard gas proration unit. Applicant, in the above-styled cause, seeks an order authorizing a 240-acre non-standard gas proration unit in the Tubb Gas Pool comprising the SW/4 and the S/2 SE/4 Section 26, Township 21 South, Range 37 East, Lea County, New Mexico, said unit

CASE 1499 continued:

to be dedicated to applicant's J. R. Cone "A" Well No. 1 located 680 feet from the South and West lines of said Section 26.

CASE 1500: Application of Sinclair Oil & Gas Company for a hearing de novo before the Oil Conservation Commission of New Mexico on its application for a non-standard gas proration unit. Applicant, in the above-styled cause, seeks an order authorizing a 200-acre non-standard gas proration unit in the Blinebry Gas Pool comprising the SW/4 and SW/4 SE/4 Section 26, Township 21 South, Range 37 East, Lea County, New Mexico, said unit to be dedicated to applicant's J. R. Cone "A" Well No. 2 located 1980 feet from the South line and 660 feet from the West line of said Section 26.

CASE 1546: Southeastern New Mexico nomenclature case calling for an order for the creation of new pools and extension of existing pools in Lea, Eddy, Chaves, and Roosevelt Counties, New Mexico.

(a) Create a new gas pool for Seven Rivers production, designated as the Laguna-Seven Rivers Gas Pool, and described as:

TOWNSHIP 20 SOUTH, RANGE 35 EAST, NMPM  
Section 11: NE/4

(b) Create a new oil pool for Pennsylvanian production, designated as the North Shoe Bar-Pennsylvanian Pool, and described as:

TOWNSHIP 16 SOUTH, RANGE 35 EAST, NMPM  
Section 15: SE/4

(c) Extend the Acme Pool to include:

TOWNSHIP 8 SOUTH, RANGE 27 EAST, NMPM  
Section 5: N/2

(d) Extend the Artesia Pool to include:

TOWNSHIP 18 SOUTH, RANGE 28 EAST, NMPM  
Section 23: SE/4

(e) Extend the Blinebry Gas Pool to include:

TOWNSHIP 21 SOUTH, RANGE 37 EAST, NMPM  
Section 32: SE/4

(f) Extend the Hare Pool to include:

TOWNSHIP 22 SOUTH, RANGE 37 EAST, NMPM  
Section 4: S/2

- (g) Extend the Hump-Queen Pool to include:

TOWNSHIP 16 SOUTH, RANGE 34 EAST, NMPM  
Section 8: S/2 NW/4

- (h) Extend the Jalmat Gas Pool to include:

TOWNSHIP 22 SOUTH, RANGE 35 EAST, NMPM  
Section 3: SE/4  
Section 10: SE/4

- (i) Extend the Kemnitz-Wolfcamp Pool to include:

TOWNSHIP 16 SOUTH, RANGE 34 EAST, NMPM  
Section 22: NW/4

- (j) Extend the Milnesand-San Andres Pool to include therein:

TOWNSHIP 8 SOUTH, RANGE 34 EAST, NMPM  
Section 23: NE/4

- (k) Extend the Tubb Gas Pool to include:

TOWNSHIP 22 SOUTH, RANGE 38 EAST, NMPM  
Section 31: NE/4 & NE/4 SE/4

CASE 1547: Northwestern New Mexico nomenclature case calling for an order for the extension of existing pools in Rio Arriba and San Juan Counties, New Mexico.

- (a) Extend the Aztec-Pictured Cliffs Pool to include:

TOWNSHIP 30 NORTH, RANGE 10 WEST, NMPM  
Section 36: W/2

- (b) Extend the South Blanco-Pictured Cliffs Pool to include:

TOWNSHIP 25 NORTH, RANGE 3 WEST, NMPM  
Section 20: S/2  
Section 21: N/2

TOWNSHIP 25 NORTH, RANGE 4 WEST, NMPM  
All of Sections 9, 10 and 11  
Section 14: All  
Section 15: N/2 and SE/4  
Section 16: N/2

- (c) Extend the Tapacito-Pictured Cliffs Pool to include:

TOWNSHIP 25 NORTH, RANGE 3 WEST, NMPM  
Section 14: W/2

- (d) Extend the West Kutz-Pictured Cliffs Pool to include:

TOWNSHIP 29 NORTH, RANGE 13 WEST, NMPM  
Section 20: SE/4  
Section 21: SW/4

- (e) Extend the Angels Peak-Dakota Pool to include:

TOWNSHIP 26 NORTH, RANGE 10 WEST, NMPM  
Section 2: NW/4

TOWNSHIP 27 NORTH, RANGE 10 WEST, NMPM  
Section 35: SW/4

TOWNSHIP 28 NORTH, RANGE 10 WEST, NMPM  
Section 27: W/2  
Section 28: E/2

- (f) Extend the North Los Pinos-Dakota Pool to include:

TOWNSHIP 32 NORTH, RANGE 7 WEST, NMPM  
Section 12: SW/4

- (g) Extend the Horseshoe-Gallup Oil Pool to include:

TOWNSHIP 31 NORTH, RANGE 16 WEST, NMPM  
Section 32: SE/4  
Section 33: SW/4 SW/4

- (h) Extend the Otero-Gallup Oil Pool to include:

TOWNSHIP 25 NORTH, RANGE 5 WEST, NMPM  
Section 32: NW/4 NE/4

- (i) Extend the Verde-Gallup Oil Pool to include:

TOWNSHIP 31 NORTH, RANGE 15 WEST, NMPM  
Section 26: SW/4  
Section 27: SE/4  
Section 35: NW/4

CONTINUED CASES

CASE 1522: Application of Lea County Drip Company, Inc. for the revision of certain of the Commission Statewide Rules and Regulations and for the revision of certain of the Commission forms. Applicant, in the above-styled cause, seeks an order to revise Rules 311, 312, 1116 and 1117 of the Commission Rules and Regulations, to replace the present Commission Form C-117 with two forms to be designated as C-117-A and C-117-B, and to revise Commission Form C-118.

CASE 1526: Northwestern New Mexico nomenclature case calling for an order for the extension of an existing pool in San Juan County, New Mexico.

-5-  
Docket No. 31-58

(h) Extend the Angels Peak-Dakota Pool to include:

TOWNSHIP 26 NORTH, RANGE 10 WEST, NMPM  
Section 2: NW/4

TOWNSHIP 27 NORTH, RANGE 10 WEST, NMPM  
Section 35: SW/4

TOWNSHIP 28 NORTH, RANGE 10 WEST, NMPM  
Section 27: W/2  
Section 28: E/2

ir/

Case No. \_\_\_\_\_ Nomenclature Adv. for November

In the matter of the application of the Oil Conservation Commission of New Mexico upon its own motion for an order for the creation and extension of existing pools in Lea, Eddy, Chaves, and Roosevelt Counties, New Mexico, and giving notice to all persons and parties interested in the subject matter thereof to appear and show cause why such creations and extensions should not be made.

(a) Create a new pool in Lea County, New Mexico classified as a gas pool for Seven Rivers production, designated as the Laguna Seven Rivers Gas Pool, and described as:

Tw. 20 South, Range 35 East,  
Section 11: NE/4

and such other, etc.

(b) Create a new pool in Lea County, New Mexico, classified as an oil pool for Pennsylvanian production, designated as the North Shoe Bar-Pennsylvanian Pool, and described as:

Tw. 16 South, Range 35 East,  
Section 15: SE/4

and such other, etc.

(c) Extend the Acme Pool boundary in Chaves County, New Mexico, to include therein:

Tw. 8 South, Range 27 East,  
Section 5: N/2

and such other, etc.

(d) Extend the Artesia Pool boundary in Eddy County, New Mexico, to include therein:

Tw. 18 South, Range 28 East,  
Section 23: SE/4

and such other, etc.

(e) Extend the Blinebry Gas Pool boundary in Lea, County, New Mexico, to include therein:

Tw. 21 South, Range 37 East,  
Section 32: SE/4

and such other, etc.

(f) Extend the Hare Pool boundary in Lea County, New Mexico, to include therein:

Tw. 22 South, Range 37 East,  
Section 4: S/2

and such other, etc.

(g) Extend the Hume-Queen Pool boundary in Lea County, New Mexico, to include therein:

Twp. 16 South, Range 34 East,  
Section 8: S/2 NW/4

and such other, etc.

(h) Extend the Jalmat Gas Pool boundary in Lea County, New Mexico, to include therein:

Twp. 22 South, Range 35 East,  
Section 3: SE/4  
Section 10: SE/4

and such other, etc.

(i) Extend the Kemnitz-Wolfcamp Pool boundary in Lea County, New Mexico, to include therein:

Twp. 16 South, Range 34 East,  
Section 22: NW/4

and such other, etc.

(j) Extend the Milnesand-San Andres Pool boundary in Roosevelt County, New Mexico, to include therein:

Twp. 8 South, Range 34 East,  
Section 23: NE/4

and such other, etc.

(k) Extend the Tubb Gas Pool boundary in Lea County, New Mexico, to include therein:

Twp. 22 South, Range 38 East,  
Section 31: NE/4 & NE/4 SE/4

and such other, etc.