

Case No.

114

Application, Transcript,  
Small Exhibits, Etc.

# AFFIDAVIT OF PUBLICATION

State of New Mexico,  
County of Lea

I, Robert L. Summers

Of the Hobbs Daily News-Sun, a  
daily newspaper published at Hobbs,  
New Mexico, do solemnly swear that  
the clipping attached hereto was  
published once a week in the regular  
and entire issue of said paper, and  
not in a supplement thereof for a

period of \_\_\_\_\_

One Issue weeks.

beginning with the issue dated \_\_\_\_\_

Nov. 13, 19 47

and ending with the issue dated \_\_\_\_\_

19 47  
Robert L. Summers  
Publisher.

Sworn and subscribed to before me

this 15th. day of \_\_\_\_\_

Nov. 19 47.

Wesley Jones  
Notary Public.

My commission expires \_\_\_\_\_

Jan. 7, 19 51  
(Seal)

This newspaper is duly qualified  
to publish legal notices or ad-  
vertisements within the mean-  
ing of Section 3, Chapter 167,  
Laws of 1937, and payment of  
fees for said publication has  
been made.

## LEGAL NOTICES

### Nov. 10, 1947 NOTICE OF PUBLICATION STATE OF NEW MEXICO OIL CONSERVATION COMMISSION

The Oil Conservation Commis-  
sion of New Mexico, pursuant to  
law, hereby gives public notice of  
the following hearings to be had  
at a special meeting of the Com-  
mission to be held November 25,  
1947, beginning at 10:00 o'clock  
a. m. on said date at Santa Fe,  
New Mexico.

STATE OF NEW MEXICO TO:  
All named parties in the follow-  
ing cases, and notice to the pub-  
lic:

Case No. 114.  
In the matter of the application  
of Kewanee Oil Company for per-  
mission to drill a well on an un-  
orthodox location 1,295 feet from  
the south line and 2,615 feet from  
the east line of the SW 1/4  
SE 1/4 section 27, T.21 S.  
R.32E, N.M.P.M., in the Malja-  
mar Pool, Lea County, New Mex-  
ico.

Case No. 115.  
In the matter of the application  
of Kewanee Oil Company for per-  
mission to convert to a producer  
for the production of oil and gas,  
its Baish "B" I. P. Well No. 30,  
located 2,600 feet from the north  
line and 25 feet from the west  
line (SW 1/4 section 17, T.17S, R.32E,  
N.M.P.M., in the Maljamar Pool,  
Lea County, New Mexico.

Case No. 108.  
In the matter of the application  
of Southern Union Production  
Company for approval of the Hope  
Unit Agreement, Eddy County,  
New Mexico, embracing the fol-  
lowing lands:

Sections 17, 18, 19, 20, 29,  
30, 31, 32 and the S 1/2 and  
NW 1/4 of section 33, T.18  
S. R.24 E. N.M.P.M.; sec-  
tions 4, 5 and 6, T.19 S. R.  
24 E. N.M.P.M.; sections 13,  
14, 15, 22, 23, 24, 25, 26, 27,  
34, 35 and 36, T.19 S. R.23  
E. N.M.P.M.; sections 1, 2  
and 3, T.19 S. R. 23 E.  
N.M.P.M., containing 17,134  
acres, more or less.

Case No. 116.  
In the matter of the application  
of the Oil Conservation Commission upon its own  
motion, upon recommendation of  
the New Mexico Nomenclature  
Committee, for an order deleting  
from the Robinson Pool, Eddy  
County, New Mexico, the E 1/2  
SE 1/4 section 34, T.16 S. R.31  
E. N.M.P.M., and to extend the  
boundary of the Square Lake  
Pool, Eddy County, New Mexico,  
so as to include the E 1/2 section  
34, T.16 S. R.31 E, N.M.P.M.

Given under the seal of the Oil  
Conservation Commission of New  
Mexico, in the name and on the  
behalf of the State of New Mexi-  
co, at Santa Fe this 10th day of  
November, 1947.

STATE OF NEW MEXICO  
BY OIL CONSERVATION COM-  
MISSION OF NEW MEXICO  
R. R. SPURRIER,  
Secretary.

April 10, 1950

C  
O  
P  
Y

P. O. Box 371  
November 12, 1947

Honorable Thomas J. Mabry  
Governor of the State of New Mexico  
Santa Fe, New Mexico

Dear Governor Mabry:

Enclosed you will find Notice of Publication for  
Cases 114, 115, 103 and 116.

Respectfully,

---

C  
O  
P  
Y

P. O. Box 371  
November 12, 1947

Honorable John E. Miles  
Commissioner of Public Lands  
Santa Fe, New Mexico

Dear Governor Miles:

Enclosed you will find Notice of Publication for  
Cases 114, 115, 103 and 116 to be heard at a special  
meeting on November 25, 1947.

Respectfully,

---

C  
O  
P  
Y

P. O. Box 371  
November 10, 1947

Mr. Glenn Staley  
Lea County Operators Committee  
Hobbs, New Mexico

Dear Mr. Staley:

Enclosed you will find Notice of Publication for  
Cases 114, 115, 128, and 116.

Yours very truly,

baw

OSCAR L. BRINT, Attorney

C  
O  
P  
Y

P. O. Box 671  
November 10, 1947

Mr. E. H. Hastings, Attorney  
Kewanee Oil Company  
Tulsa 1, Oklahoma

Dear Sir:

This is to advise you that the two Kewanee Oil Company Cases before the New Mexico Oil Conservation Commission and numbered 117 and 118 will be heard at 10:00 o'clock a.m., November 25, 1947.

The hearing will be held in the Coronado Room of La Fonda Hotel, Santa Fe.

Very truly yours,

baw

GEORGE A. SPAINY, Attorney

C  
O  
P  
Y

P. O. Box 371  
November 10, 1947

THE SANTA FE NEWS  
Santa Fe, New Mexico

RE: Cases 114, 114, 103 and 116 -  
Notice of Publication.

Gentlemen:

Please publish the enclosed notice once, immediately.  
Please proof-read the notice carefully and send a copy of the  
paper carrying such notice.

UPON COMPLETION OF THE PUBLICATION, PLEASE SEND  
PUBLISHER'S AFFIDAVIT IN DUPLICATE.

For payment, please submit statement in duplicate,  
accompanied by voucher executed in duplicate. The necessary  
blanks are enclosed.

Very truly yours,

bpw

GEORGE A. CHAMBERLAIN, Attorney



C  
O  
P  
Y

P. O. Box 871  
November 10, 1947

HOBBS NEWS-SUN  
Hobbs, New Mexico

RE: Cases 114, 115, 108 and 116 -  
Notice of Publication.

Gentlemen:

Please publish the enclosed notice once, immediately.  
Please proof-read the notice carefully and send a copy of the  
paper carrying such notice.

UPON COMPLETION OF THE PUBLICATION, PLEASE SEND  
PUBLISHER'S AFFIDAVIT IN DUPLICATE.

For payment, please submit statement in duplicate,  
accompanied by voucher executed in duplicate. The necessary  
blanks are enclosed.

Very truly yours,

bgw

GEORGE A. GRIMM, Attorney

C  
O  
P  
Y

P. O. Box 871  
November 10, 1947

CARLSBAD CURRENT-ARGUS  
Carlsbad, New Mexico

RE: Cases 114, 115, 108 and 116 -  
Notice of Publication.

Gentlemen:

Please publish the enclosed notice once, immediately.  
Please proof-read the notice carefully and send a copy of the  
paper carrying such notice.

UPON COMPLETION OF THE PUBLICATION, PLEASE SEND  
PUBLISHER'S AFFIDAVIT IN DUPLICATE.

For payment, please submit statement in duplicate,  
accompanied by voucher executed in duplicate. The necessary  
blanks are enclosed.

Very truly yours,

bpm

GEORGE A. GRIMM, Attorney

BEFORE THE  
OIL CONSERVATION COMMISSION  
Santa Fe, New Mexico

"NOTICE OF PUBLICATION  
STATE OF NEW MEXICO  
OIL CONSERVATION COMMISSION

"The Oil Conservation Commission of New Mexico, pursuant to law, hereby gives public notice of the following hearings to be had at a special meeting of the Commission to be held November 25, 1947, beginning at 10:00 o'clock a.m. on said date at Santa Fe, New Mexico.

STATE OF NEW MEXICO TO:

All named parties in the following cases,  
and notice to the public:

CASE NO. 114

"In the matter of the application of Kewanee Oil Company for permission to drill a well on an unorthodox location 1,295 feet from the south line and 2,615 feet from the east line (NW corner SW $\frac{1}{4}$  SE $\frac{1}{4}$ ) section 27, T.17 S, R.32 E, N.M.P.M., in the Maljamar Pool, Lea County, New Mexico.

CASE NO. 115

"In the matter of the application of Kewanee Oil Company for permission to convert to a producer, for the production of oil and gas, its Baish "B" I. P. Well No. 30, located 2,600 feet from the north line and 25 feet from the west line (SW corner SW $\frac{1}{4}$  NW $\frac{1}{4}$ ) section 27, T.17 S, R.32 E, N.M.P.M. in the Maljamar Pool, Lea County, New Mexico.

CASE NO. 108

"In the matter of the application of Southern Union Production Company for approval of the Hope Unit Agreement, Eddy County, New Mexico, embracing the following lands:

Sections 17, 18, 19, 20, 29, 30, 31, 32 and the S $\frac{1}{2}$  and NW $\frac{1}{4}$  of section 33, T. 18 S, R.24 E, N.M.P.M.; sections 4, 5 and 6, T. 19 S, R. 24 E, N.M.P.M.; sections 13, 14, 15, 22, 23, 24, 25, 26, 27, 34, 35 and 36, T.18 S, R.23 E, N.M.P.M.; sections 1, 2 and 3, T.19 S, R.23 E, N.M.P.M., containing 17,134 acres, more or less.

CASE NO. 116

"In the matter of the application of the New Mexico Oil Conservation Commission upon its own motion, upon recommendation of the New Mexico Nomenclature Committee, for an order deleting from the Robinson Pool, Eddy County, New Mexico, the E $\frac{1}{2}$  SE $\frac{1}{4}$  section 34, T.16 S, R.31 E, N.M.P.M., and to extend the boundary of the Square Lake Pool, Eddy County, New Mexico, so as to include the E $\frac{1}{2}$  section 34, T.16 S, R.31 E, N.M.P.M.

"Given under the seal of the Oil Conservation Commission of New Mexico, in the name and on the behalf of the State of New Mexico, at Santa Fe this 10th day of November, 1947.

STATE OF NEW MEXICO

BY OIL CONSERVATION COMMISSION OF NEW MEXICO

S. A. L.

/s/ R. R. Spurrer  
R. R. SPURRER, Secretary

Said meeting was held in the office of the Governor, Santa Fe, New Mexico on November 25, 1947, at 10:00 o'clock a.m.

MEMBERS OF COMMISSION:

Hon. Thomas J. Mabry, Governor, Chairman  
Hon. R. R. Spurrer, Secretary of Oil Conservation Commission, Member  
Hon. George Graham, Attorney and Legal Adviser

R E G I S T E R

<u>NAME</u>	<u>COMPANY</u>	<u>ADDRESS</u>
Forrest Baker	Kewanee Oil Company	Tulsa, Oklahoma
E. H. Hastings, Atty.	Kewanee Oil Company	Tulsa, Oklahoma
D. H. Tucker	El Paso Natural Gas Company	El Paso, Texas
Willis L. Lea, Jr	Southern Union Production Co.	Dallas, Texas
Roy Yarbrough	Oil Conservation Commission	Hobbs, N. M.

Meeting called to order by Governor Mabry:

Docket and Notice of Publication read by George Graham, Attorney.

MR. R. R. SPURRIER:

Gentlemen, in view of the Governor's limited time and the routine character of these cases, I think we will finish this as soon as possible.

CASE NO. 108

By WILLIS LEA:

Gentlemen, my thought was we would just incorporate into the record of this hearing the hearing of July 15, 1947, I think its complete as to verbal testimony and exhibits. If there is no objection I offer that in this hearing.

We would like to have the name changed and correct the description of the real estate.

GOVERNOR MABRY:

This shows the correct description?

MR. LEA: Yes.

MR. SPURRIER:

That is fine.

(Mr. Lea excused from the meeting and requested granted)

CASE NO. 114

MR. SPURRIER:

We will incorporate Case No. 114 and Case No. 115, they are cases of similar nature.

MR. E. H. HASTINGS:

I think we can handle them together. I will give a brief statement as to what we desire in Case No. 114. We consider our application pretty complete as to exactly what we desire.

I will give a brief summary: As you no doubt know, Kewanee Oil Company is a member of the Maljamar Corporation - the Cooperative Repressuring Agreement. In view of the program and project under that program, from time to time the operators have made agreements as to what wells would be used as gas injection wells. The case of issue here, this particular tract of land, the SW/4 SE/4 section 27, township 17 S, range 32 E, Lea County, New Mexico, our Baish "B" 11 well at one time was described as a gas injection well. This well, located in the center of a 40 acre unit, and also under the Maljamar Agreement, the operators agreed that where a gas injection well was on a 40 acre unit the operator was entitled to a competing well on that same 40 acres for production, of oil-gas. This application is for a competing well for Kewanee's Baish "B" 32. Our engineer and assistant production superintendent, Mr. Baker, completed a survey, and thinks best results can be obtained in drilling.

This B-32 is in an unorthodox location in the NW corner of the unit. This is a U.S.G.S. lease, and we have obtained their approval of this well subject to the approval of this Commission - subject to the approval of the unorthodox location. We have also obtained the approval of other operators. No other operators are affected. Our maps as exhibits show Kewanee on these surrounding leases. The maps are attached to the application.

(After being duly sworn, Mr. Forrest Baker testified as follows)

MR. HASTINGS:

Mr. Baker will you please state your name and position with the Kewanee Oil Company?

MR. BAKER:

F. D. Baker, Assistant Production Superintendent - Tulsa, Oklahoma.

Q. Please state to the Commission your educational background and general professional experience.

A. I have an engineering and geological degree from the University of Chicago, and during the past 14 years have been in production work with Kewanee Oil Company.

Q. How long have you been familiar with the Maljamar Area?

A. Since the Company's original purchase in the field - September 1941.

Q. You have read the application?

A. Yes, sir.

Q. And the allegations made on there are true and correct?

A. Yes, sir.

Q. Will you please state your opinion as to what is the most desirable location for the competing well on this 40 acre unit?

A. From a production and operating standpoint in the Maljamar reservoir this well has been referred to as our Baish "B" 11, has been on gas injection since April, 1942. As a result approximately 300 mcf of gas has been produced during this period. We feel in selecting a location for a producing oil and gas well on this same 40 acre unit it would be extremely desirable to put such a well as far distant from our present injection well as possible, for, no doubt, a gas vein of considerable size has formed surrounding this gas injection well and should an oil well be drilled too close to this area at this time it could very easily result in an untimely channel.

Q. Also gives a more uniform path, and with the well located there?

A. It is the location as requested - it would practically be a five spot to 160 acre tract.

GOVERNOR MABRY:

That is enough for the record.

CASE NO. 115

MR. HASTINGS:

We made our application pretty complete on both this and the preceding case, with our maps and notice of intention. I had to do that for the U.S.G.S. Our maps show all the drainage equities.

Kewanee Oil Company is part of the Maljamar Repressuring Agreement, and in 1942 its Baish Well No. 9, located in the center of SW/4 NW/4 section 27, township 17S, range 32E, Lea County, New Mexico, in the Maljamar field was converted to a gas injection well and this well was designated as I.P. 9. This well has been used for gas injection service ever since that date, I believe late in October 1946 they shut down in order to permit the laying of the new injection system and enlargement of their injection plant, used in connection with the injection project. We have in our application how much gas has gone into the injection well. We have a complete history of each well in the application.

In November 1946 the Maljamar Cooperative Repressuring Agreement - the operators agreed to drill certain injection wells and this plan was approved by the U. S. G. S. in July of 1946. Under this program Kewanee started its I.P. 30 and this well it was completed January 30, 1947 at a total depth of 4088 feet, and 140 barrels per day, and our test without shutting from the drilling of this well, the information obtained disclosed that this Baish "B" 30 would be of great value as a producing well and that the Baish "B" 9, which is located in the center of the 40 acre unit, would be better to continue as an injection well. Therefore, Kewanee, joined by the Operators' Committee of the Maljamar Repressuring Agreement filed an amendment with the U. S. G. S. for permission to convert this input well into a producer. The original plan provided that any well drilled as an input well could not be used as a producer, so we made application and obtained approval and they ordered our application to be approved subject to approval by this body, and the resulting unorthodox location of this B-I.P. - 30, located in the SW corner of the 40 acre unit.

GOVERNOR MABRY:

You might ask Mr. Baker a few questions.

MR. HASTINGS:

Mr. Baker will you please state whether the facts in Kewanee's application are substantially true and correct?

MR. BAKER:

They are.

Q. I might also call attention of the Commission a letter we have attached as an exhibit, from the U. S. G. S., which summarizes the well history.

MR. SPURRIER:

That is fine.

(Letter made part of the record)

CASE NO. 116

MR. SPURRIER:

According to the rules and regulations of the Commission, the Commission may approve Nomenclature Committee recommendations and therefore set up the boundary of any pools or extend the boundary of old pools; but they may not delete any part of any pool except in open hearing.

This hearing has been properly advertised by the Commission and letters to Committee Operators. In other words, the oil industry had 30 days to act upon this before it was ever published. Therefore, there being no objections to this deletion of the Robinson Pool and the subsequent addition to the Square Lakes Pool, the Commission can accept the Nomenclature recommendations and pass it as such.

GOVERNOR MABRY:

No protest or objections?

MR. SPURRIER:

None.

GOVERNOR MABRY:

Then it will be approved, and all other applications are approved.

MR. SPURRIER:

There will be another public hearing before the Commission on January 15, 1948.

A D J O U R N E D

BEFORE THE OIL CONSERVATION COMMISSION OF THE  
STATE OF NEW MEXICO

IN THE MATTER OF THE HEARING CALLED  
BY THE OIL CONSERVATION COMMISSION  
OF THE STATE OF NEW MEXICO FOR THE  
PURPOSE OF CONSIDERING:

CASE NO. 114

ORDER NO. 735

IN THE MATTER OF THE APPLICATION  
OF KEWANEE OIL COMPANY FOR PERMIS-  
SION TO DRILL A WELL ON AN UNORTHODOX  
LOCATION 1,295 FEET FROM THE SOUTH  
LINE AND 2,615 FEET FROM THE EAST  
LINE (NW corner SW $\frac{1}{4}$ SE $\frac{1}{4}$ ) SECTION 27,  
TOWNSHIP 17 SOUTH, RANGE 32 EAST,  
N.M.P.M. IN THE MALJANAR POOL, LEA  
COUNTY, NEW MEXICO.

ORDER OF THE COMMISSION

BY THE COMMISSION:

This matter came on regularly for hearing at 10:00 o'clock A.M., on  
November 25, 1947, at Santa Fe, New Mexico, before the Oil Conservation Com-  
mission of New Mexico hereinafter referred to as the "Commission."

NOW, on this 25th day of November, 1947, the Commission having before it  
for consideration the testimony adduced at the hearing of said cause and being  
fully advised in the premises:

1. That due public notice having been given, the Commission has juris-  
diction of the subject matter hereof.

2. That the petitioner is the owner of an oil and gas lease located on  
United States Government leased lands designated as Las Cruces Lease 057210,  
and which lease includes with other lands, the SW $\frac{1}{4}$ SE $\frac{1}{4}$  of Section 27, Township  
17 South, Range 32 East, Lea County, New Mexico;

3. That petitioner's only well located in the center of the above des-  
cribed tract of land is a gas injection well used for injection service for  
the Maljanar Cooperative Repressuring Agreement, said well being designated  
as Kewanee's Baish "B" 11 I.P.

4. That while the land described in the caption of petitioner's appli-  
cation, refers to Township 21 South, but the body instruments, and attached  
exhibits correctly refer to and describe the Township as 17 South, Range 32  
East and the fixation of the location as being in the Maljanar Pool is deemed  
sufficient for the purpose of this order in absence of objection.

5. That further, under the terms of the aforesaid Maljanar Cooperative  
Repressuring Agreement, operators of leases on tracts of lands upon which gas  
injection wells are located such as Kewanee's Baish "B" 11 I.P. are entitled  
to a compensating well for the production of oil and gas;

6. That no other lease operators are effected by the unorthodox well  
location under consideration as the petitioner is the owner of all 40-acre  
units adjoining and surrounding the above described tract of land.

7. That to procure the greatest ultimate recovery from the 40-acre  
tract under consideration herein, it is necessary that the compensating well  
on the above described tract be drilled on the unorthodox location.

IT IS HEREBY ORDERED that Kewanee Oil Company, petitioner herein is  
granted an unorthodox location for a compensating well for the production of  
oil and gas to be located in the Northwest corner of the SW $\frac{1}{4}$ SE $\frac{1}{4}$  of Section 27,



Township 17 South, Range 32 East, N.M.P.M. in the Maljamar Pool, Lea County, New Mexico, and more particularly described by footage as 1,295 feet from the south line and 2,615 feet from the east line of said Section 27.

IT IS THE FURTHER ORDER OF THE COMMISSION that in the event said well is a producer that the production therefrom shall not exceed the unit allowable now or which hereafter may be fixed by the Commission for the Maljamar Pool.

DONE at Santa Fe, New Mexico on the day and year hereinbefore designated.

STATE OF NEW MEXICO  
OIL CONSERVATION COMMISSION


*Thomas J. Mabry*  
Thomas J. Mabry, CHAIRMAN

*John E. Miles*  
John E. Miles, MEMBER

*R. R. Spurrier*  
R. R. Spurrier, SECRETARY

# KEWANEE OIL COMPANY

1004-14 KENNEDY BUILDING



J. B. STEELE,  
SUPERINTENDENT.

TULSA 1, OKLAHOMA, October 13, 1947

State of New Mexico  
Oil Conservation Commission  
P. O. Box 871  
Santa Fe, New Mexico

Attention: Mr. R. R. Spurrier

Gentlemen:

There is enclosed herewith, in triplicate, application of Kewanee Oil Company for permission to drill its Baish "B" well #32 on an unorthodox location in the NWC SW $\frac{1}{4}$  SE $\frac{1}{4}$ , Section 27-21S-32E, Lea County, New Mexico.

It would be appreciated if you would wire us, collect, the date this matter will be set for hearing.

Further, it would be appreciated if you would advise us if the Conservation Commission has passed on a similar situation, or, if there is no previous precedent, please advise whether the Commission has made any expression as to unorthodox well locations where a gas injection project is involved, as is the situation in connection with our application.

Yours very truly,

*E. H. Hastings*  
E. H. Hastings, Attorney

EHH:OM

BEFORE THE OIL CONSERVATION COMMISSION  
OF THE STATE OF NEW MEXICO

IN THE MATTER OF THE APPLICATION OF KEWANEE OIL  
COMPANY FOR PERMISSION TO DRILL WELL BAISH "B"  
NO. 32 ON AN UNORTHODOX LOCATION IN THE NW CORNER  
SW/4 SE/4, SECTION 27, TOWNSHIP 21 SOUTH, RANGE 32  
EAST, LEA COUNTY, NEW MEXICO.

CASE NO. \_\_\_\_\_

A P P L I C A T I O N

Comes now Kewanee Oil Company, a Delaware Corporation, duly licensed to transact business in the State of New Mexico, and would respectfully show to the Commission:

1. That it is engaged in the oil producing business and owns and operates producing oil and gas leases in the State of New Mexico, among which are its lease properties in what is known as the Maljamar Oil Field of Lea County, New Mexico, including a lease on the tract of land on which it desires to drill its Baish "B" well #32, in the NWC of SW/4 SE/4, Section 27-21S-32E, Lea County, New Mexico, the exact location of which is shown on a surveyors plat attached hereto as "Exhibit A".

2. Applicant herein states that in connection with the operation of its lease properties in the aforesaid oil field on the 23rd day of April, 1945, it entered into an agreement and program with other operators of the Maljamar Oil Field for the purpose of a cooperative gas injection project. That under the agreement known as the Maljamar Cooperative Repressuring Agreement, and supplements thereto, its original Baish "B" well #11, now designated #2 I.P. (located in the center of a 40-acre unit subdivision, and being the SW/4 SE/4 of Section 27) was designated, has been and is now being used for gas injection service. That further, under the terms of the aforesaid Maljamar Cooperative Repressuring Agreement, it was agreed that owners and operators of tracts of land upon which gas injection wells were located, such as Kewanee's Baish "B" well #11, now #2 I.P. well, should have the right to drill an additional compensating well for oil and gas in the 40-acre unit if permission to do so could be obtained so that such operators could have a producing well on each 40-acre legal subdivision, in addition to the well being used as a gas injection well.

3. Applicant states that because of its use of its original Baish

"B" well #11, now I.P. #2, located in the center of the said 40-acre sub-division, as a gas input well, it is necessary that its compensating well, the proposed Baish "B" well #32 be drilled on the unorthodox location as shown by the surveyors plat attached hereto as "Exhibit A".

4. Applicant further states that approval has been obtained from the United States Geological Survey, Department of Interior, for the drilling of the proposed Baish "B" well #32, subject to approval of the unorthodox well location by the New Mexico Oil Conservation Commission. Applicant further states, for the information of the Conservation Commission, that the proposed well is to be located on United States Government leased land which the United States Department of Interior, Geological Survey, has designated as Las Cruces Lease 057210; that the said well is to be located 1295' from the south line and 2615' from the east line of Section 27, in the SE/4 of Section 27-17S-32E, Maljamar Field, Lea County, New Mexico; elevation above sea level 3935.5'; and that in connection with details of work, the well is to be drilled from surface to pay horizon at approximately 4050' with cable tools. That the 8 $\frac{1}{4}$ " casing will be set at approximately 1025' and cemented with 50 sacks, and 7" O.D. casing will be set in the line at approximately 3700' and cemented with 200 sacks of cement.

5. Applicant further states that no other lease operators are affected by the unorthodox location which fact is reflected by the plat covering the Maljamar Cooperative Repressuring Area attached hereto as "Exhibit B".

WHEREFORE, applicant prays that the Commission sets a date for a hearing on this application and upon hearing hereon, if proper showing is made, enter its order approving the drilling of the proposed well No. 32 Baish "B", on the unorthodox location as aforesaid.

Respectfully submitted,

KEWANEE OIL COMPANY

By J. B. Steele  
Superintendent

STATE OF OKLAHOMA)  
COUNTY OF TELLA ) ss.

I, J. B. STEELE, being first duly sworn upon oath, state: I am Superintendent of Kewanee Oil Company, a corporation; and I have read and understand the contents of the foregoing application and the facts therein alleged are true and correct.

SUBSCRIBED AND SWORN TO before me this 10 day of October, A.D. 1917.

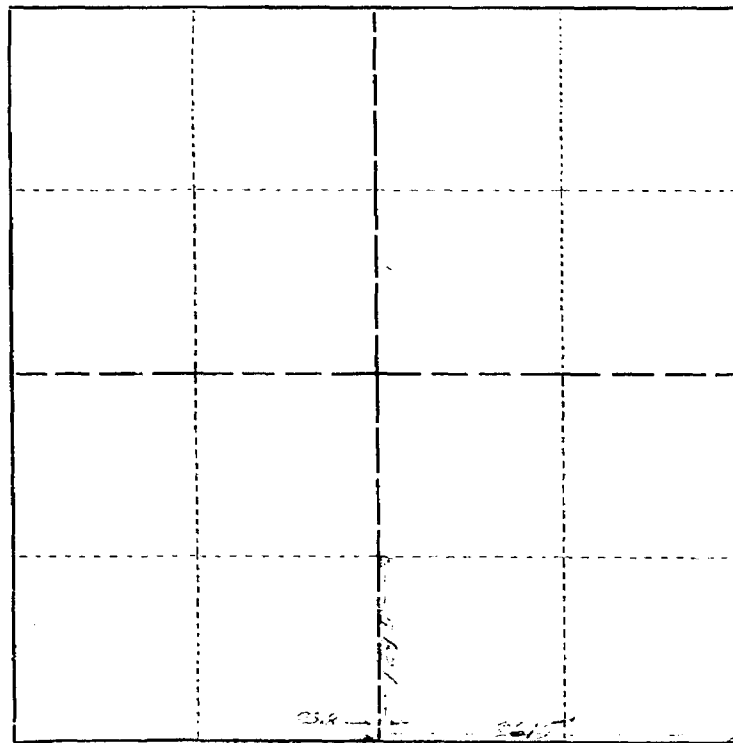
My commission expires:

Dec. 15, 1918

J. B. Steele  
Notary Public

KEMANEE OIL CO.

Company BAISH B-32  
 Lease 27 17 32 Well No. \_\_\_\_\_  
 Sec. 1295 fr. S.L. & S., R. E., N.M.P.M.  
2615 fr. K.L.  
 Location Lea  
 County (chained distances) New Mexico



This is to certify that the above plat was prepared from field notes of actual surveys made by me or under my supervision and that the same are true and correct to the best of my knowledge and belief.

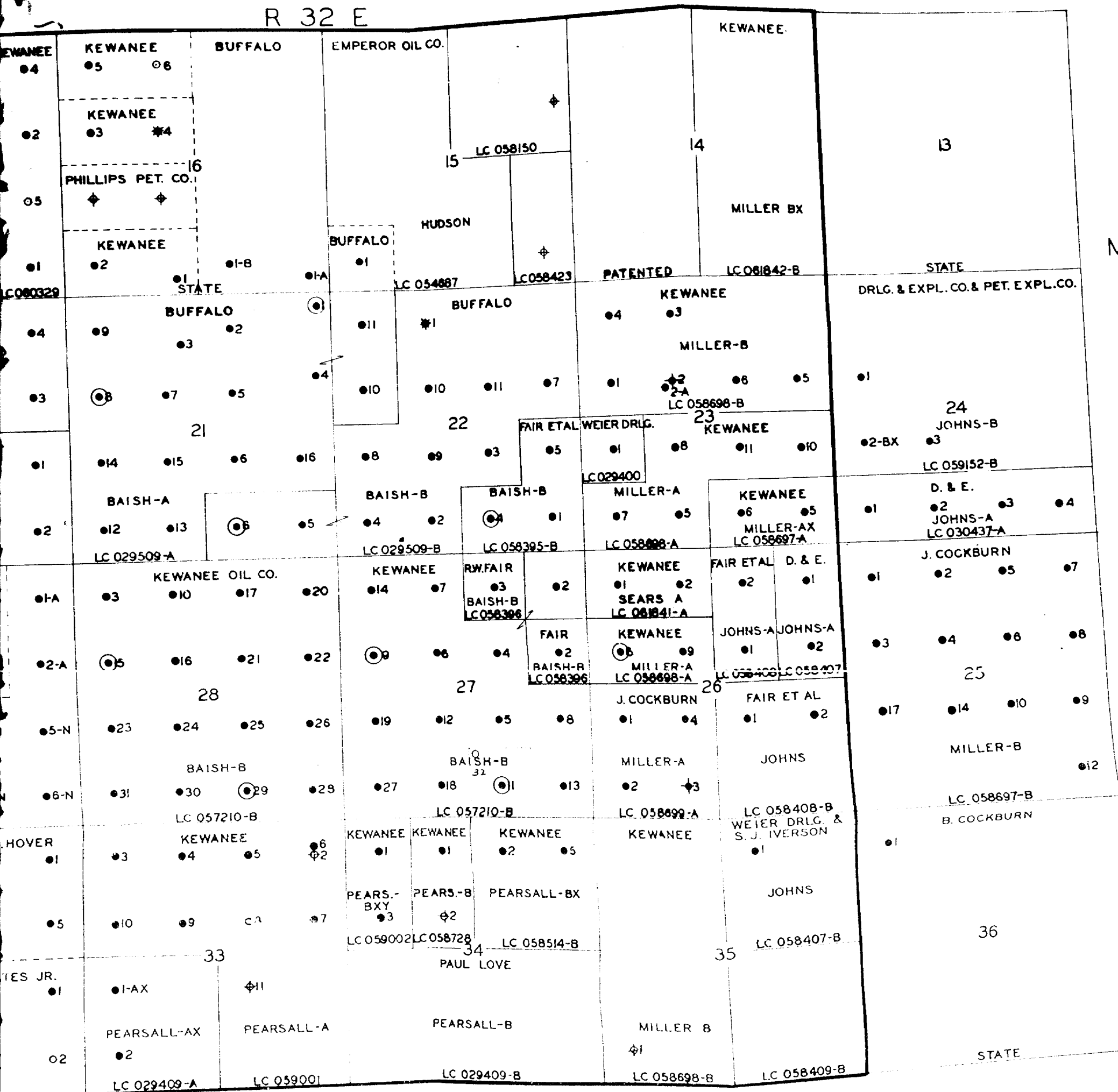
Seal: Registered Professional  
Engineer and Land Surveyor.  
 Artesia, New Mexico  
 Sept. 26 47

Surveyed \_\_\_\_\_, 19\_\_\_\_

Elevation 3935.5 ft

T 17 S	KEWANEE	BUFFALO			BUFFALO			KEWANEE	KEW
								●4	●5
								●2	KEW ●3
			18				17	05	PHILLIP
			MITCHELL-B				MITCHELL-B		KE ●2
	●3				●17	●18		●1	
	LC060329		LC 029405-B			LC 029405-B		LC060329	
			BUFFALO	●15	●18	●17	●18	●4	●9
	●5								
			MITCHELL-A				MITCHELL-A		●8
	●12	●11	●10	●9	●8	●7	●6	●3	
			LC029405-A				LC029405-A		
			19				20		
			BUFFALO				BUFFALO		●14
	●15	●13	●11	●9	●7	●5	●3	●1	
			MITCHELL-B				MITCHELL-B		B
	●16	●14	●2	●10	●8	●6	●4	●2	●12
			LC 029405-B				LC 029405-B		LC
		CARPER DRLG. CO.	WOODS		CARPER DRLG. CO.	WOODS			●3
	●3-R	●4-R	●1-B	●1-B	●2-N	●1-N	●1-A	●1-A	
			●2-B	●2-B	●4-N	●3-N	●2-A	●2-A	●8
			30				29		
			●2-R	●1-R	●4-A	●3-A	●7-N	●5-N	●7
			SIMON				SIMON		
					●5-A	●6-A	●8-N	●6-N	●
			LC 029410				LC 029410		
			CARPER DRLG. CO.			KERSEY & WALLINGFORD	A.H. HOVER		●
					●3	●1	●2	●1	
							●4	●5	●
			31				32		
	GEO. TURNER	CARPER	SPENCER				MARTIN YATES JR.		●
							●3	●1	
			SIMON						PE
							02		●
			LC 058020	LC 029410		STATE			L

R 32 E



MALJAMAR  
REPRESSU  
LEA COUNT  
SCALE: 12

LC 012345 LAS CRUC  
LEASE NU  
OIL WELL  
GAS WELL  
DRY HOLE  
GAS INPU  
AREA BO

EMPEROR OIL CO.				KEWANEE.			
15		LC 058150		14		13	
BUFFALO		HUDSON		MILLER BX			
LC 054887		LC 058423		PATENTED		LC 061842-B	
●1		♦				STATE	
●11		BUFFALO		KEWANEE		DRLG. & EXPL. CO. & PET. EXPL. CO.	
●10		●10 ●11 ●7		●4 ●3			
				MILLER-B			
22		FAIR ETAL		WEIER DRLG.		24	
●8 ●9 ●3 ●5		●1 ●8 ●11 ●10		KEWANEE		JOHNS-B	
BAISH-B		BAISH-B		LC 058698-B		●2-BX ●3	
●4 ●2		●4 ●1		LC 058698-B		LC 059152-B	
LC 029509-B		LC 058395-B		MILLER-A		D. & E.	
KEWANEE		RW. FAIR		KEWANEE		●1 ●2 ●3 ●4	
●14 ●7		●3 ●2		●6 ●5		JOHNS-A	
BAISH-B		BAISH-B		MILLER-AX		LC 030437-A	
LC 058396		LC 058396		LC 058697-A			
●9 ●6 ●4		FAIR		FAIR ETAL		J. COCKBURN	
27		●2		●2 ●1		●1 ●2 ●5 ●7	
●19 ●12 ●5 ●8		BAISH-B		JOHNS-A		●3 ●4 ●5 ●8	
BAISH-B		BAISH-B		JOHNS-A		25	
●27 ●18 ●1 ●13		●2 ●1		J. COCKBURN		●17 ●14 ●10 ●9	
LC 057210-B		LC 058699-A		FAIR ET AL		MILLER-B	
KEWANEE		KEWANEE		JOHNS		●12	
●1 ●1		●2 ●5		LC 058408-B		LC 058697-B	
PEARS.-		PEARS.-		WEIER DRLG. & S. J. IVERSON		B. COCKBURN	
BX		BX		●1			
●3 ●2		PEARSALL-BX		JOHNS			
LC 058002		LC 058728		LC 058407-B		36	
34		LC 058514-B		35			
PAUL LOVE				LC 058409-B		STATE	
PEARSALL-B		MILLER B					
LC 029409-B		●1					
		LC 058698-B					

LEA COUNTY NEW MEXICO

SCALE: 1" EQUALS 2000'

### LEGEND

LC012345 LAS CRUCES U.S.A. PERMIT OR -

LEASE NUMBER

● OIL WELLS

**\* GAS WELLS**

◆ DRY HOLES

① GAS INPUT WELLS

### AREA BOUNDARY

APRIL 1944

JRW