

Case No.

1723

Application, Transcript,
Small Exhibits, Etc.

CASE 1723:(a)CREATION OF AN OIL POOL.

County LEA Pool BRONCO-MISSISSIPPIAN

TOWNSHIP 13 South, RANGE 38 East, NEW MEXICO PRINCIPAL MERIDIAN

	6	5	4	3	2	1
7	8	9	10	11	12	
13	14	15	16	17	18	
19	20	21	22	23	24	
25	26	27	28	29	30	
31	32	33	34	35	36	

Discovery Well: Amerada Petroleum Corporation - L. W. Ward #2 in Unit I
of Section 11-T13S-R38E. Completed in Mississippian
May 7, 1959. Top of perforations is at 10,939'.

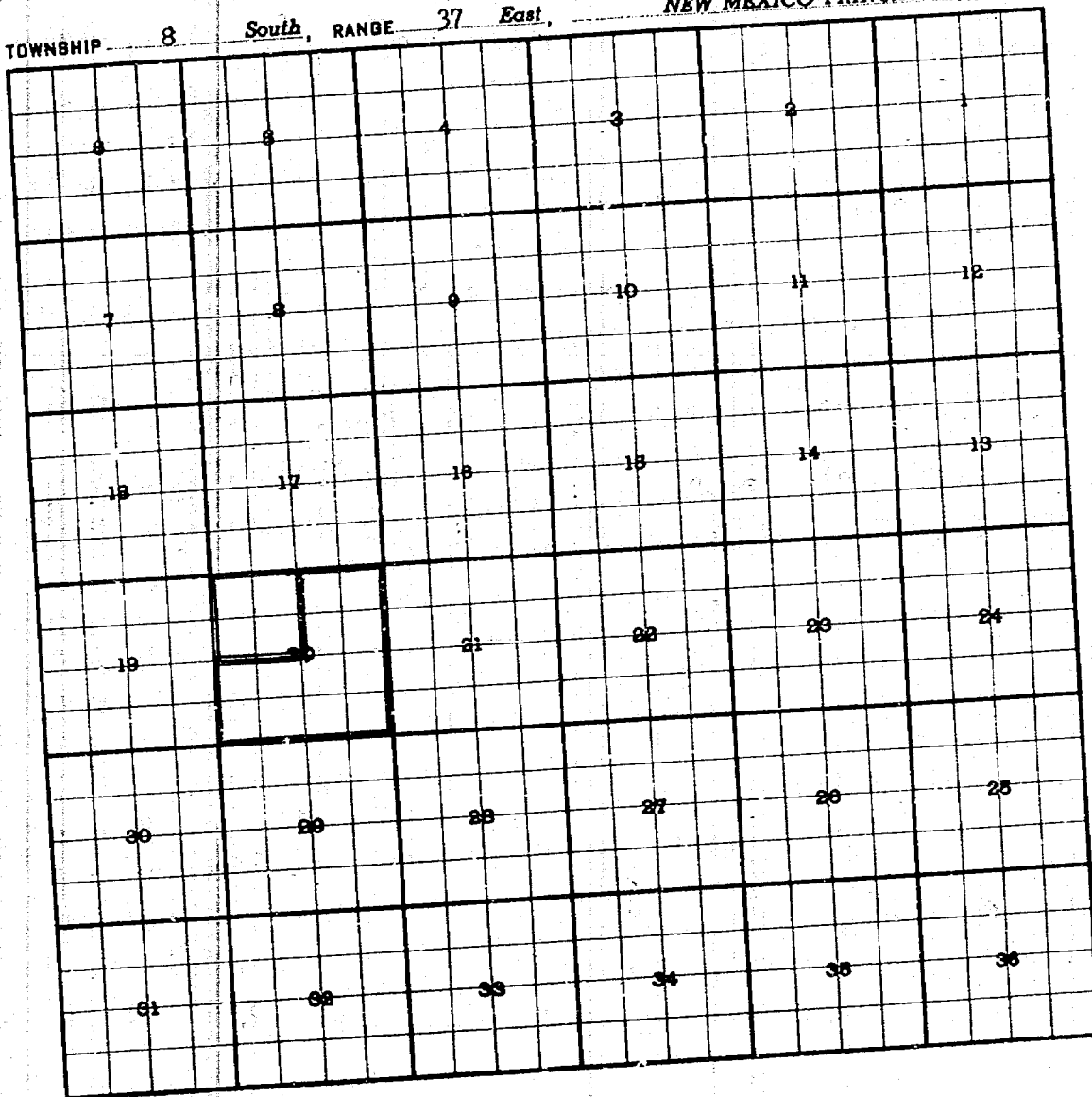
Purpose: One completed oil well capable of producing.

Proposed pool boundary colored in red: Section 11. SE 1/4.

CASE 1723: (b) EXTENSION OF AN EXISTING OIL POOL.

County ROOSEVELT Pool BLUITT-PENNSYLVANIAN


TOWNSHIP 8 South, RANGE 37 East, NEW MEXICO PRINCIPAL MERIDIAN



Purpose: Two (2) completed oil wells capable of producing.
The Ohio Oil Company - Federal Silver A #1 in Unit J of Section 20,
T8S-R37E. Completed in Bough "C" (Penn) April 27, 1959.
Top of perforations 9493'.
The Ohio Oil Company - Federal McGrail #3 in Unit H of Section 20-
T8S-R37E. Completed in Bough (Penn) June 2, 1959.
Top of perforations 9466'.
Pool boundary colored in red.
Proposed extension colored in green. Section 20: S/2 & NE/4

CASE 1723: (c) EXTENSION OF AN EXISTING OIL POOL.

County CHAVES Pool CAPROCK-QUEEN



Purpose: Three (3) completed oil wells capable of producing.

Morris R. Antweil - Yates Federal "B" #3 in Unit G of 29-14-31.

Completed in Queen May 23, 1959. Top of perforations 2858'.

John H. Trigg - Federal Trigg #22-4 in Unit K of 4-14-31.

Completed in Queen May 25, 1959. Top of perforations 2762'.

John H. Trigg - Federal Trigg #30-4 in Unit L of 4-14-31.

Completed in Queen June 3, 1959. Top of perforations 2730'.

Pool boundary colored in red.

Proposed extensions colored in green. Section 29: W/2 NE/4

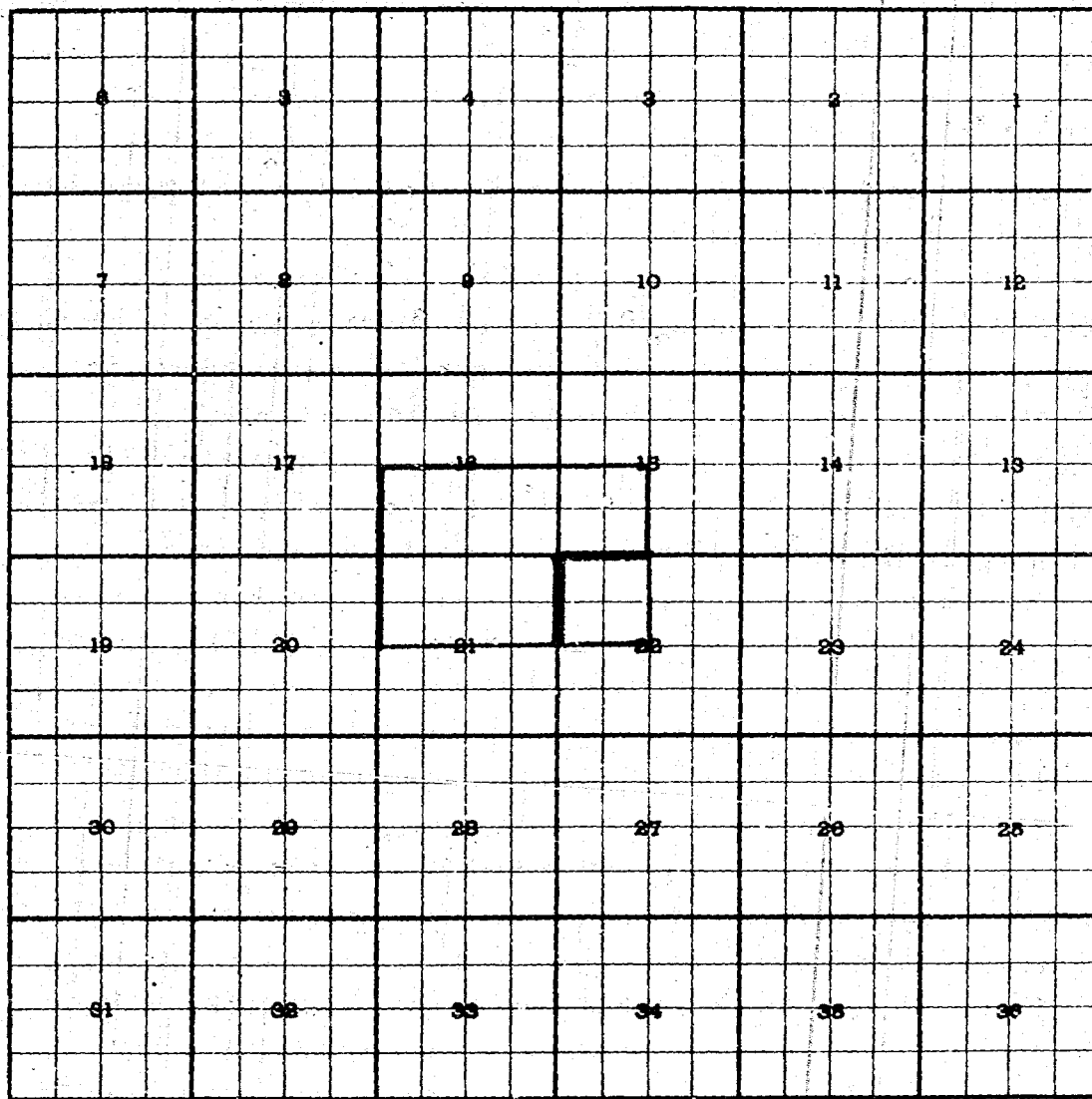
ADDITION

Section 4: SW/4

CASE 1723: (d) EXTENSION OF AN EXISTING OIL POOL.

County CHAVES Pool COYOTE-QUEEN

TOWNSHIP 11 South, RANGE 27 East, NEW MEXICO PRINCIPAL MERIDIAN



Purpose: One completed oil well capable of producing.

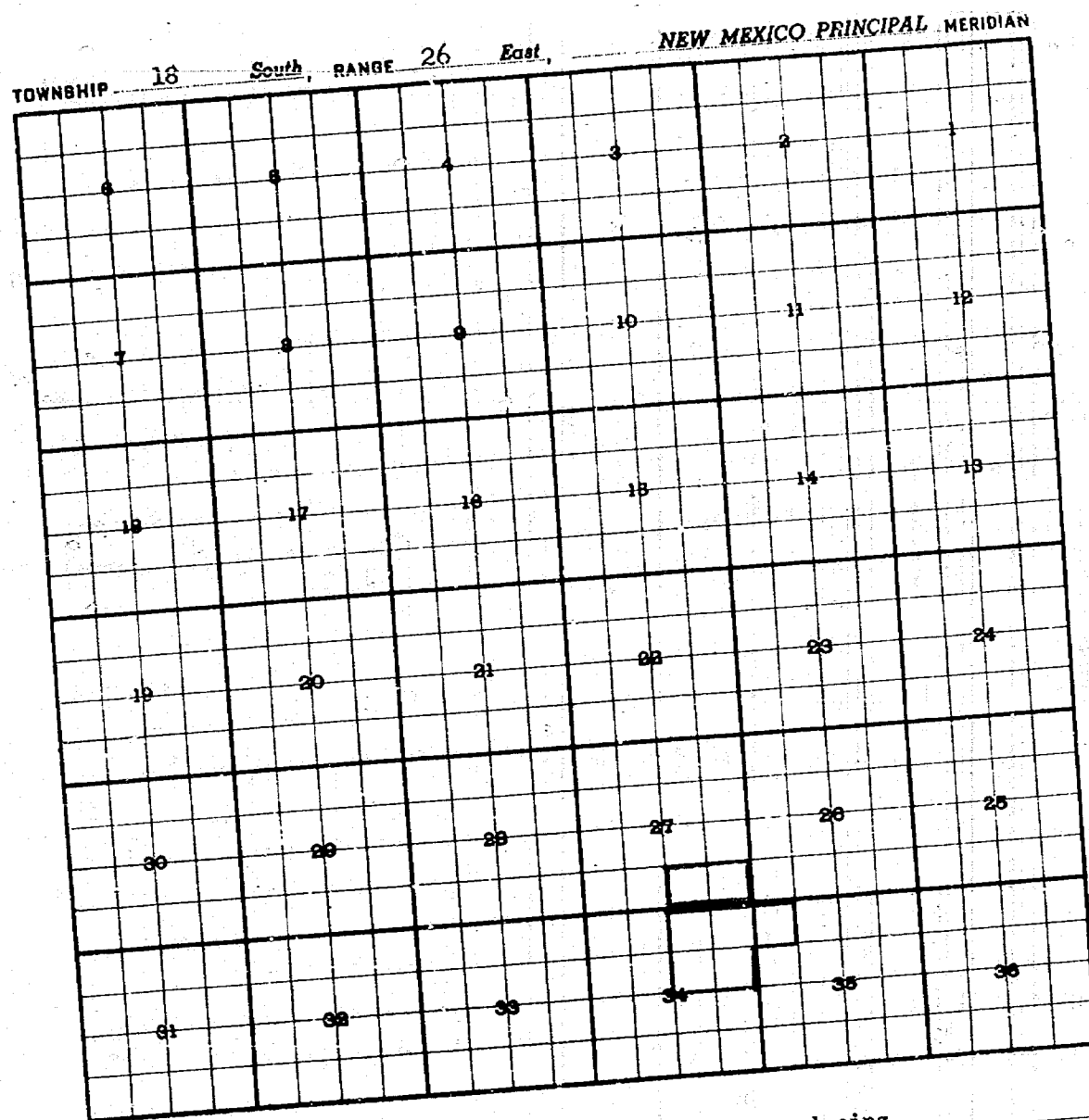
Hanson, Waters, & Williamson - Pan American State A #1 in Unit D
of Section 22-T11S-R27E. Completed in Queen May 2, 1959.
Top of perforations 889'.

Pool boundary colored in red.

Proposed extension colored in green. Section 22: $\frac{MM}{14}$

CASE 1723: (e) EXTENSION OF AN EXISTING OIL POOL.

County EDDY Pool DAYTON-ABO



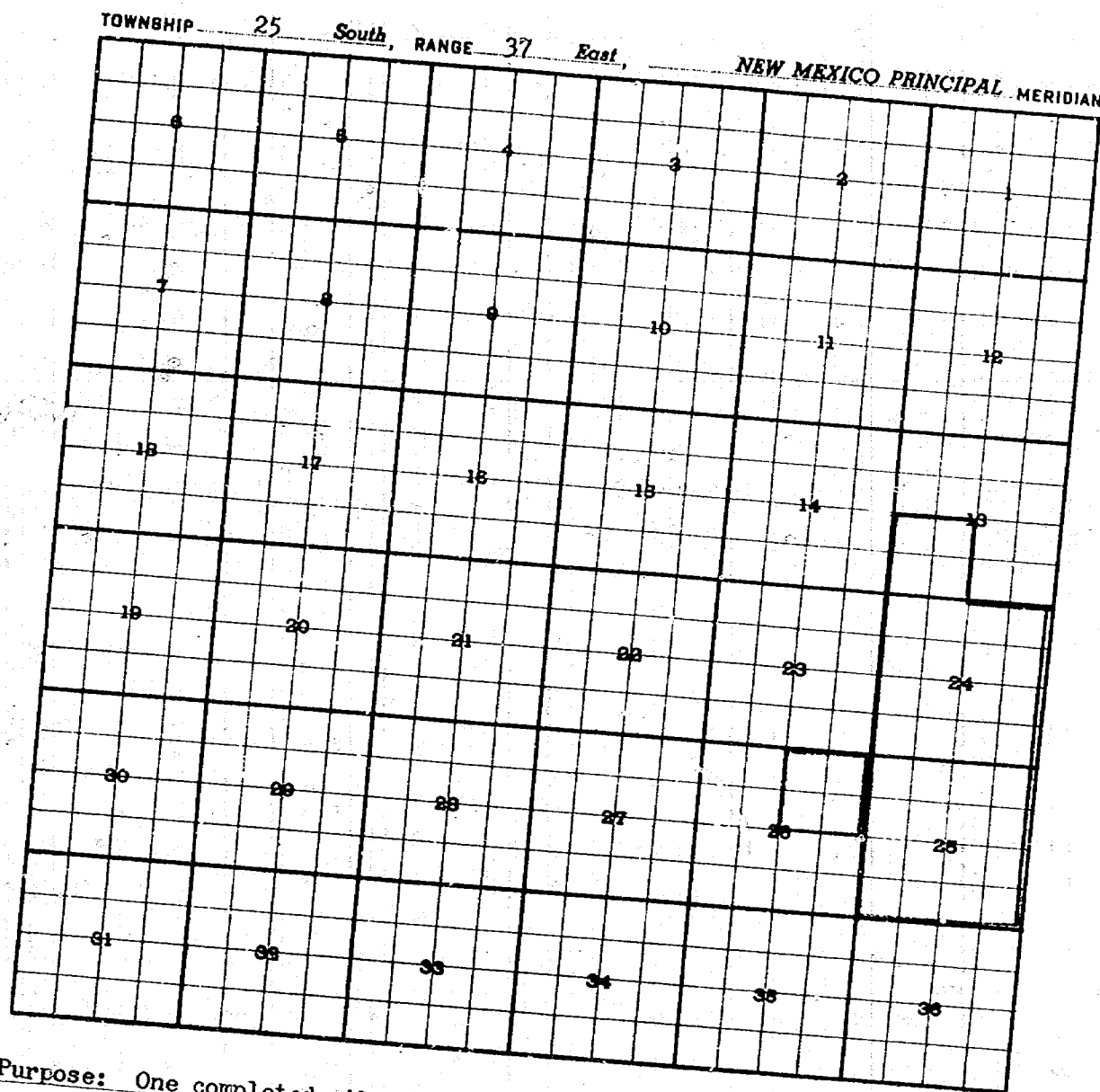
Purpose: One (1) completed oil well capable of producing.
E. P. Campbell - Kleeman #1-A in Unit P of Section 27-T18S-R26E.
Completed in Abo March 31, 1959. Top of perforations 5302'.

Pool boundary colored in red.

Proposed extension colored in green. Section 27: S/2 SE/4

CASE 1723: (f) EXTENSION OF AN EXISTING OIL POOL.

County LEA Pool JUSTIS-DRINKARD



Purpose: One completed oil well capable of producing.

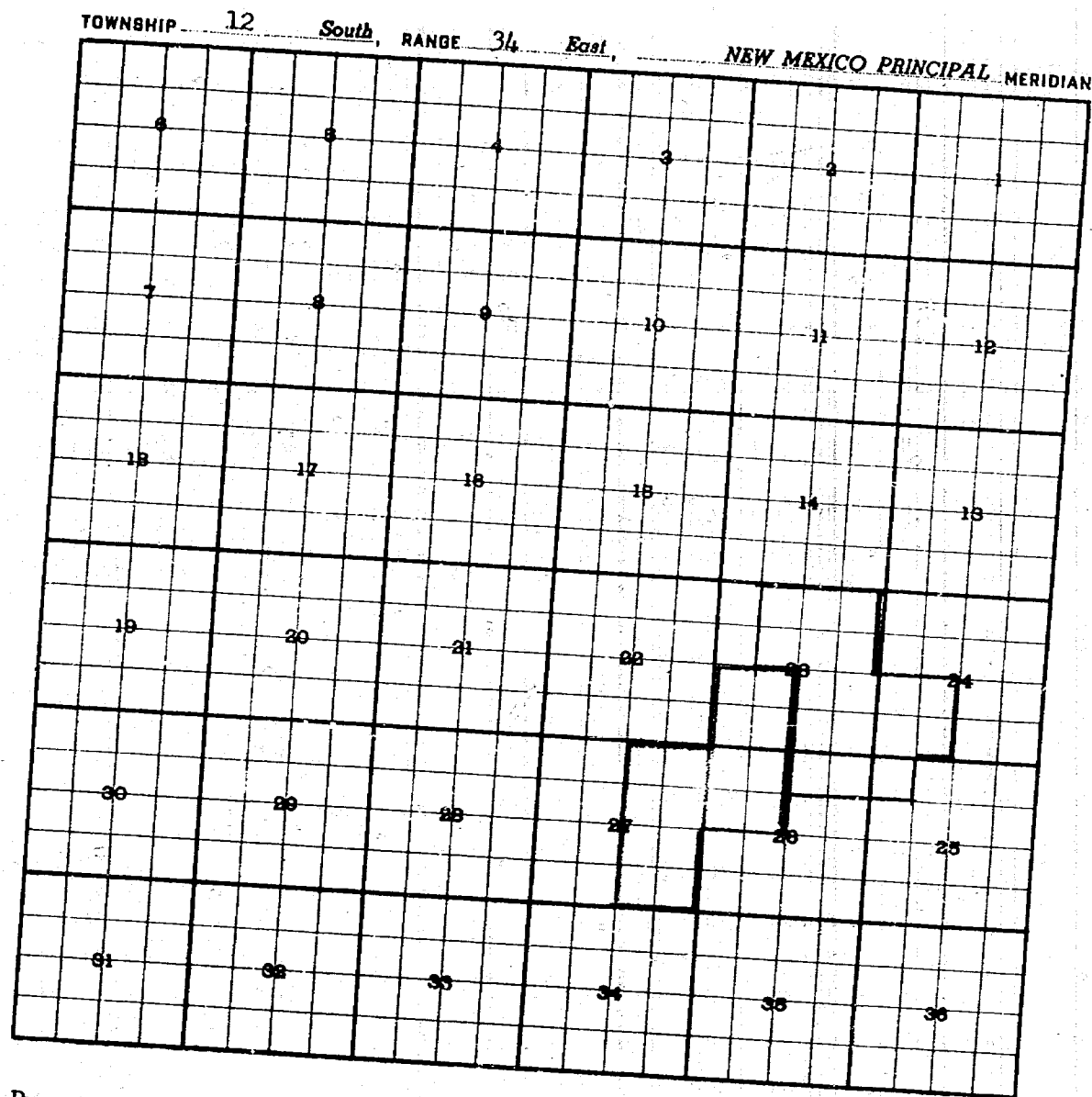
Amerada Petroleum Corporation - Ida Wimberley #10 in Unit A
of Section 26-T25S-R37E. Completed in Drinkard April 28, 1959.
Top of perforations 5874'.

Pool boundary colored in red.

Proposed extension colored in green. Section 26: NE/4

CASE 1723: (g) EXTENSION OF AN EXISTING OIL POOL

County LEA Pool RANGER LAKE-PENNSYLVANIAN



Purpose: Two (2) completed oil wells capable of producing and two (2) drilling wells.

J. C. Barnes Oil Company - Humble State #1 in Unit P in 27-12-34.

Completed in Pennsylvanian May 24, 1959. Top of perforations 10,290'.

Phillips Petroleum Company & Texas Pacific Coal & Oil Company -

West Ranger Unit #6 in Unit N of Section 23-12-34. Top of

perforations 10,228'. Completed in Pennsylvanian April 20, 1959.

Pool boundary colored in red.


Proposed extensions colored in green.

Section 23: SW/4
Section 26: NW/4
Section 27: E/2

CASE 1723: (h) EXTENSION OF AN EXISTING OIL POOL.

County EDDY Pool ROBINSON


TOWNSHIP 17 South, RANGE 31 East, NEW MEXICO PRINCIPAL MERIDIAN



Purpose: One completed oil well capable of producing.
 Fren Oil Company - Max Freiss #14- in Unit P of Section 1-
 T17S-R31E. Completed in Grayburg (Metex-Premier) April 28, 1959.
 Top of perforations 3630'.
 Pool boundary colored in red.
 Proposed extensions colored in green. Section 1: S/2
 Section 2: SE/4

CASE 1723: (1) EXTENSION OF AN EXISTING OIL POOL.

County LEA Pool SHOE BAR-PENNSYLVANIAN



Purpose: One completed oil well capable of producing.

Mid-West Drilling Mud Company, Inc.- Eidson "B" #3 in Unit O

of Section 26-T16S-R35E. Completed in Pennsylvanian May 16, 1959.

Top of perforations 10,100'.

Pool boundary colored in red.

Proposed extension colored in green. Section 26: SE/4

CASE 1723:

Southeastern New Mexico Nomenclature case calling for an order creating and extending existing pools in Chaves, Eddy, Lea and Roosevelt Counties, New Mexico.

- (a) Create a new oil pool for Mississippian production, designated as the Bronco-Mississippian Pool, and described as:

TOWNSHIP 13 SOUTH, RANGE 38 EAST, NMPM
Section 11: SE/4

- (b) Extend the Bluit-Pennsylvanian Pool to include,

TOWNSHIP 8 SOUTH, RANGE 37 EAST, NMPM
Section 20: S/2

ADDITION:-----Section 20: NE/4

- (c) Extend the Caprock-Queen Pool to include,

TOWNSHIP 14 SOUTH, RANGE 31 EAST, NMPM
Section 29: W/2 NE/4

ADDITION:-----Section 4: SW/4

- (d) Extend the Coyote-Queen Pool to include,

TOWNSHIP 11 SOUTH, RANGE 27 EAST, NMPM
Section 22: NW/4

- (e) Extend the Dayton-Abo Pool to include,

TOWNSHIP 18 SOUTH, RANGE 26 EAST, NMPM
Section 27: S/2 SE/4

- (f) Extend the Justis-Drinkard Pool to include,

TOWNSHIP 25 SOUTH, RANGE 37 EAST, NMPM
Section 26: NE/4

- (g) Extend the Ranger Lake Pennsylvanian Pool to include,

TOWNSHIP 12 SOUTH, RANGE 34 EAST, NMPM
Section 23: SW/4
Section 26: NW/4
Section 27: E/2

- (h) Extend the Robinson Pool to include,

TOWNSHIP 17 SOUTH, RANGE 31 EAST, NMPM
Section 1: S/2
Section 2: SE/4

- (i) Extend the Shoe Bar-Pennsylvanian Pool to include,

TOWNSHIP 16 SOUTH, RANGE 35 EAST, NMPM
Section 26: SE/4

to from the Blanco-Mesaverde Gas Pool in Rio Arriba County, New Mexico.

CASE 1615: (Rehearing) In the matter of the rehearing requested by Continental Oil Company and/or Continental Pipeline Company, as successor in interest to Malco Refineries, Inc., for reconsideration by the Commission of Case No. 1615, Order R-1363. Case 1615 was an application by Stanley Jones, et al, for an order requiring Malco Refineries, Inc. to purchase oil produced from wells in the Dayton-Abo Pool in Eddy County, New Mexico, under the provisions of the Common Purchaser Act. Case 1615 culminated in the entry of Order No. R-1363 which required Malco Refineries, Inc. to purchase all oil tendered to it which is produced from the Dayton Field in Eddy County, New Mexico.

CASE 1634: (Rehearing) In the matter of the rehearing requested by The Pure Oil Company for reconsideration by the Commission of Case 1634 which was an application for an order promulgating temporary special rules and regulations for the South Vacuum-Devonian Pool in Lea County, New Mexico, to provide for 80-acre proration units and for permission to shut-in one South Vacuum-Devonian well and transfer its allowable to one or more South Vacuum-Devonian wells on the same basic lease. The rehearing will be limited solely to the transfer of allowable issue.

CASE 1637: (Rehearing) In the matter of the rehearing requested by The Atlantic Refining Company for reconsideration by the Commission of Case 1637 which was an application for an order combining the Allison-Pennsylvanian and the North Allison-Pennsylvanian Pools in Lea and Roosevelt Counties, New Mexico, and for the promulgation of special rules and regulations in connection therewith to provide for 80-acre proration units.

CASE 1641: (Hearing De Novo) Application of El Paso Natural Gas Company for a hearing de novo before the Oil Conservation Commission in Case No. 1641, Order R-1410, which was an application by W. R. Weaver for the promulgation of special rules and regulations governing the drilling, spacing, and production of

-4-
Docket No. 25-59

Section 10: W/2 and SE/4
Section 14: W/2
Section 15: N/2 and SW/4
Section 16: S/2 and NW/4

TOWNSHIP 27 NORTH, RANGE 9 WEST NMPM
Section 5: W/2

(e) Extend the Blanco-Mesaverde Pool to include,

TOWNSHIP 26 NORTH, RANGE 7 WEST, NMPM
Section 12: All
Section 13: N/2

TOWNSHIP 27 NORTH, RANGE 6 WEST, NMPM
Section 34: All

BEFORE THE OIL CONSERVATION COMMISSION
OF THE STATE OF NEW MEXICO

IN THE MATTER OF THE HEARING
CALLED BY THE OIL CONSERVATION
COMMISSION OF THE STATE OF
NEW MEXICO FOR THE PURPOSE OF
CONSIDERING:

CASE No. 1723
Order No. R-1441

THE APPLICATION OF THE OIL
CONSERVATION COMMISSION UPON
ITS OWN MOTION FOR AN ORDER
CREATING AND EXTENDING CERTAIN
POOLS IN CHAVES, EDDY, ROOSEVELT,
AND LEA COUNTIES, NEW MEXICO

ORDER OF THE COMMISSION

BY THE COMMISSION:

This cause came on for hearing at 9:00 o'clock a.m. on July 15, 1959, at Santa Fe, New Mexico, before the Oil Conservation Commission of New Mexico, hereinafter referred to as the "Commission."

NOW, on this 21st day of July, 1959, the Commission, a quorum being present, having considered the testimony presented and the exhibits received at said hearing, and being fully advised in the premises,

FINDS:

(1) That due public notice having been given as required by law, the Commission has jurisdiction of this cause and the subject matter thereof.

(2) That there is need for the creation of a new pool in Lea County, New Mexico, for the production of oil from the Mississippian formation, said pool to bear the designation "Bronco-Mississippian Pool." Said Bronco-Mississippian Pool was discovered by Amerada Petroleum Corporation, L. W. Ward No. 2 Oil Well, located in the SE/4 of Section 11, Township 13 South, Range 38 East, NMPM. It was completed May 7, 1959. The top of perforations is at 10,939 feet.

(3) That there is need for certain extensions to the Caprock-Queen Pool and the Coyote-Queen Pool, both in Chaves County, New Mexico; and to the Dayton-Abo Pool and the Robinson Pool, both in Eddy County, New Mexico; and to the Justis-Drinkard Pool, the RangerLake-Pennsylvanian Pool, and the Shoe Bar-Pennsylvanian Pool, all in Lea County, New Mexico; and to the Bluit-Pennsylvanian Pool in Roosevelt County, New Mexico.

-2-

Case No. 1723
Order No. R-1441

IT IS THEREFORE ORDERED:

(a) That a new pool in Lea County, New Mexico, classified as an oil pool for Mississippian production, be and the same is hereby created and designated as the Bronco-Mississippian Pool, consisting of the following described area:

TOWNSHIP 13 SOUTH, RANGE 38 EAST, NMPM
Section 11: SE/4

(b) That the Bluit-Pennsylvanian Pool in Roosevelt County, New Mexico, as heretofore classified, defined, and described, be and the same is hereby extended to include therein:

TOWNSHIP 8 SOUTH, RANGE 37 EAST, NMPM
Section 20: S/2 and NE/4

(c) That the Caprock-Queen Pool in Chaves County, New Mexico, as heretofore classified, defined, and described, be and the same is hereby extended to include therein:

TOWNSHIP 14 SOUTH, RANGE 31 EAST, NMPM
Section 4: SW/4
Section 29: W/2 NE/4

(d) That the Coyote-Cusen Pool in Chaves County, New Mexico, as heretofore classified, defined, and described, be and the same is hereby extended to include therein:

TOWNSHIP 11 SOUTH, RANGE 27 EAST, NMPM
Section 22: NW/4

(e) That the Dayton-Abo Pool in Eddy County, New Mexico, as heretofore classified, defined, and described, be and the same is hereby extended to include therein:

TOWNSHIP 18 SOUTH, RANGE 26 EAST, NMPM
Section 27: S/2 SE/4

(f) That the Justis-Drinkard Pool in Lea County, New Mexico, as heretofore classified, defined, and described, be and the same is hereby extended to include therein:

TOWNSHIP 25 SOUTH, RANGE 37 EAST, NMPM
Section 26: NE/4

(g) That the Ranger Lake-Pennsylvanian Pool in Lea County, New Mexico, as heretofore classified, defined, and described, be and the same is hereby extended to include therein:

-3-

Case No. 1723
Order No. R-1441

TOWNSHIP 12 SOUTH, RANGE 34 EAST, NMPM

Section 23: SW/4
Section 26: NW/4
Section 27: E/2

(h) That the Robinson Pool in Eddy County, New Mexico, as heretofore classified, defined, and described, be and the same is hereby extended to include therein:

TOWNSHIP 17 SOUTH, RANGE 31 EAST, NMPM

Section 1: S/2
Section 2: SE/4

(i) That the Shoe Bar-Pennsylvanian Pool, in Lea County, New Mexico, as heretofore classified, defined, and described, be and the same is hereby extended to include therein:

TOWNSHIP 16 SOUTH, RANGE 35 EAST, NMPM


Section 26: SE/4

IT IS FURTHER ORDERED:

That the effective date of this order and all creations and extensions included herein shall be August 1, 1959.

DONE at Santa Fe, New Mexico, on the day and year hereinabove designated.

STATE OF NEW MEXICO
OIL CONSERVATION COMMISSION


John Burroughs
JOHN BURROUGHS, Chairman

Murray E. Morgan
MURRAY E. MORGAN, Member

A. L. Porter, Jr.
A. L. PORTER, Jr., Member & Secretary

vem/

BEFORE THE
OIL CONSERVATION COMMISSION
SANTA FE, NEW MEXICO

In the Matter of:

Case No. 1723

TRANSCRIPT OF HEARING

JULY 16, 1959

DEARNLEY - MEIER & ASSOCIATES
INCORPORATED
GENERAL LAW REPORTERS
ALBUQUERQUE, NEW MEXICO
3-5521 5-3546

BEFORE THE
OIL CONSERVATION COMMISSION
SANTA FE, NEW MEXICO

In the Matter of:

Case 1723 Southeastern New Mexico Nomenclature case
calling for an order creating and extending
existing pools in Chaves, Eddy, Lea and
Roosevelt Counties, New Mexico.

- (a) Create a new oil pool for Mississippian
production, designated as the Bronco-
Mississippian Pool, and described as:

TOWNSHIP 13 SOUTH, RANGE 38 EAST, NMPM
Section 11: SE/4

- (b) Extend the Bluit-Pennsylvanian Pool to
include,

TOWNSHIP 8 SOUTH, RANGE 37 EAST, NMPM
Section 20: S/2

- (c) Extend the Caprock-Queen Pool to include,

TOWNSHIP 14 SOUTH, RANGE 31 EAST, NMPM
Section 29: W/2 NE/4

- (d) Extend the Coyote-Queen Pool to include,

TOWNSHIP 11 SOUTH, RANGE 27 EAST, NMPM
Section 22: NW/4

- (e) Extend the Dayton-Abo Pool to include,

TOWNSHIP 18 SOUTH, RANGE 26 EAST, NMPM
Section 27: S/2 SE/4

- (f) Extend the Justis-Drinkard Pool to include,

TOWNSHIP 25 SOUTH, RANGE 37 EAST, NMPM
Section 26: NE/4

- (g) Extend the Ranger Lake Pennsylvanian Pool
to include,

TOWNSHIP 12 SOUTH, RANGE 34 EAST, NMPM

DEARNLEY-MEIER REPORTING SERVICE, Inc.

PHONE CH 3-6691

ALBUQUERQUE, NEW MEXICO



Section 23: SW/4
Section 26: NW/4
Section 27: E/2

(h) Extend the Robinson Pool to include,

TOWNSHIP 17 SOUTH, RANGE 31 EAST, NMPM
Section 1: S/2
Section 2: SE/4

(1) Extend the Shoe Bar-Pennsylvanian Pool to include,

TOWNSHIP 16 SOUTH, RANGE 35 EAST, NMPM
Section 26: SE/4

Mabry Hall
Santa Fe, New Mexico
July 16, 1959

BEFORE:

A. L. Porter, Jr.
Murray Morgan

TRANSCRIPT OF HEARING

MR. PORTER: The next case to be considered will be Case 1723.

MR. PAYNE: Case 1723, "Southeastern New Mexico Nomenclature case calling for an order creating and extending existing pools in Chaves, Eddy, Lea and Roosevelt Counties, New Mexico."

We have one witness, Mr. Stamets.

(Witness sworn in.)

R. L. STAMETS

called as a witness, having first been duly sworn, was examined and testified as follows:

DEARNLEY-MEIER REPORTING SERVICE, Inc.

PHONE CH 3-6591

ALBUQUERQUE, NEW MEXICO



DIRECT EXAMINATION

BY MR. PAYNE:

Q Will the witness please state his name and position?

A R. L. Stamets, Geologist with the Oil Commission.

Q Mr. Stamets, has the Oil Conservation Commission Staff made a study concerning the necessity or desirability for creating and extending existing pools in Chaves, Eddy, Lea and Roosevelt Counties?

A Yes, sir.

Q What are your recommendations concerning the creation of a new oil pool for Mississippian production?

A I recommend that we create a new oil pool for Mississippian production designated as the Bronco-Mississippian Pool. This proposed pool was discovered by Amerada Petroleum Corporation, L. W. Ward Number 2, Well Number 2 in Unit I of Section 11, Township 13 South, Range 38 East. This was completed in the Mississippian Formation May 7, 1959. The top of the perforations is at 10,939 feet.

Q What do you propose as the vertical limits of this new pool, Mr. Stamets?

A The Mississippian Formation.

Q And the horizontal limits?

A Would be the southeast quarter of Section 11, Township 13 South, Range 38 East, Lea County, New Mexico.

Q What are your recommendations concerning the extension

DEARNLEY-MEIER REPORTING SERVICE, Inc.

PHONE CH 3-6691

ALBUQUERQUE, NEW MEXICO



of the Bluit-Pennsylvanian Pool?

A I recommend that the Bluit-Pennsylvanian Pool be extended as shown in Exhibit 1, with the addition of the northeast quarter of Section 20, Township 8 South, Range 37 East.

Q On what basis do you make this recommendation?

A On the basis of two wells completed in that pool.

Q What are your recommendations concerning the extension of the Caprock-Queen Pool?

A I recommend that the Caprock-Queen Pool be extended as shown in Paragraph C of Exhibit 1, with the addition of the southwest quarter of Section 4, Township 14 South, Range 31 East. That's on the basis of three wells completed in extensions to that pool.

Q What are your recommendations concerning the extension of the Coyote-Queen Pool?

A I recommend that the Coyote-Queen Pool be extended as shown in Paragraph D of Exhibit 1, on the basis of one well completed.

Q What are your recommendations concerning the extension of the Dayton-Abo Pool?

A I recommend that the Dayton-Abo Pool be extended as shown in Paragraph E of Exhibit 1, on the basis of one well completed in that pool.

Q What are your recommendations concerning the extension of the Justis-Drinkard Pool?



A I recommend that the Justis-Drinkard Pool be extended as shown in Paragraph F of Exhibit 1, on the basis of one well completed in that formation.

Q What are your recommendations concerning the extension of the Ranger Lake-Pennsylvanian Pool?

A I recommend that the Ranger Lake-Pennsylvanian Pool be extended as shown on Paragraph G of Exhibit 1, on the basis of two wells completed in that pool.

Q What are your recommendations concerning the extension of the Robinson Pool?

A I recommend that the Robinson Pool be extended as shown in Paragraph H of Exhibit 1, on the basis of one well completed in that pool.

Q What are your recommendations concerning the extension of the Shoe Bar-Pennsylvanian Pool?

A I recommend that the Shoe Bar-Pennsylvanian Pool be extended as shown in Paragraph I of Exhibit 1, on the basis of one well completed in that pool.

Q Mr. Stamets, has the Oil Conservation Commission Staff prepared exhibits substantiating your recommendations?

A Yes sir, we have; we have Exhibit 1, which is the docket of this hearing, and Exhibit 2, which are Plats A, B, C, D, E, F, G, H, I, showing the extensions in color.

(Thereupon, the documents were marked as Exhibits 1 and 2 for identification.)



MR. PAYNE: Mr. Commissioner, I move the introduction of Exhibits 1 and 2 in Case 1723.

MR. PORTER: Without objection, the exhibits will be admitted for the record.

Does anyone have a question of the witness?

The witness may be excused.

(Witness excused.)

MR. PORTER: If there is nothing further to be offered in this case, we will take the case under advisement.

DEARNLEY-MEIER REPORTING SERVICE, Inc.

PHONE CH 3-6691

ALBUQUERQUE, NEW MEXICO



STATE OF NEW MEXICO)
COUNTY OF BERNALILLO)

I, JERRY MARTINEZ, Notary Public in and for the County of Bernalillo, State of New Mexico, do hereby certify that the foregoing and attached Transcript of Hearing was reported by me in Stenotype, and that the same was reduced to typewritten transcript by me and contains a true and correct record of said hearing, to the best of my knowledge, skill and ability.

DATED this 21st day of July, 1959, in the City of Albuquerque, County of Bernalillo, State of New Mexico.

Jerry Martinez
Notary Public

My Commission Expires:

January 24, 1962

DEARNLEY-MEIER REPORTING SERVICE, Inc.

PHONE CH 3-6691

ALBUQUERQUE, NEW MEXICO



DOCKET: REGULAR HEARING JULY 15, 1959

Oil Conservation Commission - 9 a.m., Mabry Hall, State Capitol, Santa Fe, New Mexico

- ALLOWABLE:
- (1) Consideration of the oil allowable for August, 1959.
 - (2) Consideration of the allowable production of gas for August, 1959, from six prorated pools in Lea County, New Mexico, also consideration of the allowable production of gas from seven prorated pools in San Juan, Rio Arriba and Sandoval Counties, New Mexico, for August, 1959.

CONTINUED CASES, REHEARINGS, AND HEARINGS DE NOVO

CASE 1600: (continued) In the matter of the application of M. A. Romero and Robert Critchfield concerning the operation of gas prorationing in the Blanco Mesaverde Gas Pool and the ratable taking of gas from said Blanco Mesaverde Gas Pool in Rio Arriba and San Juan Counties, New Mexico, as well as from the Choza Mesa-Pictured Cliffs Gas Pool in Rio Arriba County, New Mexico.

CASE 1615: (Rehearing) In the matter of the rehearing requested by Continental Oil Company and/or Continental Pipeline Company, as successor in interest to Malco Refineries, Inc., for reconsideration by the Commission of Case No. 1615, Order R-1363. Case 1615 was an application by Stanley Jones, et al, for an order requiring Malco Refineries, Inc. to purchase oil produced from wells in the Dayton-Abo Pool in Eddy County, New Mexico, under the provisions of the Common Purchaser Act. Case 1615 culminated in the entry of Order No. R-1363 which required Malco Refineries, Inc. to purchase all oil tendered to it which is produced from the Dayton Field in Eddy County, New Mexico.

CASE 1634: (Rehearing) In the matter of the rehearing requested by The Pure Oil Company for reconsideration by the Commission of Case 1634 which was an application for an order promulgating temporary special rules and regulations for the South Vacuum-Devonian Pool in Lea County, New Mexico, to provide for 80-acre proration units and for permission to shut-in one South Vacuum-Devonian well and transfer its allowable to one or more South Vacuum-Devonian wells on the same basic lease. The rehearing will be limited solely to the transfer of allowable issue.

CASE 1637: (Rehearing) In the matter of the rehearing requested by The Atlantic Refining Company for reconsideration by the Commission of Case 1637 which was an application for an order combining the Allison-Pennsylvanian and the North Allison-Pennsylvanian Pools in Lea and Roosevelt Counties, New Mexico, and for the promulgation of special rules and regulations in connection therewith to provide for 80-acre proration units.

CASE 1641: (Hearing De Novo) Application of El Paso Natural Gas Company for a hearing de novo before the Oil Conservation Commission in Case No. 1641, Order R-1410, which was an application by W. R. Weaver for the promulgation of special rules and regulations governing the drilling, spacing, and production of wells in the Angels Peak-Gallup Oil Pool, San Juan County, New Mexico.

TOWNSHIP 12 SOUTH, RANGE 34 EAST, NMPM

Section 23: SW/4

Section 26: NW/4

Section 27: E/2

- (h) Extend the Robinson Pool to include,

TOWNSHIP 17 SOUTH, RANGE 31 EAST, NMPM

Section 1: S/2

Section 2: SE/4

- (i) Extend the Shoe Bar-Pennsylvanian Pool to include,

TOWNSHIP 16 SOUTH, RANGE 35 EAST, NMPM

Section 26: SE/4

CASE 1724:

Northwestern New Mexico nomenclature case calling for an order extending existing pools in San Juan, Sandoval, and Rio Arriba Counties, New Mexico.

- (a) Extend the Aztec-Pictured Cliffs Pool to include,

TOWNSHIP 28 NORTH, RANGE 10 WEST, NMPM

Section 14: S/2

Section 15: NE/4

- (b) Extend Ballard-Pictured Cliffs Pool to include,

TOWNSHIP 24 NORTH, RANGE 6 WEST, NMPM

Section 23: E/2

Section 24: W/2 and SE/4

Section 25: All

Section 26: N/2 and SE/4

TOWNSHIP 25 NORTH, RANGE 7 WEST, NMPM

Section 30: S/2

- (c) Extend The Fulcher Kutz-Pictured Cliffs Pool to include,

TOWNSHIP 28 NORTH, RANGE 10 WEST, NMPM

Section 24: NW/4

- (d) Extend the South Blanco-Pictured Cliffs Pool to include,

TOWNSHIP 24 NORTH, RANGE 2 WEST, NMPM

Section 18: W/2

Section 25: SW/4

TOWNSHIP 25 NORTH, RANGE 3 WEST, NMPM

Section 27: NE/4

TOWNSHIP 25 NORTH, RANGE 5 WEST, NMPM

Section 29: N/2

TOWNSHIP 25 NORTH, RANGE 6 WEST, NMPM

Section 6: E/2

Section 7: E/2

-5-
Docket No. 25-59

(j) Extend the Otero Gallup Oil Pool, Rio Arriba County, to include,

TOWNSHIP 25 NORTH, RANGE 5 WEST, NMPM

Section 27: S/2 SW/4
Section 28: SE/4 and SE/4 NE/4
Section 32: NE/4 NE/4
Section 33: N/2
Section 34: N/2
Section 35: SW/4 NW/4 and NW/4 SW/4

Docket No. 25-59

CASE 1420: (Hearing De Novo) Application of Caulkins Oil Company for a hearing de novo before the Oil Conservation Commission of New Mexico in Case No. 1420. Applicant, in the above-styled cause, seeks an order authorizing it to dually complete its Well No. T-123, located 700 feet from the North line and 1800 feet from the East line of Section 7, Township 26 North, Range 6 West, Rio Arriba County, New Mexico, in such a manner as to permit the production of gas from the Dakota formation and water injection into the Tocio formation.

NEW CASES

CASE 1722:

Application of Caulkins Oil Company for a triple completion. Applicant, in the above-styled cause, seeks an order authorizing it to triple complete its Breech Well No. PMD-224, located in the NE/4 NE/4 of Section 13, Township 26 North, Range 7 West, Rio Arriba County, New Mexico, in such a manner as to produce gas from the South Blanco-Pictured Cliffs Pool, gas from the Mesaverde formation, and gas from the Greenhorn formation within the vertical limits of the Dakota Producing Interval through parallel strings of tubing.

CASE 1723:

Southeastern New Mexico Nomenclature case calling for an order creating and extending existing pools in Chaves, Eddy, Lea and Roosevelt Counties, New Mexico.

- (a) Create a new oil pool for Mississippian production, designated as the Bronco-Mississippian Pool, and described as:

TOWNSHIP 13 SOUTH, RANGE 38 EAST, NMPM
Section 11: SE/4

- (b) Extend the Bluit-Pennsylvanian Pool to include,

TOWNSHIP 8 SOUTH, RANGE 37 EAST, NMPM
Section 20: S/2

- (c) Extend the Caprock-Queen Pool to include,

TOWNSHIP 14 SOUTH, RANGE 31 EAST, NMPM
Section 29: W/2 NE/4

- (d) Extend the Coyote-Queen Pool to include,

TOWNSHIP 11 SOUTH, RANGE 27 EAST, NMPM
Section 22: NW/4

- (e) Extend the Dayton-Abo Pool to include,

TOWNSHIP 18 SOUTH, RANGE 26 EAST, NMPM
Section 27: S/2 SE/4

- (f) Extend the Justis-Drinkard Pool to include,

TOWNSHIP 25 SOUTH, RANGE 37 EAST, NMPM
Section 26: NE/4

- (g) Extend the Ranger Lake Pennsylvanian Pool to include,

Section 10: W/2 and SE/4
Section 14: W/2
Section 15: N/2 and SW/4
Section 16: S/2 and NW/4

TOWNSHIP 27 NORTH, RANGE 9 WEST, NMPM
Section 5: W/2

(e) Extend the Blanco-Mesaverde Pool to include,

TOWNSHIP 26 NORTH, RANGE 7 WEST, NMPM
Section 12: All
Section 13: N/2

TOWNSHIP 27 NORTH, RANGE 6 WEST, NMPM
Section 34: All
Section 35: All
Section 35: All 36

TOWNSHIP 27 NORTH, RANGE 8 WEST, NMPM
Section 18: W/2
Section 19: W/2

TOWNSHIP 27 NORTH, RANGE 9 WEST, NMPM
Section 13: E/2

(f) Extend the Bisti-Lower Gallup Oil Pool to include,

TOWNSHIP 26 NORTH, RANGE 14 WEST, NMPM
Section 13: S/2 NE/4

(g) Extend the Chimney Rock-Gallup Oil Pool to include,

TOWNSHIP 31 NORTH, RANGE 17 WEST, NMPM
Section 9: E/2 NW/4, W/2 NE/4, SE/4 NE/4, NE/4 SE/4
Section 10: S/2 NE/4, SE/4, S/2 SW/4
Section 11: SW/4
Section 15: NE/4 NE/4

TOWNSHIP 32 NORTH, RANGE 17 WEST, NMPM
Section 33: SW/4 SW/4

(h) Extend the Horseshoe-Gallup Oil Pool to include,

TOWNSHIP 30 NORTH, RANGE 16 WEST, NMPM
Section 14: S/2 NE/4, N/2 SE/4

TOWNSHIP 31 NORTH, RANGE 17 WEST, NMPM
Section 13: SW/4 SW/4

(i) Extend the Angel Peak-Dakota Pool to include,

TOWNSHIP 27 NORTH, RANGE 10 WEST, NMPM
Section 28: All
Section 29: E/2
Section 33: E/2

OK OF 45

NOMENCLATURE ADVERTISEMENT FOR ~~August~~ 1959

Case No. 123

In the matter of the application of the Oil Conservation Commission of New Mexico upon its own motion for an order for the creation and extension of pools in Chaves, Eddy, Lea, and Roosevelt Counties, New Mexico, and giving notice to all persons and parties interested in the subject matter thereof to appear and show cause why such creations and extensions should not be made.

- ✓ (a) Create a new ^{oil} pool in Lea County, New Mexico, classified as an oil pool for Mississippian production, designated as the Bronco-Mississippian Pool, and described as:

TOWNSHIP 13 SOUTH, RANGE 38 EAST, NMPM
Section 11: SE/4

and such other, et cetera.

- ✓ (b) Extend the Bluit-Pennsylvanian Pool in Roosevelt County, New Mexico, to include therein:

TOWNSHIP 8 SOUTH, RANGE 37 EAST, NMPM
Section 20: S/2

and such other, et cetera.

- ✓ (c) Extend the Caprock-Queen Pool in Chaves County, New Mexico, to include therein:

TOWNSHIP 14 SOUTH, RANGE 31 EAST, NMPM
Section 29: W/2 NE/4

and such other, et cetera.

- ✓ (d) Extend the Coyote-Queen Pool in Chaves County, New Mexico, to include therein:

TOWNSHIP 11 SOUTH, RANGE 27 EAST, NMPM
Section 22: NW/4

and such other, et cetera.

- ✓ (e) Extend the Dayton-Abo Pool in Eddy County, New Mexico, to include therein:

TOWNSHIP 18 SOUTH, RANGE 26 EAST, NMPM
Section 27: S/2 SE/4

and such other, et cetera.

August 1959 Nomenclature Advertisement

page 2

- ✓ (f) Extend the Justis-Drinkard Pool in ~~Lea County, New Mexico,~~
to include therein:

TOWNSHIP 25 SOUTH, RANGE 37 EAST, NMPM
Section 26: NE/4

and such other, et cetera.

- ✓ (g) Extend the Ranger Lake ^{Pennsylvanian} Pool in ~~Lea County, New Mexico,~~ to
include therein:

TOWNSHIP 12 SOUTH, RANGE 34 EAST, NMPM
Section 23: SW/4
Section 26: NW/4
Section 27: E/2

and such other, et cetera.

- ✓ (h) Extend the Robinson Pool in ~~Eddy County, New Mexico,~~ to
include therein:

TOWNSHIP 17 SOUTH, RANGE 31 EAST, NMPM
Section 1: S/2
Section 2: SE/4

and such other, et cetera.

- ✓ (i) Extend the Shoe Bar-Pennsylvanian Pool in ~~Lea County, New Mexico,~~ to include therein:

TOWNSHIP 16 SOUTH, RANGE 35 EAST, NMPM
Section 26: SE/4

and such other, et cetera.