

CASE 2071:

NORTHWESTERN NEW MEXICO  
NOMENCLATURE

Case No.

2071

---

Application, Transcript,  
and Exhibits, Etc.

BEFORE THE OIL CONSERVATION COMMISSION  
OF THE STATE OF NEW MEXICO

IN THE MATTER OF THE HEARING  
CALLED BY THE OIL CONSERVATION  
COMMISSION OF THE STATE OF  
NEW MEXICO FOR THE PURPOSE  
OF CONSIDERING:

CASE No. 2071  
Order No. R-1774

THE APPLICATION OF THE OIL  
CONSERVATION COMMISSION UPON  
ITS OWN MOTION FOR AN ORDER  
EXTENDING CERTAIN POOLS IN  
RIO ARriba, SANDOVAL, AND  
SAN JUAN COUNTIES, NEW MEXICO.

ORDER OF THE COMMISSION

BY THE COMMISSION:

This cause came on for hearing at 9 o'clock a.m. on  
September 14, 1960, at Santa Fe, New Mexico, before the Oil Con-  
servation Commission of New Mexico, hereinafter referred to as  
the "Commission."

NOW, on this 16th day of September, 1960, the Commission,  
a quorum being present, having considered the testimony presented  
and the exhibits received at said hearing, and being fully advised  
in the premises,

FINDS:

(1) That due public notice having been given as required by  
law, the Commission has jurisdiction of this cause and the subject  
matter thereof.

(2) That there is need for certain extensions to the Pine  
Lake-Pictured Cliffs Pool, the South Blanco-Pictured Cliffs Pool,  
the Tapasito-Pictured Cliffs Pool, and the Mesquite Gallup Oil  
Pool, all in Rio Arriba County, New Mexico, to the Artec-Pictured  
Cliffs Pool, to the Hornshee-Gallup Oil Pool, to the Verde Gallup  
Oil Pool, to the Angels Peak-Dakota Pool, to the West Blanco-  
Dakota Pool, and to the West Mesa-Dakota Pool, all in San Juan  
County, New Mexico, and to the Ballard-Pictured Cliffs Pool in  
San Juan, Sandoval and Rio Arriba Counties, New Mexico.

IT IS THEREFORE ORDERED:

(a) That the Artec-Pictured Cliffs Pool in San Juan County,  
New Mexico, as heretofore classified, defined, and described, be  
and the same is hereby extended to include therein:

TOWNSHIP 30 NORTH, RANGE 10 WEST, NMPM  
Section 8: S/2  
Section 9: SW/4

-2-

CASE No. 2071  
Order No. R-1774

(b) That the Ballard-Pictured Cliffs Pool in San Juan, Sandoval and Rio Arriba Counties, New Mexico, as heretofore classified, defined, and described, be and the same is hereby extended to include therein:

TOWNSHIP 24 NORTH, RANGE 5 WEST, NORTH  
Section 15: SE/4

TOWNSHIP 24 NORTH, RANGE 6 WEST, NORTH  
Section 17: SE/4

(c) That the Pina Lake-Pictured Cliffs Pool in Rio Arriba County, New Mexico, as heretofore classified, defined, and described, be and the same is hereby extended to include therein:

TOWNSHIP 26 NORTH, RANGE 3 WEST, NORTH  
Section 31: All (Partial)

(d) That the South Blanco-Pictured Cliffs Pool in Rio Arriba and San Juan Counties, New Mexico, as heretofore classified, defined, and described, be and the same is hereby extended to include therein:

TOWNSHIP 27 NORTH, RANGE 5 WEST, NORTH  
Section 28: SW/4  
Section 29: S/2  
Section 30: SE/4  
Section 35: NW/4

TOWNSHIP 27 NORTH, RANGE 6 WEST, NORTH  
Section 9: SE/4

(e) That the Tapacito-Pictured Cliffs Pool in Rio Arriba County, New Mexico, as heretofore classified, defined, and described, be and the same is hereby extended to include therein:

TOWNSHIP 26 NORTH, RANGE 3 WEST, NORTH  
Section 31: E/2

(f) That the Herrito-Gallup Oil Pool in Rio Arriba County, New Mexico, as heretofore classified, defined, and described, be and the same is hereby extended to include therein:

TOWNSHIP 24 NORTH, RANGE 7 WEST, NORTH  
Section 17: SW/4  
Section 25: NW/4

(g) That the Horseshoe-Gallup Oil Pool in San Juan County, New Mexico, as heretofore classified, defined, and described, be

-3-

CASE No. 2071  
Order No. R-1774

and the same is hereby extended to include therein:

TOWNSHIP 30 NORTH, RANGE 16 WEST, NEPM  
Section 2: SW/4 NE/4  
Section 15: S/2 NE/4

TOWNSHIP 31 NORTH, RANGE 16 WEST, NEPM  
Section 11: SW/4 SE/4 and SE/4 SW/4

(h) That the Verde-Gallup Oil Pool in San Juan County, New Mexico, as heretofore classified, defined, and described, be and the same is hereby extended to include therein:

TOWNSHIP 31 NORTH, RANGE 14 WEST, NEPM  
Section 10: S/2 SW/4  
Section 31: E/2 NW/4

(i) That the Angels Peak-Dakota Pool in San Juan County, New Mexico, as heretofore classified, defined, and described, be and the same is hereby extended to include therein:

TOWNSHIP 27 NORTH, RANGE 9 WEST, NEPM  
Section 7: All

TOWNSHIP 28 NORTH, RANGE 10 WEST, NEPM  
Section 10: All (Partial)  
Section 11: All (Partial)  
Section 14: S/2  
Section 15: E/2

TOWNSHIP 28 NORTH, RANGE 11 WEST, NEPM  
Section 36: E/2

TOWNSHIP 29 NORTH, RANGE 10 WEST, NEPM  
Section 14: S/2

(j) That the West Blanco-Dakota Pool in San Juan County, New Mexico, as heretofore classified, defined, and described, be and the same is hereby extended to include therein:

TOWNSHIP 32 NORTH, RANGE 12 WEST, NEPM  
Section 32: E/2

(k) That the West Kutz-Dakota Pool in San Juan County, New Mexico, as heretofore classified, defined, and described, be and the same is hereby extended to include therein:

TOWNSHIP 27 NORTH, RANGE 12 WEST, NEPM  
Section 8: S/2  
Section 17: N/2

-4-  
CRM No. 2071  
Order No. B-1774

IT IS FURTHER ORDERED:

That the effective date of this order and of all the extensions included herein shall be October 1, 1960.

Done at Santa Fe, New Mexico, on the day and year hereinabove designated.

STATE OF NEW MEXICO  
OIL CONSERVATION COMMISSION

*John Burroughs*  
JOHN BURROUGHS, Chairman

*M. E. Morgan*  
MURRAY E. MORGAN, Member

*A. L. Porter, Jr.*  
A. L. PORTER, JR., Member & Secretary

esx/

Recommendations for the Northwest Nomenclature Case for September 1960:

- (a) Extend the Aztec Pictured Cliffs Pool boundary in San Juan County, New Mexico, to include therein:

TOWNSHIP 30 NORTH, RANGE 10 WEST, NMPM.  
Section 8: S/2  
Section 9: SW/4

based on:

El Paso Nat. Gas #2 Sunray "E"  
L-9-30N-10W  
IP 2532 AOF/3 hrs; SICP 950#/8 days

- (b) Extend the Ballard-Pictured Cliffs Pool boundary in San Juan, Sandoval & Rio Arriba Counties, New Mexico, to include therein:

TOWNSHIP 24 NORTH, RANGE 5 WEST, NMPM.  
Section 15: SE/4

TOWNSHIP 24 NORTH, RANGE 6 WEST, NMPM.  
Section 17: SE/4

based on:

El Paso Nat. Gas #4 Jicarilla "A"  
I-15-24N-5W  
IP 299 AOF/3 hrs; SICP 716#/33 days

El Paso Nat. Gas #91 Canyon Largo Unit  
I-17-24N-6W  
IP 1794 AOF/3 hrs; SICP 648#/11 days

- (c) Extend the Pine Lake-Pictured Cliffs Pool boundary in Rio Arriba County, New Mexico, to include therein:

TOWNSHIP 26 NORTH, RANGE 2 WEST, NMPM.  
Section 31: All (partial)

based on:

Mountain States Petroleum #31 Federal "E"  
A-31-26N-2W  
IP 1100 MCF/3 hrs; SICP

- (d) Extend the South Blanco-Pictured Cliffs Pool boundary in Rio Arriba and San Juan Counties, New Mexico, to include therein:

TOWNSHIP 27 NORTH, RANGE 5 WEST, NMPM.  
Section 28: SW/4

Section 29: S/2

Section 30: SE/4

Section 33: NW/4

TOWNSHIP 27 NORTH, RANGE 6 WEST, NMPM.  
Section 9: SE/4

based on:

El Paso Nat. Gas #51 San Juan Unit 27-5  
K-28-27N-5W  
IP 908 AOF/3 hrs; SICP 1011#/16 days

El Paso Nat. Gas #89 SJU 28-6  
9-9-27N-6W  
IP 2493 AOF/3 hrs; SICP 1080#/7 days

- (e) Extend the Tapacito-Pictured Cliffs Pool boundary in Rio Arriba County, New Mexico, to include therein:

TOWNSHIP 26 NORTH, RANGE 3 WEST, NMPM  
Section 31: N/2

based on:

Southern Union #6 Jicarilla "D"  
C-31-26N-3W  
IP 12,258 AOF/3 hrs; SICP 991#/7 days.

- (f) Extend the Escrito-Gallup Oil Pool boundary in Rio Arriba County, New Mexico, to include therein:

TOWNSHIP 24 NORTH, RANGE 7 WEST, NMPM  
Section 17: SW/4  
Section 25: NW/4

based on:

Dorfman Production Co. #2 Coleen-Federal  
L-17-24N-7W  
IP 618 BOPD, Gravity 40.

Val R. Reese & Assoc. #1-25 Mesa  
D-25-24N-7W  
IP 1721 MCF, 2234 AOF/3 hrs; SICP 1363#/7 days

- (g) Extend the Horseshoe-Gallup Oil Pool boundary in San Juan County, New Mexico, to include therein:

TOWNSHIP 30 NORTH, RANGE 16 WEST, NMPM  
Section 2: SW/4 NE/4  
Section 15: S/2 NE/4

TOWNSHIP 31 NORTH, RANGE 16 WEST, NMPM  
Section 21: SW/4 SE/4 and SE/4 SW/4

based on:

El Paso Nat. Gas Products Co. #2 Navajo Lowe  
G-2-30N-16W  
IP 13 BOPD

Pan American #2 NE Hogback Unit  
A-15-30N-16W  
IP 201 BOPD, Gravity 42.

Pan American #6 Hogback Unit  
B-15-30N-16W  
IP 384 BOPD, Gravity 41.8.

Texaco Inc. #3 Navajo Ute "B"  
N-21-31N-16W  
IP 16 BOPD, Gravity 41.7.

Texaco Inc. #2 Ute Mountain "B"  
O-21-31N-16W  
IP 13 BOPD, Gravity 39.5



- (h) Extend the Verde-Gallup Oil Pool boundary in San Juan County, New Mexico, to include therein:

TOWNSHIP 31 NORTH, RANGE 14 WEST, NMPM

Section 30: S/2 SW/4

Section 31: N/2 NW/4

based on:

Three States Nat. Gas #11 Tribal

C-31-31N-14W

IP 100 BOPD, Gravity 40.6

Three States Nat. Gas #12 Tribal

D-31-31N-14W

IP 52 BOPD, Gravity 40.7

- (i) Extend the Angels Peak-Dakota Pool boundary in San Juan County, New Mexico, to include therein:

TOWNSHIP 27 NORTH, RANGE 9 WEST, NMPM

Section 7: All

TOWNSHIP 28 NORTH, RANGE 10 WEST, NMPM

Section 10: All (partial)

Section 11: All (partial)

Section 14: S/2

Section 15: E/2

TOWNSHIP 28 NORTH, RANGE 11 WEST, NMPM

Section 36: E/2

TOWNSHIP 29 NORTH, RANGE 10 WEST, NMPM

Section 34: S/2

based on:

Aztec Oil & Gas #12 Hanks "D"

H-7-27N-9W

IP 6616 AOF/3 hrs; SITP 2021#/7 days

Aztec Oil & Gas #15 McClanahan "D"

N-14-28N-10W

IP 12,534 AOF/3 hrs; SICP 1992#/7 days

Aztec Oil & Gas #11 Cain "D"

A-15-28N-10W

IP 12,828 AOF/3 hrs; SICP 1975#/7 days

Pan American #5 Pipkin

B-36-28N-11W

IP 6720 AOF/3 hrs; SICP 2011#/7 days

Southwest Production #1 Zachary Fed.

L-34-29N-10W

IP 9164 AOF/3 hrs; SICP 2040#/7 days

- (j) Extend the West Blanco-Dakota Pool boundary in San Juan County, New Mexico, to include therein:

TOWNSHIP 32 NORTH, RANGE 12 WEST, NMPM

Section 32: E/2

based on:

Aztec Oil & Gas #14 Culpepper-Martin

A-32-32N-12W

IP 322 MCFPD, AOF; SITP 1417#/7 days

-4-  
Case No. 2071

- (k) Extend the West Kutz-Dakota Pool boundary in San Juan County, New Mexico, to include therein:

TOWNSHIP 27 NORTH, RANGE 12 WEST, NMPM

Section 8: S/2

Section 17: N/2

based on:

Southwest Production #1 Warren Fed.

A-17-27N-12W

IP 3856 AOF/3 hrs; SICP 1813#/7 days.

No. 26-60

DOCKET: REGULAR HEARING: WEDNESDAY, SEPTEMBER 14, 1960

Oil Conservation Commission - 9 a.m., Mabry Hall, State Capitol, Santa Fe, N.M.

**ALLOWABLE**

- (1) Consideration of the oil allowable for October, 1960.
- (2) Consideration of the allowable production of gas for October, 1960, from six prorated pools in Lea County, New Mexico, also consideration of the allowable production of gas from seven prorated pools in San Juan, Rio Arriba, and Sandoval Counties, New Mexico, for October, 1960.

CONTINUED CASE

CASE 1979:

Application of El Paso Natural Gas Products Company for a hearing de novo before the Oil Conservation Commission in Case No. 1979, Order No. R-1699, which was an application by The Atlantic Refining Company for a pressure maintenance project in the Horseshoe-Gallup Oil Pool, San Juan County, New Mexico.

NEW CASES

CASE 2069:

Application of Benson-Montin-Greer Drilling Corporation for the creation of a new oil pool for Gallup production and for the promulgation of temporary special rules and regulations for said pool. Applicant, in the above-styled cause, seeks an order creating a new pool for Gallup production consisting of the E/2 of Section 7, all of Sections 8 and 17, the W/2 of Section 9, the W/2 of Section 16 and the E/2 of Section 18, all in Township 28 North, Range 13 West, San Juan County, New Mexico. Applicant further seeks the promulgation of special rules and regulations governing said pool including a provision for temporary 80-acre oil proration units. Applicant also requests that allowables for wells in said pool may be transferred to other wells in the pool so that interference tests may be conducted.

CASE 2070:

Application of the Oil Conservation Commission on its own motion to consider the Revision of Rule 311 to provide that a sediment oil destruction permit must be utilized within ten days after approval thereof.

CASE 2071:

Northwestern New Mexico nomenclature case calling for an order for the extension of existing pools in San Juan and Rio Arriba Counties, New Mexico:

- (a) Extend the Aztec-Pictured Cliffs Pool to include:

TOWNSHIP 30 NORTH, RANGE 10 WEST, NMPM

Section 8: S/2

Section 9: SW/4

- (b) Extend the Ballard-Pictured Cliffs Pool to include:

TOWNSHIP 24 NORTH, RANGE 5 WEST, NMPM,  
Section 15: SE/4

TOWNSHIP 24 NORTH, RANGE 6 WEST, NMPM  
Section 17: SE/4

- (c) Extend the Pine Lake-Pictured Cliffs Pool to include:

TOWNSHIP 26 NORTH, RANGE 2 WEST, NMPM,  
Section 31: All (partial)

- (d) Extend the South Blanco-Pictured Cliffs Pool to include:

TOWNSHIP 27 NORTH, RANGE 5 WEST, NMPM,  
Section 28: SW/4  
Section 29: S/2  
Section 30: SE/4  
Section 33: NW/4

TOWNSHIP 27 NORTH, RANGE 6 WEST, NMPM,  
Section 9: SE/4

- (e) Extend the Tapacito-Pictured Cliffs Pool to include:

TOWNSHIP 26 NORTH, RANGE 3 WEST, NMPM  
Section 31: N/2

- (f) Extend the Escrito-Gallup Oil Pool to include:

TOWNSHIP 24 NORTH, RANGE 7 WEST, NMPM,  
Section 17: SW/4  
Section 25: NW/4

- (g) Extend the Horseshoe-Gallup Oil Pool to include:

TOWNSHIP 30 NORTH, RANGE 16 WEST, NMPM  
Section 2: SW/4 NE/4  
Section 15: S/2 NE/4

TOWNSHIP 31 NORTH, RANGE 16 WEST, NMPM,  
Section 21: SW/4 SE/4 & SE/4 SW/4

- (h) Extend the Verde-Gallup Oil Pool to include:

TOWNSHIP 31 NORTH, RANGE 14 WEST, NMPM

Section 30: S/2 SW/4

Section 31: N/2 NW/4

- (i) Extend the Angels Peak-Dakota Pool to include:

TOWNSHIP 27 NORTH, RANGE 9 WEST, NMPM,

Section 7: All

TOWNSHIP 28 NORTH, RANGE 10 WEST, NMPM,

Section 10: All (partial)

Section 11: All (partial)

Section 14: S/2

Section 15: E/2

TOWNSHIP 28 NORTH, RANGE 11 WEST, NMPM,

Section 36: E/2

TOWNSHIP 29 NORTH, RANGE 10 WEST, NMPM,

Section 34: S/2

- (j) Extend the West Blanco-Dakota Pool to include:

TOWNSHIP 32 NORTH, RANGE 12 WEST, NMPM

Section 32: E/2

- (k) Extend the West Kutz-Dakota Pool to include:

TOWNSHIP 27 NORTH, RANGE 12 WEST, NMPM,

Section 8: S/2

Section 17: N/2

CASE 2072: Southeastern New Mexico nomenclature case calling for an order creating new pools and extending existing pools in Lea and Eddy Counties, New Mexico:

- (a) Create a new oil pool, for Abo production, designated as the Cedar Lake-Abo Pool, and described as:

TOWNSHIP 17 SOUTH, RANGE 31 EAST, NMPM,

Section 20: SW/4

- (b) Create a new oil pool, for San Andres production, designated as the West Garrett-San Andres Pool, and described as:

TOWNSHIP 16 SOUTH, 38 EAST, NMPM,  
Section 29: NW/4

- (c) Create a new gas pool for Devonian production, designated as the Henshaw-Devonian Gas Pool and described as:

TOWNSHIP 16 SOUTH, RANGE 30 EAST, NMPM,  
Section 24: NW/4

- (d) Create a new oil pool for Devonian production, designated as the Lea-Devonian Pool, and described as:

TOWNSHIP 20 SOUTH, RANGE 34 EAST, NMPM,  
Section 12: SW/4

- (e) Create a new oil pool for Yates and Seven Rivers production, designated as the West Tonto-Yates and Seven Rivers Pool, and described as:

TOWNSHIP 19 SOUTH, RANGE 33 EAST, NMPM,  
Section 18: N/2

- (f) Extend the Anderson Ranch-Wolfcamp Pool, to include:

TOWNSHIP 15 SOUTH, RANGE 32 EAST, NMPM,  
Section 32: E/2 SE/4  
Section 33: W/2 W/2

- (g) Extend the West Crossroads-Devonian Pool, to include:

TOWNSHIP 9 SOUTH, RANGE 36 EAST, NMPM,  
Section 31: NE/4

- (h) Extend the East Dayton-Grayburg Pool, to include:

TOWNSHIP 18 SOUTH, RANGE 27 EAST, NMPM,  
Section 28: N/2 SW/4

- (i) Extend the Dollarhide-Queen Pool, to include

TOWNSHIP 24 SOUTH, RANGE 38 EAST, NMPM,  
Section 19: NE/4

- (j) Extend the Dublin-Devonian Pool, to include:

TOWNSHIP 26 SOUTH, RANGE 38 EAST, NMPM,  
Section 7: SW/4

- (k) Extend the East E. K. Queen Pool, to include:

TOWNSHIP 18 SOUTH, RANGE 34 EAST, NMPM,  
Section 22: S/2 SW/4  
Section 27: N/2 NW/4

- (l) Extend the North Hackberry-Yates Pool to include:

TOWNSHIP 19 SOUTH, RANGE 31 EAST, NMPM,  
Section 29: S/2 NW/4 and N/2 SW/4

- (m) Extend the Mescalero-Pennsylvanian Pool, to include:

TOWNSHIP 10 SOUTH, RANGE 32 EAST, NMPM,  
Section 33: NW/4

- (n) Extend the Pearl-Queen Pool, to include:

TOWNSHIP 19 SOUTH, RANGE 35 EAST, NMPM,  
Section 32: SE/4

- (o) Extend the Ranger Lake-Pennsylvanian Pool, to include:

TOWNSHIP 12 SOUTH, RANGE 34 EAST, NMPM,  
Section 34: E/2 NW/4

- (p) Extend the Warren-Drinkard Pool, to include:

TOWNSHIP 20 SOUTH, RANGE 38 EAST, NMPM,  
Section 36: NW/4

Case 2071

Included #4,  
Sec 21 on D & C

( • ) Extend the Aztec-Pictured Cliffs Pool  
boundary in San Juan Count Y,  
New Mexico, to include therein:

TOWNSHIP 20 NORTH, RANGE 10 WEST, NORTH.  
Section 8: S/2  
Section 9: SW/4

Ad for  
Set L  
NW





( b ) Extend the Ballard-Pictured Cliffs Pool  
boundary in Rio Arriba,  
San Juan and Rio Arriba Count ies

New Mexico, to include therein:

TOWNSHIP 24 NORTH, RANGE 5 WEST, NORTH,  
Section 15: SE/4

TOWNSHIP 24 NORTH, RANGE 6 WEST, NORTH,  
Section 17: SE/4

( c ) Extend the Pine Lake-Pictured Cliffs Pool  
boundary in Rio Arriba Count 7,  
New Mexico, to include therein:

TOWNSHIP 26 NORTH, RANGE 2 WEST, NORTH.  
Section 31: All (partial)



( d ) Extend the South Blanco-Pictuood Cliffs Pool  
boundary in Rio Arriba & San Juan Count 100,  
New Mexico, to include therein:

*Sec 29: 5/8  
Sec 30: 55/4*

~~TOWNSHIP 27 NORTH, RANGE 5 WEST, NORTH.  
Section 28: SE/4  
Section 33: NW/4~~

~~TOWNSHIP 27 NORTH, RANGE 6 WEST, NORTH.  
Section 9: SE/4~~

~~TOWNSHIP 27 NORTH, RANGE 7 WEST, NORTH.  
Section 34: SE/4~~

~~SECTION 34~~

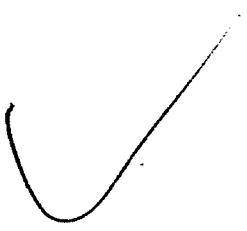
( • ) Extend the Tapacito-Pictured Cliffs Pool  
boundary in Rio Arriba Count 7,  
New Mexico, to include therein:

3  
TOWNSHIP 26 NORTH, RANGE 8 WEST, NORTH.  
Section 31: N/2

~~TOWNSHIP 26 NORTH, RANGE 8 WEST, NORTH.~~  
~~Section 31: N/2~~

( f ) Extend the Escrito-Gallup Oil Pool  
boundary in Rio Arriba Count 7,  
New Mexico, to include therein:

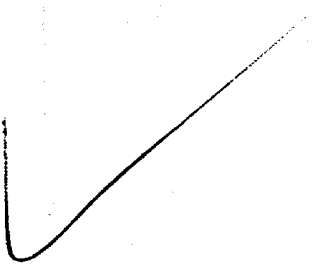
TOWNSHIP 24 NORTH, RANGE 7 WEST, NORTH.  
Section 17: NW/4  
Section 25: NW/4



( 9 ) Extend the Horseshoe-Gallup Oil Pool  
boundary in San Juan Count 7,  
New Mexico, to include therein:


TOWNSHIP 30 NORTH, RANGE 16 WEST, NPM.  
Section 2: SW/4 NE/4  
Section 15: S/2 NE/4

TOWNSHIP 31 NORTH, RANGE 16 WEST, NPM.  
Section 21: SW/4 SE/4 & SE/4 SW/4



( b ) Extend the Verde-Gallup Oil Pool  
boundary in San Juan Count y,  
New Mexico, to include therein:

TOWNSHIP 31 NORTH, RANGE 14 WEST, NORTH.  
Section 30: S/2 SW/4  
Section 31: N/2 NW/4



( 1 ) Extend the Angels Peak-Dakota Pool  
boundary in San Juan Count y,

New Mexico, to include therein:

TOWNSHIP 27 NORTH, RANGE 9 WEST, NPM.  
Section 7: All

TOWNSHIP 28 NORTH, RANGE 10 WEST, NPM.  
Section 10: All (partial)  
Section 11: All (partial)  
Section 14: 1/2  
Section 15: E/2

TOWNSHIP 28 NORTH, RANGE 11 WEST, NPM.  
Section 36: E/2

TOWNSHIP 29 NORTH, RANGE 10 WEST, NPM.  
Section 36: 1/2



( J ) Extend the West Blanco-Bakota Pool  
boundary in San Juan <sup>y</sup> Count     ,  
New Mexico, to include therein:

TOWNSHIP 32 NORTH, RANGE 12 WEST, N.M.P.M.  
Section 32: E/2

( k ) Extend the West Kutz-Bakota Pool  
boundary in San Juan Count Y,  
New Mexico, to include therein:

TR-NSHIP 27 NORTH, RANGE 12 WEST, N.M.P.  
Section 8: S/2  
Section 17: N/2

DEARNLEY-MEIER REPORTING SERVICE, Inc.

PHONE CH 3-6691

ALBUQUERQUE, NEW MEXICO

BEFORE THE  
OIL CONSERVATION COMMISSION  
Santa Fe, New Mexico  
September 14, 1960

IN THE MATTER OF:

Northwestern New Mexico nomenclature case calling  
for an order for the extension of existing pools  
in San Juan and Rio Arriba Counties, New Mexico.

Case  
No. 2071

BEFORE:

Mr. A. L. Porter  
Mr. Murray Morgan

TRANSCRIPT OF HEARING

MR. PORTER: Case No. 2071.

(Witness sworn.)

A. R. KENDRICK

a witness, called by and on behalf of the Oil Conservation Commission,  
was duly sworn, and testified as follows:

DIRECT EXAMINATION

BY MR. PAYNE:

Q Will the witness please state his name and position?

A A. R. Kendrick; I am an engineer for the Oil Commission.

Q Have you made a study concerning the necessity or desirability for extending certain existing pools in San Juan and Rio Arriba Counties in New Mexico?

A I have, and part of Sandoval County.

Q What are your recommendations concerning the extension of



the Aztec?

A That it be extended as shown in Paragraph (a) of Exhibit 1 on the basis of one well completed in that pool.

Q And what are your recommendations concerning the Ballard?

A That it be extended as shown in Paragraph (b) of Exhibit 1 on the basis of two wells completed.

Q What are your recommendations concerning the extension of the Pine Lake-Pictured Cliffs Pool?

A That it be extended as shown in Exhibit 1, Paragraph (c), on the basis of one well completed in the area.

Q What are your recommendations concerning the South Blanco-Pictured Cliffs Pool?

A That the pool be extended as shown in Paragraph (d) on Exhibit 1, on the basis of two wells completed.

Q What are your recommendations concerning extension of the Tapicito-Pictured Cliffs Pool?

A That the pool be extended as shown in Paragraph (e) of Exhibit 1, on the basis of one well completed.

Q What are your recommendations concerning the Escrito-Gallup Oil Pool?

A That the pool be extended as shown in Paragraph (f) of Exhibit 1 on the basis of two completions.

Q What are your recommendations concerning the extension of the Horseshoe-Gallup Oil Pool?

A ~~That it be extended as shown in Paragraph (g) of Exhibit~~



DEARNLEY-MEIER REPORTING SERVICE, Inc.

PHONE CH 3-6691

ALBUQUERQUE, NEW MEXICO

l on the basis of five completions in this area.

Q What are your recommendations concerning extension of the Verde-Gallup Oil Pool?

A That it be extended as shown in Paragraph (h) on the basis of two completions in that area.

Q What are your recommendations concerning the extension of the Angels Peak-Dakota Pool?

A That the pool be extended as shown in Paragraph (i) on Exhibit l on the basis of five wells completed in that area.

Q What are your recommendations concerning the extension of the West Blanco-Dakota Pool?

A That the pool be extended as shown in Paragraph (j) of Exhibit l on the basis of one well completed in the area.

Q What are your recommendations concerning the extension of the West-Kutz-Dakota Pool?

A That it be extended as shown in Paragraph (k), of Exhibit l, on the basis of one well completed.

Q Where is the acreage in Sandoval County?

A The Ballard-Pictured Cliff Pool extends into Sandoval County.

Q Have you prepared an exhibit substantiating your recommendations?

A I have.

Q How is that designated?



A N.M.O.C.C. Exhibit 1, Case No. 2071.

MR. PAYNE: I move for introduction of Exhibit 1.

MR. PORTER: Without objection the exhibit will be admitted. Does anyone have any questions of Mr. Kendrick? Witness may be excused. Anything further to be offered in this case? We will take it under advisement.

STATE OF NEW MEXICO )  
COUNTY OF BERNALILLO ) ss

I, JUNE PAIGE, Court Reporter, do hereby certify that the foregoing and attached transcript of proceedings before the New Mexico Oil Conservation Commission at Santa Fe, New Mexico, is a true and correct record to the best of my knowledge, skill and ability.

IN WITNESS WHEREOF I have affixed my hand and notarial seal this 23rd day of September, 1960.

*June Paige*  
Notary Public - Court Reporter

My Commission expires:  
May 11, 1964.

DEARNLEY-MEIER REPORTING SERVICE, Inc.

PHONE CH 3-6691

ALBUQUERQUE, NEW MEXICO

