

[REDACTED]

Case No.

2186

Application, Transcript,
Small Exhibits, Etc.

AFFIDAVIT OF PUBLICATION

No. 2727

STATE OF NEW MEXICO,
County of San Juan:

Lincoln O'Brien being duly
sworn, says: That he is the Publisher of The
Farmington Daily Times, a daily newspaper of general circula-
tion published in English at Farmington, said county and state,
and that the hereto attached Legal Notice

was published in a regular and entire issue of the said Farm-
ington Daily Times, a daily newspaper duly qualified for the
purpose within the meaning of Chapter 167 of the 1937 Session
Laws of the State of New Mexico for 1 ~~consecutive~~
days

~~made~~ on the same day as follows:

First Publication February 1, 1961

Second Publication _____

Third Publication _____

Fourth Publication _____


and that payment therefor in the amount of \$ 7.06
has been made.

Lincoln O'Brien
Subscribed and sworn to before me this 7 day
of February, 19 61.

Virginia K. McCall
Notary Public, San Juan County, New Mexico

My Commission expires June 5, 1964

Copy of Publication



**BEFORE THE OIL CONSERVATION COMMISSION
OF THE STATE OF NEW MEXICO**

**IN THE MATTER OF THE HEARING
CALLED BY THE OIL CONSERVATION
COMMISSION OF THE STATE OF
NEW MEXICO FOR THE PURPOSE
OF CONSIDERING:**

CASE No. 2186
Order No. R-1879

**THE APPLICATION OF THE OIL
CONSERVATION COMMISSION UPON
ITS OWN MOTION FOR AN ORDER
EXTENDING CERTAIN POOLS IN
RIO ARRIBA, SAN JUAN AND
SANDOVAL COUNTIES, NEW
MEXICO.**

ORDER OF THE COMMISSION

BY THE COMMISSION:

This cause came on for hearing at 9 o'clock a.m. on February 15, 1961, at Santa Fe, New Mexico, before the Oil Conservation Commission of New Mexico, hereinafter referred to as the "Commission."

NOW, on this 17th day of February, 1961, the Commission, a quorum being present, having considered the testimony presented and the exhibits received at said hearing, and being fully advised in the premises,

FINDS:

(1) That due public notice having been given as required by law, the Commission has jurisdiction of this cause and the subject matter thereof.

(2) That there is need for certain extensions to the Devils Horn-Gallup Pool in Rio Arriba County, New Mexico, and to the Blanco-Pictured Cliffs Pool, to the Cha Cha-Gallup Oil Pool, to the Horseshoe-Gallup Oil Pool, to the Kutz-Gallup Oil Pool and to the Shiprock-Gallup Oil Pool in San Juan County, New Mexico, and to the ~~Blanco-Monasterio~~ Pool and to the Sacrite-Gallup Oil Pool, in Rio Arriba and San Juan Counties, New Mexico, and to the Basin-Dakota Pool in Rio Arriba, San Juan and Sandoval Counties, New Mexico.

IT IS THEREFORE ORDERED:

(a) That the Blanco-Pictured Cliffs Pool in San Juan County, New Mexico, as heretofore classified, defined, and described, be and the same is hereby extended to include therein:

**TOWNSHIP 30 NORTH, RANGE 9 WEST, NEPM
Section 36: NW/4**

-2-

CASE No. 2186
Order No. R-1879

(b) That the Blanco-Mesaverde Pool in Rio Arriba and San Juan Counties, New Mexico, as heretofore classified, defined, and described, be and the same is hereby extended to include therein:

TOWNSHIP 27 NORTH, RANGE 9 WEST, NMPM

Section 1: W/2

Section 2: All

Section 12: W/2

(c) That the Cha Cha-Gallup Oil Pool in San Juan County, New Mexico, as heretofore classified, defined, and described, be and the same is hereby extended to include therein:

TOWNSHIP 28 NORTH, RANGE 13 WEST, NMPM

Section 8: E/2 (partial)

TOWNSHIP 29 NORTH, RANGE 14 WEST, NMPM

Section 20: NW/4

(d) That the Devils Fork-Gallup Pool in Rio Arriba County, New Mexico, as heretofore classified, defined, and described, be and the same is hereby extended to include therein:

TOWNSHIP 24 NORTH, RANGE 6 WEST, NMPM

Section 29: E/2

(e) That the Escribo-Gallup Oil Pool in Rio Arriba and San Juan Counties, New Mexico, as heretofore classified, defined, and described, be and the same is hereby extended to include therein:

TOWNSHIP 24 NORTH, RANGE 7 WEST, NMPM

Section 22: SE/4

(f) That the Horseshoe-Gallup Oil Pool in San Juan County, New Mexico, as heretofore classified, defined, and described, be and the same is hereby extended to include therein:

TOWNSHIP 31 NORTH, RANGE 17 WEST, NMPM

Section 3: NE/4 SW/4 and SW/4 SE/4

Section 10: NE/4 NE/4

(g) That the Kutz-Gallup Oil Pool in San Juan County, New Mexico, as heretofore classified, defined, and described, be and the same is hereby extended to include therein:

TOWNSHIP 27 NORTH, RANGE 11 WEST, NMPM

Section 6: NE/4 NE/4

-3-

CASE No. 2186
Order No. R-1879

(h) That the Shiprock-Gallup Oil Pool in San Juan County, New Mexico, as heretofore classified, defined, and described, be and the same is hereby extended to include therein:

TOWNSHIP 29 NORTH, RANGE 18 WEST, NEWM
Section 17: NW/4 NE/4, NE/4 NW/4 and
SE/4 NE/4

(i) That the Basin-Dakota Pool in Rio Arriba, Sandoval and San Juan Counties, New Mexico, as heretofore classified, defined, and described, be and the same is hereby extended to include therein:

TOWNSHIP 23 NORTH, RANGE 5 WEST, NEWM
Section 21: All


IT IS FURTHER ORDERED:


That the effective date of this order and of all the extensions included herein shall be March 1, 1961.


DONE at Santa Fe, New Mexico, on the day and year hereinabove designated.

STATE OF NEW MEXICO
OIL CONSERVATION COMMISSION


EDWIN L. MENDEN, Chairman


E. S. WALKER, Member


A. L. PORTER, JR., Member & Secretary



esx/

Case 3186
JFK

() Extend the Blanco-Pictured Cliffs Pool
boundary in San Juan Count y,

New Mexico, to include therein:

✓ TOWNSHIP 30 NORTH, RANGE 9 WEST, NMPN,
Section 36: NW/4

Based on:

Pubco #27 State
F-36-30-9
AOF 7234 MCFFD: SICP 1000#/7days

1961 JUN 14 AM 8:30
MAIL OFFICE CCC

(b) Extend the Blanco-Mesaverde Pool
boundary in Rio Arriba & San Juan Count ies,
New Mexico, to include therein:

TOWNSHIP 27 NORTH, RANGE 9 WEST, NMFM,
✓ Section 1: W/2
Section 2: All
Section 12: W/2

Based on:

EPNG #3-1 Blanco Development 27-9
M-1-27-9
ACF 4445 MGFPD: SICP 1071#/18 days

EPNG #4-12 Blanco Development 27-9
M-12-27-9
ACF 6723 MGFPD: SICP 1086#/18 days

(c) Extend the Cha Cha-Gallup Oil Pool
boundary in San Juan Count y,
New Mexico, to include therein:

✓ TOWNSHIP 28 NORTH, RANGE 13 WEST, NMPM.
Section 8: E/2 (partial)

✓ TOWNSHIP 29 NORTH, RANGE 14 WEST, NMPM.
Section 20: NW/4

Based on:

Pan American #3 C. J. Holder
P-8-28-XE 13
IP 232 BOPD

Pan American #3 Navajo Tribal "G"
C-20-29-14
IP 212 BOPD

(d) Extend the Devils Fork-Callup Pool

boundary in ~~XXXXXXXX~~ Rio Arriba Count Y,

New Mexico, to include therein:

TOWNSHIP 24 NORTH, RANGE 6 WEST, NMPL,
Section 29: N/2 ✓

Based on:

Reese & Assoc #1-29 Zamora
C-29-24-6
ACF 6325 MCFFD: SICP 1530⁴/77 days

(e) Extend the Escrito-Gallup Oil Pool
boundary in Rio Arriba and San Juan Counties,
New Mexico, to include therein:

TOWNSHIP 24 NORTH, RANGE 7 WEST, NMPM,
Section 22: SE/4 ✓

Based on:

Reese & Assoc. #2-22 Lybrook
I-22-24-7
IP 302 BOPD

(f) Extend the Horseshoe-Gallup Oil Pool
boundary in San Juan Count 7,
New Mexico, to include therein:

TOWNSHIP 31 NORTH, RANGE 16 WEST, NMPM,
Section 3: NE/4 NW/4 L-1721 (8-1-60)

TOWNSHIP 31 NORTH, RANGE 17 WEST, NMPM,
Section 3: NE/4 SW/4, & SW/4 SE/4
Section 10: NE/4 NE/4

Based on:

Atlantic #4 Ute
D-35-31-16
IP 40 BOPD

Humble #32 Indians "F"
L-3-31-17
Water injection well

Humble #33 Indians "F"
O-3-31-17
Water injection well

Humble #36 Indians "F"
A-10-31-17
Water well

(~~GP~~) Extend the Kuts-Gallup Oil Pool
boundary in San Juan County J,
New Mexico, to include therein:

✓ TOWNSHIP 27 NORTH, RANGE 11 WEST, NMPM,
Section 6: NE¹/₄, NE²/₄

Based on:

Southwest Production Co. #1 Graham Federal
A-6-27-11
IP 208 B OPD

(h) Extend the Shiprock-Gallup Oil Pool
boundary in San Juan County y,
New Mexico, to include therein:

TOWNSHIP 29 NORTH, RANGE 18 WEST, NMPM,
Section 17: NW/4 NE/4, NE/4 NW/4 & SE/4 NE/4 ✓

Based on:

Universal Oil #14 Navajo
B-17-29-18
IP 3 BOPD

Universal Oil #13 Navajo
C-17-29-18
IP 3 BOPD

Universal Oil #9 Navajo
H-17-29-18
~~XXXXXXXX~~
IP 3 BOPD

Universal Oil #10 Navajo
H-17-29-18
IP 3 BOPD

Universal Oil #12 Navajo
H-17-29-18
IP 3 BOPD

(1) Extend the Basin-Dakota Pool
boundary in Rio Arriba, Sandoval & San Juan Counties,
New Mexico, to include therein:

TOWNSHIP 23 NORTH, RANGE 5 WEST, NMPH,
Section 21: All ✓

Based on:

Sunray Mid-Continent #1 New Mexico Apache
M-21-23-5
IP 520 MCFFD

DOCKET: REGULAR HEARING, WEDNESDAY, FEBRUARY 15, 1961

OIL CONSERVATION COMMISSION - 9 A.M., MORGAN HALL, STATE LAND OFFICE
BUILDING SANTA FE, NEW MEXICO

- ALLOWABLE (1) Consideration of the oil allowable for March, 1961.
- (2) Consideration of the allowable production of gas for March, 1961, from 9 prorated pools in Lea County, New Mexico, also consideration of the allowable production of gas from nine prorated pools in San Juan, Rio Arriba and Sandoval Counties, New Mexico, for March, 1961.

CASE 2182: Application of the Oil Conservation Commission on its own motion, at the request of Earl G. Colton, to consider granting permission to drill a well in the potash-oil area. In the above-styled cause, Earl G. Colton seeks permission to drill an exploratory test well in the NE/4 SE/4 Section 29, Township 20 South, Range 34 East, adjacent to the Lynch-Yates Pool, Lea County, New Mexico, which well would be located within the potash-oil area as defined by Order No. R-111-A, as amended.

CASE 2183: Application of the Oil Conservation Commission on its own motion, at the request of Cities Service Petroleum Company, to consider granting permission to drill a well within the potash-oil area. In the above-styled cause, Cities Service Petroleum Company seeks permission to drill its Jewett McDonald AA Well No. 3, to be located 660 feet from the South line and 1980 feet from the East line of Section 18, Township 20 South, Range 34 East, North Lynch Pool, Lea County, New Mexico, which well would be located within the potash-oil area as defined by Order R-111-A, as amended.

CASE 2184: Application of Tennessee Gas Transmission Company for the promulgation of special rules and regulations governing the Totah-Gallup Oil Pool, San Juan County, New Mexico. Applicant, in the above-styled cause, seeks an order promulgating special rules and regulations governing the Totah-Gallup Oil Pool, San Juan County, New Mexico, including a provision for 80-acre oil proration units.

CASE 2185:

Southeastern New Mexico nomenclature case calling for an order creating new pools and extending existing pools in Lea, Eddy, Chaves, and Roosevelt Counties, New Mexico:

- (a) Create a new oil pool for Wolfcamp production, designated as the South Denton-Wolfcamp Pool, and described as:

TOWNSHIP 15 SOUTH, RANGE 37 EAST, NMPM
Section 36: SW/4

- (b) Create a new oil pool for Paddock production, designated as the Empire-Paddock Pool, and described as:

TOWNSHIP 17 SOUTH, RANGE 27 EAST, NMPM
Section 34: SE/4

- (c) Create a new oil pool for Devonian production, designated as the East Gladiola-Devonian Pool, and described as:

TOWNSHIP 11 SOUTH, RANGE 38 EAST, NMPM
Section 34: SW/4

- (d) Create a new oil pool for San Andres production, designated as the Hondo-San Andres Pool, and described as:

TOWNSHIP 11 SOUTH, RANGE 25 EAST, NMPM
Section 9: SE/4

- (e) Create a new oil pool for Wolfcamp production, designated as the Loco Hills-Wolfcamp Pool, and described as:

TOWNSHIP 18 SOUTH, RANGE 29 EAST, NMPM
Section 20: NW/4

- (f) Create a new oil pool for Bone Springs production, designated as the Lusk-Bone Springs Pool, and described as:

TOWNSHIP 19 SOUTH, RANGE 32 EAST, NMPM
Section 19: NE/4

- (g) Create a new oil pool for Wolfcamp production, designated as the Remuda-Wolfcamp Pool, and described as:

TOWNSHIP 23 SOUTH, RANGE 29 EAST, NMPM
Section 24: SE/4

- (h) Extend the Anderson Ranch-Wolfcamp Pool, to include:

TOWNSHIP 15 SOUTH, RANGE 32 EAST, NMPM
Section 33: E/2 NW/4

- (i) Extend the Atoka-Pennsylvanian Gas Pool, to include:

TOWNSHIP 18 SOUTH, RANGE 26 EAST, NMPM
Section 20: S/2
Section 21: All

- (j) Extend the Baish-Pennsylvanian Pool, to include:

TOWNSHIP 17 SOUTH, RANGE 32 EAST, NMPM
Section 21: S/2 NE/4
Section 22: NW/4

- (k) Extend the Blinbry Oil Pool, to include:

TOWNSHIP 21 SOUTH, RANGE 37 EAST, NMPM
Section 19: S/2 SE/4

- (l) Extend the Bluitt-Pennsylvanian Pool, to include:

TOWNSHIP 8 SOUTH, RANGE 37 EAST, NMPM
Section 18: E/2 SW/4
Section 29: NW/4

- (m) Extend the Corbin-Abe Pool, to include:

TOWNSHIP 17 SOUTH, RANGE 32 EAST, NMPM
Section 36: NE/4

- (n) Extend the Emmont Gas Pool, to include:

TOWNSHIP 21 SOUTH, RANGE 37 EAST, NMPM
Section 28: NW/4

- (o) Extend the North Mason-Delaware Pool, to include:

TOWNSHIP 26 SOUTH, RANGE 32 EAST, NMPM
Section 30: SE/4

- (p) Extend the North Mescalero-Wolfcamp Pool, to include:

TOWNSHIP 10 SOUTH, RANGE 32 EAST, NMPM
Section 14: NW/4
Section 15: NE/4

- (q) Extend the Paduca-Delaware Pool, to include:

TOWNSHIP 25 SOUTH, RANGE 32 EAST, NMPM
Section 9: S/2 SE/4
Section 15: NE/4
Section 16: SW/4
Section 21: NW/4
Section 22: NE/4

- (r) Extend the Pearl-Queen Pool, to include:

TOWNSHIP 20 SOUTH, RANGE 35 EAST, NMPM
Section 9: N/2 NE/4

- (s) Extend the Red Hills-Yates Pool, to include:

TOWNSHIP 19 SOUTH, RANGE 30 East, NMPM
Section 20: S/2 SW/4
Section 29: NW/4

- (t) Extend the San Simon Pool, to include:

TOWNSHIP 21 SOUTH, RANGE 35 EAST, NMPM
Section 31: E/2 NE/4
Section 32: NW/4

- (u) Extend the West Tonto Yates-Seven Rivers Pool, to include:

TOWNSHIP 19 SOUTH, RANGE 32 EAST, NMPM
Section 13: NE/4

CASE 2186:

Northwestern New Mexico nomenclature case calling for an order for the extension of existing pools in San Juan, Rio Arriba, and Sandoval Counties, New Mexico:

- (a) Extend the Blanco-Pictured Cliffs Pool, to include:

TOWNSHIP 30 NORTH, RANGE 9 WEST, NMPM,
Section 36: NW/4

- (b) Extend the Blanco-Mesaverde Pool, to include:

TOWNSHIP 27 NORTH, RANGE 9 WEST, NMPM,
Section 1: W/2
Section 2: All
Section 12: W/2

- (c) Extend the Cha Cha-Gallup Oil Pool, to include:

TOWNSHIP 28 NORTH, RANGE 13 WEST, NMPM,
Section 8: E/2 (partial)

TOWNSHIP 29 NORTH, RANGE 14 WEST, NMPM,
Section 20: NW/4

- (d) Extend the Devils Fork-Gallup Pool, to include:

TOWNSHIP 24 NORTH, RANGE 6 WEST, NMPM,
Section 29: N/2

- (e) Extend the Escrito-Gallup Oil Pool, to include:

TOWNSHIP 24 NORTH, RANGE 7 WEST, NMPM,
Section 22: SE/4

- (f) Extend the Horseshoe-Gallup Oil Pool, to include:

TOWNSHIP 31 NORTH, RANGE 17 WEST, NMPM,
Section 3: NE/4 SW/4, & SW/4 SE/4
Section 10: NE/4 NE/4

- (g) Extend the Kutz-Gallup Oil Pool, to include:

TOWNSHIP 27 NORTH, RANGE 11 WEST, NMPM,
Section 6: NE/4 NE/4

(h) Extend the Shiprock-Gallup Oil Pool, to include:

TOWNSHIP 29 NORTH, RANGE 18 WEST, NMPM,
Section 17: NW/4 NE/4, NE/4 NW/4 & SE/4 NE/4

(i) Extend the Basin-Dakota Pool, to include:

TOWNSHIP 23 NORTH, RANGE 5 WEST, NMPM,
Section 21: All

GOVERNOR
EDWIN L. MECHEM
CHAIRMAN

State of New Mexico
Oil Conservation Commission

Case 2186

LAND COMMISSIONER
E. B. JOHNNY WALKER
MEMBER



1000 RIO BRAZOS ROAD
AZTEC

STATE GEOLOGIST
A. L. PORTER, JR.
SECRETARY - DIRECTOR

January 23, 1961

Mrs. Ida Rodriguez
Oil Conservation Commission
Box 871
Santa Fe, New Mexico

Re: Northwest Nomenclature Case, February, 1961

Dear Ida:

The ad for subject case may read as follows:

SAN JUAN COUNTY

Blanco-Pictured Cliffs Pool
Cha Cha-Gallup Oil Pool
Horseshoe-Gallup Oil Pool
Kutz-Gallup Oil Pool
Shiprock-Gallup Oil Pool

RIO ARRIBA COUNTY

Devils Fork-Gallup Pool.

RIO ARRIBA AND SAN JUAN COUNTIES

Blanco-Mesaverte Pool
Escrito-Gallup Oil Pool

RIO ARRIBA, SANDOVAL AND SAN JUAN COUNTIES

Basin-Dakota Pool

Paragraph sheets to follow.

Yours very truly

al
A. R. Kendrick
Engineer, District #3

BEFORE THE
OIL CONSERVATION COMMISSION
Santa Fe, New Mexico
February 15, 1961

IN THE MATTER OF:

Northwestern New Mexico nomenclature case calling
for an order for the extension of existing pools
in San Juan, Rio Arriba, and Sandoval Counties,
New Mexico.

Case
2186

BEFORE:

Honorable Edwin L. Mechem
Mr. A. L. Porter
Mr. E. W. Walker

TRANSCRIPT OF HEARING

MR. PORTER: Case 2186.

MR. MORRIS: Northwestern New Mexico nomenclature case.

(Witness sworn.)

E. C. ARNOLD

a witness, called by and on behalf of the Oil Conservation Commis-
sion, was duly sworn, and testified as follows:

DIRECT EXAMINATION

BY MR. PAYNE:

Q Will the witness please state his name and position?

A E. C. Arnold, Supervisor, District 3.

Q In your capacity with the Oil Conservation Commission
have you made a study concerning the necessity or desirability
for creating new pools and extending certain existing pools in San

DEARNLEY-MEIER REPORTING SERVICE, Inc.

PHONE CN 3-6691

ALBUQUERQUE, NEW MEXICO



DEARNLEY-MEIER REPORTING SERVICE, Inc.

PHONE CH 3-6691

ALBUQUERQUE, NEW MEXICO

Juan, Rio Arriba, and Sandoval Counties, New Mexico?

A Yes, sir.

Q What are your recommendations concerning the extension of the Blanco-Pictured Cliffs Pool?

A Recommend this pool be extended as shown in Paragraph A, Exhibit 1, on the basis of one well completed in this pool.

Q What are your recommendations concerning the extension of the Blanco-Mesaverde Pool?

A Recommend that this pool be extended as shown in Paragraph B, Exhibit 1, on the basis of two wells completed in this pool.

Q What are your recommendations concerning the extension of the Cha Cha-Gallup Oil Pool?

A Recommend that it be extended as shown in Paragraph C, Exhibit 1, on the basis of two wells completed therein.

Q What are your recommendations concerning the extension of the Devils Fork-Gallup Pool?

A That it be extended as shown in Paragraph D, Exhibit 1, on the basis of one well completed therein.

Q What are your recommendations concerning the extension of the Escrito-Gallup Oil Pool?

A Recommend this pool be extended as shown in Paragraph E, Exhibit 1, on the basis of one well completed in this pool.

Q What are your recommendations concerning the extension of the Horseshoe-Gallup Oil Pool?



DEARNLEY-MEIER REPORTING SERVICE, Inc.

PHONE CH 3-6691

ALBUQUERQUE, NEW MEXICO

A Recommend that this pool be extended as shown in Paragraph F, Exhibit 1, on the basis of four wells completed therein.

Q What are your recommendations concerning the extension of the Kutz-Gallup Oil Pool?

A Recommend this pool be extended as shown in Paragraph G, Exhibit 1, on the basis of one well completed therein.

Q What are your recommendations concerning the extension of the Shiprock-Gallup Oil Pool?

A Recommend this pool be extended as shown in Paragraph H, Exhibit 1, on the basis of five wells completed therein.

Q What are your recommendations concerning the extension of the Basin-Dakota Pool?

A Recommend this pool be extended as shown in Paragraph I, Exhibit 1, on the basis of one well completed therein.

Q Mr. Arnold, have you prepared an exhibit substantiating your recommendations?

A Yes, sir. I have marked it Exhibit 1.

MR. PAYNE: I move the introduction of Exhibit 1 in Case 2168.

MR. PORTER: Without objection Exhibit 1 will be entered. Witness may be excused. Anyone have any questions of Mr. Arnold? Witness may be dismissed. Take the case under advisement, and the hearing is adjourned.

(Whereupon, the hearing was adjourned at 4:00 o'clock P.M.)



STATE OF NEW MEXICO)
COUNTY OF BERNALILLO) SS

I, JUNE PAIGE, Court Reporter, do hereby certify that the foregoing and attached transcript of proceedings before the New Mexico Oil Conservation Commission at Santa Fe, New Mexico, is a true and correct record to the best of my knowledge, skill and ability.

IN WITNESS WHEREOF I have affixed my hand and notarial seal this 24th day of February, 1961.

June Paige
Notary Public - Court Reporter

My Commission expires:
May 11, 1964.

DEARNLEY-MEIER REPORTING SERVICE, Inc.

PHONE CH 3-6691

ALBUQUERQUE, NEW MEXICO



BEFORE THE OIL CONSERVATION COMMISSION
OF THE STATE OF NEW MEXICO

IN THE MATTER OF THE HEARING
CALLED BY THE OIL CONSERVATION
COMMISSION OF THE STATE OF
NEW MEXICO FOR THE PURPOSE
OF CONSIDERING:

CASE No. 2186
Order No. P-1879

THE APPLICATION OF THE OIL
CONSERVATION COMMISSION UPON
ITS OWN MOTION FOR AN ORDER
Extending Certain Pools
In Rio Arriba, San Juan
and Sandoval Counties,
New Mexico.

ORDER OF THE COMMISSION

BY THE COMMISSION:

This cause came on for hearing at 9 o'clock a.m. on February 15, 1961
at Santa Fe, New Mexico, before the Oil Conservation Commission of New Mexico,
hereinafter referred to as the "Commission."

NOW, on this _____ day of February, 1961, the Commission, a quorum
being present, having considered the testimony presented and the exhibits
received at said hearing, and being fully advised in the premises,

FINDS:

- (1) That due public notice having been given as required by law, the Commission has jurisdiction of this cause and the subject matter thereof.
- (2) That there is need for certain extensions to the Devils Fork-Gallup Pool in Rio Arriba County, New Mexico, and to the Blanco-Pictured Cliffs Pool, to the Cha Cho-Gallup Oil Pool, to the Horseshoe-Gallup Oil Pool, to the Kutz-Gallup Oil Pool, to the Shiprock-Gallup Oil Pool ~~and~~ in San Juan County, New Mexico, and to the Blanco-Mesaverde Pool and to the Escrito-Gallup Oil Pool, ~~both~~ in Rio Arriba and San Juan Counties, New Mexico, and to the Basin-Dakota Pool in Rio Arriba, San Juan and Sandoval Counties, New Mexico.

It is therefore ordered . . .

(a) That the Blanco-Pictured Cliffs Pool in San Juan
County 4, New Mexico, as heretofore classified, defined, and described, be and the
same is hereby extended to include therein:

Township 30 North, Range 9 West, NMPM,
Section 36 : NW/4

(b) That the Blanco-Mesaverde Pool in Rio Arriba and San Juan
County yes, New Mexico, as heretofore classified, defined, and described, be and the
same is hereby extended to include therein:

Township 27 North, Range 9 West, NMFM,

Section 1: W/2

Section 2: A11

Section 12: W/2

(c) That the Cha Cha-Gallup Oil Pool in San Juan
County y, New Mexico, as heretofore classified, defined, and described, be and the
same is hereby extended to include therein:

Township 28 North, Range 13 West, NMPM,
Section 8: E/2 (partial)

Township 29 North, Range 14 West, NMPM,
Section 20: NW/4

(d) That the Devils Fork-Gallup Pool in Rio Arriba
County y, New Mexico, as heretofore classified, defined, and described, be and the
same is hereby extended to include therein:

Township 24 North, Range 6 West, NMPM,
Section 29: N/2

(e) That the Escrito - Gallup Oil Pool in Rio Arriba and San Juan Counties, New Mexico, as heretofore classified, defined, and described, be and the same is hereby extended to include therein:

Township 24 North, Range 7 West, NMPM,
Section 22: SE 1/4

(f) That the Horseshoe-Gallup Oil Pool in San Juan
County 4, New Mexico, as heretofore classified, defined, and described, be and the
same is hereby extended to include therein:

Township 31 North, Range 17 West, NM PM,

Section 3: NE $\frac{1}{4}$ SW $\frac{1}{4}$ & SW $\frac{1}{4}$ SE $\frac{1}{4}$

Section 10: NE $\frac{1}{4}$ NE $\frac{1}{4}$

(g) That the Kutz-Gallup Oil Pool in San Juan
Count 4, New Mexico, as heretofore classified, defined, and described, be and the
same is hereby extended to include therein:

Township 27 North, Range 11 West, NM PM,
Section 6: NE14 NE14

(h) That the Shiprock-Gallup Oil Pool in San Juan
County 7, New Mexico, as heretofore classified, defined, and described, be and the
same is hereby extended to include therein:

Township 29 North, Range 18 West, NMPM
Section 17: NW/4 NE/4, NE/4 NW/4 & SE/4 NE/4

(i) That the Basin - Dakota Pool in Rio Arriba, Sandoval & San Juan Counties, New Mexico, as heretofore classified, defined, and described, be and the same is hereby extended to include therein:

Township 23 North, Range 5 West, NMPM,
Section 21: All

It is further ordered:

That the effective date of this order and of all the extensions included herein shall be March 1, 1961

Done at Santa Fe, New Mexico, on the day and year hereinabove designated

Stat of NM
OCC
Etc.