

Case No.

2495

Application, Transcript,
and Exhibits, Etc.

BEFORE THE OIL CONSERVATION COMMISSION
OF THE STATE OF NEW MEXICO

IN THE MATTER OF THE HEARING
CALLED BY THE OIL CONSERVATION
COMMISSION OF THE STATE OF
NEW MEXICO FOR THE PURPOSE
OF CONSIDERING:

CASE NO. 2495
ORDER NO. R-2188

THE APPLICATION OF THE OIL
CONSERVATION COMMISSION UPON
ITS OWN MOTION FOR AN ORDER
EXTENDING CERTAIN POOLS IN
RIO ARRIBA, SANDOVAL AND
SAN JUAN COUNTIES, NEW MEXICO.

ORDER OF THE COMMISSION

BY THE COMMISSION:

This cause came on for hearing at 9 o'clock a.m. on February 14, 1962, at Santa Fe, New Mexico, before the Oil Conservation Commission of New Mexico, hereinafter referred to as the "Commission."

NOW, on this 21st day of February, 1962, the Commission, a quorum being present, having considered the testimony presented and the exhibits received at said hearing, and being fully advised in the premises,

FINDS:

(1) That due public notice having been given as required by law, the Commission has jurisdiction of this cause and the subject matter thereof.

(2) That there is need for certain extensions to the Tapacito-Pictured Cliffs Pool in Rio Arriba County, New Mexico, to the Cha Cha-Gallup Oil Pool, to the Horseshoe-Gallup Oil Pool and to the Totah-Gallup Oil Pool in San Juan County, New Mexico, to the Blanco-Mesaverde Pool and to the Escrito-Gallup Oil Pool in Rio Arriba and San Juan Counties, New Mexico and to the Ballard-Pictured Cliffs Pool in Rio Arriba, Sandoval and San Juan Counties, New Mexico.

IT IS THEREFORE ORDERED:

(a) That the Ballard-Pictured Cliffs Pool in Rio Arriba, Sandoval and San Juan Counties, New Mexico, as heretofore classified, defined, and described, is hereby extended to include therein:

TOWNSHIP 26 NORTH, RANGE 8 WEST, NMPM
Section 13: NW/4

CASE NO. 2495
Order No. R-2188

(b) That the Tapacito-Pictured Cliffs Pool in Rio Arriba County, New Mexico, as heretofore classified, defined, and described, is hereby extended to include therein:

TOWNSHIP 26 NORTH, RANGE 4 WEST, NMPM
Section 26: NW/4

(c) That the Blanco-Masaverde Pool in Rio Arriba and San Juan Counties, New Mexico, as heretofore classified, defined, and described, is hereby extended to include therein:

TOWNSHIP 26 NORTH, RANGE 5 WEST, NMPM
Section 18: W/2

TOWNSHIP 31 NORTH, RANGE 13 WEST, NMPM
Section 9: E/2
Section 10: W/2
Section 15: W/2

(d) That the Cha Cha-Gallup Oil Pool in San Juan County, New Mexico, as heretofore classified, defined, and described, is hereby extended to include therein:

TOWNSHIP 29 NORTH, RANGE 14 WEST, NMPM
Section 25: E/2 NW/4

(e) That the Escrito-Gallup Oil Pool in Rio Arriba and San Juan Counties, New Mexico, as heretofore classified, defined, and described, is hereby extended to include therein:

TOWNSHIP 24 NORTH, RANGE 6 WEST, NMPM
Section 31: W/2 NE/4

TOWNSHIP 24 NORTH, RANGE 7 WEST, NMPM
Section 22: E/2 NE/4

TOWNSHIP 24 NORTH, RANGE 8 WEST, NMPM
Section 12: W/2 SE/4

(f) That the Horseshoe-Gallup Oil Pool in San Juan County, New Mexico, as heretofore classified, defined, and described, is hereby extended to include therein:

TOWNSHIP 30 NORTH, RANGE 15 WEST, NMPM
Section 19: W/2 NW/4

TOWNSHIP 30 NORTH, RANGE 16 WEST, NMPM
Section 24: NE/4 NE/4

(g) That the Totah-Gallup Oil Pool in San Juan County, New Mexico, as heretofore classified, defined, and described, is hereby extended to include therein:

TOWNSHIP 29 NORTH, RANGE 13 WEST, NMPM
Section 20: E/2 SE/4
Section 21: W/2 SW/4

-3-

CASE NO. 2495
Order No. R-2188

IT IS FURTHER ORDERED:

That the effective date of this order and all extensions included herein shall be March 1, 1962.

DONE at Santa Fe, New Mexico, on the day and year hereinabove designated.


STATE OF NEW MEXICO
OIL CONSERVATION COMMISSION




EDWIN L. MECHEM, Chairman



E. S. WALKER, Member



A. L. PORTER, Jr., Member & Secretary



199/
bb1

No. 5-62

DOCKET: REGULAR HEARING - WEDNESDAY - FEBRUARY 14, 1962

OIL CONSERVATION COMMISSION - 9 A.M. - MORGAN HALL, STATE LAND OFFICE
BUILDING, SANTA FE, NEW MEXICO

- ALLOWABLE:**
- (1) Consideration of the oil allowable for March, 1962.
 - (2) Consideration of the allowable production of gas for March, 1962, from ten prorated pools in Lea and Eddy Counties, New Mexico, also consideration of the allowable production of gas from nine prorated pools in San Juan, Rio Arriba, and Sandoval Counties, New Mexico, for March, 1962.

CASE 2415: (De Novo):

Application of Southwest Production Company for a hearing de novo in Case No. 2415, Order No. R-2150, relating to the force pooling of mineral interests in the Basin-Dakota Gas Pool in the E/2 of Section 14, Township 30 North, Range 12 West, San Juan County, New Mexico. Interested parties include the unknown heirs of Abas Hassan, the unknown heirs of D. M. Longstreet, and Robert E., Alice L. and Samuel G. Goodwin, or their unknown heirs.

CASE 2416 (De Novo):

Application of Southwest Production Company for a hearing de novo in Case No. 2416, Order No. R-2151, relating to the force pooling of mineral interests in the Flora Vista-Mesa-verde Gas Pool in the E/2 of Section 22, Township 30 North, Range 12 West, San Juan County, New Mexico. Interested parties include Roy Rector, O. G. Shelby, Dwight L. Millett, Myron H. Dale, George T. Dale, and Julian Coffey.

CASE 2446 (De Novo):

Application of Southwest Production Company for a hearing de novo in Case No. 2446, Order No. R-2068-A, relating to the force pooling of mineral interests in the Basin-Dakota Gas Pool in the E/2 of Section 22, Township 30 North, Range 12 West, San Juan County, New Mexico. Interested parties include Roy Rector, O. G. Shelby, Dwight L. Millett, Myron H. Dale, George T. Dale, and Julian Coffey.

CASE 2453: (De Novo)

Application of Southwest Production Company for a hearing de novo in Case No. 2453, Order R-2152, relating to the force pooling of mineral interests in the Basin-Dakota Gas Pool in the E/2 of Section 7, Township 30 North, Range 11 West, San Juan County, New Mexico. Interested parties include Harold M. and Maleta Y. Brimhall.

CASE 2494:

Southeastern New Mexico nomenclature case calling for an order creating new pools, extending, abolishing and contracting certain existing pools and changing pool name in Eddy, Lea and Roosevelt Counties, New Mexico.

(a) Create a new gas pool for Devonian production, designated as the North Bell Lake-Devonian Gas Pool and described as:

TOWNSHIP 23 SOUTH, RANGE 34 EAST, NMPM
Section 6: SE/4

(b) Create a new gas pool for Morrow production, designated as the Cedar Lake-Morrow Gas Pool and described as:

TOWNSHIP 17 SOUTH, RANGE 30 EAST, NMPM
Section 36: NE/4

(c) Create a new oil pool for Seven Rivers production, designated as the East Empire Yates-Seven Rivers Pool, and described as:

TOWNSHIP 17 SOUTH, RANGE 28 EAST, NMPM
Section 27: S/2

(d) Create a new oil pool for Devonian production, designated as the North Justis-Devonian Pool, and described as:

TOWNSHIP 25 SOUTH, RANGE 37 EAST, NMPM
Section 2: NE/4

(e) Create a new oil pool for Delaware production, designated as the East Mason-Delaware Pool, and described as:

TOWNSHIP 26 SOUTH, RANGE 32 EAST, NMPM
Section 16: SW/4

(f) Create a new oil pool for Queen production, designated as the West McMillan Seven Rivers-Queen Pool and described as:

TOWNSHIP 20 SOUTH, RANGE 26 EAST, NMPM

Section 11: SE/4

(g) Create a new oil pool for Seven Rivers production, designated as the Palmille-Seven Rivers Pool and described as:

TOWNSHIP 19 SOUTH, RANGE 29 EAST, NMPM

Section 18: NW/4

(h) Create a new oil pool for Bone Springs production, designated as the Quail Ridge-Bone Springs Pool, and described as:

TOWNSHIP 19 SOUTH, RANGE 34 EAST, NMPM

Section 21: NW/4

(i) Create a new gas pool for Morrow production, designated as the North Quail Ridge-Morrow Gas Pool and described as:

TOWNSHIP 19 SOUTH, RANGE 34 EAST, NMPM

Section 7: NE/4

(j) Create a new gas pool for Pennsylvanian production, designated as the West Tonto-Pennsylvanian Gas Pool and described as:

TOWNSHIP 19 SOUTH, RANGE 33 EAST, NMPM

Section 18: NW/4

(k) Create a new oil pool for Pennsylvanian production, designated as the North Williams-Pennsylvanian Pool and described as:

TOWNSHIP 13 SOUTH, RANGE 32 EAST, NMPM

Section 16: NW/4

(l) Change the name of the Greenwood-Wolfcamp Pool, Eddy County, New Mexico to Shugart-Wolfcamp Pool, Eddy County, New Mexico, comprising the following described acreage:

TOWNSHIP 18 SOUTH, RANGE 31 EAST, NMPM
Section 27: NE/4

- (m) Abolish the McMillan-Seven Rivers Pool comprising:

TOWNSHIP 19 SOUTH, RANGE 27 EAST, NMPM
Section 31: E/2 SE/4, SE/4 NE/4
Section 32: SW/4, S/2 NW/4

- (n) Contract the Empire (Yates-Seven Rivers) Pool by the deletion of the following described Area:

TOWNSHIP 17 SOUTH, RANGE 28 EAST, NMPM
Section 16: All
Section 17: S/2
Section 20: N/2
Section 21: W/2 & SE/4

- (o) Contract the Leo Queen-Grayburg Pool by the deletion of the following described area:

TOWNSHIP 18 SOUTH, RANGE 30 EAST, NMPM
Section 12: S/2 SW/4
Section 13: W/2
Section 14: SE/4
Section 16: S/2
Section 21: NW/4
Section 23: E/2

- (p) Contract the Loco Hills-Queen Pool by the deletion of the following described area:

TOWNSHIP 17 SOUTH, RANGE 30 EAST, NMPM
Section 30: SE/4

- (q) Contract the Square Lake Grayburg-San Andres Pool by the deletion of the following described area:

TOWNSHIP 17 SOUTH, RANGE 29 EAST, NMPM
Section 9: SW/4 & W/2 SE/4

- (r) Extend the Anderson Ranch-Wolfcamp Pool to include:

TOWNSHIP 15 SOUTH, RANGE 32 EAST, NMPM
Section 28: S/2 SW/4

- (s) Extend the Artesia Queen-Grayburg-San Andres Pool to include:

TOWNSHIP 17 SOUTH, RANGE 28 EAST, NMPM
Section 32: NE/4

- (t) Extend the Caprock-Queen Pool to include:

TOWNSHIP 13 SOUTH, RANGE 31 EAST, NMPM
Section 10: SE/4

- (u) Extend the Cruz-Delaware Pool to include:

TOWNSHIP 23 SOUTH, RANGE 32 EAST, NMPM
Section 24: SE/4

- (v) Extend the Dog Canyon-Grayburg Pool to include:

TOWNSHIP 16 SOUTH, RANGE 27 EAST, NMPM
Section 27: SW/4 NE/4
Section 34: NW/4 NW/4

- (w) Extend the Dollardhide-Queen Pool to include:

TOWNSHIP 24 SOUTH, RANGE 37 EAST, NMPM
Section 24: NE/4

- (x) Extend the Drinkard Pool to include:

TOWNSHIP 21 SOUTH, RANGE 37 EAST, NMPM
Section 30: E/2 NW/4

- (y) Extend the Empire-Abo Pool to include:

TOWNSHIP 17 SOUTH, RANGE 29 EAST, NMPM
Section 30: S/2 NE/4

TOWNSHIP 18 SOUTH, RANGE 27 EAST, NMPM
Section 16: NW/4 SE/4

- (z) Extend the Jenkins-Wolfcamp Pool to include:

TOWNSHIP 9 SOUTH, RANGE 34 EAST, NMPM
Section 10: N/2 NW/4

- (aa) Extend the Lea-Devonian Pool to include:

TOWNSHIP 20 SOUTH, RANGE 34 EAST, NMPM
Section 11: SE/4

- (bb) Extend the Loco Hills-Abo Pool to include:

TOWNSHIP 17 SOUTH, RANGE 30 EAST, NMPM
Section 21: SE/4

- (cc) Extend the Loco Hills (Grayburg-San Andres) Pool to include:

TOWNSHIP 18 SOUTH, RANGE 29 EAST, NMPM
Section 19: E/2 SE/4

- (dd) Extend the Lusk-Strawn Pool to include:

TOWNSHIP 19 SOUTH, RANGE 32 EAST, NMPM
Section 20: NW/4

- (ee) Extend the Maljamar Pool to include:

TOWNSHIP 17 SOUTH, RANGE 33 EAST, NMPM
Section 32: SE/4

- (ff) Extend the Maljamar-Abo Pool to include:

TOWNSHIP 17 SOUTH, RANGE 32 EAST, NMPM
Section 28: E/2

- (gg) Extend the East Millman-Seven Rivers Pool to include:

TOWNSHIP 19 SOUTH, RANGE 28 EAST, NMPM
Section 28: NE/4

- (hh) Extend the Milnesand-San Andres Pool to include:

TOWNSHIP 8 SOUTH, RANGE 34 EAST, NMPM
Section 13: S/2 NE/4

(ii) Extend the Paduca-Delaware Pool to include:

TOWNSHIP 25 SOUTH, RANGE 32 EAST, NMPM

Section 10: W/2 NE/4

Section 28: N/2 SW/4

(jj) Extend the Parallel-Delaware Pool to include:

TOWNSHIP 20 SOUTH, RANGE 31 EAST, NMPM

Section 26: NW/4

Section 27: NE/4

(kk) Extend the Pearl-Queen Pool to include:

TOWNSHIP 20 SOUTH, RANGE 35 EAST, NMPM

Section 9: NW/4 NW/4

(ll) Extend the Russell Pool to include:

TOWNSHIP 20 SOUTH, RANGE 28 EAST, NMPM

Section 22: SE/4 SE/4

Section 27: E/2 NE/4

(mm) Extend the North Skaggs-Drinkard Gas Pool to include:

TOWNSHIP 20 SOUTH, RANGE 38 EAST, NMPM

Section 5: SW/4

(nn) Extend the Vandagriff-Keyes Gas Pool to include:

TOWNSHIP 16 SOUTH, RANGE 28 EAST, NMPM

Section 33: NE/4

(oo) Extend the Whites City-Pennsylvanian Gas Pool to include:

TOWNSHIP 24 SOUTH, RANGE 26 EAST, NMPM

Section 20: E/2

CASE 2495:

Northwestern New Mexico nomenclature case calling for an order extending certain existing pools in Rio Arriba, San Juan and Sandoval Counties, New Mexico.

- (a) Extend the Ballard-Pictured Cliffs Pool to include:

TOWNSHIP 26 NORTH, RANGE 8 WEST, NMPM

Section 13: NW/4

- (b) Extend the Tapacito-Pictured Cliffs Pool to include:

TOWNSHIP 26 NORTH, RANGE 4 WEST, NMPM

Section 26: NW/4

- (c) Extend the Blanco-Mesaverde Pool to include:

TOWNSHIP 26 NORTH, RANGE 5 WEST, NMPM

Section 18: W/2

TOWNSHIP 31 NORTH, RANGE 13 WEST, NMPM

Section 9: E/2

Section 10: W/2

Section 15: W/2

- (d) Extend the Cha Cha-Gallup Oil Pool to include:

TOWNSHIP 29 NORTH, RANGE 14 WEST, NMPM

Section 25: E/2 NW/4

- (e) Extend the Escrito-Gallup Oil Pool to include:

TOWNSHIP 24 NORTH, RANGE 6 WEST, NMPM

Section 31: W/2 NE/4

TOWNSHIP 24 NORTH, RANGE 7 WEST, NMPM

Section 22: E/2 NE/4

TOWNSHIP 24 NORTH, RANGE 8 WEST, NMPM

Section 12: W/2 SE/4

- (f) Extend the Horseshoe-Gallup Oil Pool to include:

TOWNSHIP 30 NORTH, RANGE 15 WEST, NMPM

Section 19: W/2 NW/4

TOWNSHIP 30 NORTH, RANGE 16 WEST, NMPM

Section 24: NE/4 NE/4

-9-

Docket No. 5-62

(g) Extend the Totah-Gallup Oil Pool to include:

TOWNSHIP 29 NORTH, RANGE 13 WEST, NMPM

Section 20: E/2 SE/1

Section 21: W/2 SW/4

GOVERNOR
EDWIN L. MECHEM
CHAIRMAN

State of New Mexico
Oil Conservation Commission

LAND COMMISSIONER
E. S. JOHNNY WALKER
MEMBER



STATE GEOLOGIST
A. L. PORTER, JR.
SECRETARY - DIRECTOR

1000 RIO BRAZOS ROAD
AZTEC

January 22, 1962

Mrs. Ida Rodriguez
H.M.O.C.C.
P.O. Box 871
Santa Fe, New Mexico

Re: MI Monoculture Case
February 14, 1962

Dear Ida:

The oil for subject case may be as follows:

PIO JUAN COUNTY
Tapicito-Michard Oil Pool

SAN JUAN COUNTY
Ola Ora - Gallup Oil Pool
Pomaville - Gallup Oil Pool
Totah - Gallup Oil Pool

PIO JUAN COUNTY
Blanco - Marverde Pool
Abasco - Gallup Oil Pool

PIO JUAN COUNTY, SAN JUAN COUNTY, AND RIO ARriba
Elizabet - Michard Oil Pool

Paragraph checks are attached.

Very truly,

L. R. Knecht
L. R. Knecht
Engineer, Rio Arriba

100/10
100/10

(a) Extend the Ballard-Pictured Cliffs Pool
boundary in Rio Arriba, Sandoval, and San Juan Count 100,
New Mexico, to include therein:

✓ TOWNSHIP 26 NORTH, RANGE 8 WEST, NMPM,
Section 13: NW/4

Based on:

Southwest Prod. #2 Bond
D-13-26N-8W
ACF 618 MCFFD, SICP 753/ 7 days

(b) Extend the Tapacito-Pictured Cliffs Pool
boundary in Rio Arriba Count Y,
New Mexico, to include therein:

✓ TOWNSHIP 26 NORTH, RANGE 4 WEST, NMPH,
Section 26: NW/4

Based on:

Southern Union Prod. #5 Jicarilla "B"
D-26-26N-4W
ACF 1107 MCPPD, SICP 912/ 7 days

(c) Extend the Blanco-Mesaverte Pool
boundary in Rio Arriba and San Juan Count 188
New Mexico, to include therein:

✓ TOWNSHIP 26 NORTH, RANGE 5 WEST, NMPM,
Section 18: W/2

✓ TOWNSHIP 31 NORTH, RANGE 13 WEST, NMPM,
Section 9: E/2
Section 10: W/2
Section 15: W/2

Based on:

Delhi-Taylor #2 Jicarilla
L-18-26N-5W
AOF 723 MCFFD: SICP 1184

Consolidated O & G #1-9 Wilmerding
B-9-31N-13W
AOF 852 MCFFD: SICP 1055/ 7 days

Consolidated O & G #1-15 Price
N-15-31N-13W
ME IP 50 MCFFD: SICP 709/ 7 days

(d) Extend the Cha Cha-Gallup Oil Pool
boundary in San Juan Count 7,
New Mexico, to include therein:

✓ TOWNSHIP 29 NORTH, RANGE 14 WEST, NMPM,
Section 25: E/2 NW/4

Offset on ~~XXXX~~ three sides.

(•) Extend the Escrito-Gallup Oil Pool
boundary in Rio Arriba and San Juan Counties,
New Mexico, to include therein:

- ✓ TOWNSHIP 24 NORTH, RANGE 6 WEST, NMPM,
Section 31: W/2 NE/4
- ✓ TOWNSHIP 24 NORTH, RANGE 7 WEST, NMPM,
Section 22: E/2 NE/4
- ✓ TOWNSHIP 24 NORTH, RANGE 8 WEST, NMPM,
Section 12: W/2 SE/4

Based on:

Reese & Assoc. #2-31 Bobby "B"
B-31-24N-6W
IP 192 BOPD

Dorfman Prod. #2 Nancy-Federal
O-12-24N-8W
IP 202 BOPD

(f) Extend the Horseshoe-Callup Oil Pool
boundary in San Juan County y,
New Mexico, to include therein:

✓ TOWNSHIP 30 NORTH, RANGE 15 WEST, NMPM,
Section 19: W/2 NW/4

✓ TOWNSHIP 30 NORTH, RANGE 16 WEST, NMPM,
Section 24: NE/4 NE/4

Based on:

Century Expl. #1 Pan Am- Federal
E-19-30N-15W
IP 22 BOPD

(g) Extend the Totah-Callup Oil Pool
boundary in San Juan Count Y,
New Mexico, to include therein:

✓ TOWNSHIP 29 NORTH, RANGE 13 WEST, NMPM,
Section 20: E/2 SE/4
Section 21: W/2 SW/4

Based on:

Tenneco #1 Hagood Oil Unit "A"
M-21-29N-13W
IP 14 BOPD

The following is recommended for the Northwest nomenclature cases:

- (a) Extend the Ballard-Pictured Cliffs Pool boundary in Rio Arriba, Sandoval and San Juan Counties, New Mexico, to include therein:

TOWNSHIP 26 NORTH, RANGE 8 WEST, NMPM
Section 13: NW/4

based on:

Southwest Production #2 Bond
D-13-26N-8W
AOF 618 MCFPD; SICP 753#/7 days

- (b) Extend the Tapacito-Pictured Cliffs Pool boundary in Rio Arriba County, New Mexico, to include therein:

TOWNSHIP 26 NORTH, RANGE 4 WEST, NMPM
Section 26: NW/4

based on:

Southern Union #5 Jicarilla "B"
D-26-26N-4W
AOF 1107 MCFPD; SICP 912#/7 days

- (c) Extend the Blanco-Mesaverde Pool boundary in Rio Arriba and San Juan Counties, New Mexico, to include therein:

TOWNSHIP 26 NORTH, RANGE 5 WEST, NMPM
Section 18: W/2

TOWNSHIP 31 NORTH, RANGE 13 WEST, NMPM
Section 9: E/2
Section 10: W/2
Section 15: W/2

based on:

Delhi-Taylor #2 Jicarilla
L-18-26N-5W
AOF 723 MCFPD; SICP 1184#

Consolidated Oil & Gas #1-9 Wilmerding
B-9-31N-13W
AOF 852 MCFPD; SICP 1055#/7 days

Consolidated Oil & Gas #1-15 Price
N-15-31N-13W
IP 50 MCFD; SICP 709#/7 days

- (d) Extend the Cha Cha-Gallup Oil Pool boundary in San Juan County, New Mexico, to include therein:

TOWNSHIP 29 NORTH, RANGE 14 WEST, NMPM
Section 25: E/2 NW/4

Offset on three sides.

Case No. 2495

- (e) Extend the Escrito-Gallup Oil Pool boundary in Rio Arriba and San Juan Counties, New Mexico, to include therein:

TOWNSHIP 24 NORTH, RANGE 6 WEST, NMPM

Section 31: W/2 NE/4

TOWNSHIP 24 NORTH, RANGE 7 WEST, NMPM

Section 22: E/2 NE/4

TOWNSHIP 24 NORTH, RANGE 8 WEST, NMPM

Section 12: W/2 SE/4

based on:

Val R Reese & Associates #2-31 Bobby "B"

B-31-24N-6W

IP 192 BOPD

Dorfman Production #2 Nancy Federal

O-12-24N-8W

IP 202 BOPD

- (f) Extend the Horseshoe-Gallup Oil Pool boundary in San Juan County, New Mexico, to include therein:

TOWNSHIP 30 NORTH, RANGE 15 WEST, NMPM

Section 19: W/2 NW/4

TOWNSHIP 30 NORTH, RANGE 16 WEST, NMPM

Section 24: NE/4 NE/4

based on:

Century Exploration #1 Pan Am-Federal

E-19-30N-15W

IP 22 BOPD

- (g) Extend the Totah-Gallup Oil Pool boundary in San Juan County, New Mexico, to include therein:

TOWNSHIP 29 NORTH, RANGE 13 WEST, NMPM

Section 20: E/2 SE/4

Section 21: W/2 SW/4

based on:

Tenneco #1 Hagood Oil Unit "A"

M-21-29N-13W

IP 14 BOPD

BEFORE THE
OIL CONSERVATION COMMISSION
Santa Fe, New Mexico

February 14, 1962

REGULAR HEARING

DEARNLEY-MEIER REPORTING SERVICE, Inc.

FARMINGTON, N. M.
PHONE 325-1182

ALBUQUERQUE, N. M.
PHONE 243-6691

IN THE MATTER OF:

Northwestern New Mexico nomenclature case calling
for the order extending certain existing pools
in Rio Arriba, San Juan and Sandoval Counties,
New Mexico.

CASE NO.
2495

BEFORE: Edwin L. Mechem, Governor
E. S. "Johnny" Walker, Land Commissioner
A. L. "Pete" Porter, Secretary-Director of Commission

TRANSCRIPT OF HEARING

MR. PORTER: We will call Case No. 2495.

MR. MORRIS: Northwestern New Mexico nomenclature case.

(Witness sworn.)

A. R. KENDRICK,

called as a witness herein, having been first duly sworn on oath,
was examined and testified as follows:

DIRECT EXAMINATION

BY MR. MORRIS:

Q Will the witness please state his name and position?

A A. R. Kendrick, engineer for the Oil Conservation Com-
mission.



DEARNLEY-MEIER REPORTING SERVICE, Inc.

FARMINGTON, N. M.
PHONE 325-1182

ALBUQUERQUE, N. M.
PHONE 243-6691

Q Mr. Kendrick, in your capacity with the Commission, have you determined that certain existing pools in Rio Arriba, San Juan, and Sandoval Counties, New Mexico, should be extended?

A I have.

Q Have you prepared an exhibit reflecting your recommendations?

A I have.

Q Is that marked Exhibit No. 1 in Case 2495?

A It is.

Q Does your Exhibit No. 1 differ in any way from the information shown on the docket?

A No.

Q Do you recommend the extension of the pools as shown on your Exhibit No. 1?

A Yes, sir.

Q Do you have anything further you would like to add to your testimony?

A No.


MR. MORRIS: If the Commission please, we would offer Exhibit No. 1 and move the pools be extended as shown thereon.

MR. PORTER: Does anyone have any questions of Mr. Kendrick?

You may be excused.

(Witness excused.)

Any further questions?



We will take the case under advisement and adjourn.this
Hearing.

(Concluded at 4:20 o'clock p.m.)

STATE OF NEW MEXICO)
) ss.
COUNTY OF BERNALILLO)

I, CECIL LANGFORD, NOTARY PUBLIC in and for the County
of Bernalillo, New Mexico, do hereby certify that the foregoing
and attached transcript of hearing was reported by me in steno-
type and that the same was reduced to typewritten transcript
under my personal supervision and contains a true and correct
record of said proceedings, to the best of my knowledge, skill
and ability.


NOTARY PUBLIC

My Commission Expires;

DEARNLEY-MEIER REPORTING SERVICE, Inc.

FARMINGTON, N. M.
PHONE 325-1182

ALBUQUERQUE, N. M.
PHONE 243-6691

