

CASE 2667:

SOUTHEASTERN NEW MEXICO
NOMENCLATURE

SE now -

-asa // o.

2667

plication, Transcript,
all Exhibts. Etc.

CASE 2667: (a) CREATION OF A NEW OIL POOL

COUNTY LEA POOL MESA-QUEEN

TOWNSHIP 16 South RANGE 32 East NMPM

6	5	4	3	2	1
7	8	9	10	11	12
18	17	16	15	14	13
19	20	21	22	23	24
30	29	28	27	26	25
31	32	33	34	35	36

PURPOSE: Create a new pool for the inclusion of-

CACTUS DRILLING CO.-Mobil State #1 in Unit E of Section 16-16-32.

Completed in Queen August 20, 1962. Top of
Perforations 3408

Pool boundary colored in red. Section 16: NW/4

CASE 2667: (b) EXTENSION OF AN EXISTING OIL POOL

COUNTY	LEA	POOL	CORBIN-ABO		
TOWNSHIP 18 South		RANGE 33 East	NMPM		
6	5	4	3	2	1
7	8	9	10	11	12
18	17	16	15	14	13
19	20	21	22	23	24
30	29	28	27	26	25
31	32	33	34	35	36

PURPOSE: One completed oil well capable of producing.

JAMES P. DUNIGAN - State B #1 in Unit C of Section 2-18-33. Completed in Abo on July 12, 1962. Top of Perforations 8730.

Pool boundary colored in red.

Proposed extension colored in green. SECTION 2: NW/4

CASE 2667: (c) EXTENSION OF AN EXISTING OIL POOL (Continued on next page)

COUNTY LEA POOL NORTH JUSTIS-BLINEBRY

TOWNSHIP 25 South RANGE 37 East NMFM

6	5	4	3	2	
7	8	9	10	11	12
18	17	16	15	14	13
19	20	21	22	23	24
30	29	28	27	26	25
31	32	33	34	35	36

PURPOSE: One completed oil well capable of producing.

SHELL OIL COMPANY - State JP #1 in Unit C of Section 2-25-37.

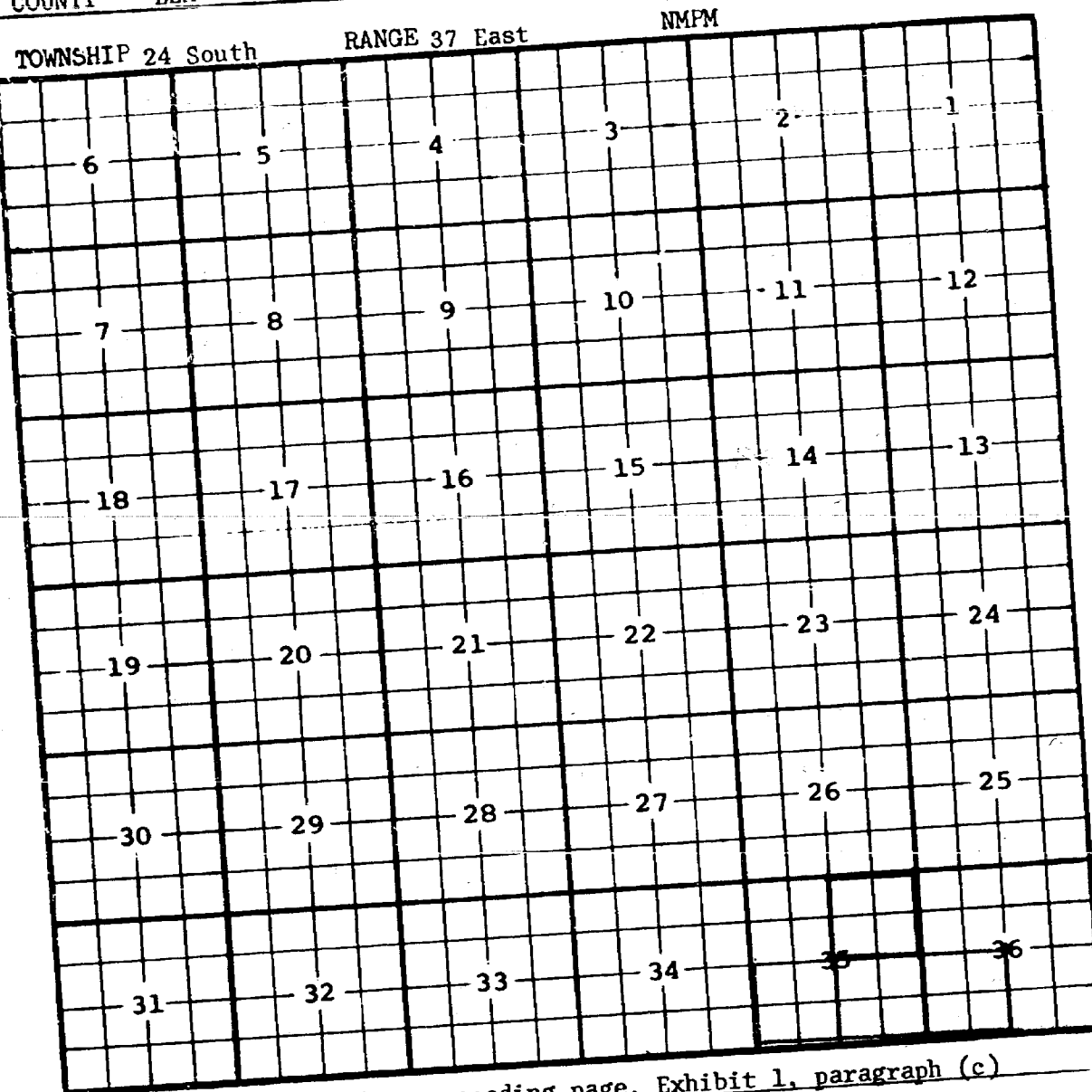
Completed in Blinebry on August 6, 1962. Top of
Perforations 5489.

Pool boundary colored in red.

Proposed extension colored in green. SECTION 2: NW/4

CASE 2667: (c) EXTENSION OF AN EXISTING OIL POOL (Continued)

COUNTY LEA POOL NORTH JUSTIS-BLINEBRY



PURPOSE: As stated on preceding page, Exhibit 1, paragraph (c)

ADDITION -- TEXACO, INC. - C. C. Fristoe B NCT-2 #6 in Unit H of Section 35-24-37. Completed in Blinebry on August 18, 1962. Top of Perforations 5492.

Pool boundary colored in red.

ADDITION: Proposed extension colored in green. SECTION 35: NE/4

CASE 2667: (d) EXTENSION OF AN EXISTING OIL POOL (Continued on next page)

COUNTY LEA POOL NORTH JUSTIS-DEVONIAN

TOWNSHIP 24 South RANGE 37 East NMPM

6	5	4	3	2	1
7	8	9	10	11	12
18	17	16	15	14	13
19	20	21	22	23	24
30	29	28	27	26	25
31	32	33	34	35	36

PURPOSE: Two completed oil wells capable of producing.

TEXACO, INC. - C. C. Fristoe B #6 in Unit H of Section 35-24-37.

Completed in Devonian on June 16, 1962. Depth to

Casing shoe 7244.

Pool boundary colored in red.

Proposed extension colored in green. SECTION 35: NE/4

CASE 2667 (d) EXTENSION OF AN EXISTING OIL POOL (Continued)

COUNTY LEA POOL NORTH JUSTIS-DEVONIAN

TOWNSHIP 25 South RANGE 37 East NMFM

6	5	4	3	2	1
7	8	9	10	11	12
18	17	16	15	14	13
19	20	21	22	23	24
30	29	28	27	26	25
31	32	33	34	35	36

PURPOSE: As stated on preceding page of Exhibit 1, paragraph (d)

SHELL OIL COMPANY - State JP #1 in Unit C of Section 2-25-37.

Completed in Devonian on August 6, 1962. Top of
Perforations 6996.

Pool boundary colored in red.

Proposed extension colored in green. SECTION 2: NW/4

CASE 2667: (e) EXTENSION OF AN EXISTING OIL POOL

COUNTY LEA POOL NORTH JUSTIS-TUBB/DRINKARD

TOWNSHIP 25 South

RANGE 37 East

NMPM

6	5	4	3	2	1
7	8	9	10	11	12
18	17	16	15	14	13
19	20	21	22	23	24
30	29	28	27	26	25
31	32	33	34	35	36

PURPOSE: One completed oil well capable of producing.

SHELL OIL COMPANY - State JP #1 in Unit C of Section 2-25-37.

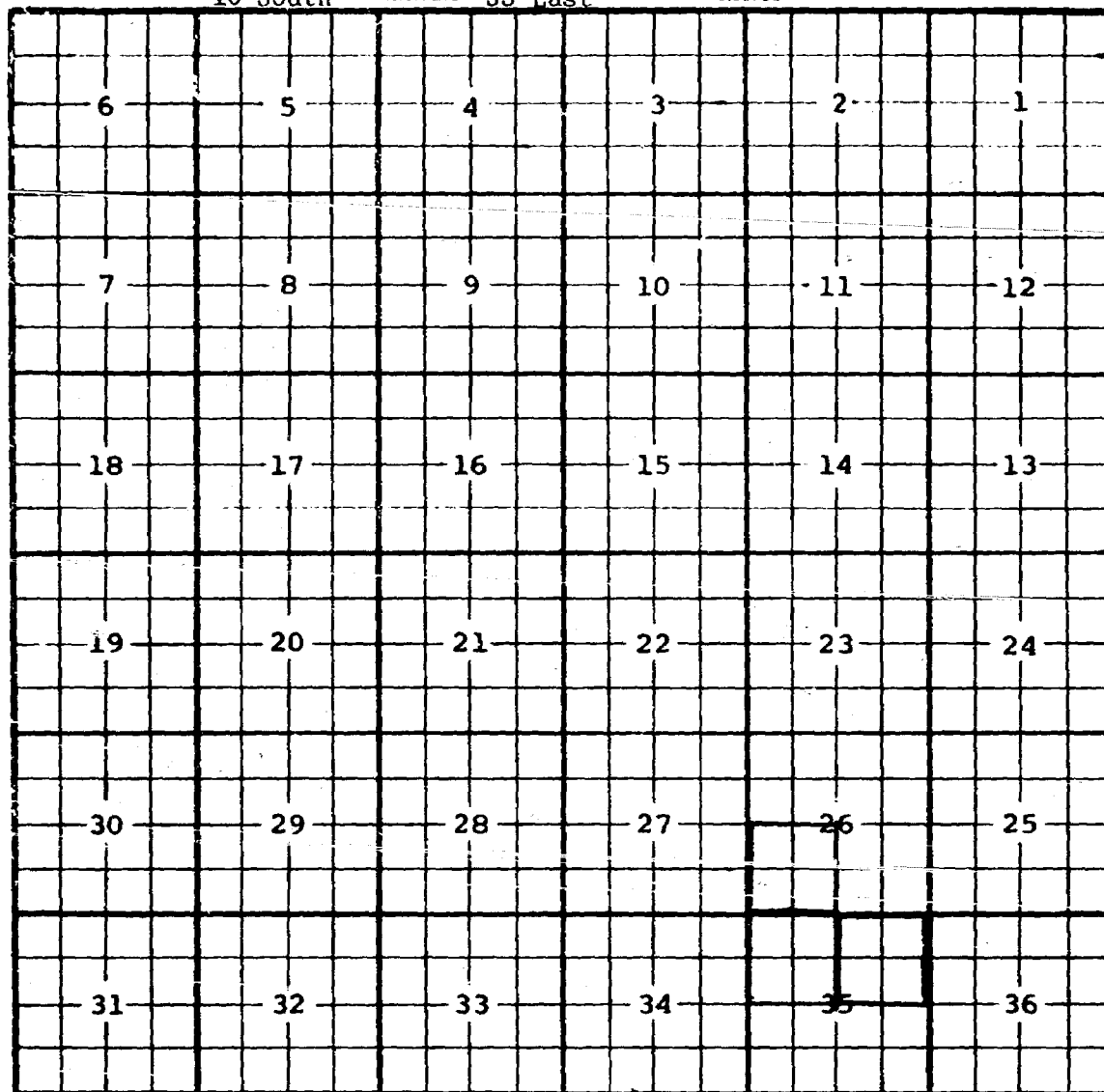
Completed in Drinkard on August 6, 1962. Top of
Perforations 6011.

Pool boundary colored in red.

Proposed extension colored in green. SECTION 2: NW/4

CASE 2667: (f) EXTENSION OF AN EXISTING OIL POOL
COUNTY LEA POOL SOUTH LANE-PENNSYLVANIAN

TOWNSHIP 10 South RANGE 33 East NMPM



PURPOSE: One completed oil well capable of producing.

T. P. HODGE - Anderson State #1 in Unit B of Section 35-10-33. Completed
in Pennsylvanian on August 11, 1962. Top of Perforations 9734.

Pool boundary colored in red.

Proposed extension colored in green. SECTION 35: NE/4

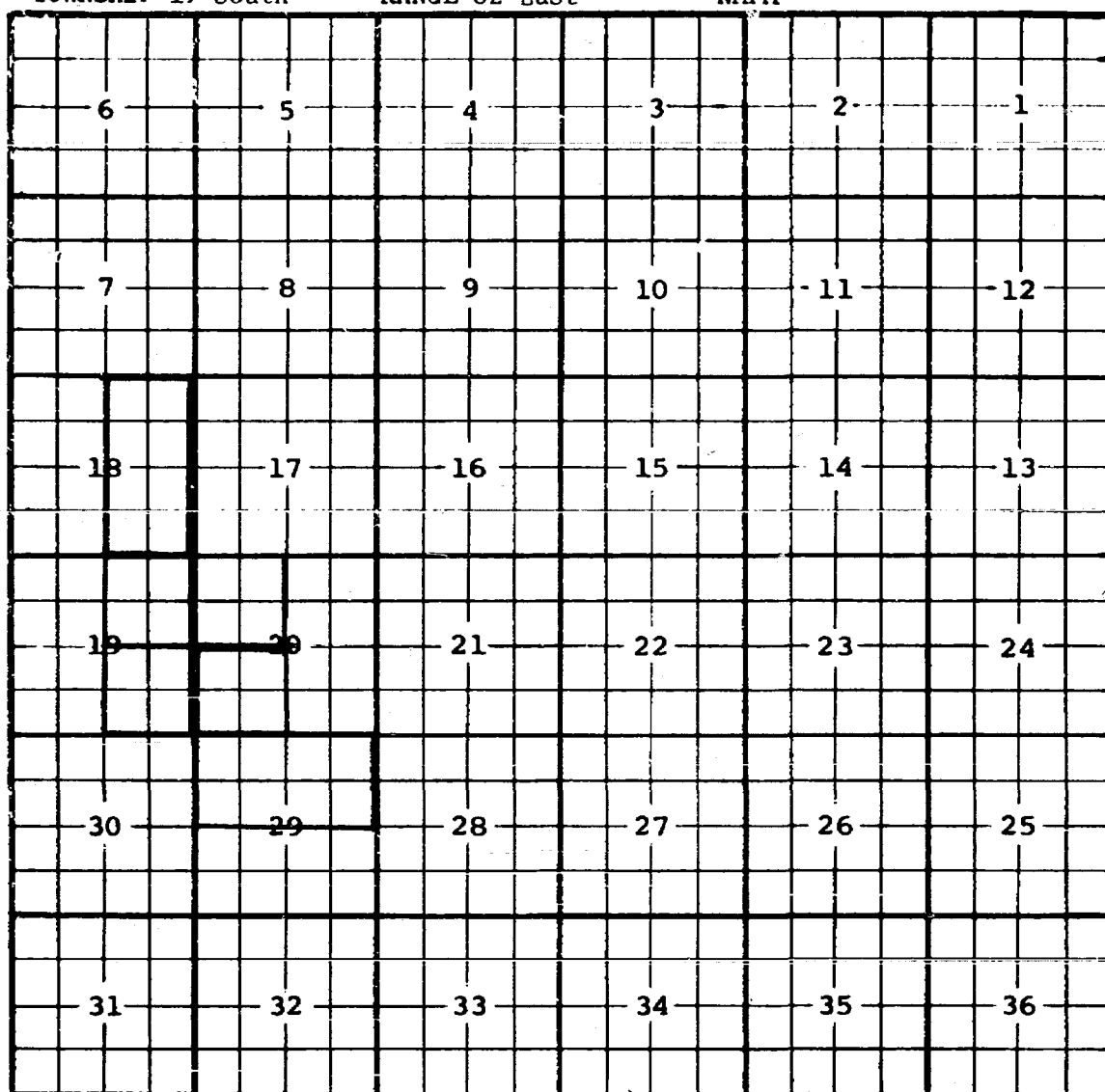
CASE 2667: (g) EXTENSION OF AN EXISTING OIL POOL

COUNTY LEA POOL LUSK-STRAWN (PENNSYLVANIAN)

TOWNSHIP 19 South

RANGE 32 East

NMPM



PURPOSE: One completed oil well capable of producing.

EL PASO NATURAL GAS COMPANY - Southern California Federal #1 in Unit H of Section 29-19-32. Completed in Strawn on July 18, 1962. Top of Perforations 11,410

ADDITION -- SHELL OIL COMPANY - Middleton-Federal A #1 in Unit H of Section 18-19-32. Completed in Strawn on August 22, 1962. Top of Perforations 11,263

Pool boundary colored in red.

Proposed extensions colored in green. SECTION 20: SW/4

SECTION 29: N/2

ADDITION: SECTION 18: E/2

CASE 2667: (h) EXTENSION OF AN EXISTING OIL POOL

COUNTY LEA POOL MIDDLE LYNCH-YATES

TOWNSHIP 20 South RANGE 34 East NMFM

6	5	4	3	2	1
7	8	9	10	11	12
18	17	16	15	14	13
19	20	21	22	23	24
30	29	28	27	26	25
31	32	33	34	35	36

PURPOSE: One completed oil well capable of producing.

L. R. FRENCH, JR. - Perry Federal #1 in Unit K of Section 22-20-34.

Completed in Yates on July 26, 1962. Top of

Perforations 3581.

Pool boundary colored in red.

Proposed extension colored in green. SECTION 22: NE/4 SW/4

CASE 2667: (i) EXTENSION OF AN EXISTING OIL POOL (Continued on next page)

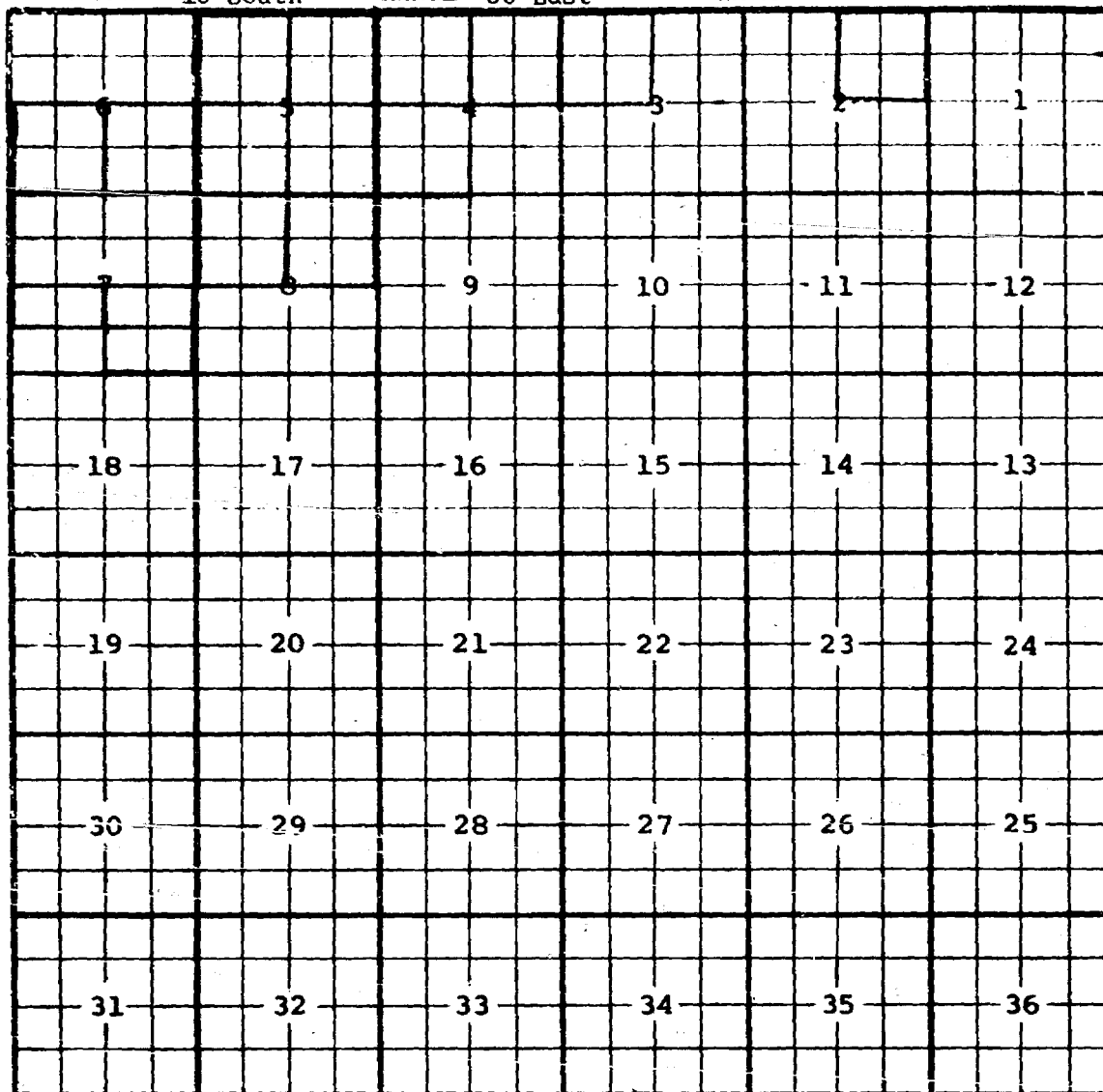
COUNTY LEA

POOL VACUUM-ABO

TOWNSHIP 18 South

RANGE 35 East

NMPM



PURPOSE: One completed oil well capable of producing.

TIDEWATER OIL COMPANY - State AN #5 in Unit J of Section 7-18-35.

Completed in Vacuum Abo on July 26, 1962.

Top of Perforations 8710

ADDITIONS: TIDEWATER OIL COMPANY - State AN #6 in Unit O of Section

7-18-35. Completed in Abo on

September 22, 1962. Top of Perforations 8856.

Pool boundary colored in red.

Proposed extensions colored in green. SECTION 7: N/2 SE/4 } self

ADDITION: SECTION 7: S/2 SE/4 }

CASE 2667: (1) EXTENSION OF AN EXISTING OIL POOL (Continued)

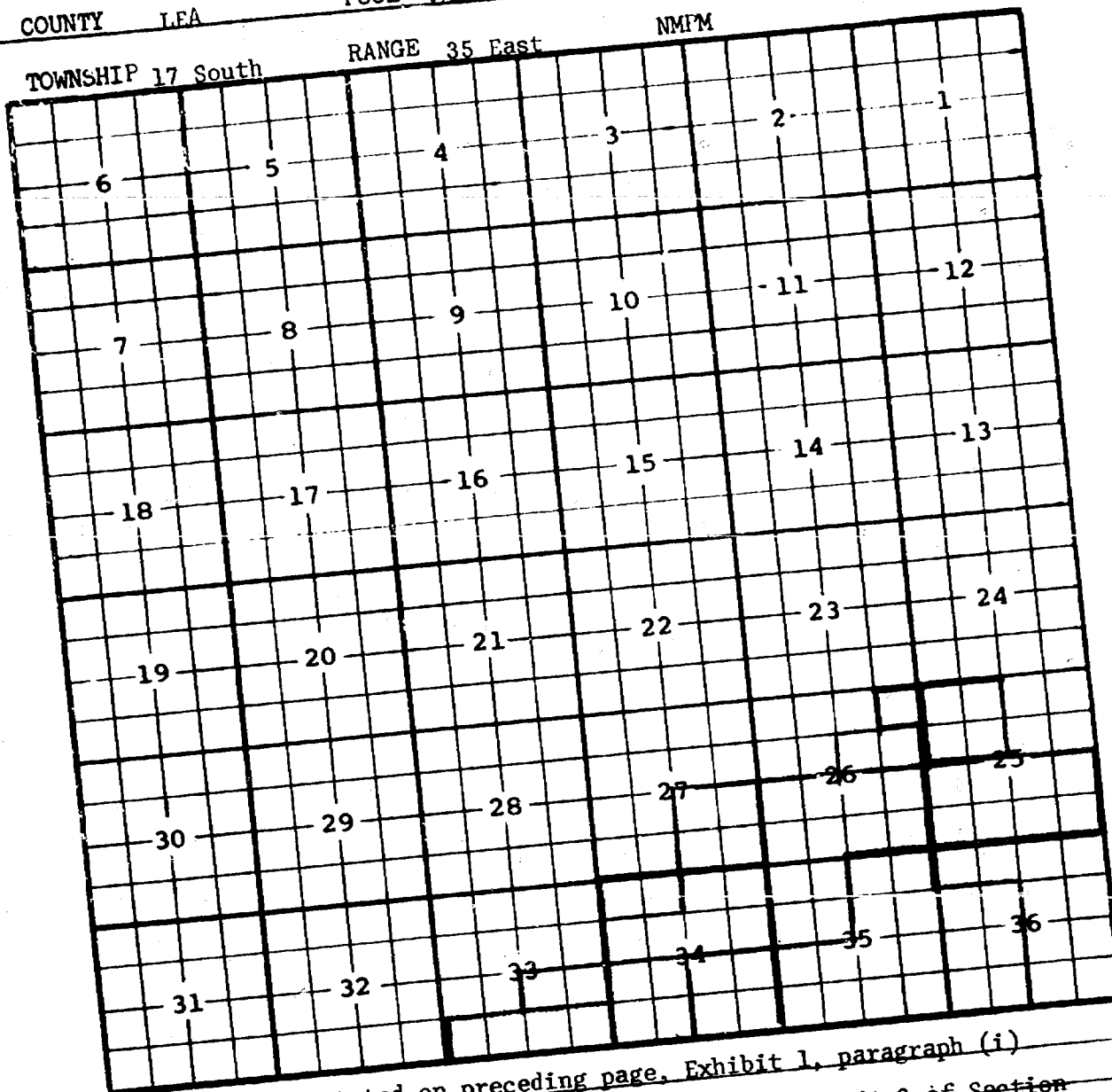
COUNTY LEA

POOL VACUUM-ABO

TOWNSHIP 17 South

RANGE 35 East

NMPM



PURPOSE: As stated on preceding page, Exhibit 1, paragraph (i)

ADDITION--N. G. PENROSE, INC. - Scharbauer #2 in Unit C of Section 25-17-35. Completed in Abo on February 16, 1962. Top of Perforations 8646.

ADDITION--SOCONY MOBIL OIL CO. INC. - State P #5 in Unit A of Section 26-17-35. Completed in Abo on September 16, 1962. Top of Perforations 8674.

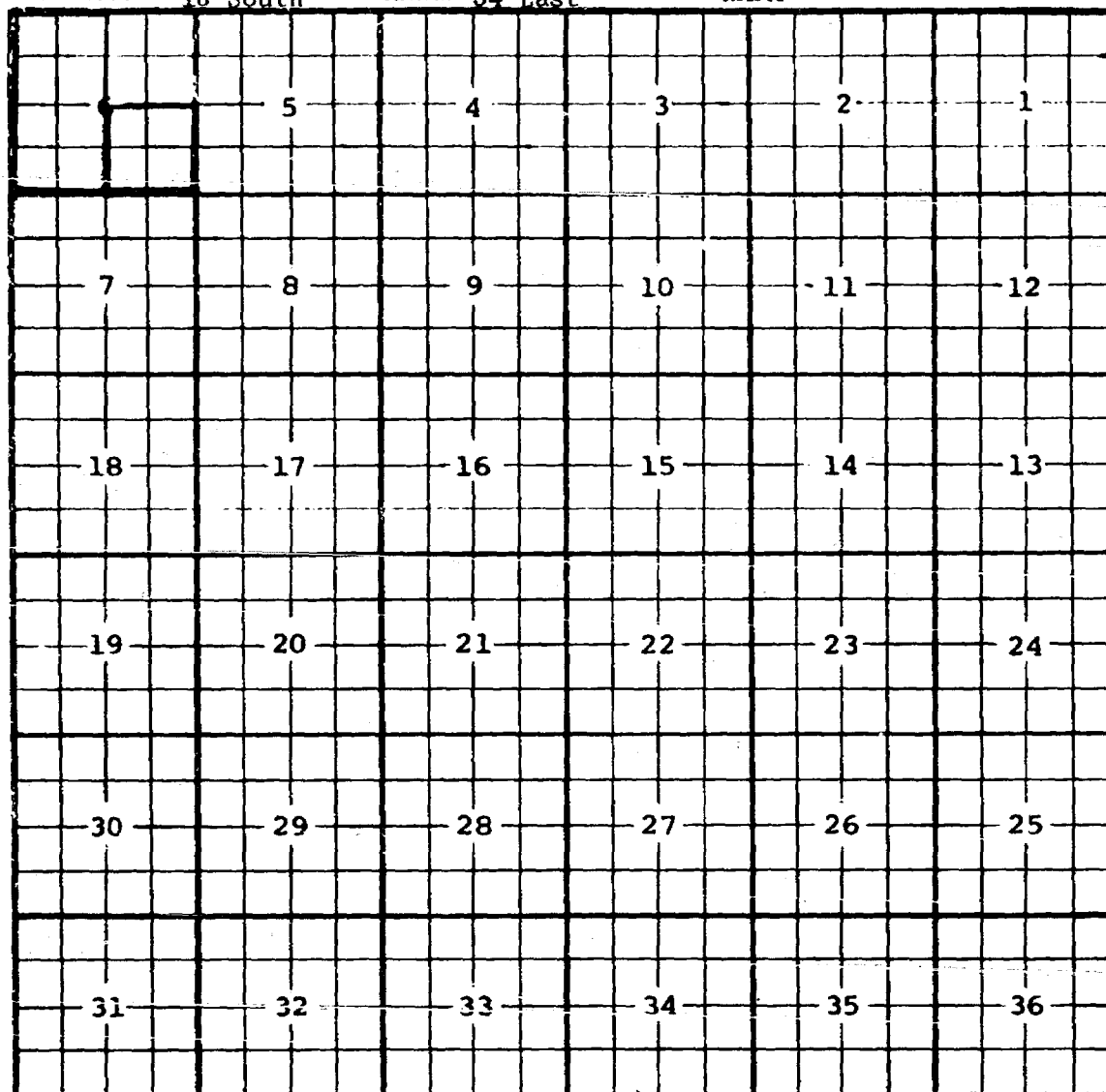
Pool boundary colored in red.

ADDITIONS: Proposed extensions colored in green. SECTION 25: NW/4
SECTION 26: NE/4 NE/4

CASE 2667: (j) EXTENSION OF AN EXISTING OIL POOL

COUNTY LEA POOL VACUUM-QUEEN

TOWNSHIP 18 South RANGE 34 East NMPM



PURPOSE: One completed oil well capable of producing.

PAN AMERICAN PETROLEUM CORPORATION - State CL #4 in Unit 0 of Section
6-18-34. Completed in Queen on
July 14, 1962. Top of Perforations
4220.

Pool boundary colored in red.

Proposed extension colored in green. SECTION 6: SE/4

CASE 2667:

Southeastern New Mexico nomenclature case calling for an order creating new pools and extending certain existing pools in Lea County, New Mexico.

- (a) Create a new oil pool for Queen production, designated as the Mesa-Queen Pool, and described as:

TOWNSHIP 16 SOUTH, RANGE 32 EAST, NMPM
Section 16: NW/4

- (b) Extend the Corbin-Abo Pool to include:

TOWNSHIP 18 SOUTH, RANGE 33 EAST, NMPM
Section 2: NW/4

- (c) Extend the North Justis-Blinebry Pool to include:

TOWNSHIP 25 SOUTH, RANGE 37 EAST, NMPM
Section 2: NW/4

ADDITION-----

TOWNSHIP 24 SOUTH, RANGE 37 EAST NMPM
SECTION 35: NE/4

- (d) Extend the North Justis-Devonian Pool to include:

TOWNSHIP 24 SOUTH, RANGE 37 EAST, NMPM
Section 35: NE/4

TOWNSHIP 25 SOUTH, RANGE 37 EAST, NMPM
Section 2: NW/4

- (e) Extend the North Justis-Tubb-Drinkard Pool to include:

TOWNSHIP 25 SOUTH, RANGE 37 EAST, NMPM
Section 2: NW/4

- (f) Extend the South Lane-Pennsylvanian Pool to include:

TOWNSHIP 10 SOUTH, RANGE 33 EAST, NMPM
Section 35: NE/4

- (g) Extend the Lusk-Strawn (Pennsylvanian) Pool to include:

CASE 2667: (Cont.)

TOWNSHIP 19 SOUTH, RANGE 32 EAST, NMPM
Section 20: SW/4
Section 29: N/2
SECTION 18: E/2

ADDITION-----

- (h) Extend the Middle Lynch-Yates Pool to include:

TOWNSHIP 20 SOUTH, RANGE 34 EAST, NMPM
Section 22: NE/4 SW/4

- (i) Extend the Vacuum-Abo Pool to include:

TOWNSHIP 18 SOUTH, RANGE 35 EAST, NMPM
Section 7: N/2 SE/4
SECTION 7: S/2 SE/4

ADDITION-----

ADDITION-----

TOWNSHIP 17 SOUTH, RANGE 35 EAST, NMPM
SECTION 25: NW/4
SECTION 26: NE/4 NE/4

- (j) Extend the vacuum-Queen Pool to include:

TOWNSHIP 18 SOUTH, RANGE 34 EAST, NMPM
Section 6: SE/4

- ALLOWABLE: (1) Consideration of the oil allowable for November, 1962.
- (2) Consideration of the allowable production of gas for November, 1962, from ten prorated pools in Lea and Eddy Counties, New Mexico, also consideration of the allowable production of gas from nine prorated pools in San Juan, Rio Arriba, and Sandoval Counties, New Mexico, for November, 1962.

CASE 2615: (De Novo)

Application of Waterflood Associates, Inc. for a hearing de novo in Case No. 2615, Order No. R-2304, application of Aztec Oil & Gas Company for a waterflood project, Robinson Pool, Lea County, New Mexico.

CASE 2665:

In the matter of the hearing called by the Oil Conservation

from the East line and 880 feet from the South line of Section 4, Township 1 South, Range 2 East, Martin & Borders Survey, Rio Arriba County, New Mexico.

- (2) John Sargent Estate Well No. 1, located 940 feet from the South line and 1620 feet from the West line of Section 4, Township 1 South, Range 2 East, Martin & Borders Survey, Rio Arriba County, New Mexico.
- (3) John Sargent Estate Well No. 3, located 2380 feet from the South line and 1980 feet from the West line of Section 32, Township 1 North, Range 2 East, Martin & Borders Survey, Rio Arriba County, New Mexico.

CASE 2666:

In the matter of the hearing called by the Oil Conservation Commission on its own motion to permit M. J. Florance and all interested parties, to appear and be heard.

Regular Hearing Thursday, October 18, 1962

CASE 2668: (Cont.) TOWNSHIP 24 NORTH, RANGE 2 WEST, NMPM
Section 36: E/2

- (d) Extend the Blanco-Mesaverde Pool to include:

TOWNSHIP 26 NORTH, RANGE 6 WEST, NMPM
Section 2: N/2

- (e) Extend the Boulder-Mancos Oil Pool to include:

TOWNSHIP 28 NORTH, RANGE 1 WEST, NMPM
Section 14: SW/4 SE/4

TOWNSHIP 24 NORTH, RANGE 6 WEST, NMPM
Section 16: W/2 NW/4

October, 1962 Nomenclature

NEW POOLS

(a) It is recommended that a new OIL pool be created and designated as the
MESA-QUEEN Pool.

Vertical limits to be the Queen formation and the horizontal
limits should be as follows: As shown in Paragraph (a) Exhibit I

Discovery well was Cactus Drilling Company, Mobil State No. 1
located in Unit E Section 16 Township 16 Range 32 and was completed on
August 20, 1962 ~~with an initial potential of \$3000/MCFPD~~ Top of
perforations is at 3408 feet.

It is recommended that a new _____ pool be created and designated as the
_____ Pool.

Vertical limits to be the _____ formation and the horizontal
limits should be as follows: _____

Discovery well was _____
located in Unit _____ Section _____ Township _____ Range _____ and was completed on
_____ with an initial potential of _____ BOPD/MCFGPD. Top of
perforations is at _____ feet.

It is recommended that a new _____ pool be created and designated as the
_____ Pool.

Vertical limits to be the _____ formation and the horizontal
limits should be as follows: _____

Discovery well was _____
located in Unit _____ Section _____ Township _____ Range _____ and was completed on
_____ with an initial potential of _____ BOPD/MCFGPD. Top of
perforations is at _____ feet.

October, 1962 Nomenclature

EXTENSIONS

- (b) It is recommended that the CORBIN-ABO Pool boundary be extended as shown in paragraph (b) Exhibit 1 on the basis of One wells completed therein.
- (c) It is recommended that the NORTH JUSTIS-BLINEBRY Pool boundary be extended as shown in paragraph (c) Exhibit 1 on the basis of Two wells completed therein.
- (d) It is recommended that the NORTH JUSTIS-DEVONIAN Pool boundary be extended as shown in paragraph (d) Exhibit 1 on the basis of Two wells completed therein.
- (e) It is recommended that the NORTH JUSTIS-TUBB/DRINKARD Pool boundary be extended as shown in paragraph (e) Exhibit 1 on the basis of One wells completed therein.
- (f) It is recommended that the SOUTH LANE-PENNSYLVANIAN Pool boundary be extended as shown in paragraph (f) Exhibit 1 on the basis of One wells completed therein.
- (g) It is recommended that the LUSK-STRAWN (Pennsylvanian) Pool boundary be extended as shown in paragraph (g) Exhibit 1 on the basis of Two wells completed therein.
- (h) It is recommended that the MIDDLE LYNCH-YATES Pool boundary be extended as shown in paragraph (h) Exhibit 1 on the basis of One wells completed therein.
- (i) It is recommended that the VACUUM-ABO Pool boundary be extended as shown in paragraph (i) Exhibit 1 on the basis of Four wells completed therein.

October, 1962 Nomenclature

EXTENSIONS

(j) It is recommended that the VACUUM-QUEEN Pool boundary be extended as shown in paragraph (j) Exhibit 1 on the basis of One wells completed therein.

It is recommended that the _____ Pool boundary be extended as shown in paragraph _____ Exhibit _____ on the basis of _____ wells completed therein.

It is recommended that the _____ Pool boundary be extended as shown in paragraph _____ Exhibit _____ on the basis of _____ wells completed therein.

It is recommended that the _____ Pool boundary be extended as shown in paragraph _____ Exhibit _____ on the basis of _____ wells completed therein.

It is recommended that the _____ Pool boundary be extended as shown in paragraph _____ Exhibit _____ on the basis of _____ wells completed therein.

It is recommended that the _____ Pool boundary be extended as shown in paragraph _____ Exhibit _____ on the basis of _____ wells completed therein.

It is recommended that the _____ Pool boundary be extended as shown in paragraph _____ Exhibit _____ on the basis of _____ wells completed therein.

It is recommended that the _____ Pool boundary be extended as shown in paragraph _____ Exhibit _____ on the basis of _____ wells completed therein.

CASE 2667: (a) CREATION OF A NEW OIL POOL
COUNTY LEA POOL MESA-QUEEN

TOWNSHIP 16 South RANGE 32 East NMPM

6	5	4	3	2	1
7	8	9	10	11	12
18	17	16	15	14	13
19	20	21	22	23	24
30	29	28	27	26	25
31	32	33	34	35	36

PURPOSE: Create a new pool for the inclusion of-

CACTUS DRILLING CO.-Mobil State #1 in Unit E of Section 16-16-32.

Completed in Queen August 20, 1962. Top of
Perforations 3408

Pool boundary colored in red. Section 16: NW/4

CASE 2667: (b) EXTENSION OF AN EXISTING OIL POOL

COUNTY LEA POOL CORBIN-ABO

TOWNSHIP 18 South

RANGE 33 East

NMPM

6	5	4	3	2	1
7	8	9	10	11	12
18	17	16	15	14	13
19	20	21	22	23	24
30	29	28	27	26	25
31	32	33	34	35	36

PURPOSE: One completed oil well capable of producing.

JAMES P. DUNIGAN - State B #1 in Unit C of Section 2-18-33. Completed
in Abo on July 12, 1962. Top of Perforations 8730.

Pool boundary colored in red.

Proposed extension colored in green. SECTION 2: NW/4

CASE 2667: (c) EXTENSION OF AN EXISTING OIL POOL (Continued on next page)

COUNTY LEA POOL NORTH JUSTIS-BLINEBRY

TOWNSHIP 25 South RANGE 37 East NMFM

6	5	4	3	2	
7	8	9	10	11	12
18	17	16	15	14	13
19	20	21	22	23	24
30	29	28	27	26	25
31	32	33	34	35	36

PURPOSE: One completed oil well capable of producing.

SHELL OIL COMPANY - State JP #1 in Unit C of Section 2-25-37.

Completed in Blinebry on August 6, 1962. Top of
Perforations 5489.

Pool boundary colored in red.

Proposed extension colored in green. SECTION 2: NW/4

CASE 2667: (c) EXTENSION OF AN EXISTING OIL POOL (Continued)

COUNTY LEA POOL NORTH JUSTIS-BLINEBRY

TOWNSHIP 24 South RANGE 37 East NMPM

6	5	4	3	2	1
7	8	9	10	11	12
18	17	16	15	14	13
19	20	21	22	23	24
30	29	28	27	26	25
31	32	33	34	35	36

PURPOSE: As stated on preceding page, Exhibit 1, paragraph (c)

ADDITION -- TEXACO, INC. - C. C. Fristoe B NCT-2 #6 in Unit H of Section
35-24-37. Completed in Blinebry on August 18,
1962. Top of perforations 5492.

Pool boundary colored in red.

ADDITION: Proposed extension colored in green. SECTION 35; NE/4

CASE 2667: (d) EXTENSION OF AN EXISTING OIL POOL (Continued on next page)

COUNTY LEA POOL NORTH JUSTIS-DEVONIAN

TOWNSHIP 24 South RANGE 37 East NMPM

6	5	4	3	2	1
7	8	9	10	11	12
18	17	16	15	14	13
19	20	21	22	23	24
30	29	28	27	26	25
31	32	33	34	35	36

PURPOSE: Two completed oil wells capable of producing.

TEXACO, INC. - C. C. Fristoe B #6 in Unit H of Section 35-24-37.

Completed in Devonian on June 16, 1962. Depth to
Casing Shoe 7244.

Pool boundary colored in red.

Proposed extension colored in green. SECTION 35: NE/4

CASE 2667 (d) EXTENSION OF AN EXISTING OIL POOL (Continued)

COUNTY	LEA	POOL NORTH JUSTIS-DEVONIAN									
TOWNSHIP	25 South	RANGE 37 East									
6	5	4	3								
7	8	9	10	11	12						
18	17	16	15	14	13						
19	20	21	22	23	24						
30	29	28	27	26	25						
31	32	33	34	35	36						

PURPOSE: As stated on preceding page of Exhibit 1, paragraph (d)

SHELL OIL COMPANY - State JP #1 In Unit C of Section 2-25-37.

Completed in Devonian on August 6, 1962. Top of Perforations 6996.

Pool boundary colored in red.

Proposed extension colored in green. SECTION 2: NW/4

CASE 2667: (e) EXTENSION OF AN EXISTING OIL POOL

COUNTY LEA

POOL NORTH JUSTIS-~~FUBB~~/DRINKARD

TOWNSHIP 25 South

RANGE 37 East

NMPM

6	5	4	3		
7	8	9	10	11	12
18	17	16	15	14	13
19	20	21	22	23	24
30	29	28	27	26	25
31	32	33	34	35	36

PURPOSE: One completed oil well capable of producing.

SHELL OIL COMPANY - State JP #1 in Unit C of Section 2-25-37.

Completed in Drinkard on August 6, 1962. Top of
Perforations 6011.

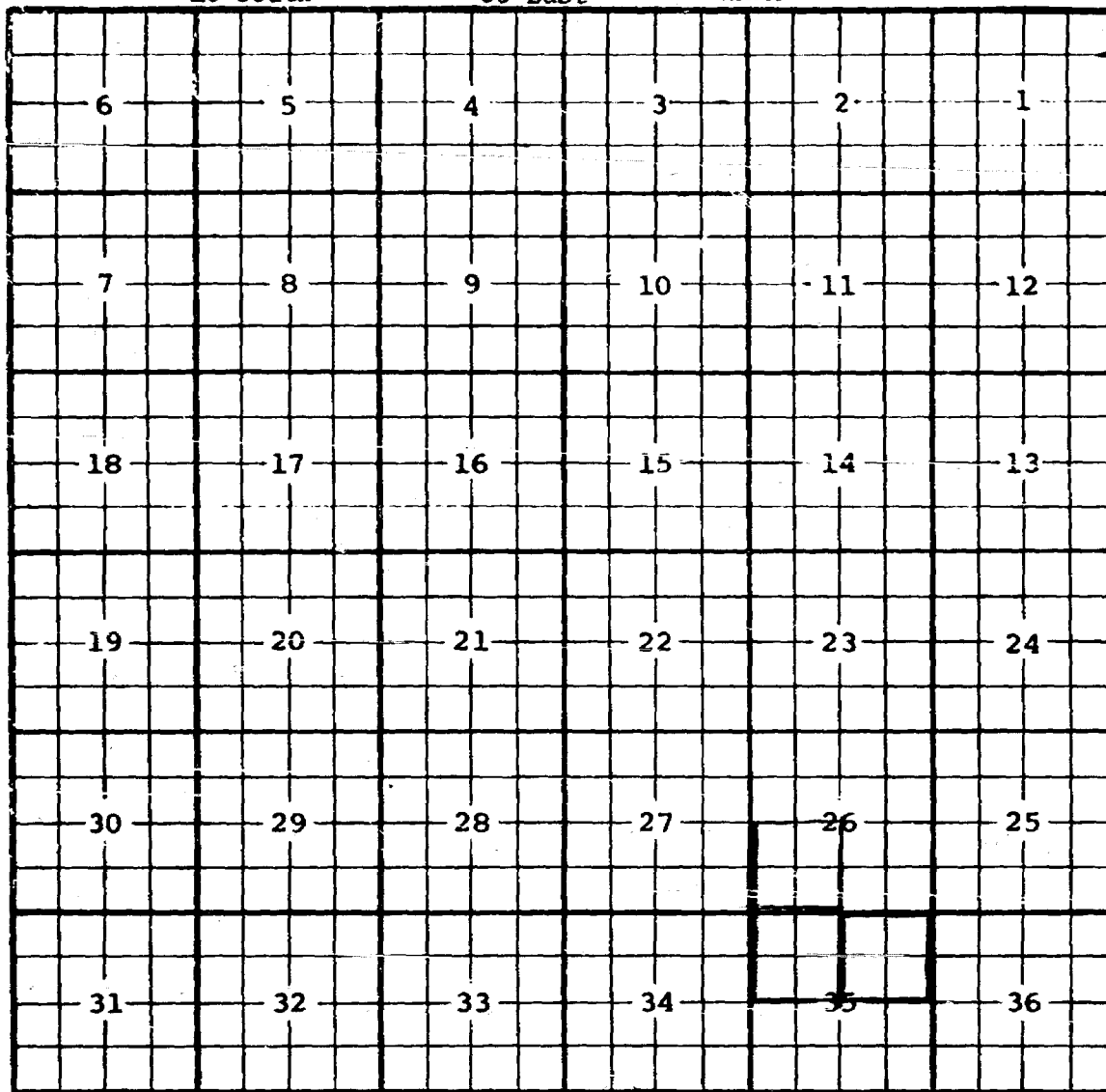
Pool boundary colored in red.

Proposed extension colored in green. SECTION 2: NW/4

CASE 2667: (f) EXTENSION OF AN EXISTING OIL POOL

COUNTY LEA POOL SOUTH LANE-PENNSYLVANIAN

TOWNSHIP 10 South RANGE 33 East NMPM



PURPOSE: One completed oil well capable of producing.

T. F.HODGE - Anderson State #1 in Unit B of Section 35-10-33. Completed
in Pennsylvanian on August 11, 1962. Top of Perforations 9734.

Pool boundary colored in red.

Proposed extension colored in green. SECTION 35: NE/4

CASE 2667: (g) EXTENSION OF AN EXISTING OIL POOL

COUNTY LEA POOL LUSK-STRAWN (PENNSYLVANIAN)

TOWNSHIP 19 South RANGE 32 East NMPM

6	5	4	3	2	1
7	8	9	10	11	12
18	17	16	15	14	13
19	20	21	22	23	24
30	29	28	27	26	25
31	32	33	34	35	36

PURPOSE: One completed oil well capable of producing.

EL PASO NATURAL GAS COMPANY - Southern California Federal #1 in Unit H
of Section 29-19-32. Completed in Strawn
on July 18, 1962. Top of Perforations 11,410

ADDITION--SHELL OIL COMPANY - Middleton-Federal A #1 in Unit H of Section
18-19-32. Completed in Strawn on August
22, 1962. Top of Perforations 11,263.

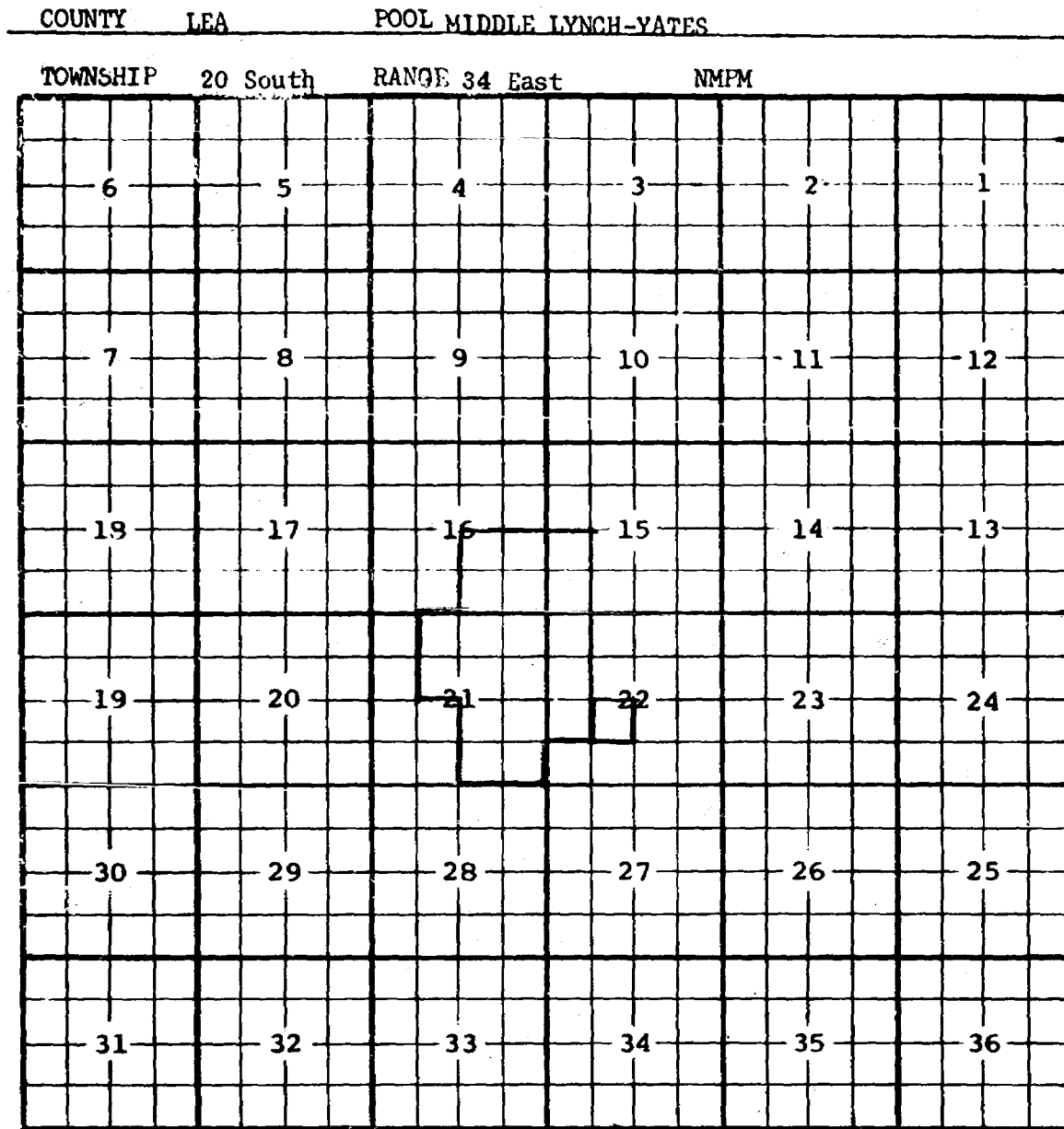
Pool boundary colored in red.

Proposed extensions colored in green. SECTION 20: SW/4

SECTION 29: N/2

ADDITION: SECTION 18: E/2

CASE 2667: (h) EXTENSION OF AN EXISTING OIL POOL



PURPOSE: One completed oil well capable of producing.

L. R. FRENCH, JR. - Perry Federal #1 in Unit K of Section 22-20-34.

Completed in Yates on July 26, 1962. Top of
Perforations 3581.

Pool boundary colored in red.

Proposed extension colored in green. SECTION 22: NE/4 SW/4

CASE 2667: (i) EXTENSION OF AN EXISTING OIL POOL (continued on next page)

COUNTY LEA

POOL VACUUM-ABO

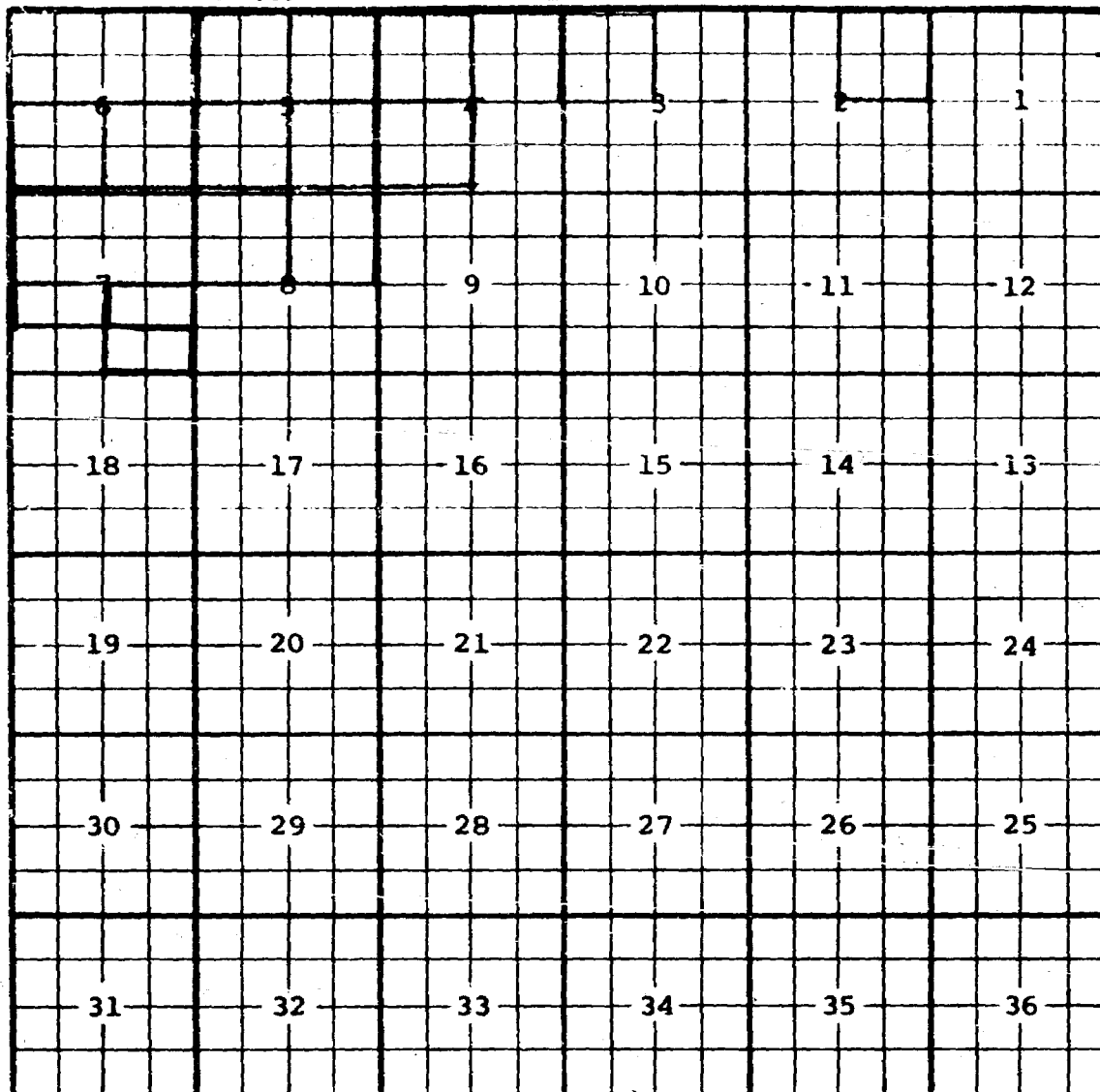
TOWNSHIP

18 South

RANGE

35 East

NMPM



PURPOSE: One completed oil well capable of producing.

TIDEWATER OIL COMPANY - State AN #5 in Unit J of Section 7-18-35.

Completed in Vacuum Abo on July 26, 1962.

Top of Perforations 8710.

ADDITIONS: TIDEWATER OIL COMPANY - State AN #6 in Unit O of Section

7-18-35. Completed in Abo on

September 22, 1962. Top of Perf-

orations 8856.

Pool boundary colored in red.

Proposed extensions colored in green. SECTION 7: N/2 SE/4

ADDITION: SECTION 7: S/2 SE/4

CASE 2667: (i) EXTENSION OF AN EXISTING OIL POOL (Continued)

COUNTY	LEA	POOL VACUUM-ABO			
TOWNSHIP	17 South	RANGE	35 East	NMPM	
6	5	4	3	2	1
7	8	9	10	11	12
18	17	16	15	14	13
19	20	21	22	23	24
30	29	28	27	26	25
31	32	33	34	35	36

PURPOSE: As stated on preceding page, Exhibit 1, Paragraph (i)

ADDITION--N. G. PENROSE, INC. - Scharbauer #2 In Unit C of Section 25-17-35. Completed in Abo on February 16, 1962. Top of Perforations 8646.

ADDITION--SOCONY MOBIL OIL CO. INC. - State P #5 in Unit A of Section 26-17-35. Completed in Abo on September 16, 1962. Top of Perforations 8674.

Pool Boundary colored in red.

ADDITIONS: Proposed extensions colored in green. SECTION 25: NW/4

SECTION 26: NE/4 NE/4

CASE 2667: (j) EXTENSION OF AN EXISTING OIL POOL

COUNTY LEA POOL VACUUM-QUEEN

TOWNSHIP 18 South RANGE 34 East NMPM

10 South 34 East

6	5	4	3	2	1
7	8	9	10	11	12
18	17	16	15	14	13
19	20	21	22	23	24
30	29	28	27	26	25
31	32	33	34	35	36

PURPOSE: One completed oil well capable of producing.

PAN AMERICAN PETROLEUM CORPORATION - State CL #4 in Unit O of Section
6-18-34. Completed in Queen on
July 14, 1962. Top of Perforations
4220.

Pool boundary colored in red.

Proposed extension colored in green. SECTION 6: SE/4

NOMENCLATURE ADVERTISEMENT FOR OCTOBER 1962

CASE 2667

*checked
by a.s.w.*

In the matter of the application of the Oil Conservation Commission of New Mexico upon its own motion for an order for the creation of new pools and extensions of certain existing pools in Lea County, New Mexico, and giving notice to all persons and parties interested in the subject matter thereof to appear and show cause why such creations and extensions should not be made.

a) CREATE A new pool in Lea County, New Mexico, classified as an oil pool for Queen production, designated as the Mesa-Queen Pool, and described as:

✓ TOWNSHIP 16 SOUTH, RANGE 32 EAST, NMPM
SECTION 16: NW/4

b) EXTEND the Corbin-Abo Pool in Lea County, New Mexico, to include therein:

✓ TOWNSHIP 18 SOUTH, RANGE 33 EAST, NMPM
SECTION 2: NW/4

c) EXTEND the North Justis-Blinebry Pool in Lea County, New Mexico, to include therein:

✓ TOWNSHIP 25 SOUTH, RANGE 37 EAST, NMPM
SECTION 2: NW/4

d) EXTEND the North Justis-Devonian Pool in Lea County, New Mexico, to include therein:

✓ TOWNSHIP 24 SOUTH, RANGE 37 EAST, NMPM
SECTION 35: NE/4

✓ TOWNSHIP 25 SOUTH, RANGE 37 EAST, NMPM
SECTION 2: NW/4

e) EXTEND the North Justis-Tubb-Drinkard Pool in Lea County, New Mexico, to include therein:

✓ TOWNSHIP 25 SOUTH, RANGE 37 EAST, NMPM
SECTION 2: NW/4

f) EXTEND the South Lane-Pennsylvanian Pool in Lea County, New Mexico, to include therein:

✓ TOWNSHIP 10 SOUTH, RANGE 33 EAST, NMPM
SECTION 35: NE/4

g) EXTEND the Lusk-Strawn (Pennsylvanian) Pool in Lea County, New Mexico, to include therein:

✓ TOWNSHIP 19 SOUTH, RANGE 32 EAST, NMPM
SECTION 20: SW/4
SECTION 29: N/2

-2- October, 1962, Nomenclature

h) EXTEND the Middle Lynch-Yates Pool in Lea County, New Mexico, to include therein:

TOWNSHIP 20 SOUTH, RANGE 34 EAST, NMPM
SECTION 22: NE/4 SW/4

i) EXTEND the Vacuum-Abo Pool in Lea County, New Mexico, to include therein:

TOWNSHIP 18 SOUTH, RANGE 35 EAST, NMPM
SECTION 7: N/2 SE/4

j) EXTEND the Vacuum-Queen Pool in Lea County, New Mexico, to include therein:

TOWNSHIP 18 SOUTH, RANGE 34 EAST, NMPM
SECTION 6: SE/4

NOTE: THIS HEARING WILL BE HELD IN FARMINGTON, NEW MEXICO

NO. 30-62

DOCKET: REGULAR HEARING - THURSDAY - OCTOBER 18, 1962

OIL CONSERVATION COMMISSION - 9 A.M., FARMINGTON CITY HALL, 800 MUNICIPAL DRIVE, FARMINGTON, NEW MEXICO

- ALLOWABLE:
- (1) Consideration of the oil allowable for November, 1962.
 - (2) Consideration of the allowable production of gas for November, 1962, from ten prorated pools in Lea and Eddy Counties, New Mexico, also consideration of the allowable production of gas from nine prorated pools in San Juan, Rio Arriba, and Sandoval Counties, New Mexico, for November, 1962.

CASE 2615: (De Novo)

Application of Waterflood Associates, Inc. for a hearing de novo in Case No. 2615, Order No. R-2304, application of Aztec Oil & Gas Company for a waterflood project, Robinson Pool, Lea County, New Mexico.

CASE 2665:

In the matter of the hearing called by the Oil Conservation Commission, on its own motion, to permit Great American Oil Company and all interested parties to appear and show cause why the following wells should not be plugged in accordance with a Commission-approved plugging program:

- (1) John Sargent Estate Well No. 5, located 380 feet from the East line and 880 feet from the South line of Section 4, Township 1 South, Range 2 East, Martin & Borders Survey, Rio Arriba County, New Mexico.
- (2) John Sargent Estate Well No. 1, located 940 feet from the South line and 1620 feet from the West line of Section 4, Township 1 South, Range 2 East, Martin & Borders Survey, Rio Arriba County, New Mexico.
- (3) John Sargent Estate Well No. 3, located 2380 feet from the South line and 1980 feet from the West line of Section 32, Township 1 North, Range 2 East, Martin & Borders Survey, Rio Arriba County, New Mexico.

CASE 2666:

In the matter of the hearing called by the Oil Conservation Commission on its own motion to permit M. J. Florance and all interested parties to appear and show cause why the M. J. Florance Pooled Unit Well No. 1, located 1980 feet

6 T
(2)

CASE 2666:
(Continued)

from the South line and 1760 feet from the East line of Section 8, Township 30 North, Range 11 West, San Juan County, New Mexico, should not be plugged in accordance with a Commission approved plugging program.

CASE 2667:

Southeastern New Mexico nomenclature case calling for an order creating new pools and extending certain existing pools in Lea County, New Mexico.

(a) Create a new oil pool for Queen production, designated as the Mesa-Queen Pool, and described as:

TOWNSHIP 16 SOUTH, RANGE 32 EAST, NMPM
Section 16: NW/4

(b) Extend the Corbin-Abo Pool to include:

TOWNSHIP 18 SOUTH, RANGE 33 EAST, NMPM
Section 2: NW/4

(c) Extend the North Justis-Blinebry Pool to include:

TOWNSHIP 25 SOUTH, RANGE 37 EAST, NMPM
Section 2: NW/4

(d) Extend the North Justis-Devonian Pool to include:

TOWNSHIP 24 SOUTH, RANGE 37 EAST, NMPM
Section 35: NE/4

TOWNSHIP 25 SOUTH, RANGE 37 EAST, NMPM
Section 2: NW/4

(e) Extend the North Justis Tubb-Drinkard Pool to include:

TOWNSHIP 25 SOUTH, RANGE 37 EAST, NMPM
Section 2: NW/4

(f) Extend the South Lane-Pennsylvanian Pool to include:

TOWNSHIP 10 SOUTH, RANGE 33 EAST, NMPM
Section 35: NE/4

(g) Extend the Lusk-Strawn (Pennsylvanian) Pool to include:

Docket No. 30-62

Regular Hearing Thursday October 18, 1962

CASE 2667: (Cont.) TOWNSHIP 19 SOUTH, RANGE 32 EAST, NMPM
Section 20: SW/4
Section 29: N/2

- (h) Extend the Middle Lynch-Yates Pool to include:

TOWNSHIP 20 SOUTH, RANGE 34 EAST, NMPM
Section 22: NE/4 SW/4

- (i) Extend the Vacuum-Abo Pool to include:

TOWNSHIP 18 SOUTH, RANGE 35 EAST, NMPM
Section 7: N/2 SE/4

- (j) Extend the Vacuum-Queen Pool to include:

TOWNSHIP 18 SOUTH, RANGE 34 EAST, NMPM
Section 6: SE/4

CASE 2668: Northwestern New Mexico nomenclature case calling for an order extending certain existing pools in Rio Arriba, Sandoval and San Juan Counties, New Mexico.

- (a) Extend the Aztec-Pictured Cliffs Pool to include:

TOWNSHIP 29 NORTH, RANGE 9 WEST, NMPM
Section 27: SE/4
Section 34: E/2

- (b) Extend the Blanco-Pictured Cliffs Pool to include:

TOWNSHIP 29 NORTH, RANGE 9 WEST, NMPM
Section 15: SW/4
Section 22: NW/4

- (c) Extend the South Blanco-Pictured Cliffs Pool to include:

TOWNSHIP 23 NORTH, RANGE 1 WEST, NMPM
Section 4: W/2
Section 8: N/2

TOWNSHIP 23 NORTH, RANGE 2 WEST, NMPM
Section 1: SE/4
Section 12: E/2
Section 13: E/2
Section 24: NE/4

-4-

Docket No. 30-62

Regular Hearing Thursday October 18, 1962

CASE 2668: (Cont.) TOWNSHIP 24 NORTH, RANGE 2 WEST, NMPM
Section 36: E/2

- (d) Extend the Blanco-Mesaverde Pool to include:

TOWNSHIP 26 NORTH, RANGE 6 WEST, NMPM
Section 2: N/2

- (e) Extend the Boulder-Mancos Oil Pool to include:

TOWNSHIP 28 NORTH, RANGE 1 WEST, NMPM
Section 14: SW/4 SE/4
Section 26: N/2 & NW/4 SE/4

- (f) Extend the Devils Fork-Gallup Pool to include:

TOWNSHIP 24 NORTH, RANGE 6 WEST, NMPM
Section 16: W/2 NW/4

- (g) Extend the Puerto Chiquito-Gallup Oil Pool to include:

TOWNSHIP 27 NORTH, RANGE 1 EAST, NMPM
Section 20: S/2 SE/4
Section 21: SW/4 SW/4
Section 29: N/2 NE/4

iqg/

BEFORE THE OIL CONSERVATION COMMISSION
OF THE STATE OF NEW MEXICO

IN THE MATTER OF THE HEARING
CALLED BY THE OIL CONSERVATION
COMMISSION OF THE STATE OF
NEW MEXICO FOR THE PURPOSE
OF CONSIDERING:

CASE NO. 2667
ORDER NO. R-2338

THE APPLICATION OF THE OIL
CONSERVATION COMMISSION UPON
ITS OWN MOTION FOR AN ORDER
CREATING AND EXTENDING CERTAIN
POOLS IN LEA COUNTY, NEW MEXICO.

ORDER OF THE COMMISSION

BY THE COMMISSION:

This cause came on for hearing at 9 o'clock a.m. on October 18, 1962, at Farmington, New Mexico, before the Oil Conservation Commission of New Mexico, hereinafter referred to as the "Commission."

NOW, on this 22nd day of October, 1962, the Commission, a quorum being present, having considered the testimony presented and the exhibits received at said hearing, and being fully advised in the premises,

FINDS:

(1) That due public notice having been given as required by law, the Commission has jurisdiction of this cause and the subject matter thereof.

(2) That there is need for the creation of a new pool in Lea County, New Mexico for the production of oil from the Queen formation, said pool to bear the designation of Mesa-Queen Pool. Said Mesa-Queen Pool was discovered by Cactus Drilling Company, Mobil State No. 1, located in the NW/4, Unit E, of Section 16, Township 16 South, Range 32 East, NMPN. It was completed August 20, 1962. The top of the perforations is at 3408 feet.

(3) That there is need for certain extensions to the Corbin-Abo Pool, the North Justis-Blaine Pool, the North Justis-Devonian Pool, the North Justis Tubb-Drinkard Pool, the South Lane-Pennsylvanian Pool, the Lusk-Strawn (Pennsylvanian) Pool, the Middle Lynch-Yates Pool, the Vacuum-Abo Pool, and the Vacuum-Queen Pool, all in Lea County, New Mexico.

IT IS THEREFORE ORDERED:

(a) That a new pool in Lea County, New Mexico, classified as an oil pool for Queen production, is hereby created and designated as the Mesa-Queen Pool, consisting of the following described area:

TOWNSHIP 16 SOUTH, RANGE 32 EAST, N2E4
SECTION 16: NW/4

(b) That the Corbin-Abo Pool in Lea County, New Mexico, as heretofore classified, defined, and described, is hereby extended to include therein:

TOWNSHIP 18 SOUTH, RANGE 33 EAST, N2E4
SECTION 2: NW/4

(c) That the North Justis-Blinebry Pool in Lea County, New Mexico, as heretofore classified, defined, and described, is hereby extended to include therein:

TOWNSHIP 24 SOUTH, RANGE 37 EAST, N2E4
SECTION 35: NW/4

TOWNSHIP 25 SOUTH, RANGE 37 EAST, N2E4
SECTION 2: NW/4

(d) That the North Justis-Devonian Pool in Lea County, New Mexico, as heretofore classified, defined, and described, is hereby extended to include therein:

TOWNSHIP 24 SOUTH, RANGE 37 EAST, N2E4
SECTION 35: NW/4

TOWNSHIP 25 SOUTH, RANGE 37 EAST, N2E4
SECTION 2: NW/4

(e) That the North Justis-Tubb-Drinkard Pool in Lea County, New Mexico, as heretofore classified, defined, and described, is hereby extended to include therein:

TOWNSHIP 25 SOUTH, RANGE 37 EAST, N2E4
SECTION 2: NW/4

(f) That the South Lane-Pennsylvanian Pool in Lea County, New Mexico, as heretofore classified, defined, and described, is hereby extended to include therein:

TOWNSHIP 10 SOUTH, RANGE 33 EAST, NEPM
SECTION 35: NE/4

(g) That the Lusk-Strawn (Pennsylvanian) Pool in Lea County, New Mexico, as heretofore classified, defined, and described, is hereby extended to include therein:

TOWNSHIP 19 SOUTH, RANGE 32 EAST, NEPM
SECTION 18: NE/4
SECTION 20: SW/4
SECTION 29: N/2

(h) That the Middle Lynch-Yates Pool in Lea County, New Mexico, as heretofore classified, defined, and described, is hereby extended to include therein:

TOWNSHIP 20 SOUTH, RANGE 34 EAST, NEPM
SECTION 22: NE/4 SW/4

(i) That the Vacuum-Abo Pool in Lea County, New Mexico, as heretofore classified, defined, and described, is hereby extended to include therein:

TOWNSHIP 17 SOUTH, RANGE 35 EAST, NEPM
SECTION 25: NW/4
SECTION 26: NE/4 NE/4

TOWNSHIP 18 SOUTH, RANGE 35 EAST, NEPM
SECTION 7: SE/4

(j) That the Vacuum-Queen Pool in Lea County, New Mexico, as heretofore classified, defined, and described, is hereby extended to include therein:

TOWNSHIP 18 SOUTH, RANGE 34 EAST, NEPM
SECTION 6: SE/4

IT IS FURTHER ORDERED:

That the effective date of this order and all creations and extensions included herein shall be November 1, 1962.

-4-

CASE NO. 2667

Order No. R-2338

DONE at Santa Fe, New Mexico, on the day and year herein-
above designated.

STATE OF NEW MEXICO
OIL CONSERVATION COMMISSION




EDWIN L. MECHAM, Chairman



E. S. WALKER, Member



A. L. PORTER, Jr., Member & Secretary



iqg/

BEFORE THE
OIL CONSERVATION COMMISSION
Farmington, New Mexico
October 18, 1962

IN THE MATTER OF:

CASE 2667: Southeastern New Mexico nomenclature case calling for an order creating new pools and extending certain existing pools in Lea County, New Mexico.

BEFORE: Honorable Edwin L. Mechem, Governor
Mr. A. L. "Pete" Porter, Land Commissioner
Mr. E. G. "Johnny" Walker, Secretary-Director

TRANSCRIPT OF HEARING

MR. PORTER: Take up next Case 2667, Southeastern New Mexico nomenclature case.

DAN NUTTER, called as a witness, having been previously duly sworn, testified as follows:

DIRECT EXAMINATION

BY MR. DURRETT:

Q Will you please state your name and position?

A Dan Nutter, Chief Engineer for the Oil Conservation Commission.

Q Are you prepared today to recommend to the Commission that an order be entered creating new pools and extending certain existing pools in Lea County, New Mexico?

A Yes.

Q Have you prepared this recommendation in the form of an exhibit?

DEARNLEY-MEIER REPORTING SERVICE, Inc.

FARMINGTON, N. M.
PHONE 325-1182

SANTA FE, N. M.
PHONE 983-3971

ALBUQUERQUE, N. M.
PHONE 243-6691



A Yes, sir.

Q Referring to paragraph A of that exhibit, what is your recommendation concerning the creation of a new oil pool for Queen production?

A I would recommend that the Mesaverde-Queen Pool be created, comprising the Northwest Quarter, Township 16 South, Range 32 East, Section 16. The discovery well for the pool was the Carters Drilling Company, Mobil State No. 1 in Unit E of such Section 16. It was completed August 20, 1962, and the top of the perforation is 3,400 feet.

Q Mr. Nutter, do the rest of your recommendations concern extensions of certain existing pools?

A Yes, sir, they do.

Q Would you please refer to specific paragraphs of your exhibit and give us your recommendations?

A I would recommend that the pools be extended in accordance with the extensions depicted on the docket and on the exhibit, with two exceptions in paragraph G of the docket. There is an extension given which I would recommend be adopted and also that the East Half of Section 18, Township 19 South, Range 2 South also be added in paragraph I. I would recommend two pools be amended with the pool, with this docket and also the Southeast Quarter of Section 7 be included in the pool. Otherwise the extensions are all as they appear on the docket and on the exhibit.

Q Do you have anything further to offer?

DEARNLEY-MEIER REPORTING SERVICE, Inc.

FARMINGTON, N. M.
PHONE 325-1182

SANTA FE, N. M.
PHONE 983-3571

ALBUQUERQUE, N. M.
PHONE 243-6091



A No, sir.

MR. DURRETT: May it please the Commission, we would move the admission of the exhibit in this case, and that is all we have in this case.

MR. PORTER: Without objection, the exhibit will be admitted in evidence.

(Whereupon, Exhibit No. 1
admitted in evidence.)

MR. PORTER: Does anyone have any questions of Mr. Nutter?

(Witness excused.)

MR. PORTER: Does anyone have any statements to make in this case? We will take it under advisement.

DEARNLEY-MEIER REPORTING SERVICE, Inc.

FARMINGTON, N. M.
PHONE 325-1182

SANTA FE, N. M.
PHONE 983-3971

ALBUQUERQUE, N. M.
PHONE 243-8691



CERTIFICATE

STATE OF NEW MEXICO)
)
 COUNTY OF BERNALILLO) ss

I, STEPHEN McCRYTAL, do hereby certify that the foregoing and attached Transcript of Proceedings before the New Mexico Oil Conservation Commission was reported by me in stenotype and reduced to typewritten transcript under my personal supervision, and that the same is a true and correct record to the best of my knowledge, skill and ability.

Stephen McCrystal

DEARNLEY-MEIER REPORTING SERVICE, Inc.

FARMINGTON, N. M.
 PHONE 325-1182

SANTA FE, N. M.
 PHONE 983-3971

ALBUQUERQUE, N. M.
 PHONE 243-6691



JS

BEFORE THE OIL CONSERVATION COMMISSION
OF THE STATE OF NEW MEXICO

IN THE MATTER OF THE HEARING
CALLED BY THE OIL CONSERVATION
COMMISSION OF THE STATE OF
NEW MEXICO FOR THE PURPOSE
OF CONSIDERING:

CASE NO. 2667
ORDER NO. R- 2388

THE APPLICATION OF THE OIL
CONSERVATION COMMISSION UPON
ITS OWN MOTION FOR AN ORDER
CREATING AND EXTENDING CERTAIN
POOLS IN LEA COUNTY, NEW MEXICO.

ORDER OF THE COMMISSION

BY THE COMMISSION:

This cause came on for hearing at 9 o'clock a.m. on October 18, 1962, at Farmington, New Mexico, before the Oil Conservation Commission of New Mexico, hereinafter referred to as the "Commission."

NOW, on this ____ day of October, 1962, the Commission, a quorum being present, having considered the testimony presented and the exhibits received at said hearing, and being fully advised in the premises,

FINDS:

(1) That due public notice having been given as required by law, the Commission has jurisdiction of this cause and subject matter thereof.

(2) That there is need for the creation of a new pool in Lea County, New Mexico for the production of oil from the Queen formation, said pool to bear the designation of Mesa-Queen Pool. Said Mesa-Queen Pool was discovered by Cactus Drilling Co., Mobil State No. 1, located in the NW/4, of Unit E, of Section 16, Township 16 South, Range 32 East, NMPM. It was completed August 20, 1962. The top of perforations is 3408 feet.

(3) That there is need for certain extensions to the Corbin-Abo Pool, the North Justis-Blinebry Pool, the North Justis-Devonian Pool, the North Justis-Tubb-Drinkard Pool, the South Lane-Pennsylvanian Pool, the Lusk-Strawn (Pennsylvanian) Pool, the Middle Lynch-Yates Pool, the Vacuum-Abo Pool, and the Vacuum-Queen Pool, all in Lea County, New Mexico.

IT IS THEREFORE ORDERED:

(a) That a new pool in Lea County, New Mexico, classified as an oil pool for Queen production, is hereby created and designated as the Mesa-Queen Pool, consisting of the following described area:

TOWNSHIP 16 SOUTH, RANGE 32 EAST, NMPM
SECTION 16: NW/4

(b) That the Corbin-Abo Pool in Lea County, New Mexico, as heretofore classified, defined, and described, is hereby extended to include therein:

TOWNSHIP 18 SOUTH, RANGE 33 EAST, NMPM
SECTION 2: NW/4

(c) That the North Justis-Blinbry Pool in Lea County, New Mexico, as heretofore classified, defined, and described, is hereby extended to include therein:

✓ TOWNSHIP 25 SOUTH, RANGE 37 EAST, NMPM
SECTION 2: NW/4

✓ TOWNSHIP 24 SOUTH, RANGE 37 EAST, NMPM
SECTION 35: NE/4

(d) That the North Justis-Devonian Pool in Lea County, New Mexico, as heretofore classified, defined, and described, is hereby extended to include therein:

✓ TOWNSHIP 24 SOUTH, RANGE 37 EAST, NMPM
SECTION 35: NE/4

✓ TOWNSHIP 25 SOUTH, RANGE 37 EAST, NMPM
SECTION 2: NW/4

(e) That the North Justis Tubb-Drinkard Pool in Lea County, New Mexico, as heretofore classified, defined, and described, is hereby extended to include therein:

✓ TOWNSHIP 25 SOUTH, RANGE 37 EAST, NMPM
SECTION 2: NW/4

(f) That the South Lane-Pennsylvanian Pool in Lea County, New Mexico, as heretofore classified, defined, and described, is hereby extended to include therein:

✓ TOWNSHIP 10 SOUTH, RANGE 33 EAST, NMPM
SECTION 35: NE/4

(g) That the Lusk-Strawn (Pennsylvanian) Pool in Lea County, New Mexico, as heretofore classified, defined, and described, is hereby extended to include therein:

place sections
in numerical
order ✓ TOWNSHIP 19 SOUTH, RANGE 32 EAST, NMPM
SECTION 20: SW/4
SECTION 29: N/2
SECTION 18: E/2

(h) That the Middle Lynch-Yates Pool in Lea County, New Mexico, as heretofore classified, defined, and described, is hereby extended to include therein:

✓ TOWNSHIP 20 SOUTH, RANGE 34 EAST, NMPM
SECTION 22: NE/4 SW/4

(i) That the Vacuum-Abo Pool in Lea County, New Mexico, as heretofore classified, defined, and described, is hereby extended to include therein:

✓ TOWNSHIP 18 SOUTH, RANGE 35 EAST, NMPM
SECTION 7: ~~N/2 SE/4~~ SE/4
~~SECTION 7: 3/2 SE/4~~

✓ TOWNSHIP 17 SOUTH, RANGE 35 EAST, NMPM
SECTION 25: NW/4
SECTION 26: NE/4 NE/4

(j) That the Vacuum-Queen Pool in Lea County, New Mexico, as heretofore classified, defined, and described, is hereby extended to include therein:

✓ TOWNSHIP 18 SOUTH, RANGE 34 EAST, NMPM
SECTION 6: SE/4

-3-

CASE NO. 2667

ORDER NO. R-_____

IT IS FURTHER ORDERED:

That the effective date of this order and all creations and extensions included herein shall be November 1, 1962.

DONE at Santa Fe, New Mexico, on the day and year hereinabove designated.

STATE OF NEW MEXICO
OIL CONSERVATION COMMISSION

EDWIN L. MECHEM, Chairman

E. S. Walker, Member

A. L. Porter, Jr., Member & Secretary

S E A L

BEFORE THE OIL CONSERVATION COMMISSION
OF THE STATE OF NEW MEXICO

IN THE MATTER OF THE HEARING
CALLED BY THE OIL CONSERVATION
COMMISSION OF THE STATE OF
NEW MEXICO FOR THE PURPOSE
OF CONSIDERING:

CASE NO. 2667
ORDER NO. R- 233 8

THE APPLICATION OF THE OIL
CONSERVATION COMMISSION UPON
ITS OWN MOTION FOR AN ORDER
CREATING AND EXTENDING CERTAIN
POOLS IN LEA COUNTY, NEW MEXICO.

ORDER OF THE COMMISSION

BY THE COMMISSION:

This cause came on for hearing at 9 o'clock a.m. on October 18, 1962, at Farmington, New Mexico, before the Oil Conservation Commission of New Mexico, hereinafter referred to as the "Commission."

NOW, on this _____ day of October, 1962, the Commission, a quorum being present, having considered the testimony presented and the exhibits received at said hearing, and being fully advised in the premises,

FINDS:

(1) That due public notice having been given as required by law, the Commission has jurisdiction of this cause and subject matter thereof.

(2) That there is need for the creation of a new pool in Lea County, New Mexico for the production of oil from the Queen formation, said pool to bear the designation of Mesa-Queen Pool. Said Mesa-Queen Pool was discovered by Cactus Drilling Co., Mobil State No. 1, located in the NW/4 of Unit E of Section 16, Township 16 South, Range 32 East, NMPM. It was completed August 20, 1962. The top of perforations is 3408 feet.

(3) That there is need for certain extensions to the Corbin-Abo Pool, the North Justis-Blaineby Pool, the North Justis-Devonian Pool, the North Justis-Tubb-Brinkard Pool, the South Lane-Pennsylvanian Pool, the Lusk-Strawn (Pennsylvanian) Pool, the Middle Lynch-Yates Pool, the Vacuum-Abo Pool, and the Vacuum-Queen Pool, all in Lea County, New Mexico.

IT IS THEREFORE ORDERED:

(a) That a new pool in Lea County, New Mexico, classified as an oil pool for Queen production, is hereby created and designated as the Mesa-Queen Pool, consisting of the following described area:

TOWNSHIP 16 SOUTH, RANGE 32 EAST, NMPM
SECTION 16: NW/4

(b) That the Corbin-Abo Pool in Lea County, New Mexico, as heretofore classified, defined, and described, is hereby extended to include therein:

TOWNSHIP 18 SOUTH, RANGE 33 EAST, NMPM
SECTION 2: NW/4

(c) That the North Justis-Blinbry Pool in Lea County, New Mexico, as heretofore classified, defined, and described, is hereby extended to include therein:

TOWNSHIP 25 SOUTH, RANGE 37 EAST, NMPM
SECTION 2: NW/4

TOWNSHIP 24 SOUTH, RANGE 37 EAST, NMPM
SECTION 35: NE/4

(d) That the North Justis-Devonian Pool in Lea County, New Mexico, as heretofore classified, defined, and described, is hereby extended to include therein:

TOWNSHIP 24 SOUTH, RANGE 37 EAST, NMPM
SECTION 35: NE/4

TOWNSHIP 25 SOUTH, RANGE 37 EAST, NMPM
SECTION 2: NW/4

(e) That the North Justis Tubb-Drinkard Pool in Lea County, New Mexico, as heretofore classified, defined, and described, is hereby extended to include therein:

TOWNSHIP 25 SOUTH, RANGE 37 EAST, NMPM
SECTION 2: NW/4

(f) That the South Lane-Pennsylvanian Pool in Lea County, New Mexico, as heretofore classified, defined, and described, is hereby extended to include therein:

TOWNSHIP 10 SOUTH, RANGE 33 EAST, NMPM
SECTION 35: NE/4

(g) That the Lusk-Strawn (Pennsylvanian) Pool in Lea County, New Mexico, as heretofore classified, defined, and described, is hereby extended to include therein:

TOWNSHIP 19 SOUTH, RANGE 32 EAST, NMPM
SECTION 20: SW/4
SECTION 29: N/2
SECTION 18: E/2

(h) That the Middle Lynch-Yates Pool in Lea County, New Mexico, as heretofore classified, defined, and described, is hereby extended to include therein:

TOWNSHIP 20 SOUTH, RANGE 34 EAST, NMPM
SECTION 22: NE/4 SW/4

(i) That the Vacuum-Abo Pool in Lea County, New Mexico, as heretofore classified, defined, and described, is hereby extended to include therein:

TOWNSHIP 18 SOUTH, RANGE 35 EAST, NMPM
SECTION 7: N/2 SE/4
SECTION 7: S/2 SE/4

TOWNSHIP 17 SOUTH, RANGE 35 EAST, NMPM
SECTION 25: NW/4
SECTION 26: NE/4 NE/4

(j) That the Vacuum-Queen Pool in Lea County, New Mexico, as heretofore classified, defined, and described, is hereby extended to include therein:

TOWNSHIP 18 SOUTH, RANGE 34 EAST, NMPM
SECTION 6: SE/4

~~3~~
CASE NO. 2667
ORDER NO. ~~R~~-

IT IS FURTHER ORDERED:

That the effective date of this order and all creations and extensions included herein shall be November 1, 1962.

DONE at Santa Fe, New Mexico, on the day and year hereinabove designated.

STATE OF NEW MEXICO
OIL CONSERVATION COMMISSION

EDWIN L. MECHEM, Chairman

E. S. Walker, Member

A. L. Porter, Jr., Member & Secretary

S E A L