

CASE 2813:

NORTHWESTERN NEW MEXICO

(c) That the South Blanco-Pictured Cliffs Pool in Rio Arriba, Sandoval, and San Juan County 195, New Mexico, as heretofore classified, defined, and described, is hereby extended to include therein:

Township 23 North, Range 2 West, NMPM

Section 2: All

Section 3: E/2

Section 11: All

Section 12: W/2

Township 27 North, Range 5 West, NMPM

Section 34: SW/4

---

(b) That the Blanco-Pictured Cliffs Pool in San Juan County 4, New Mexico, as heretofore classified, defined, and described, is hereby extended to include therein:

Township 30 North, Range 9 West, NMPM

Section 20: S/2

---

(a) That the Aztec-Pictured Cliffs Pool in San Juan County 4, New Mexico, as heretofore classified, defined, and described, is hereby extended to include therein:

Township 30 North, Range 10 West, NMPM

Section 14: SW/4

Section 23: N/2

Section 24: NW/4

(f) That the Verde-Gallup Oil Pool in San Juan  
County y, New Mexico, as heretofore classified, defined, and described,  
is hereby extended to include therein:

Township 31 North, Range 15 West, NMPM  
Section 10: SE/4 SW/4

(e) That the Puerto Chiquito-Gallup Oil Pool in Rio Arriba  
County y, New Mexico, as heretofore classified, defined, and described,  
is hereby extended to include therein:

Township 27 North, Range 1 East, NMPM  
Section 20: SE/4 SW/4

(d) That the Blanco-Mesaverde Pool in Rio Arriba and San Juan  
County ies, New Mexico, as heretofore classified, defined, and described,  
is hereby extended to include therein:

Township 32 North, Range 5 West, NMPM  
Partial Section 18: All  
Partial Section 19: All

IT IS FURTHER ORDERED:

That the effective date of this order and all creations, extensions, and abolishments included herein shall be June 1, 1963.

DONE at Santa Fe, New Mexico, on the day and year hereinabove designated.

STATE OF NEW MEXICO  
OIL CONSERVATION COMMISSION

BEFORE THE OIL CONSERVATION COMMISSION  
OF THE STATE OF NEW MEXICO

IN THE MATTER OF THE HEARING  
CALLED BY THE OIL CONSERVATION  
COMMISSION OF THE STATE OF  
NEW MEXICO FOR THE PURPOSE  
OF CONSIDERING:

CASE No. 2813  
Order No. R-2486

THE APPLICATION OF THE OIL  
CONSERVATION COMMISSION UPON  
ITS OWN MOTION FOR AN ORDER  
EXTENDING CERTAIN POOLS  
IN RIO ARriba, SANDOVAL,  
AND SAN JUAN COUNTIES,  
NEW MEXICO.

ORDER OF THE COMMISSION

BY THE COMMISSION:

This cause came on for hearing at 9 o'clock a.m. on May 15, 1963  
at <sup>Roswell</sup>~~Santa Fe~~, New Mexico, before the Oil Conservation Commission of New Mexico,  
hereinafter referred to as the "Commission."

NOW, on this \_\_\_\_\_ day of May, 1963, the Commission, a quorum  
being present, having considered the testimony presented and the exhibits  
received at said hearing, and being fully advised in the premises,

FINDS:

(1) That due public notice having been given as required by law, the  
Commission has jurisdiction of this cause and the subject matter thereof.

(2) That there is need for certain extensions to the Puerto Chiquito -  
Gallup Oil Pool in Rio Arriba County, New Mexico, to the Aztec-Pictured Cliffs  
Pool, the Blanco-Pictured Cliffs Pool and to the Verde-Gallup Oil Pool  
in San Juan County, New Mexico, to the Blanco-Mesaverde Pool in  
Rio Arriba Counties, New Mexico, and to the South Blanco-Pictured Cliffs  
Pool in Rio Arriba, Sandoval, and San Juan Counties, New Mexico.

It Is Therefore Ordered:

No. 14-63

DOCKET: REGULAR HEARING - WEDNESDAY - MAY 15, 1963

OIL CONSERVATION COMMISSION - 9 A.M., ELKS CLUB, 200 NORTH RICHARDSON  
AVENUE, ROSWELL, NEW MEXICO

- ALLOWABLE: (1) Consideration of the oil allowable for June, 1963.
- (2) Consideration of the allowable production of gas for June, 1963, from ten prorated pools in Lea and Eddy Counties, New Mexico, and also presentation of purchasers' nominations for said pools for the six-month period beginning July 1, 1963; consideration of the allowable production of gas from nine prorated pools in San Juan, Rio Arriba and Sandoval Counties, New Mexico for June, 1963.
- CASE 2802: Application of J. R. Cone for a unit agreement, Lea County, New Mexico. Applicant, in the above-styled cause, seeks approval of the Cone Jalmat Yates Pool Unit Area comprising 1,760 acres of State land in Township 22 South, Range 35 East, Lea County, New Mexico.
- CASE 2803: Application of J. R. Cone for a waterflood project, Lea County, New Mexico. Applicant, in the above-styled cause, seeks authority to institute a waterflood project by the injection of water into the Yates formation, Jalmat Pool, through 4 wells located in Units J, L and N of Section 13, and Unit D of Section 24, Township 22 South, Range 35 East, Lea County, New Mexico.
- CASE 2804: Application of John W. Gates for compulsory pooling, Eddy County, New Mexico. Applicant, in the above-styled cause, seeks an order force pooling all mineral interests in the White City-Pennsylvanian Gas Pool underlying all of Section 29, Township 24 South, Range 26 East, Eddy County, New Mexico.
- CASE 2805: Application of Newmont Oil Company for an amendment of Order No. R-2178-B. Applicant, in the above-styled cause, seeks an amendment of Order No. R-2178-B, which order established an administrative procedure for expansion by stages of the Loco Hills Sand Unit Waterflood Project, Eddy County, New Mexico. Said amendment is necessitated by unexpected delay in commencing initial injection in the unit area.
- CASE 2806: Application of Sun Oil Company for compulsory pooling, Lea County, New Mexico. Applicant, in the above-styled cause,

seeks an order force pooling all mineral interests in the Oil-Center Blinebry Pool underlying the W/2 SW/4 of Section 3, Township 21 South, Range 36 East, Lea County, New Mexico.

CASE 2807: In the matter of the hearing called by the Oil Conservation Commission on its own motion to consider a revision of Rule 1301 of the Commission Rules and Regulations to include Grant, Sierra, Hidalgo, and Luna Counties in Oil Conservation Commission District No. 2, headquarters Artesia, New Mexico.

CASE 2808: In the matter of the hearing called by the Oil Conservation Commission on its own motion to consider a revision of Rule 112 of the Commission Rules and Regulations to permit the administrative approval by the Secretary-Director of the Commission of triple completions (conventional).

CASE 2809: In the matter of the hearing called by the Oil Conservation Commission on its own motion to consider a revision of Rule 701-B, 701-C, and 701-E of the Commission Rules and Regulations insofar as said rules relate to the method of making application for hearings or administrative approval for injection or disposal wells.

CASE 2810: In the matter of the hearing called by the Oil Conservation Commission on its own motion to consider the revision of Rule 401 of the Commission Rules and Regulations to require open flow potential tests of natural gas wells upon completion and after workovers only rather than annually as now required.

CASE 2811: In the matter of the hearing called by the Oil Conservation Commission on its own motion to consider the revision of Rule 402 of the Commission Rules and Regulations to require shut-in pressures of natural gas wells annually only rather than semi-annually as now required.

CASE 2812: Southeastern New Mexico nomenclature case calling for an order for the creation, contraction, abolishment, and extension of certain pools in Chaves, Eddy, Lea, and Roosevelt Counties, New Mexico.

(a) Create a new gas pool for Strawn production, designated as the Antelope Sink-Strawn Gas Pool, and described as:

TOWNSHIP 18 SOUTH, RANGE 23 EAST, NMPM  
Section 30: All

- (b) Create a new oil pool for Abo production, designated as the Midway-Abo Pool, and described as:

TOWNSHIP 17 SOUTH, RANGE 37 EAST, NMPM

Section 9: S/2  
Section 16: NW/4  
Section 17: NE/4

- (c) Create a new oil pool for San Andres production, designated as the Penasco-San Andres Pool, and described as:

TOWNSHIP 18 SOUTH, RANGE 25 EAST, NMPM

Section 25: NW/4

- (d) Contract the Robinson (Grayburg-San Andres) Pool in Eddy and Lea Counties, New Mexico, by deletion of the following-described acreage in Eddy County:

TOWNSHIP 16 SOUTH, RANGE 31 EAST, NMPM

Section 25: S/2 and S/2 NE/4  
Section 35: All  
Section 36: All

TOWNSHIP 17 SOUTH, RANGE 31 EAST, NMPM

Section 1: S/2 and E/2 NW/4  
Section 2: All  
Section 11: E/2 and N/2 NW/4

- (e) Abolish the North Robinson-Queen-Grayburg-San Andres Pool in Eddy County, described as:

TOWNSHIP 16 SOUTH, RANGE 31 EAST, NMPM

Section 24: NE/4

- (f) Extend the Grayburg-Jackson Pool to include:

TOWNSHIP 16 SOUTH, RANGE 31 EAST, NMPM

Section 24: W/2 SE/4 and SW/4 NE/4  
Section 25: S/2 and NE/4  
Section 35: All  
Section 36: All

TOWNSHIP 17 SOUTH, RANGE 31 EAST, NMPM

Section 1: N/2 and E/2 SE/4  
Section 2: All  
Section 11: All



- (g) Extend the Artesia Pool to include:

TOWNSHIP 18 SOUTH, RANGE 28 EAST, NMPM  
Section 24: SE/4

- (h) Extend the Corral Canyon-Delaware Pool to include:

TOWNSHIP 25 SOUTH, RANGE 30 EAST, NMPM  
Section 17: W/2 SW/4  
Section 20: NW/4 NW/4

- (i) Extend the Henshaw-Wolfcamp Pool to include:

TOWNSHIP 16 SOUTH, RANGE 30 EAST, NMPM  
Section 23: SE/4

- (j) Extend the High Lonesome Pool to include:

TOWNSHIP 16 SOUTH, RANGE 29 EAST, NMPM  
Section 20: E/2 E/2

- (k) Extend the Inbe-Pennsylvanian Pool to include:

TOWNSHIP 11 SOUTH, RANGE 34 EAST, NMPM  
Section 18: W/2 NE/4 and NW/4

- (l) Extend the North Justis-Blinebry Pool to include:

TOWNSHIP 25 SOUTH, RANGE 37 EAST, NMPM  
Section 2: S/2 NE/4 and SE/4

- (m) Extend the North Justis-Devonian Pool to include:

TOWNSHIP 25 SOUTH, RANGE 37 EAST, NMPM  
Section 2: SW/4

- (n) Extend the North Justis-Tubb Drinkard Pool to include:

TOWNSHIP 25 SOUTH, RANGE 37 EAST, NMPM  
Section 2: SW/4

- (o) Extend the Pearl-Queen Pool to include:

TOWNSHIP 19 SOUTH, RANGE 34 EAST, NMPM  
Section 36: SE/4

TOWNSHIP 20 SOUTH, RANGE 34 EAST, NMPM  
Section 1: N/2 NE/4

- (p) Extend the Sawyer-San Andres Gas Pool to include:

TOWNSHIP 9 SOUTH, RANGE 38 EAST, NMPM  
Section 31: SE/4

- (q) Extend the Vacuum-Devonian Pool to include:

TOWNSHIP 17 SOUTH, RANGE 34 EAST, NMPM  
Section 35: NE/4  
Section 36: NW/4

- (r) Extend the Vacuum-Glorieta Pool to include:

TOWNSHIP 17 SOUTH, RANGE 34 EAST, NMPM  
Section 36: SW/4

- (s) Extend the Wantz-Abo Pool to include:

TOWNSHIP 21 SOUTH, RANGE 37 EAST, NMPM  
Section 26: SW/4  
Section 35: W/2

TOWNSHIP 22 SOUTH, RANGE 37 EAST, NMPM  
Section 2: All

- (t) Extend the West Henshaw-Grayburg Pool to include:

TOWNSHIP 15 SOUTH, RANGE 30 EAST, NMPM  
Section 33: S/2 SE/4  
Section 34: SW/4 SW/4

- (u) Extend the Diablo-San Andres Pool to include:

TOWNSHIP 10 SOUTH, RANGE 27 EAST, NMPM  
Section 21: NE/4 NE/4  
Section 22: NW/4 NW/4

- (v) Extend the Windmill-San Andres Pool to include:

TOWNSHIP 15 SOUTH, RANGE 28 EAST, NMPM  
Section 10: W/2 SW/4  
Section 15: NW/4 NW/4

- (w) Extend the West Allison-Pennsylvanian Pool to include:

TOWNSHIP 8 SOUTH, RANGE 35 EAST, NMPM  
Section 36: NE/4

- (x) Extend the Milnesand-San Andres Pool to include:

TOWNSHIP 8 SOUTH, RANGE 34 EAST, NMPM

Section 1: S/2 SE/4

Section 12: NE/4

Section 24: SW/4

TOWNSHIP 8 SOUTH, RANGE 35 EAST, NMPM

Section 5: N/2 SE/4

- (y) Extend the South Prairie-Pennsylvanian Pool to include:

TOWNSHIP 8 SOUTH, RANGE 36 EAST, NMPM

Section 15: SE/4

CASE 2813:

Northwestern New Mexico nomenclature case calling for an order extending certain existing pools in Rio Arriba, San Juan, and Sandoval Counties, New Mexico.

- (a) Extend the Aztec-Pictured Cliffs Pool to include:

TOWNSHIP 30 NORTH, RANGE 10 WEST, NMPM

Section 14: SW/4

Section 23: N/2

Section 24: NW/4

- (b) Extend the Blanco-Pictured Cliffs Pool to include:

TOWNSHIP 30 NORTH, RANGE 9 WEST, NMPM

Section 20: S/2

- (c) Extend the South Blanco-Pictured Cliffs Pool to include:

TOWNSHIP 23 NORTH, RANGE 2 WEST, NMPM

Section 2: All

Section 3: E/2

Section 11: All

Section 12: W/2

TOWNSHIP 27 NORTH, RANGE 5 WEST, NMPM

Section 34: SW/4

- (d) Extend the Blanco-Mesaverde Pool to include:

TOWNSHIP 32 NORTH, RANGE 5 WEST, NMPM

Partial Section 18: All

Partial Section 19: All

-7-

Docket No. 14-63

- (e) Extend the Puerto Chiquito-Gallup Oil Pool to include:

TOWNSHIP 27 NORTH, RANGE 1 EAST, NMPM  
Section 20: SE/4 SW/4

- (f) Extend the Verde-Gallup Oil Pool to include:

TOWNSHIP 31 NORTH, RANGE 15 WEST, NMPM  
Section 10: SE/4 SW/4

iqg/

GOVERNOR  
JACK M. CAMPBELL  
CHAIRMAN

State of New Mexico  
**Oil Conservation Commission**



1000 RIO BRAZOS ROAD  
AZTEC, NEW MEXICO

April 23, 1963

STATE GEOLOGIST  
A. L. PORTER, JR.  
SECRETARY - DIRECTOR

LAND COMMISSIONER  
E. S. JOHNNY WALKER  
MEMBER

RECEIVED  
1963 APR 24 AM 3 28

Mrs. Ida Rodriguez  
Oil Conservation Commission  
Box 871  
Santa Fe, New Mexico

Case: 2813

Re: Northwest Nomenclature  
Case for May, 1963

Dear Ida:

Attached are paragraph sheets for subject case.

Your ad may read as follows:

Extensions Only:

Rio Arriba County

✓ Puerto Chiquito-Gallup Oil Pool

San Juan County

✓ Aztec-Pictured Cliffs Pool

✓ Blanco-Pictured Cliffs Pool

✓ Verde-Gallup Oil Pool


Rio Arriba and San Juan Counties

✓ Blanco-Mesaverde Pool

Rio Arriba, Sandoval and San Juan Counties

✓ South Blanco-Pictured Cliffs Pool

Yours very truly

  
A. R. Kendrick  
Engineer, District #3

ARK:ks

Encl.

( a ) Extend the Aztec-Pictured Cliffs Pool  
boundary in San Juan County Y,  
New Mexico, to include therein:

TOWNSHIP 30 NORTH, RANGE 10 WEST, NMPH,

✓ Section 14: SW/4  
Section 23: N/2  
Section 24: NW/4

Based on:

EPNG #4 Riddle "B"  
A-23-30N-10W  
AOF 3542 MCFPD: SICP 1003#/ 21 days

Pan American #2 Riddle  
E-24-30N-10W  
AOF 3997 MCFPD: SICP 970#/ 7 days

( b ) Extend the Blanco-Pictured Cliffs Pool  
boundary in San Juan County,  
New Mexico, to include therein:

✓ TOWNSHIP 30 NORTH, RANGE 9 WEST, NMPM,  
Section 20: S/2

Based on:

EPNG #1 Florance "B"  
N-20-30N-9W  
AOF 2098 MCFPD

( c ) Extend the South Blanco-Pictured Cliffs Pool  
boundary in Rio Arriba, Sandoval, & San Juan Counties,  
New Mexico, to include therein:

TOWNSHIP 23 NORTH, RANGE 2 WEST, NMPM,

Section 2: All

✓ Section 3: E/2

Section 11: All

Section 12: W/2

✓ TOWNSHIP 27 NORTH, RANGE 5 WEST, NMPM,

Section 34: SW/4

Based on:

Shar-Alan #2 Pecka Jicarilla "B" 156  
J-2-23N-2W  
AOF 2512 MCFPD: SICP 836

Shar-Alan #3 Jicarilla "B"  
M-2-23N-2W  
AOF 3148 MCFPD: SICP 910#/ 8 days

Shar-Alan #1 Jicarilla "C" 156  
G-3-23N-2W  
AOF 3736 MCFPD: SICP 835#/ 8 days

Shar-Alan #2 DeSanto Jicarilla "C" 156  
O-3-23N-2W  
AOF 2565 MCFPD: SICP 817#/ 8 days

Shar-Alan #4 Holton Jicarilla "D" 156  
D-11-23N-2W  
AOF 3117 MCFPD: SICP 907#/ 8 days

Shar-Alan #3 Jicarilla "D" 156  
L-11-23N-2W  
AOF 12,083 MCFPD: SICP 967#/ 8 days

EPNG #56 SJU 27-5  
L-34-27N-5W  
AOF 1289 MCFPD: SICP 1040#/ 40 days



( d ) Extend the Blanco-Mesaverde Pool  
boundary in Rio Arriba & San Juan Count les,  
New Mexico, to include therein:

✓ TOWNSHIP 32 NORTH, RANGE 5 WEST, NMPH,  
Partial Section 18: A11  
Partial Section 19: A11

Based on:

La Plata Gathering #1-19-X SJU 32-5  
1-19-32N-5W  
AOF 4136 MCFPD: SICP 1257# / 7 days

( e ) Extend the Puerto Chiquito-Gallup Oil Pool  
boundary in Rio Arriba County Y,  
New Mexico, to include therein:

✓ TOWNSHIP 27 NORTH, RANGE 1 EAST, NMPM,  
Section 20: SE/4 SW/4

Based on:

Benson-Montin-Greer #20 Jicarilla "N"  
N-20-27N-1E  
IP 29 BOPD

( f ) Extend the Verde-Gallup Oil Pool  
boundary in San Juan County y,  
New Mexico, to include therein:

15  
✓ TOWNSHIP 31 NORTH, RANGE ~~31~~ WEST, NMPH,  
Section 10: SE/4 SW/4

Based on:

B  
M. Martin Oil & Gas #1 Aztec  
N-10-31N-15W  
IP 10 BOPD

BEFORE THE OIL CONSERVATION COMMISSION  
OF THE STATE OF NEW MEXICO

IN THE MATTER OF THE HEARING  
CALLED BY THE OIL CONSERVATION  
COMMISSION OF THE STATE OF  
NEW MEXICO FOR THE PURPOSE  
OF CONSIDERING:

CASE NO. 2813  
ORDER NO. R-2486

THE APPLICATION OF THE OIL  
CONSERVATION COMMISSION UPON  
ITS OWN MOTION FOR AN ORDER  
EXTENDING CERTAIN POOLS IN  
RIO ARriba, SANDOVAL, AND  
SAN JUAN COUNTIES, NEW MEXICO.

ORDER OF THE COMMISSION

BY THE COMMISSION:

This cause came on for hearing at 9 o'clock a.m. on May 15, 1963, at Roswell, New Mexico, before the Oil Conservation Commission of New Mexico, hereinafter referred to as the "Commission."

NOW, on this 20<sup>th</sup> day of May, 1963, the Commission, a quorum being present, having considered the testimony presented and the exhibits received at said hearing, and being fully advised in the premises,

FINDS:

(1) That due public notice having been given as required by law, the Commission has jurisdiction of this cause and the subject matter thereof.

(2) That there is need for certain extensions to the Puerto Chiquito-Gallup Oil Pool in Rio Arriba County, New Mexico, to the Aztec-Pictured Cliffs Pool, the Blanco-Pictured Cliffs Pool and to the Verde-Gallup Oil Pool in San Juan County, New Mexico, to the Blanco-Mesaverde Pool in Rio Arriba County, New Mexico, and to the South Blanco-Pictured Cliffs Pool in Rio Arriba, Sandoval, and San Juan Counties, New Mexico.

IT IS THEREFORE ORDERED:

(a) That the Aztec-Pictured Cliffs Pool in San Juan County, New Mexico, as heretofore classified, defined, and described, is hereby extended to include therein:

TOWNSHIP 30 NORTH, RANGE 10 WEST, NMPM

Section 14: SW/4

Section 23: N/2

Section 24: NW/4

(b) That the Blanco-Pictured Cliffs Pool in San Juan County, New Mexico, as heretofore classified, defined, and described, is hereby extended to include therein:

TOWNSHIP 30 NORTH, RANGE 9 WEST, NMPM

Section 20: S/2

(c) That the South Blanco-Pictured Cliffs Pool in Rio Arriba, Sandoval, and San Juan Counties, New Mexico, as heretofore classified, defined, and described, is hereby extended to include therein:

TOWNSHIP 23 NORTH, RANGE 2 WEST, NMPM

Section 2: All

Section 3: E/2

Section 11: All

Section 12: W/2

TOWNSHIP 27 NORTH, RANGE 5 WEST, NMPM

Section 34: SW/4

(d) That the Blanco-Mesaverde Pool in Rio Arriba and San Juan Counties, New Mexico, as heretofore classified, defined, and described, is hereby extended to include therein:

TOWNSHIP 32 NORTH, RANGE 5 WEST, NMPM

Partial Section 18: All

Partial Section 19: All

(e) That the Puerto Chiquito-Gallup Oil Pool in Rio Arriba County, New Mexico, as heretofore classified, defined, and described, is hereby extended to include therein:

TOWNSHIP 27 NORTH, RANGE 1 EAST, NMPM

Section 20: SE/4 SW/4

(f) That the Verde-Gallup Oil Pool in San Juan County, New Mexico, as heretofore classified, defined, and described, is hereby extended to include therein:

TOWNSHIP 31 NORTH, RANGE 15 WEST, NMPM

Section 10: SE/4 SW/4

-3-

Case No. 2813

Order No. R-2486

IT IS FURTHER ORDERED:

That the effective date of this order and all creations, extensions, and abolishments included herein shall be June 1, 1963.


DONE at Santa Fe, New Mexico, on the day and year hereinabove designated.

STATE OF NEW MEXICO  
OIL CONSERVATION COMMISSION

  
JACK M. CAMPBELL, Chairman

  
E. S. WALKER, Member

  
A. L. PORTER, Jr., Member & Secretary



lqg/

*Recommendations for the Northwest Nomenclature Case for May, 1963:*

- (a) *Extend the Aztec-Pictured Cliffs Pool boundary in San Juan County, New Mexico, to include therein:*

TOWNSHIP 30 NORTH, RANGE 10 WEST, N1PM  
Section 14: SW/4  
Section 23: N/2  
Section 24: NE/4

*based on:*

El Paso Natural Gas #4 Middle "B"  
A-23-30N-10W  
AOF 3542 MCYPD; SICP 1003#/21 days

San American Petroleum #2 Riddle  
E-24-30N-10W  
AOF 3997 MCYPD; SICP 970#/7 days

- (b) *Extend the Blanco-Pictured Cliffs Pool boundary in San Juan County, New Mexico, to include therein:*

TOWNSHIP 30 NORTH, RANGE 9 WEST, N1PM  
Section 20: S/2

*based on:*

El Paso Natural Gas #1 Florance "B"  
N-20-30N-9W  
AOF 2098 MCYPD

- (c) *Extend the South Blanco-Pictured Cliffs Pool boundary in Rio Arriba, Sandoval, and San Juan Counties, New Mexico, to include therein:*

TOWNSHIP 23 NORTH, RANGE 2 WEST, N1PM  
Section 2: All  
Section 3: E/2  
Section 11: All  
Section 12: W/2

TOWNSHIP 27 NORTH, RANGE 5 WEST, N1PM  
Section 34: SW/4


*based on:*

Shar-Alan #2 Pecka Jicarilla "B" 156  
J-2-23N-2W  
AOF 2512 MCYPD; SICP 236#

Shar-Alan #3 Jicarilla "B"  
H-2-23N-2W  
AOF 3143 MCYPD; SICP 910#/8 days

Shar-Alan #1 Jicarilla "C" 156  
G-3-23N-2W  
AOF 3736 MCYPD; SICP 8354/8 days

Shar-Alan #2 DeSanto Jicarilla "C" 156  
O-3-23N-2W  
AOF 2565 MCYPD; SICP 8174/8 days



Sher-Alan #4 Holton Jicarilla "D" 156  
L-11-23N-2W  
AOP 3117 BOPD; SICP 907#8 days

Sher-Alan #3 Jicarilla "D" 156  
L-11-23N-2W  
AOP 12,023 BOPD; SICP 907#8 days

El Paso Natural Gas #50 SJU 27-5  
L-34-27N-5W  
AOP 1289 BOPD; SICP 1040#40 days

- (d) Extend the Blanco-Mesaverde Pool boundary in Rio Arriba and San Juan Counties, New Mexico, to include therein:

TOWNSHIP 32 NORTH, RANGE 5 WEST, NMPM  
Partial Section 18: All  
Partial Section 19: All

based on:

La Plata Gathering #1-19-A SJU 32-5  
L-19-32N-5W  
AOP 4136 BOPD; SICP 1257#7 days

- (e) Extend the Puerto Chiquito-Gallup Oil Pool boundary in Rio Arriba County, New Mexico, to include therein:

TOWNSHIP 27 NORTH, RANGE 1 EAST, NMPM  
Section 20: SE $\frac{1}{4}$  SW $\frac{1}{4}$

based on:

Benson-Montin-Greer #20 Jicarilla "H"  
N-20-27N-1E  
IP 29 BOPD

- (f) Extend the Verde-Gallup Oil Pool boundary in San Juan County, New Mexico, to include therein:

TOWNSHIP 31 NORTH, RANGE 15 WEST, NMPM  
Section 10: SE $\frac{1}{4}$  SW $\frac{1}{4}$

based on:

M. Martin Oil & Gas #1 Aztec  
N-10-31N-15W  
IP 10 BOPD



DEARNLEY-MEIER REPORTING SERVICE, Inc.

FARMINGTON, N. M.  
PHONE 325-1182

SANTA FE, N. M.  
PHONE 983-3971

ALBUQUERQUE, N. M.  
PHONE 243-6691

BEFORE THE  
OIL CONSERVATION COMMISSION  
Roswell, New Mexico  
May 15, 1963

-----  
IN THE MATTER OF: )

Northwestern New Mexico nomenclature ) Case 2813  
case calling for an order extending )  
certain existing pools in Rio Arriba, )  
San Juan, and Sandoval Counties, New )  
Mexico. )  
-----

BEFORE: Honorable Jack M. Campbell  
Mr. A. L. "Pete" Porter  
Mr. E. S. "Johnny" Walker

TRANSCRIPT OF HEARING

MR. PORTER: We will take up the Northwest nomenclature  
Case 2813.

MR. DURRETT: Northwestern New Mexico nomenclature case  
calling for an order extending certain existing pools in Rio  
Arriba, San Juan, and Sandoval Counties, New Mexico.

If the Commission please, J. M. Durrett appearing for the  
Commission and its staff. I have one witness, Mr. Emory Arnold.  
I would like to swear him in at this time.

MR. PORTER: Mr. Arnold, would you stand and be sworn?

(Witness sworn.)

EMORY ARNOLD

called as a witness, having been first duly sworn, testified as  
follows:



DEARNLEY-MEIER REPORTING SERVICE, Inc.

FARMINGTON, N. M.  
PHONE 325-1182

SANTA FE, N. M.  
PHONE 983-3971

ALBUQUERQUE, N. M.  
PHONE 243-6691

DIRECT EXAMINATION

BY MR. DURRETT:

Q Will you please state your full name and position for the record?

A Emory Arnold, Supervisor, District III, New Mexico Oil Conservation Commission.

Q Mr. Arnold, are you prepared to recommend to the Commission today that it issue an order extending certain existing pools in Rio Arriba, San Juan and Sandoval Counties, New Mexico?

A Yes, I am.

Q Have you prepared your recommendation in the form of an exhibit?

A Yes.

Q Mr. Arnold, is your exhibit similar to the docket which has been prepared and distributed in this case?

A Yes, it is.

(Whereupon, Commission's Exhibit No. 1 was marked for identification.)

Q Would you please refer to your exhibit and to the docket and explain any additions or corrections that you would like to have made thereon?

A There are no additions or corrections.

Q Then your exhibit as submitted will be identical to the



DEARNLEY-MEIER REPORTING SERVICE, Inc.

FARMINGTON, N. M.  
PHONE 325-1182

SANTA FE, N. M.  
PHONE 983-3971

ALBUQUERQUE, N. M.  
PHONE 243-6691

docket and the call of this hearing?

A That is correct.

Q That concerns extensions only of certain pools, is that correct, in Rio Arriba, San Juan and Sandoval Counties, New Mexico?

A Yes, that's correct.

Q Was Exhibit No. -- is it marked 1?

A Yes, Exhibit No. 1.

Q Was Exhibit No. 1 prepared by you or under your direct supervision?

A Yes.

MR. DURRETT: If the Commission please, I move the introduction of Exhibit 1 at this time. That concludes my examination of Mr. Arnold.

MR. PORTER: Without objection, the exhibit will be admitted.

(Whereupon, Commission's Exhibit No. 1 was introduced and admitted in evidence.)

MR. PORTER: Any questions of Mr. Arnold? He may be excused.

(Witness excused.)

MR. PORTER: Anybody have a statement to make in connection with this case? The Commission will take the case under



DEARNLEY-MEIER REPORTING SERVICE, Inc.

FARMINGTON, N. M.  
PHONE 325.1102

SANTA FE, N. M.  
PHONE 983.3971

ALBUQUERQUE, N. M.  
PHONE 243.6691

advisement.

STATE OF NEW MEXICO )  
 ) ss  
COUNTY OF BERNALILLO )

I, ADA DEARNLEY, Court Reporter, do hereby certify that the foregoing and attached transcript of proceedings before the New Mexico Oil Conservation Commission at Roswell, New Mexico, is a true and correct record to the best of my knowledge, skill and ability.

IN WITNESS WHEREOF I have affixed my hand and notarial seal this 5th day of June, 1963.

*Ada Dearnley*  
Notary Public-Court Reporter

My commission expires:

June 19, 1963.

