

CONFIDENTIAL

CASE No.  
2899

Application,  
TRANSCRIPTS,  
SMALL Exhibits  
ETC.

DOCKET: REGULAR HEARING - WEDNESDAY - SEPTEMBER 18, 1963

OIL CONSERVATION COMMISSION - 9 A.M., MORGAN HALL, STATE LAND OFFICE BUILDING,  
SANTA FE, NEW MEXICO

ALLOWABLE: (1) Consideration of the oil allowable for October, 1963.

(2) Consideration of the allowable production of gas for October, 1963, from ten prorated pools in Lea and Eddy Counties, New Mexico, also consideration of the allowable production of gas from nine prorated pools in San Juan, Rio Arriba and Sandoval Counties, New Mexico for October, 1963.

CASE 2897: Application of Amerada Petroleum Corporation for compulsory pooling, Lea County, New Mexico. Applicant, in the above-styled cause, seeks an order force-pooling all mineral interests in the Eumont Gas Pool underlying the S/2 NE/4 and the N/2 SE/4 of Section 19, Township 21 South, Range 37 East, Lea County, New Mexico. Said acreage to be dedicated to applicant's Warlick "A" Well No. 1, located in Unit I of said Section 19.

CASE 2898: Application of Amerada Petroleum Corporation for compulsory pooling, Lea County, New Mexico. Applicant, in the above-styled cause, seeks an order force-pooling all mineral interests in the Blinebry Gas Pool underlying the S/2 NE/4 and NW/4 SE/4 of Section 19, Township 21 South, Range 37 East, Lea County, New Mexico. Said acreage to be dedicated to applicant's Warlick "A" Well No. 2, located in Unit J of said Section 19.

CASE 2899: Southeastern New Mexico nomenclature case calling for an order for the creation, extension, and abolishment of certain pools in Lea and Eddy Counties, New Mexico.

(a) Create a new pool in Lea County, New Mexico, classified as an oil pool for Granite Wash production, designated as the South Brunson-Granite Wash Pool, and described as:

TOWNSHIP 22 SOUTH, RANGE 38 EAST, NMPM  
SECTION 31: SE/4

(b) Create a new pool in Lea County, New Mexico, classified as an oil pool for Pennsylvanian production, designated as the Lovington-Pennsylvanian Pool, and described as:

TOWNSHIP 16 SOUTH, RANGE 36 EAST, NMPM  
SECTION 23: SW/4

(c) Create a new pool in Eddy County, New Mexico, classified as a gas pool for Morrow production, designated as the Seven Rivers Hills-Morrow Gas Pool, and described as:

TOWNSHIP 21 SOUTH, RANGE 25 EAST, NMPM  
SECTION 4: Lots 1, 2, 7 & 8

(d) Extend the Drinkard Pool in Lea County, New Mexico, to include therein:

TOWNSHIP 21 SOUTH, RANGE 36 EAST, NMPM  
SECTION 25: E/2 NE/4

(e) Extend the Indian Basin-Morrow Gas Pool in Eddy County, New Mexico, to include therein:

TOWNSHIP 21 SOUTH, RANGE 23 EAST, NMPM  
SECTION 10: ALL  
SECTION 14: ALL  
SECTION 15: ALL

(f) Extend the Indian Basin-Upper Pennsylvanian Gas Pool in Eddy County, New Mexico, to include therein:

TOWNSHIP 21 SOUTH, RANGE 23 EAST, NMPM  
SECTION 10: ALL  
SECTION 14: ALL  
SECTION 15: ALL

(g) Extend the Jenkins-San Andres Pool in Lea County, New Mexico, to include therein:

TOWNSHIP 9 SOUTH, RANGE 35 EAST, NMPM  
SECTION 29: E/2 and SW/4

(h) Extend the South Lane-Pennsylvanian Pool in Lea County, New Mexico, to include therein:

TOWNSHIP 10 SOUTH, RANGE 33 EAST, NMPM  
SECTION 27: SE/4

(i) Extend the Lusk-Strawn Pool in Lea County, New Mexico, to include therein:

TOWNSHIP 19 SOUTH, RANGE 32 EAST, NMPM  
SECTION 19: SE/4

(j) Extend the Lynch-Yates Pool in Lea County, New Mexico, to include therein:

TOWNSHIP 20 SOUTH, RANGE 34 EAST, NMPM  
SECTION 23: S/2 SW/4

(k) Abolish the Robinson-Grayburg-San Andres Pool in Lea County, New Mexico, described as:

TOWNSHIP 16 SOUTH, RANGE 32 EAST, NMPM  
SECTION 30: S/2  
SECTION 31: ALL  
SECTION 32: NW/4 and S/2

(l) Extend the Maljamar (Grayburg-San Andres) Pool in Lea County, New Mexico, to include therein:

TOWNSHIP 16 SOUTH, RANGE 32 EAST, NMPM  
SECTION 30: S/2  
SECTION 31: ALL  
SECTION 32: ALL

TOWNSHIP 17 SOUTH, RANGE 32 EAST, NMPM  
SECTION 6: N/2

(m) Extend the Sawyer-San Andres Gas Pool in Lea County, New Mexico, to include therein:

TOWNSHIP 10 SOUTH, RANGE 38 EAST, NMPM  
SECTION 6: NE/4

(n) Extend the North Vacuum-Abo Pool in Lea County, New Mexico, to include therein:

TOWNSHIP 17 SOUTH, RANGE 34 EAST, NMPM  
SECTION 25: SE/4  
SECTION 36: E/2

(o) Extend the Vacuum-Blinebry Pool in Lea County, New Mexico, to include therein:

TOWNSHIP 17 SOUTH, RANGE 34 EAST, NMPM  
SECTION 36: SW/4

(p) Extend the North Vacuum-Devonian Pool in Lea County, New Mexico, to include therein:

TOWNSHIP 18 SOUTH, RANGE 35 EAST, NMPM  
SECTION 8: SW/4

CASE 2900:

Northwest New Mexico nomenclature case calling for the creation and extension of certain pools in San Juan and Rio Arriba Counties, New Mexico, and for the designation and redesignation of certain vertical limits.

(a) Redesignate the Rattlesnake Pennsylvanian Oil Pool, San Juan County, as the Rattlesnake Pennsylvanian "CD" Oil Pool, and define the vertical limits to be from the depth correlative to the point depicted at 6549 feet on the log of the Continental Rattlesnake Well No. 144, located in Unit P of Section 2, Township 29 North, Range 19 West, to the depth correlative to the point depicted at 6709 feet on said log.

(b) Create the Rattlesnake Pennsylvanian "B" Gas Pool in Township 29 North, Range 19 West, San Juan County, and define the vertical limits to be identical to the zone from 6402 feet to 6549 feet on the log of the above-described Continental Rattlesnake Well No. 144. Horizontal limits to be described as:

TOWNSHIP 29 NORTH, RANGE 19 WEST, NMPM  
SECTION 2: S/2  
SECTION 11: N/2

(c) Create the Pajarito Pennsylvanian "D" Oil Pool in Township 29 North, Range 17 West, San Juan County, and define the vertical limits to be from 7197 feet to 7251 feet on the log of the Amerada Navajo 20 Well No. 1 located in Unit D of Section 31 of said township. Horizontal limits to be described as:

TOWNSHIP 29 NORTH, RANGE 17 WEST, NMPM  
SECTION 31: NW/4

(d) Create the Table Mesa-Pennsylvanian "C" Gas Pool in Township 27 North, Range 17 West, San Juan County, and define the vertical limits to be from 7182 feet to 7249 feet on the log of the Continental Table Mesa Well No. 24 located in Unit K of Section 4 of said township. Horizontal limits to be described as:

TOWNSHIP 27 NORTH, RANGE 17 WEST, NMPM  
SECTION 3: W/2  
SECTION 4: S/2

(e) Extend the Cha Cha-Gallup Oil Pool boundary in San Juan County, New Mexico, to include therein:

TOWNSHIP 28 NORTH, RANGE 12 WEST, NMPM  
SECTION 30: NE/4

(f) Extend the Many Rocks-Gallup Oil Pool boundary in San Juan County, New Mexico, to include therein:

TOWNSHIP 31 NORTH, RANGE 16 WEST, NMPM  
SECTION 17: S/2 NW/4

TOWNSHIP 32 NORTH, RANGE 17 WEST, NMPM  
SECTION 27: SW/4 NW/4 & N/2 SW/4  
SECTION 28: E/2 NE/4

(g) Extend the Simpson-Gallup Oil Pool boundary in San Juan County, New Mexico, to include therein:

TOWNSHIP 28 NORTH, RANGE 11 WEST, NMPM  
SECTION 30: NW/4

(h) Extend the Totah-Gallup Oil Pool boundary in San Juan County, New Mexico, to include therein:

TOWNSHIP 28 NORTH, RANGE 12 WEST, NMPM  
SECTION 17: N/2 NW/4

(i) Extend the Tapacito-Pictured Cliffs Pool boundary in Rio Arriba County, New Mexico, to include therein:

TOWNSHIP 26 NORTH, RANGE 3 WEST, NMPM  
SECTION 5: NE/4

(j) Extend the Boulder-Mancos Oil Pool boundary in Rio Arriba County, New Mexico, to include therein:

TOWNSHIP 28 NORTH, RANGE 1 WEST, NMPM

SECTION 10: SW/4 SE/4

SECTION 14: E/2 E/2

SECTION 23: E/2 E/2

SECTION 26: W/2 SW/4, S/2 SE/4, & NE/4 SE/4

SECTION 35: N/2 NE/4

(k) Extend the Devils Fork-Gallup Pool boundary in Rio Arriba County, New Mexico, to include therein:

TOWNSHIP 24 NORTH, RANGE 6 WEST, NMPM

SECTION 6: W/2

SECTION 7: E/2 NW/4

SECTION 8: E/2 SE/4

SECTION 9: W/2 NW/4

SECTION 10: S/2

SECTION 15: W/2 NW/4

SECTION 16: E/2 NE/4

(l) Extend the Otero-Gallup Oil Pool boundary in Rio Arriba County, New Mexico, to include therein:

TOWNSHIP 24 NORTH, RANGE 5 WEST, NMPM

SECTION 16: SW/4

SECTION 17: E/2

SECTION 21: NW/4

(m) Extend the Puerto Chiquito-Gallup Oil Pool boundary in Rio Arriba County, New Mexico, to include therein:

TOWNSHIP 27 NORTH, RANGE 1 EAST, NMPM

SECTION 17: S/2 SE/4

SECTION 19: SE/4 SE/4

SECTION 20: SW/4 SW/4, NE/4 & N/2 SE/4

# Memo

From  
J. E. Kapteina, Engineer

Paragraph (c)

To

Create a new pool in Eddy County,  
New Mexico, classified as a gas pool  
for Morrow production, designated  
as the Seven Rivers Hills - Morrow Gas  
Pool, and described as:

Township 21 South, Range 25 East, N4PM  
Section 4: Lots 1, 2, 7 & 8

Information and suggested name  
received by phone from John Horner.  
C-123 being mailed to Artesia.



NOMENCLATURE ADVERTISEMENT FOR SEPTEMBER, 1963

CASE 2899

In the matter of the application of the Oil Conservation Commission of New Mexico upon its own motion for an order for the creation of new pools in Lea County, New Mexico, the abolishment of a certain existing pool in Lea County, New Mexico, and extensions of certain existing pools in Lea County, New Mexico, and giving notice to all persons and parties interested in the subject matter thereof to appear and show cause why such creations, abolishments, and extensions should not be made.

a) CREATE A new pool in Lea County, New Mexico, classified as an oil pool for Granite Wash production, designated as the South Brunson-Granite Wash Pool, and described as:

✓ TOWNSHIP 22 SOUTH, RANGE 38 EAST, NMPM  
SECTION 31: SE/4

b) CREATE A new pool in Lea County, New Mexico, classified as an oil pool for Pennsylvanian production, designated as the Lovington-Pennsylvanian Pool, and described as:

✓ TOWNSHIP 16 SOUTH, RANGE 36 EAST, NMPM  
SECTION 23: SW/4

c) ABOLISH the Robinson-Grayburg-San Andres Pool in Lea County, New Mexico, described as:

✓ TOWNSHIP 16 SOUTH, RANGE 32 EAST, NMPM  
SECTION 30: S/2  
SECTION 31: ALL  
SECTION 32: NW/4 and S/2

d) EXTEND the Drinkard Pool in Lea County, New Mexico, to include therein:

✓ TOWNSHIP 21 SOUTH, RANGE 36 EAST, NMPM  
SECTION 25: E/2 NE/4

g \* e) EXTEND the Jenkins-San Andres Pool in Lea County, New Mexico, to include therein:

✓ TOWNSHIP 9 SOUTH, RANGE 35 EAST, NMPM  
SECTION 29: E/2 and SW/4

h \* f) EXTEND the South Lane-Pennsylvanian Pool in Lea County, New Mexico, to include therein:

✓ TOWNSHIP 10 SOUTH, RANGE 33 EAST, NMPM  
SECTION 27: SE/4

i \* g) EXTEND the Lusk-Strawn Pool in Lea County, New Mexico, to include therein:

✓ TOWNSHIP 19 SOUTH, RANGE 32 EAST, NMPM  
SECTION 19: SE/4

j \* h) EXTEND the Lynch-Yates Pool in Lea County, New Mexico, to include therein:

✓ TOWNSHIP 29 SOUTH, RANGE 34 EAST, NMPM  
SECTION 23: S/2 SW/4

*Letter attached - OK*

*Paragraphs (e) & (f) on following page.*

-2- September, 1963 Nomenclature

h) EXTEND the Maljamar (Grayburg-San Andres) Pool in Lea County, New Mexico, to include therein:

✓ TOWNSHIP 16 SOUTH, RANGE 32 EAST, NMPM  
SECTION 30: S/2  
SECTION 31: All  
SECTION 32: All

✓ TOWNSHIP 17 SOUTH, RANGE 32 EAST, NMPM  
SECTION 6: N/2

i) EXTEND the Sawyer-San Andres Gas Pool in Lea County, New Mexico, to include therein:

✓ TOWNSHIP 10 SOUTH, RANGE 38 EAST, NMPM  
SECTION 6: NE/4

j) EXTEND the North Vacuum-Abo Pool in Lea County, New Mexico, to include therein:

✓ TOWNSHIP 17 SOUTH, RANGE 34 EAST, NMPM  
SECTION 25: SE/4  
SECTION 36: E/2

k) EXTEND the Vacuum-Blaine Pool in Lea County, New Mexico, to include therein:

✓ TOWNSHIP 17 SOUTH, RANGE 34 EAST, NMPM  
SECTION 36: SW/4

l) EXTEND the North Vacuum-Devonian Pool in Lea County, New Mexico, to include therein:

✓ TOWNSHIP 18 SOUTH, RANGE 35 EAST, NMPM  
SECTION 8: SW/4

m) Extend the Indian Basin - Morrow Gas Pool in Eddy County, New Mexico, to include therein:

Township 21 South, Range 23 East, NMPM  
✓ Section 10: All  
Section 14: All  
Section 15: All

n) Extend the Indian Basin - Upper Pennsylvanian Gas Pool in Eddy County, New Mexico, to include therein:

Township 21 South, Range 23 East, NMPM  
✓ Section 10: All  
Section 14: All  
Section 15: All


FEDERAL ABSTRACT CO.

Name

Address

Remarks:

Ph.



T ..... R ..... State  
F. A. Co. form No. 105 - 1M or County .....

GOVERNOR  
JACK M. CAMPBELL  
CHAIRMAN

State of New Mexico  
**Oil Conservation Commission**



LAND COMMISSIONER  
E. S. JOHNNY WALKER  
MEMBER

P. O. DRAWER DD  
ARTESIA, NEW MEXICO

STATE GEOLOGIST  
A. L. PORTER, JR.  
SECRETARY - DIRECTOR

August 16, 1963

Jim Kapteina  
New Mexico Oil Conservation Commission  
Post Office Box 871  
Santa Fe, New Mexico


Re: Nomenclature Advertisement  
for September Hearing

Dear Jim:

Please add the following pool extensions to the nomenclature advertisement for the September 18, regular hearing. Extend the Indian Basin-Upper Pennsylvanian Gas Pool and the Indian Basin-Morrow Gas Pool to include all of Section 10, 14 and 15-T21S-R23E as the result of the completion of two shut in gas wells; Ralph Lowe, Indian Basin B, No. 1-K, 14-21-23 and Marathon Oil Co., North Indian Basin, No. 1-M, 10-21-23.

Very truly yours,

OIL CONSERVATION COMMISSION

  
R. L. Stanets  
Geologist

RLS/jw  
cc: John Bunyon  
CCC  
Hobbs, N.M.

CASE 2899: (a) CREATION OF A NEW OIL POOL

COUNTY LEA

POOL SOUTH BRUNSON-GRANITE WASH

TOWNSHIP 22 South

RANGE 38 East

NMPM

6	5	4	3	2	1
7	8	9	10	11	12
18	17	16	15	14	13
19	20	21	22	23	24
30	29	28	27	26	25
31	32	33	34	35	36

PURPOSE: One completed oil well capable of producing.

GULF OIL CORPORATION - Scharborough Estate #3 in Unit I of Section 31-22-38. Completed in Granite Wash July 21, 1963. Top of Perforations 7492'.

Proposed pool boundary colored in red. SECTION 31: SE/4

CASE 2899: (b) CREATION OF A NEW OIL POOL

COUNTY LEA POOL LOVINGTON-PENNSYLVANIAN

TOWNSHIP 16 South RANGE 36 East NMPM

6	5	4	3	2	1
7	8	9	10	11	12
18	17	16	15	14	13
19	20	21	22	23	24
30	29	28	27	26	25
31	32	33	34	35	36

PURPOSE: One completed oil well capable of producing.

PENNZOIL COMPANY - State A #1 in Unit N of Sect 23-16-36. Completed in Pennsylvanian on June 20, 1963. Top of perforations 11,235'.

Proposed pool boundary colored in red. SECTION 23: SE/4

CASE 2899: (c) CREATION OF A NEW GAS POOL

County EDDY Pool SEVEN RIVERS HILLS - MORROW GAS

Township 21 *South* Range 25 *East* NMPM

6	5	4	3	2	1	
7	8	9	10	11	12	
18	17	16	15	14	13	
19	20	21	22	23	24	
30	29	28	27	26	25	
31	32	33	34	35	36	

Purpose: One completed gas well capable of producing.

GULF OIL CORP. - Seven Rivers Hills Unit, Well #4 in Unit A,  
of Section 4-21-25. Completed in Morrow, June 8, 1961. Top  
of perforations 10096'.

Proposed Pool Boundary colored in green: Section 4 :Lots 1,2,7 & 8.

(NE/4)

(C)

Sec 4 Township No 21 South of Range No 25 East

Eddy County

Seven Rivers Hills - Morrow Gas Pool

Pool Boundary in Red

D	4	C	3	B	2	A	1
E	5	F	6	G	7	H	8
	11	K	12	J	10	I	9
M		N		O		P	
T		S		R		Q	
U		V		W		X	

✓  
Gulf Oil Corp  
Seven Rivers Hills Unit #4



CASE 2899: (d) EXTENSION OF AN EXISTING OIL POOL

COUNTY LEA POOL DRINKARD

TOWNSHIP 21 South RANGE 36 East NMPM

6	5	4	3	2	1
7	8	9	10	11	12
18	17	16	15	14	13
19	20	21	22	23	24
30	29	28	27	26	25
31	32	33	34	35	36

PURPOSE: One completed oil well capable of producing.

GULF OIL CORPORATION - W. A. Ramsay NCT-B #3 in Unit A of Section 25-21-36.

Completed in Drinkard on July 29, 1963. Top of Perforations 6625'.

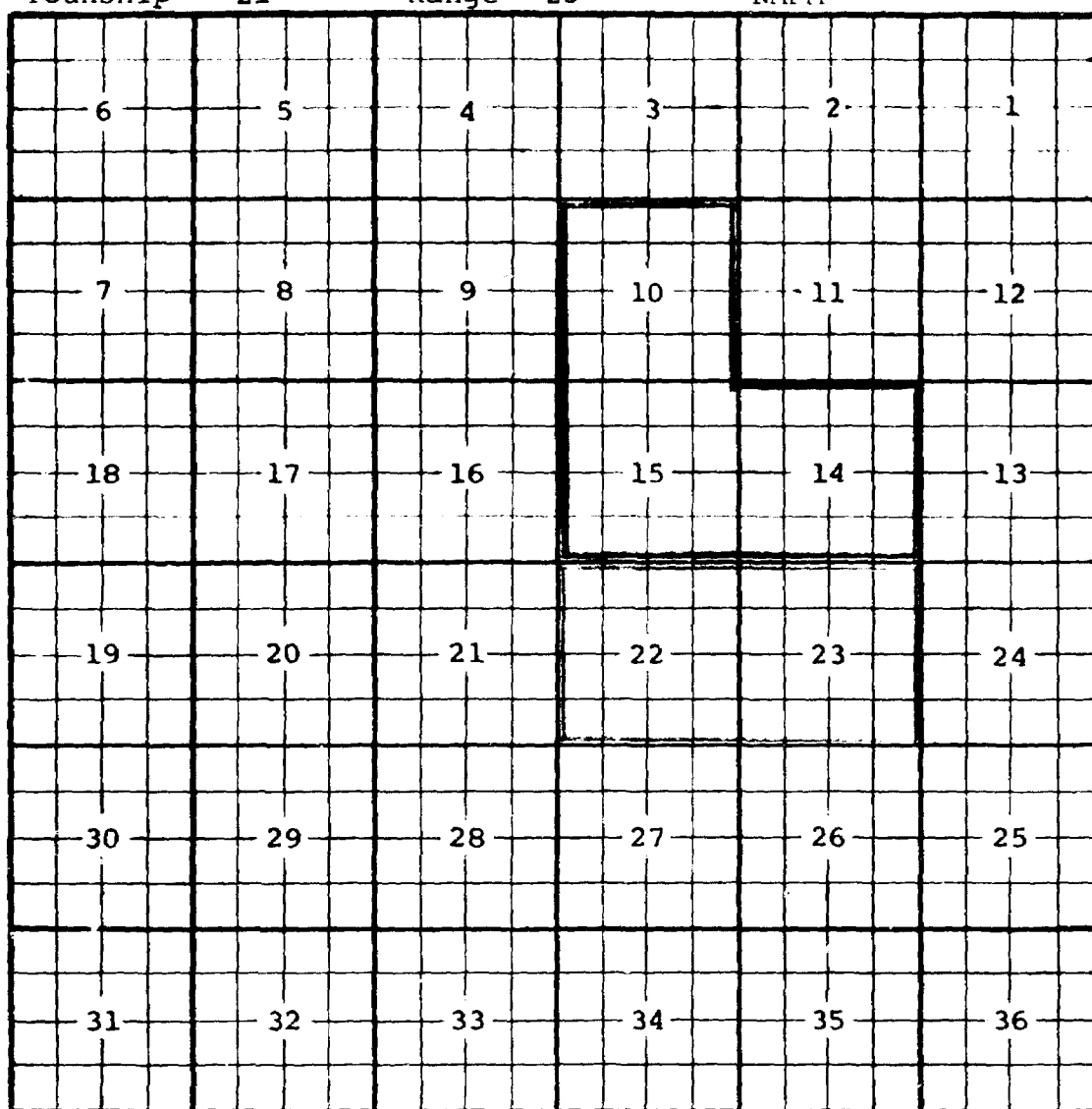
Pool boundary colored in red.

Proposed pool extension colored in green. SECTION 25; E/2 NE/4

CASE 2899: (e) EXTENSION OF AN EXISTING GAS POOL

County Eddy Pool Indian Basin-Morrow Gas

Township 21 Range 23 NMPM



Purpose: Two completed gas wells capable of producing.

Marathon Oil Co. - North Indian Basin Unit, Well #1 in Unit M of Section 10-21-23. Completed in Morrow August 15, 1963. Top of perforations 9118.

Ralph Lowe - Indian Basin "B", Well #1 in unit K of Section 14-21-23. Completed in Morrow March 14, 1963. Depth to casing shoe 9426 feet.

Pool boundary colored in red.

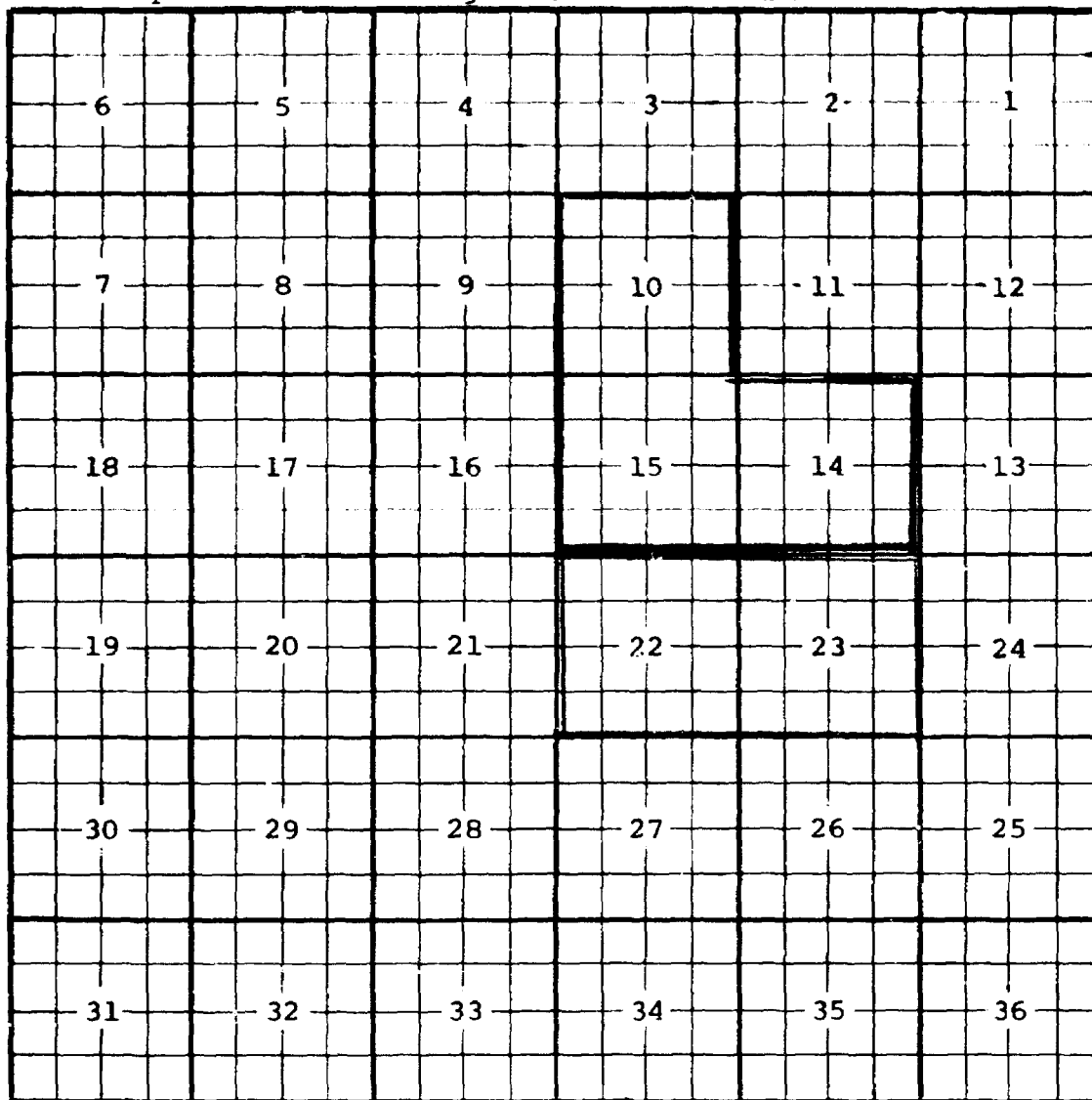
Proposed extensions colored in green. Section 10: All

Section 14: All

Section 15: All

CASE 2899: (F) EXTENSION OF AN EXISTING GAS POOL

County Eddy Porl Indian Basin-Upper Pennsylvanian Gas  
 Tounship 21 Range 23 NMPM



Purpose: Two completed gas wells capable of producing.

Marathon Oil Co.-North Indian Basin Unit, Well #1 in unit M of  
Section 10-21-23. Completed in Upper Pennsylvanian August 15,  
1963. Top of perforations 7470 feet.

Ralph Lowe-Indian Basin B, Well #1 in unit K of Section 14-21-23.  
Completed in Upper Pennsylvanian March 14, 1963. Top of perfora-  
tions 7464 feet.

Pool boundary colored in red.

Proposed extensions colored in green:Section 10: All

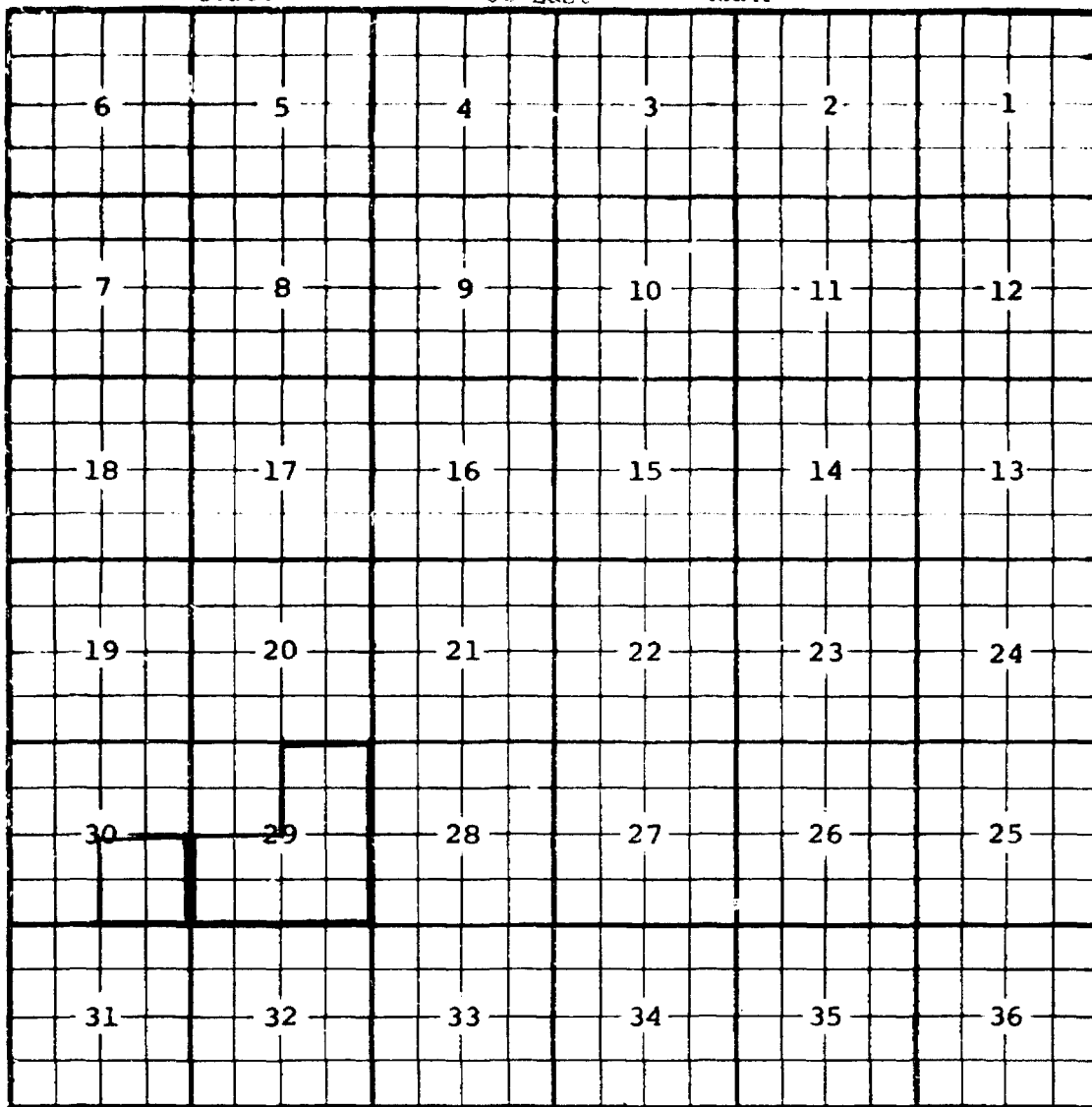
Section 14: All

Section 15: All

CASE 2899: (g) EXTENSION OF AN EXISTING OIL POOL

COUNTY LEA POOL JENKINS-SAN ANDRES

TOWNSHIP 9 South RANGE 35 East NMFM



PURPOSE: One completed oil well capable of producing.

JOSEPH I. O'NEILL - J. A. Glenn #1 in Unit C of Section 29-9-35. Completed in San Andres on June 25, 1963. Top of Perforations 4790'.

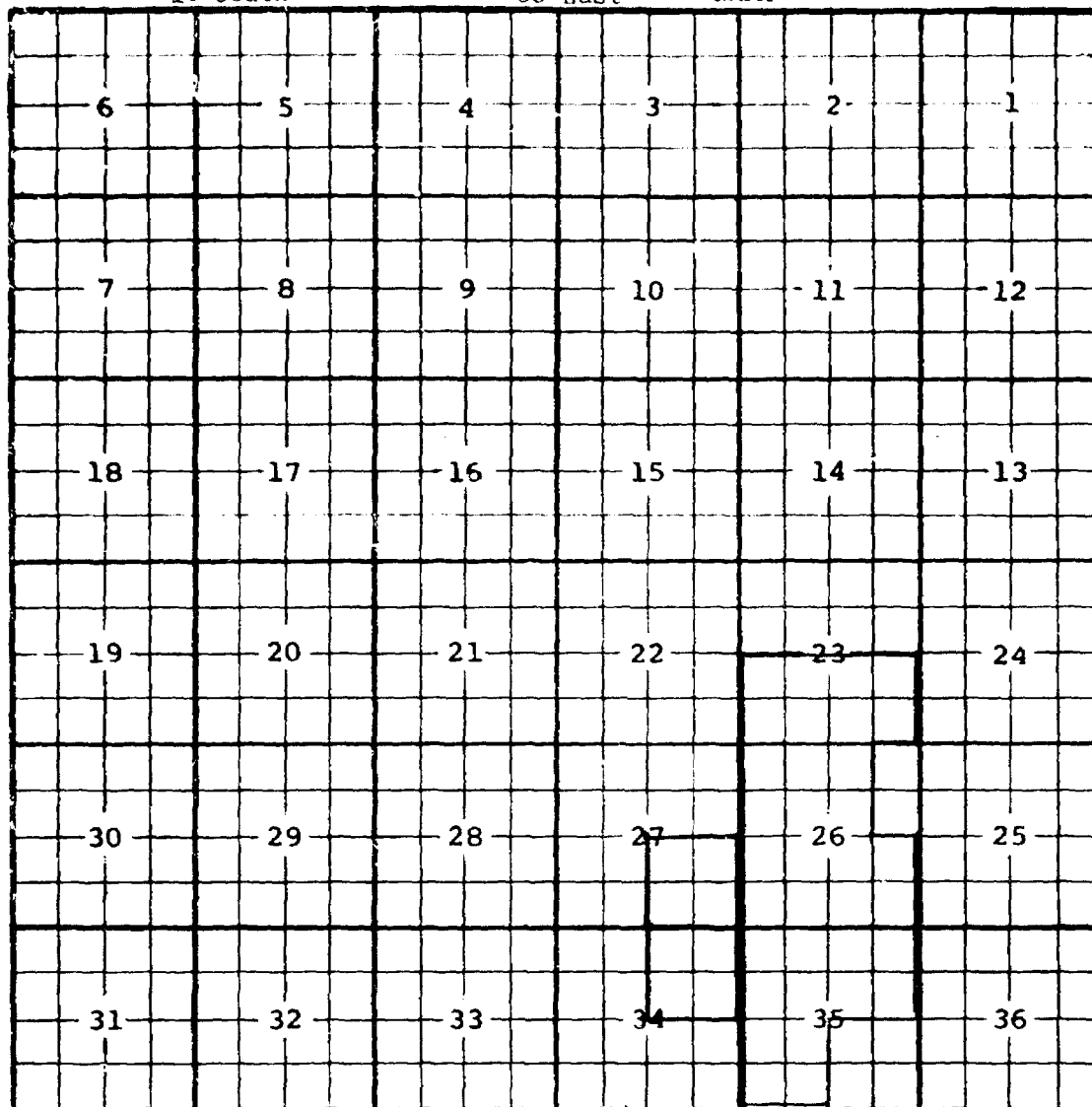
Pool boundary colored in red.

Proposed pool extension colored in green. SECTION 29: E/2 and SW/4

CASE 2899: (h) EXTENSION OF AN EXISTING OIL POOL

COUNTY LEE POOL SOUTH LANE-PENNSYLVANIAN

TOWNSHIP 10 South RANGE 33 East NMPM



PURPOSE: One completed oil well capable of producing.

SAM BOREN & MAJOR & GIEBEL OILS - Humble A #1 in Unit P of Section 27-10-33.

Completed in Bough C on July 10, 1963. Top of Perforations 9709'.

ADDITION--SAM BOREN & MAJOR & GIEBEL OILS - Humble B #1 in Unit H of Section 34-10-33. Completed in Bough C on August 16, 1963. Top of Perforations 9693'.

Pool boundary colored in red.

Proposed pool extensions colored in green. SECTION 27: SE/4

ADDITION-----SECTION 34: NE/4

CASE 2899: (1) EXTENSION OF AN EXISTING OIL POOL

COUNTY LLA

POOL LUSK-S-DRILL

TOWNSHIP 19 South

RANGE 32 East

NMPM

6	5	4	3	2	1	
7	8	9	10	11	12	
18	17	16	15	14	13	
19	20	21	22	23	24	
30	29	28	27	26	25	
31	32	33	34	35	36	

PURPOSE: One completed oil well capable of producing.

EL PASO NATURAL GAS COMPANY - Lusk Unit #5 in Unit J of Section 19-19-32.

Completed in Strawn on June 25, 1963. Top of Perforations 11,207'.

Pool boundary colored in red.

Proposed pool extension colored in green. SECTION 19: SE/4

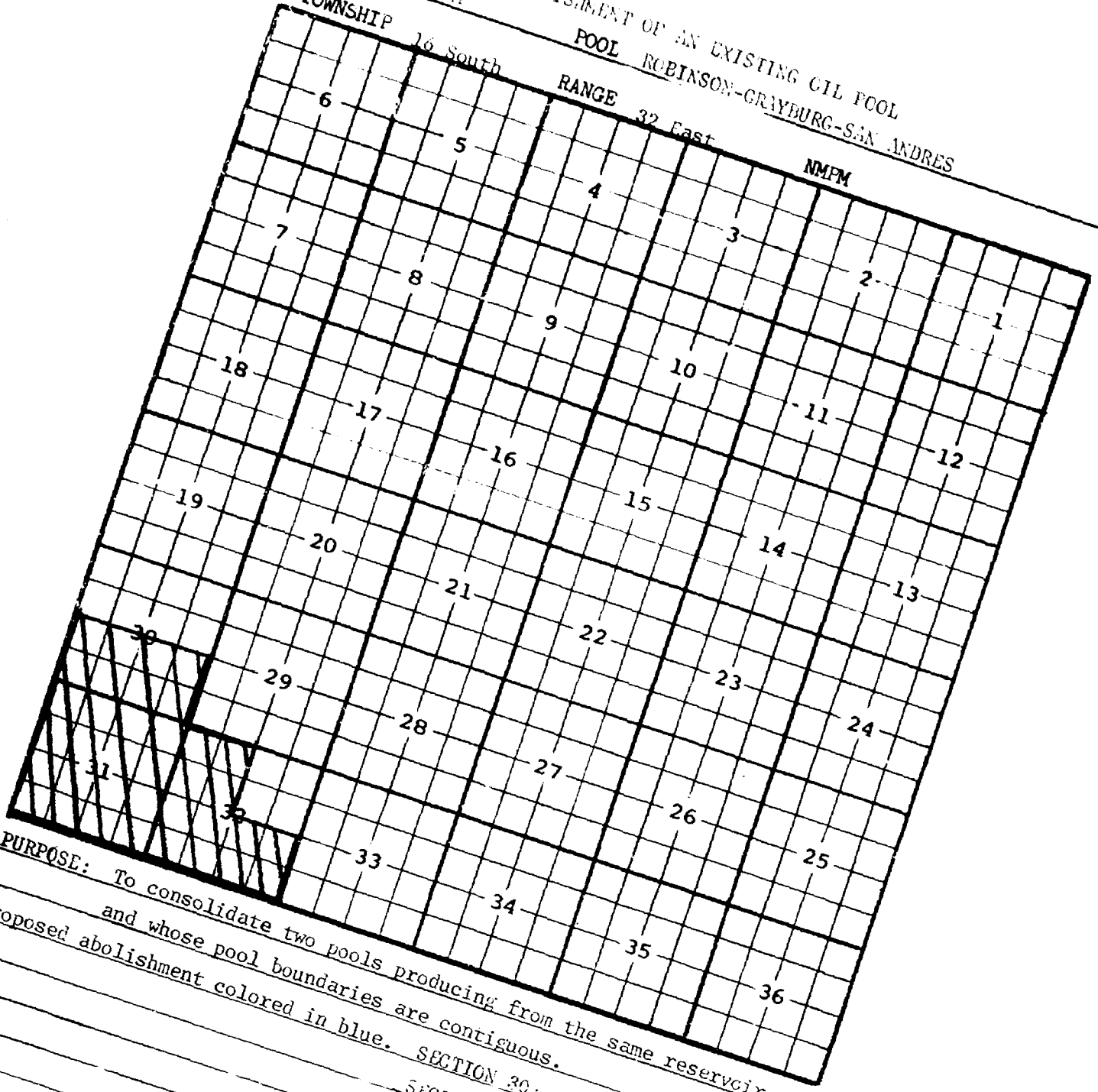
COUNTY	LEA	POOL	LYNCH-YATES
--------	-----	------	-------------

NMPM

A 6x6 grid with numbers 1-36. The numbers are arranged in a 3x3 sub-grid in the center of the grid. The sub-grid is defined by the intersection of the 3rd, 4th, and 5th rows and the 3rd, 4th, and 5th columns. The numbers in the sub-grid are: 16, 15, 14 in the top row; 21, 22, 23 in the middle row; and 28, 27, 26 in the bottom row. The numbers 1-15 are in the top two rows, and 17-36 are in the bottom four rows.

Proposed pool extension colored in green. SECTION 23: S/2 SW/4

CASE 2899: (k) ABOLISHMENT OF AN EXISTING OIL POOL  
COUNTY LEA  
TOWNSHIP 16 South  
RANGE 32 East  
POOL ROBINSON-GRAYBURG-SAN ANDRES  
NMPM



PURPOSE: To consolidate two pools producing from the same reservoir  
and whose pool boundaries are contiguous.  
Proposed abolishment colored in blue.

SECTION 30: S/2

SECTION 31: All

SECTION 32: NE/4 and S/2



CASE 2899: (1) EXTENSION OF AN EXISTING OIL POOL (Continued on next page)

COUNTY LEA POOL MALENNAR-GRAYBURG-SAN ANDRES

TOWNSHIP 16 South RANGE 32 East NMPM

6	5	4	3	2	1
7	8	9	10	11	12
18	17	16	15	14	13
19	20	21	22	23	24
30	29	28	27	26	25
31	32	33	34	35	36

PURPOSE: To take in area of abolished Robinson-Grayburg-San Andres Pool  
and one completed oil well capable of producing.

Pool boundary colored in red.

Proposed pool extensions colored in green. SECTION 30: S/2

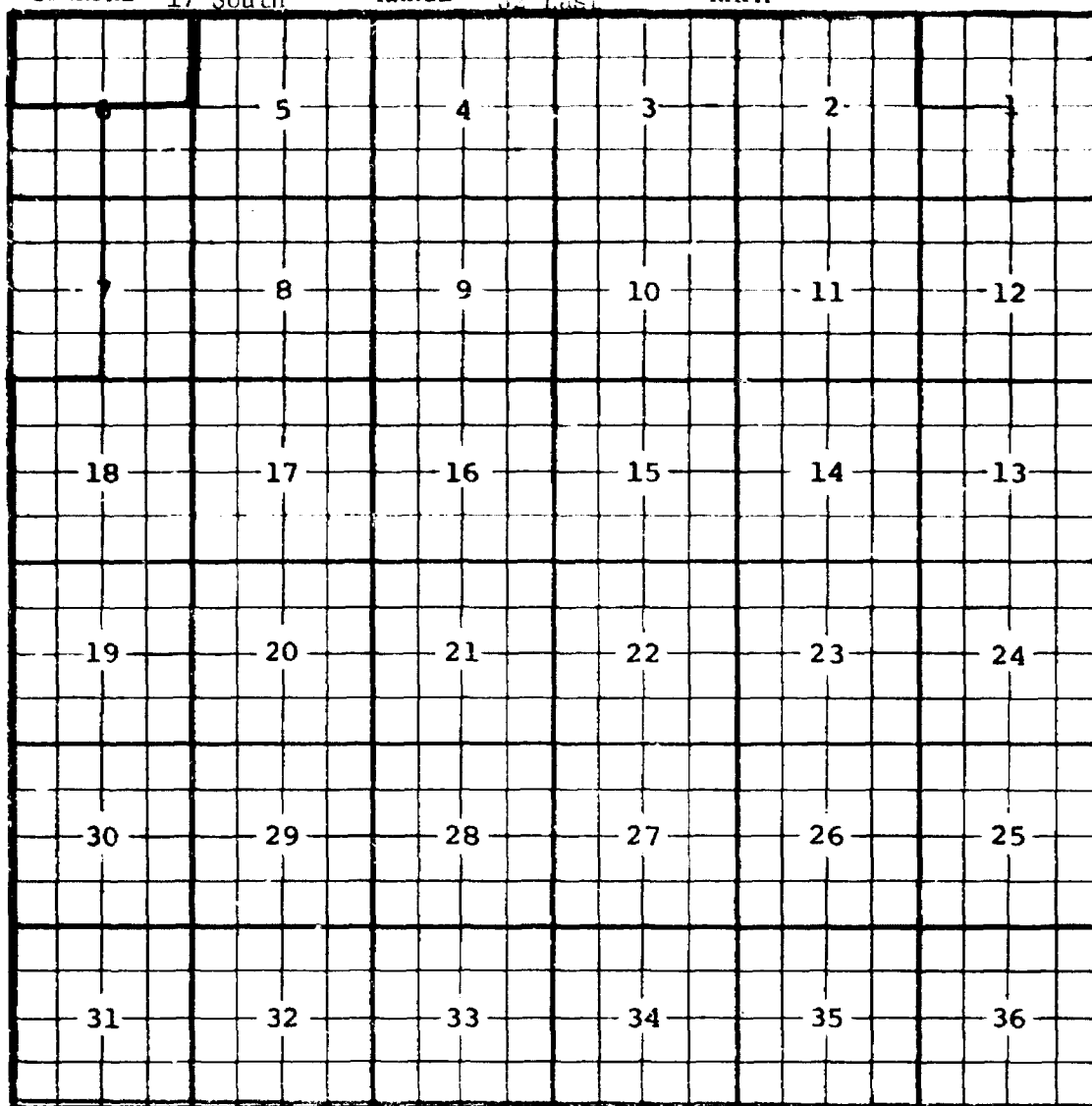
SECTION 31: All

SECTION 32: All

CASE 2899: (1) EXTENSION OF AN EXISTING OIL POOL (Continued)

COUNTY LJA POOL BALLERAR-GRAYBURG-SAN ANDRES

TOWNSHIP 17 South RANGE 32 East NMPM



PURPOSE: As stated on preceding page, paragraph (1), Exhibit I  
CONTINENTAL OIL COMPANY - Grace Mitchell B #1 in Unit D of Section 6-17-32.  
Completed in Grayburg-San Andres on May 4, 1963. Top of Perforations 3705'.  
Pool boundary colored in red.  
Proposed pool extension colored in green. SECTION 6: N/2

CASE 2899: (m) EXTENSION OF AN EXISTING GAS POOL

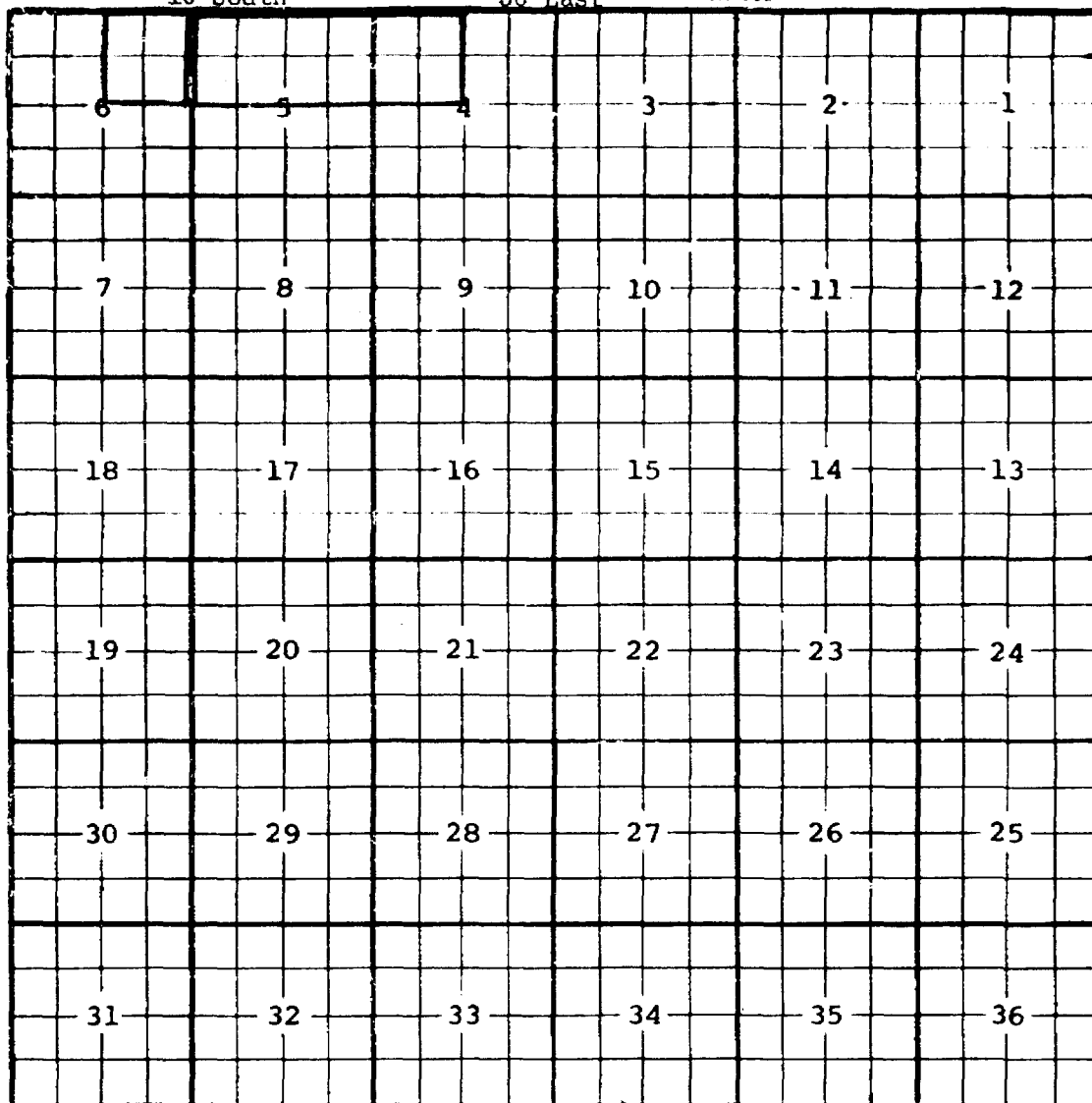
COUNTY LEA

POOL SAWYER-SAN ANDRES GAS

TOWNSHIP 10 South

RANGE 38 East

NMPM



PURPOSE: One completed oil well capable of producing in gas pool.

McGRATH & SMITH - Southern Union Federal #1 in Unit A of Section 6-10-38.

Completed in San Andres on June 30, 1963. Top of Perforations 4935'.

Pool boundary colored in red.

Proposed pool extension colored in green. SECTION 6: NE/4

CASE 2899: (u) EXTENSION OF AN EXISTING OIL POOL

COUNTY LEA POOL NORTH VACUUM-REC

TOWNSHIP	17 South	RANGE	34 East	NMPM	
6	5	4	3	2	1
7	8	9	10	11	12
18	17	16	15	14	13
19	20	21	22	23	24
30	29	28	27	26	25
31	32	33	34	35	36

PURPOSE: One completed oil well capable of producing.

TEXACO, INC. - State of New Mexico "O" NCT-1 #14 in Unit J of Section 36-17-34. Completed in Abo on April 25, 1963. Top of Perforations 9170'.

ADDITION--CONTINENTAL OIL COMPANY - State H-35 #7 in Unit B of Section 35-17-34. Completed in Abo on June 13, 1963. Top of Perforations 9154'.

ADDITION--TEXACO, INC. - State of New Mexico "O" NCT-1 #11 in Unit F of Section 36-17-34. Completed in Abo on July 10, 1963. Top of Perforations 9139'.

Pool boundary colored in red.

Proposed pool extensions colored in green. SECTION 25: SE/4

SECTION 36: E/2

ADDITIONS-----SECTION 35: N/2 NE/4

SECTION 36: NW/4

CASE 2899: (G) EXTENSION OF AN EXISTING OIL POOL

COUNTY LEA POOL VACUUM-BLINEBRY

TOWNSHIP 17 South RANGE 34 East NMPM

6	5	4	3	2	1
7	8	9	10	11	12
18	17	16	15	14	13
19	20	21	22	23	24
30	29	28	27	26	25
31	32	33	34	35	36

PURPOSE: One completed oil well capable of producing.

AMERADA PETROLEUM CORPORATION - State VB #2 in Unit K of Section 36-17-34.

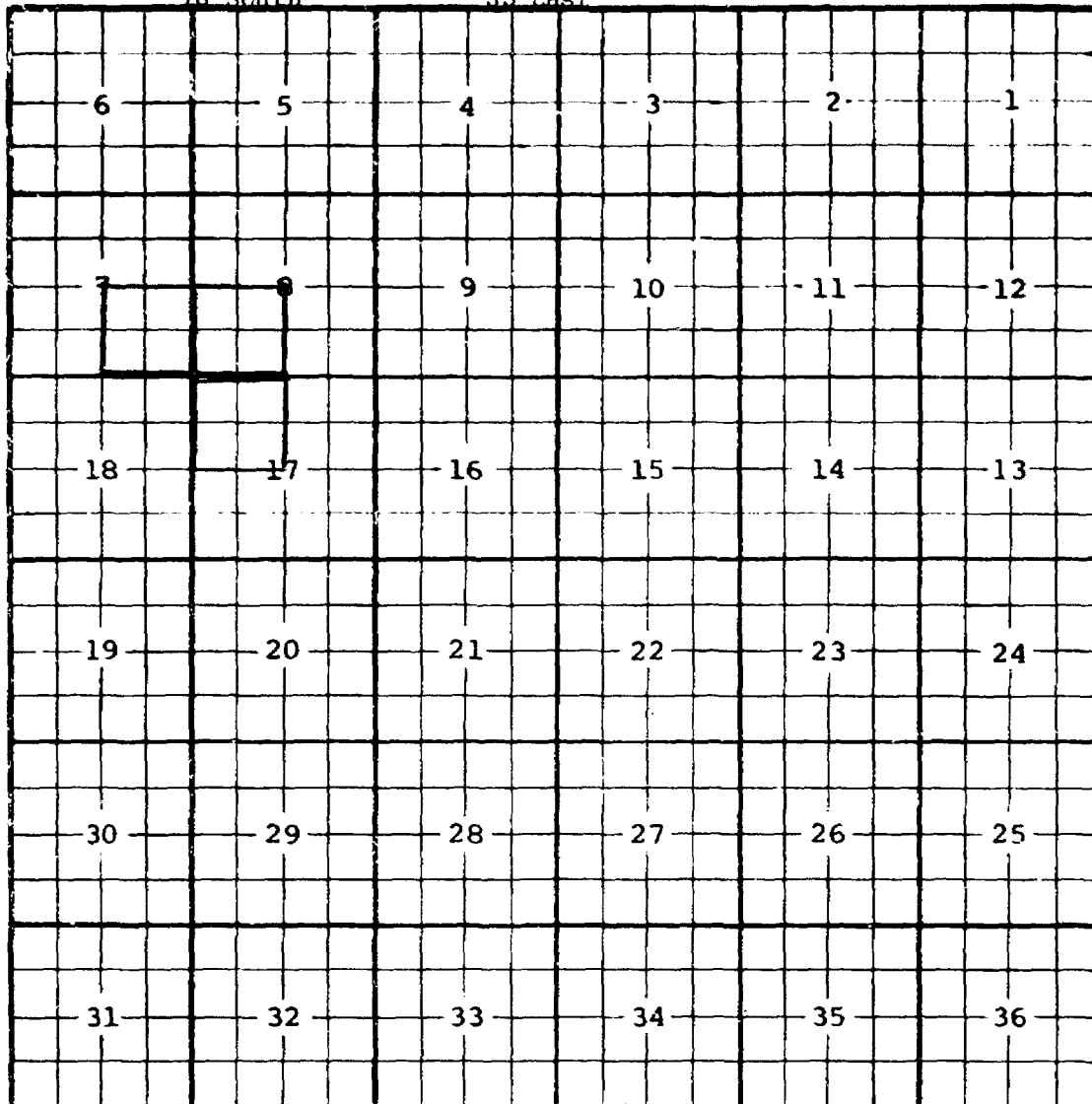
Completed in Blinebry on June 30, 1963. Top of Perforations 6595'.

Pool boundary colored in red.

Proposed pool extension colored in green. SECTION 36: SW/4

COUNTY	LEA	POOL	NORTH VACUUM-DEVONIAN
--------	-----	------	-----------------------

TOWNSHIP 18 South RANGE 35 East NMPM



SINCLAIR OIL & GAS - State Lea 4011 #1 in Unit N of Section 8-18-35.

Completed in Devonian on July 12, 1963. Top of Perforations 11,552'.

T. P. COAL & OIL COMPANY - State "AF" #1 in Unit A of Section 8-18-35.

Completed in Devonian on August 1, 1963. Top of Perforations 11,513'.

ADDITION--TIDEWATER OIL COMPANY - State "AN" #8 in Unit P of Section 7-  
18-35. Completed in Devonian on August 24, 1963. Top of Perforations  
11,615'.

Pool boundary colored in red.

Proposed pool extensions colored in green. SECTION 8: SW/4

~~ADDITION --- SECTION 7: SL/4~~

BEFORE THE  
NEW MEXICO OIL CONSERVATION COMMISSION  
Santa Fe, New Mexico  
September 18, 1963

REGULAR HEARING

IN THE MATTER OF:

Southeastern New Mexico nomenclature  
case calling for an order for the  
creation, extension, and abolishment  
of certain pools in Lea and Eddy  
Counties, New Mexico.

Case No. 2899

BEFORE: Honorable Jack M. Campbell, Governor  
E. S. "Johnnie" Walker, Land Commissioner  
A. L. (Pete) Porter, Secretary-Director

TRANSCRIPT OF HEARING

DEARNLEY-MEIER REPORTING SERVICE, Inc.

SANTA FE, N. M.  
PHONE 325-1182

SANTA FE, N. M.  
PHONE 325-3871

ALBUQUERQUE, N. M.  
PHONE 243-6691



DEARNLEY, MEIER, WILKINS and CROWNOVER

General Court Reporting Service

Suite 1120 Simms Building Albuquerque, New Mexico Phone 243-6691

BEFORE THE  
OIL CONSERVATION COMMISSION  
Santa Fe, New Mexico  
September 18, 1963

REGULAR HEARING

IN THE MATTER OF:

Southeastern New Mexico nomenclature  
case calling for an order for the  
creation, extension, and abolishment  
of certain pools in Lea and Eddy  
Counties, New Mexico.

CASE NO. 2899

BEFORE:

Honorable Jack M. Campbell, Governor  
E. S. "Johnnie" Walker, Land Commissioner  
A. L. (Pete) Porter, Secretary-Director of Commission

TRANSCRIPT OF HEARING

MR. DURRETT: Southeastern New Mexico Nomenclature Case.

(Witness sworn)

JOE D. RAMEY,

called as a witness herein, having been first duly sworn on oath,  
was examined and testified as follows:

DIRECT EXAMINATION

BY MR. DURRETT:

Q Please state your name and position for the record?

A Joe D. Ramey, District Supervisor, New Mexico Oil Conser-





DEARNLEY, MEIER, WILKINS and CROWNOVER

General Court Reporting Service

Suite 1120 Simms Building Albuquerque, New Mexico Phone 243-6691

PAGE 3

vation Commission.

Q Mr. Ramey, are you prepared to make recommendations to the Commission today concerning the issuance of an order creating, extending and abolishing certain pools in Lea and Eddy Counties, New Mexico?

A Yes, sir.

Q Have you prepared your recommendation in the form of an exhibit?

A Yes, I have.

Q And how is that marked?

A Case 2899, Southeast Nomenclature, Exhibit One.

Q Exhibit One. Is that exhibit similar to the docket that has been prepared and distributed here today?

A Yes. We have three additions to the docket.

Q Will you please refer to your exhibit and to the docket and explain any corrections or additions that will appear thereon?

A Yes. In Paragraph H, we have the following additions, Township 10 South, Range 33 East, Section 34, the Northeast Quarter. Section N, additions in Township 17 South, Range 34 East, Section 35, the north half of the northeast quarter. In Section 36, northwest quarter. In Paragraph P, Township 18 South, Range 35 East, Section Seven, Southeast Quarter.

Q And your exhibit and your recommendations are otherwise identical to the docket that has been prepared and distributed here today?



A That is correct.

Q Mr. Ramey, was Exhibit One prepared by you or under your direct supervision?

A Yes, sir.

MR. DURRETT: If the Commission please, I move the introduction of Exhibit One, and that concludes my examination of Mr. Ramey.

MR. PORTER: Exhibit One will be admitted to the record.

Does anyone have a question of Mr. Ramey? You may be excused.

(Witness excused)

MR. PORTER: Is there anything further to be offered in this case?

The Commission will take the case under advisement.

\* \* \*

DEARNLEY, MEIER, WILKINS and CROWNOVER

Phone 243-6691

General Court Reporting Service

Albuquerque, New Mexico

Suite 1120 Simms Building




STATE OF NEW MEXICO }

COUNTY OF BERNALILLO }

I, ROY D. WILKINS, Notary Public in and for the County of Bernalillo, State of New Mexico, do hereby certify that the foregoing and attached Transcript of Hearing before the New Mexico Oil Conservation Commission was reported by me, and that the same is a true and correct record of the said proceedings, to the best of my knowledge, skill, and ability.

WITNESS my Hand and Seal of office, this 24th day of September, 1963.

  
NOTARY PUBLIC

My Commission Expires:

September 6, 1967

DEARNLEY, MEIER, WILKINS and CROWNOVER

General Court Reporting Service

Suite 1120 Simms Building Albuquerque, New Mexico Phone 243-6691



BEFORE THE OIL CONSERVATION COMMISSION  
OF THE STATE OF NEW MEXICO

IN THE MATTER OF THE HEARING  
CALLED BY THE OIL CONSERVATION  
COMMISSION OF THE STATE OF  
NEW MEXICO FOR THE PURPOSE  
OF CONSIDERING:

CASE NO. 2899  
ORDER NO. R-2569

THE APPLICATION OF THE OIL  
CONSERVATION COMMISSION UPON  
ITS OWN MOTION FOR AN ORDER  
CREATING, ABOLISHING, AND EX-  
TENDING CERTAIN POOLS IN EDDY  
AND LEA COUNTIES, NEW MEXICO.

ORDER OF THE COMMISSION

BY THE COMMISSION:

This cause came on for hearing at 9 o'clock a.m. on September 18, 1963, at Santa Fe, New Mexico, before the Oil Conservation Commission of New Mexico, hereinafter referred to as the "Commission."

NOW, on this \_\_\_\_\_ day of September, 1963, the Commission, a quorum being present, having considered the testimony presented and the exhibits received at said hearing, and being fully advised in the premises,

FINDS:

(1) That due public notice having been given as required by law, the Commission has jurisdiction of this cause and subject matter thereof.

(2) That there is need for the creation of a new pool in Lea County, New Mexico, for the production of oil from the Granite Wash formation, said pool to bear the designation of South Brunson-Granite Wash Pool. Said South Brunson-Granite Wash Pool was discovered by Gulf Oil Corporation, Scharborough Estate No. 3, located in ~~the NW 1/4~~, Unit I of Section 31, Township 22 South, Range 38 East, NMPM. It was completed in Granite Wash on July 21, 1963. The top of perforations is 7492 feet.

(3) That there is need for the creation of a new pool in Lea County, New Mexico, for the production of oil from the Pennsylvanian formation, said pool to bear the designation of Lovington-Pennsylvanian Pool. Said Lovington-Pennsylvanian Pool was discovered by Pennzoil Company, State A No. 1, ~~located~~ *located* in ~~the NW 1/4~~, Unit N of Section 23, Township 16 South, Range 36 East, NMPM. It was completed in Pennsylvanian on June 20, 1963. The top of perforations is 11,235 feet.

(4) That there is need for the creation of a new pool in Eddy County, New Mexico, for the production of gas from the Morrow formation, said pool to bear the designation of Seven Rivers Hills-Morrow Gas Pool. Said Seven Rivers Hills-Morrow Gas Pool was discovered by Gulf Oil Corporation, Seven Rivers Hills Unit No. 4, located in ~~the NW 1/4~~, Unit A of Section 4, Township 21 South, Range 25 East, NMPM. It was completed in Morrow on June 8, 1961. ~~the top of perforations is 10,096 feet~~

*(5) That there is need for the consolidation of the Robinson Grayburg-San Andres Pool and the Maljamar Grayburg San Andres Pool, Lea County, New Mexico, inasmuch as the pools produce from the same formations. Said consolidation to be accomplished by the abolishment of the Robinson Grayburg San Andres Pool and extension of the Maljamar Grayburg San Andres Pool.*

(a) That a new pool in Lea County, New Mexico, classified as an oil

CASE NO. 2899  
ORDER NO. \_\_\_\_\_

(k) That the Robinson~~X~~Grayburg-San Andres Pool in Lea County, New Mexico, consisting of the following described area:

TOWNSHIP 16 SOUTH, RANGE 32 EAST, NMPM  
SECTION 30: S/2  
SECTION 31: All  
SECTION 32: NW/4 and S/2

is hereby abolished.

(l) That the Maljamar~~X~~Grayburg-San Andres Pool in Lea County, New Mexico, as heretofore classified, defined, and described, is hereby extended to include therein:

TOWNSHIP 16 SOUTH, RANGE 32 EAST, NMPM  
SECTION 30: S/2  
SECTION 31: All  
SECTION 32: All

TOWNSHIP 17 SOUTH, RANGE 32 EAST, NMPM  
SECTION 6: N/2

(m) That the Sawyer-San Andres Gas Pool in Lea County, New Mexico, as heretofore classified, defined, and described, is hereby extended to include therein:

TOWNSHIP 10 SOUTH, RANGE 38 EAST, NMPM  
SECTION 6: NE/4

(n) That the North Vacuum-Abo Pool in Lea County, New Mexico, as heretofore classified, defined, and described, is hereby extended to include therein:

TOWNSHIP 17 SOUTH, RANGE 34 EAST, NMPM  
SECTION 25: SE/4  
SECTION 35: N/2 NE/4  
SECTION 36: NW/4 and E/2

(o) That the Vacuum-Blinebry Pool in Lea County, New Mexico, as heretofore classified, defined, and described, is hereby extended to include therein:

TOWNSHIP 17 SOUTH, RANGE 34 EAST, NMPM  
SECTION 36: SW/4

(p) That the North Vacuum-Devonian Pool in Lea County, New Mexico, as heretofore classified, defined, and described, is hereby extended to include therein:

TOWNSHIP 18 SOUTH, RANGE 35 EAST, NMPM  
SECTION 7: SE/4  
SECTION 8: SW/4

IT IS FURTHER ORDERED:

That the effective date of this order and all creations, abolishments, and extensions included herein shall be October 1, 1963.

DONE at Santa Fe, New Mexico, on the day and year hereinabove designated.

STATE OF NEW MEXICO  
OIL CONSERVATION COMMISSION

JACK M. CAMPBELL, Chairman

E. S. Walker, Member

A. L. Porter, Jr., Member & Secretary

S E A L

pool for Granite Wash production, is hereby created and designated as the South Brunson-Granite Wash Pool, consisting of the following described area:

✓ TOWNSHIP 22 SOUTH, RANGE 38 EAST, NMPM  
SECTION 31: SE/4

(b) That a new pool in Lea County, New Mexico, classified as an oil pool for Pennsylvanian production, is hereby created and designated as the Lovington-Pennsylvanian Pool, consisting of the following described area:

✓ TOWNSHIP 16 SOUTH, RANGE 36 EAST, NMPM  
SECTION 23: SW/4

(c) That a new pool in Eddy County, New Mexico, classified as a gas pool for Morrow production, is hereby created and designated as the Seven Rivers Hills-Morrow Gas Pool, consisting of the following described area:

✓ TOWNSHIP 21 SOUTH, RANGE 25 EAST, NMPM  
SECTION 4: Lots 1, 2, 7 and 8

(d) That the Drinkard Pool in Lea County, New Mexico, as heretofore classified, defined, and described, is hereby extended to include therein:

✓ TOWNSHIP 21 SOUTH, RANGE 36 EAST, NMPM  
SECTION 25: E/2 NE/4

(e) That the Indian Basin-Morrow Gas Pool in Eddy County, New Mexico, as heretofore classified, defined, and described, is hereby extended to include therein:

✓ TOWNSHIP 21 SOUTH, RANGE 23 EAST, NMPM  
SECTION 10: All  
SECTION 14: All  
SECTION 15: All

(f) That the Indian Basin-Upper Pennsylvanian Gas Pool in Eddy County, New Mexico, as heretofore classified, defined, and described, is hereby extended to include therein:

✓ TOWNSHIP 21 SOUTH, RANGE 23 EAST, NMPM  
SECTION 10: All  
SECTION 14: All  
SECTION 15: All

(g) That the Jenkins-San Andres Pool in Lea County, New Mexico, as heretofore classified, defined, and described, is hereby extended to include therein:

✓ TOWNSHIP 9 SOUTH, RANGE 35 EAST, NMPM  
SECTION 29: E/2 and SW/4

(h) That the South Lane-Pennsylvanian Pool in Lea County, New Mexico, as heretofore classified, defined, and described, is hereby extended to include therein:

✓ TOWNSHIP 10 SOUTH, RANGE 33 EAST, NMPM  
SECTION 27: SE/4  
SECTION 34: NE/4

(i) That the Lusk-Strawn Pool in Lea County, New Mexico, as heretofore classified, defined, and described, is hereby extended to include therein:

✓ TOWNSHIP 19 SOUTH, RANGE 32 EAST, NMPM  
SECTION 19: SE/4

(j) That the Lynch-Yates Pool in Lea County, New Mexico, as heretofore classified, defined, and described, is hereby extended to include therein:

✓ TOWNSHIP 20 SOUTH, RANGE 34 EAST, NMPM  
SECTION 23: S/2 SW/4

BEFORE THE OIL CONSERVATION COMMISSION  
OF THE STATE OF NEW MEXICO

IN THE MATTER OF THE HEARING  
CALLED BY THE OIL CONSERVATION  
COMMISSION OF THE STATE OF  
NEW MEXICO FOR THE PURPOSE  
OF CONSIDERING:

CASE NO. 2899  
ORDER NO. R- 2569

THE APPLICATION OF THE OIL  
CONSERVATION COMMISSION UPON  
ITS OWN MOTION FOR AN ORDER  
CREATING, ABOLISHING, AND EX-  
TENDING CERTAIN POOLS IN EDDY  
AND LEA COUNTIES, NEW MEXICO.

ORDER OF THE COMMISSION

BY THE COMMISSION:

This cause came on for hearing at 9 o'clock a.m. on September 18, 1963, at Santa Fe, New Mexico, before the Oil Conservation Commission of New Mexico, hereinafter referred to as the "Commission."

NOW, on this 24th day of September, 1963, the Commission, a quorum being present, having considered the testimony presented and the exhibits received at said hearing, and being fully advised in the premises,

FINDS:

(1) That due public notice having been given as required by law, the Commission has jurisdiction of this cause and subject matter thereof.

(2) That there is need for the creation of a new pool in Lea County, New Mexico, for the production of oil from the Granite Wash formation, said pool to bear the designation of South Brunson-Granite Wash Pool. Said South Brunson-Granite Wash Pool was discovered by Gulf Oil Corporation, Scharborough Estate No. 3, located in Unit I of Section 31, Township 22 South, Range 38 East, NMPM. It was completed in Granite Wash on July 21, 1963. The top of perforations is 7492 feet.

(3) That there is need for the creation of a new pool in Lea County, New Mexico, for the production of oil from the Pennsylvanian formation, said pool to bear the designation of Lovington-Pennsylvanian Pool. Said Lovington-Pennsylvanian Pool was discovered by Pennzoil Company, State A No. 1, located in Unit N of Section 23, Township 16 South, Range 36 East, NMPM. It was completed in Pennsylvanian on June 20, 1963. The top of perforations is 11,235 feet.

(4) That there is need for the creation of a new pool in Eddy County, New Mexico, for the production of gas from the Morrow formation, said pool to bear the designation of Seven Rivers Hills-Morrow Gas Pool. Said Seven Rivers Hills-Morrow Gas Pool was discovered by Gulf Oil Corporation, Seven Rivers Hills Unit No. 4, located in Unit A of Section 4, Township 21 South, Range 25 East, NMPM. It was completed in Morrow on June 8, 1961. The top of perforations is 10,096 feet.

-2-

Order No. R-2569

Case No. 2899

(5) That there is need for the consolidation of the Robinson Grayburg-San Andres Pool and the Maljamar Grayburg-San Andres Pool, Lea County, New Mexico, inasmuch as the pools produce from the same formations. Said consolidation to be accomplished by the abolishment of the Robinson Grayburg-San Andres Pool and extension of the Maljamar Grayburg-San Andres Pool.

(6) That there is need for certain extensions to the Indian Basin-Morrow Gas Pool and the Indian Basin-Upper Pennsylvanian Gas Pool, both in Eddy County, New Mexico, the Drinkard Pool, the Jenkins-San Andres Pool, the South Lane-Pennsylvanian Pool, the Lusk-Strawn Pool, the Lynch-Yates Pool, the Sawyer-San Andres Gas Pool, the North Vacuum-Abo Pool, the Vacuum-Blinebry Pool, and the North Vacuum-Devonian Pool, all in Lea County, New Mexico.

IT IS THEREFORE ORDERED:

(a) That a new pool in Lea County, New Mexico, classified as an oil pool for Granite Wash production, is hereby created and designated as the South Brunson-Granite Wash Pool, consisting of the following described area:

TOWNSHIP 22 SOUTH, RANGE 38 EAST, NMEH  
SECTION 31: SE/4

(b) That a new pool in Lea County, New Mexico, classified as an oil pool for Pennsylvanian production, is hereby created and designated as the Lovington-Pennsylvanian Pool, consisting of the following described area:

TOWNSHIP 16 SOUTH, RANGE 36 EAST, NMEH  
SECTION 23: SW/4

(c) That a new pool in Eddy County, New Mexico, classified as a gas pool for Morrow production, is hereby created and designated as the Seven Rivers Hills-Morrow Gas Pool, consisting of the following described area:

TOWNSHIP 21 SOUTH, RANGE 25 EAST, NMEH  
SECTION 4: Lots 1, 2, 7 and 8

(d) That the Drinkard Pool in Lea County, New Mexico, as heretofore classified, defined, and described, is hereby extended to include therein:

TOWNSHIP 21 SOUTH, RANGE 36 EAST, NMEH  
SECTION 25: E/2 NE/4

(e) That the Indian Basin-Morrow Gas Pool in Eddy County, New Mexico, as heretofore classified, defined, and described, is hereby extended to include therein:

TOWNSHIP 21 SOUTH, RANGE 23 EAST, NMEH  
SECTION 10: All  
SECTION 14: All  
SECTION 15: All



-3-  
Order No. R-2569  
Case No. 2899

(f) That the Indian Basin-Upper Pennsylvanian Gas Pool in Eddy County, New Mexico, as heretofore classified, defined, and described, is hereby extended to include therein:

TOWNSHIP 21 SOUTH, RANGE 23 EAST, NMEM  
SECTION 10: All  
SECTION 14: All  
SECTION 15: All

(g) That the Jenkins-San Andres Pool in Lea County, New Mexico, as heretofore classified, defined, and described, is hereby extended to include therein:

TOWNSHIP 9 SOUTH, RANGE 35 EAST, NMEM  
SECTION 29: E/2 and SW/4

(h) That the South Lane-Pennsylvanian Pool in Lea County, New Mexico, as heretofore classified, defined, and described, is hereby extended to include therein:

TOWNSHIP 10 SOUTH, RANGE 33 EAST, NMEM  
SECTION 27: SE/4  
SECTION 34: NE/4

(i) That the Lusk-Strawn Pool in Lea County, New Mexico, as heretofore classified, defined, and described, is hereby extended to include therein:

TOWNSHIP 19 SOUTH, RANGE 32 EAST, NMEM  
SECTION 19: SE/4

(j) That the Lynch-Yates Pool in Lea County, New Mexico, as heretofore classified, defined, and described, is hereby extended to include therein:

TOWNSHIP 20 SOUTH, RANGE 34 EAST, NMEM  
SECTION 23: S/2 SW/4

(k) That the Robinson Grayburg-San Andres Pool in Lea County, New Mexico, consisting of the following described area:

TOWNSHIP 16 SOUTH, RANGE 32 EAST, NMEM  
SECTION 30: S/2  
SECTION 31: All  
SECTION 32: NW/4 and S/2

is hereby abolished.

(l) That the Maljamar Grayburg-San Andres Pool in Lea County, New Mexico, as heretofore classified, defined, and described, is hereby extended to include therein:

TOWNSHIP 16 SOUTH, RANGE 32 EAST, NMEM  
SECTION 30: S/2  
SECTION 31: All  
SECTION 32: All

-4-

Order No. R-2569  
Case No. 2899

TOWNSHIP 17 SOUTH, RANGE 32 EAST, N4M  
SECTION 6: N/2

(m) That the Sawyer-San Andres Gas Pool in Lea County, New Mexico, as heretofore classified, defined, and described, is hereby extended to include therein:

TOWNSHIP 10 SOUTH, RANGE 38 EAST, N4M  
SECTION 6: NE/4

(n) That the North Vacuum-Abo Pool in Lea County, New Mexico, as heretofore classified, defined, and described, is hereby extended to include therein:

TOWNSHIP 17 SOUTH, RANGE 34 EAST, N4M  
SECTION 25: SE/4  
SECTION 35: N/2 NE/4  
SECTION 36: NW/4 and E/2

(o) That the Vacuum-Blinebry Pool in Lea County, New Mexico, as heretofore classified, defined, and described, is hereby extended to include therein:

TOWNSHIP 17 SOUTH, RANGE 34 EAST, N4M  
SECTION 36: SW/4

(p) That the North Vacuum-Devonian Pool in Lea County, New Mexico, as heretofore classified, defined, and described, is hereby extended to include therein:

TOWNSHIP 18 SOUTH, RANGE 35 EAST, N4M  
SECTION 7: SE/4  
SECTION 8: SW/4

IT IS FURTHER ORDERED:

That the effective date of this order and all creations, abolishments, and extensions included herein shall be October 1, 1963.


DONE at Santa Fe, New Mexico, on the day and year hereinabove designated.

STATE OF NEW MEXICO  
OIL CONSERVATION COMMISSION

*Jack M. Campbell*  
JACK M. CAMPBELL, Chairman

*E. S. Walker*  
E. S. WALKER, Member

*A. L. Porter, Jr.*  
A. L. PORTER, Jr., Member & Secretary



dag