

CASE 3030: SOUTHEASTERN NEW MEXICO
NOMENCLATURE

CASE No.

3030

Application,
TRANSCRIPTS,
SMALL Exhibits
ETC.

NOMENCLATURE ADVERTISEMENT FOR APRIL, 1964

CASE 3030

In the matter of the application of the Oil Conservation Commission of New Mexico upon its own motion for an order for the creation of new pools in Chaves, Eddy, Lea, and Roosevelt Counties, New Mexico, the abolishment of certain existing pools in Lea County, New Mexico, and extensions of certain existing pools in Eddy, Lea, and Roosevelt Counties, New Mexico, and giving notice to all persons and parties interested in the subject matter thereof to appear and show cause why such creations, abolishments, and extensions should not be made.

a) CREATE A new pool in Roosevelt County, New Mexico, classified as an oil pool for San Andres production, designated as the Allison-San Andres Pool, and described as:

✓ TOWNSHIP 8 SOUTH, RANGE 37 EAST, NMPM ✓
SECTION 31: NE/4

b) CREATE A new pool in Roosevelt County, New Mexico, classified as an oil pool for San Andres production, designated as the North Allison-San Andres Pool, and described as:

✓ TOWNSHIP 8 SOUTH, RANGE 37 EAST, NMPM ✓
SECTION 19: NW/4

c) CREATE A new pool in Lea County, New Mexico, classified as a gas pool for Pennsylvanian (Morrow) production, designated as the Antelope Ridge-Morrow Pennsylvanian Gas Pool, and described as:

✓ TOWNSHIP 24 SOUTH, RANGE 34 EAST, NMPM ✓
SECTION 4: NE/4

d) CREATE A new pool in Lea County, New Mexico, classified as an oil pool for San Andres production, designated as the Flying "M"-San Andres Pool, and described as:

✓ TOWNSHIP 9 SOUTH, RANGE 33 EAST, NMPM ✓
SECTION 21: NW/4

e) CREATE A new pool in Lea County, New Mexico, classified as a gas pool for Paddock production, designated as the North Paddock Gas Pool, and described as:

✓ TOWNSHIP 21 SOUTH, RANGE 37 EAST, NMPM ✓
SECTION 2: Lots 3, 4, 5, and 6

f) CREATE A new pool in Eddy County, New Mexico, classified as an oil pool for San Andres production, designated as the Tamano-San Andres Pool, and described as:

✓ TOWNSHIP 17 SOUTH, RANGE 31 EAST, NMPM ✓
SECTION 35: SE/4 SE/4

g) CREATE A new pool in Chaves County, New Mexico, classified as an oil pool for Pennsylvanian production, designated as the Tobac-Pennsylvanian Pool, and

-2- April, 1964 Nomenclature

described as:

~~TOWNSHIP 8 SOUTH, RANGE 33 EAST, NMPM~~
~~SECTION 29: NE/4~~

g) ABOLISH the North Justis-Blinebry Pool in Lea County, New Mexico, described as:

TOWNSHIP 24 SOUTH, RANGE 37 EAST, NMPM
SECTION 34: E/2 SE/4
SECTION 35: S/2 and NE/4
SECTION 36: W/2

TOWNSHIP 25 SOUTH, RANGE 37 EAST, NMPM
SECTION 1: W/2
SECTION 2: All
SECTION 11: N/2

~~i) ABOLISH the North Paddock Oil Pool in Lea County, New Mexico, described~~

~~as~~
~~TOWNSHIP 21 SOUTH, RANGE 37 EAST, NMPM~~
~~SECTION 2: Lots 1, 2, 4, and 8~~

insert extension of Justis Bluebry Pool as paragraph (g)

see next page

~~i) EXTEND the Atoka-San Andres Pool in Eddy County, New Mexico, to include therein:~~

TOWNSHIP 18 SOUTH, RANGE 26 EAST, NMPM
SECTION 13: SE/4 SW/4

j) EXTEND the South Brunson-Ellenburger Pool in Lea County, New Mexico, to include therein:

TOWNSHIP 22 SOUTH, RANGE 38 EAST, NMPM
SECTION 31: SE/4

k) EXTEND the Drinkard Pool in Lea County, New Mexico, to include therein:

TOWNSHIP 22 SOUTH, RANGE 38 EAST, NMPM
SECTION 17: NW/4

l) EXTEND the Flying "M"-Abo Pool in Lea County, New Mexico, to include therein:

TOWNSHIP 9 SOUTH, RANGE 33 EAST, NMPM
SECTION 23: W/2

m) EXTEND the Gladiola-Wolfcamp Pool in Lea County, New Mexico, to include therein:

TOWNSHIP 12 SOUTH, RANGE 38 EAST, NMPM
SECTION 5: SE/4

n) EXTEND the North Hackberry-Yates Pool in Eddy County, New Mexico, to include therein:

TOWNSHIP 19 SOUTH, RANGE 31 EAST, NMPM
SECTION 29: SE/4 NE/4

-3- April, 1964 Nomenclature

0 ~~7~~ EXTEND the Inbe-Pennsylvanian Pool in Lea County, New Mexico, to include therein:

✓ TOWNSHIP 11 SOUTH, RANGE 33 EAST, NMPM
SECTION 12: SE/4

✓ TOWNSHIP 11 SOUTH, RANGE 34 EAST, NMPM
SECTION 7: E/2 NW/4

19 ~~1~~ EXTEND the Justis-Blinebry Pool in Lea County, New Mexico, to include therein:

h

✓ TOWNSHIP 24 SOUTH, RANGE 37 EAST, NMPM
SECTION 34: E/2 SE/4
SECTION 35: S/2 and NE/4
SECTION 36: W/2

✓ TOWNSHIP 25 SOUTH, RANGE 37 EAST, NMPM
SECTION 1: W/2
SECTION 2: All
SECTION 11: N/2, SW/4, and N/2 SE/4
SECTION 35: SE/4

~~1~~ ~~1~~ EXTEND the North Justis-Tubb-Drinkard Pool in Lea County, New Mexico, to include therein:

✓ TOWNSHIP 25 SOUTH, RANGE 37 EAST, NMPM
SECTION 11: N/2 SE/4

h

~~1~~ ~~1~~ s) EXTEND the Kemnitz-Wolfcamp Pool in Lea County, New Mexico, to include therein:

✓ TOWNSHIP 16 SOUTH, RANGE 34 EAST, NMPM
SECTION 27: NW/4

h

~~1~~ ~~1~~ t) EXTEND the Lusk-Strawn Pool in Lea County, New Mexico, to include therein:

✓ TOWNSHIP 19 SOUTH, RANGE 32 EAST, NMPM
SECTION 8: SW/4
SECTION 17: NW/4
SECTION 19: SW/4
SECTION 29: SW/4

h

~~1~~ ~~1~~ u) EXTEND the Mescalero-San Andres Pool in Lea County, New Mexico, to include therein:

✓ TOWNSHIP 10 SOUTH, RANGE 32 EAST, NMPM
SECTION 11: SW/4

h

~~1~~ ~~1~~ v) EXTEND the Milnesand-San Andres Pool in Roosevelt County, New Mexico, to include therein:

✓ TOWNSHIP 8 SOUTH, RANGE 34 EAST, NMPM
SECTION 25: S/2 NE/4

✓ TOWNSHIP 8 SOUTH, RANGE 35 EAST, NMPM
SECTION 30: NW/4

X

u ~~u~~ EXTEND the Monument-Tubb Pool in Lea County, New Mexico, to include therein:

✓ TOWNSHIP 20 SOUTH, RANGE 37 EAST, NMPM
SECTION 3: W/2
SECTION 9: SE/4
SECTION 10: NW/4

u ~~u~~ *) EXTEND the Oil Center-Blinebry Pool in Lea County, New Mexico, to include therein:

✓ TOWNSHIP 20 SOUTH, RANGE 37 EAST, NMPM
SECTION 32: SW/4

✓ TOWNSHIP 21 SOUTH, RANGE 36 EAST, NMPM
SECTION 10: SE/4

u ~~u~~ EXTEND the Paddock Pool in Lea County, New Mexico, to include therein:

✓ TOWNSHIP 21 SOUTH, RANGE 37 EAST, NMPM
SECTION 22: S/2 SW/4

u ~~u~~ *) EXTEND the Scharb-Bone Springs Pool in Lea County, New Mexico, to include therein:

✓ TOWNSHIP 19 SOUTH, RANGE 35 EAST, NMPM
SECTION 8: NW/4

u ~~u~~ aa) EXTEND the Shugart Pool in Eddy County, New Mexico, to include therein:

✓ TOWNSHIP 18 SOUTH, RANGE 30 EAST, NMPM
SECTION 25: E/2 NE/4

u ~~u~~ bb) EXTEND the Vacuum-Abo Reef Pool in Lea County, New Mexico, to include therein:

✓ TOWNSHIP 17 SOUTH, RANGE 35 EAST, NMPM
SECTION 24: SE/4
SECTION 25: NE/4

✓ TOWNSHIP 18 SOUTH, RANGE 34 EAST, NMPM
SECTION 3: S/2 SE/4
SECTION 10: NE/4

aa ~~aa~~ cc) EXTEND the East Weir-Blinebry Pool in Lea County, New Mexico, to include therein:

✓ TOWNSHIP 20 SOUTH, RANGE 37 EAST, NMPM
SECTION 13: NE/4

bb ~~bb~~ Extend the Artesia Pool in Eddy County, New Mexico, to include therein:

✓ Township 18 South, Range 29 East, NMPM
Section 7: W/2

cc ~~cc~~ Contract the Loco Hills Pool in Eddy County, New Mexico, by the deletion of the following area:

✓ Township 18 South, Range 29 East, NMPM
Section 7: W/2

GOVERNOR
JACK M. CAMPBELL
CHAIRMAN

State of New Mexico
Oil Conservation Commission



1964 MAR 20 PM 1:51

LAND COMMISSIONER
E. B. JOHNNY WALKER
MEMBER

P. O. DRAWER DD
ARTESIA, NEW MEXICO
March 19, 1964

STATE GEOLOGIST
A. L. PORTER, JR.
SECRETARY - DIRECTOR

J. E. Kapteina
Oil Conservation Commission
P. O. Box 2088
Santa Fe, New Mexico 87501

Case 3030

Re: April 1964 Nomenclature
Case.

Dear Jim:

I have one addition to the subject case if it is
still possible at this late date.

The W/2 of section 7-18-29 should be deleted from
the Loco Hills (G,SA) Pool and added to the Artesia
(Q,G,SA) Pool in order that all the wells on Interna-
tional Oil & Gas Company's Dunn A and Dunn B Leases may
be in the same pool. This will avoid the necessity of
setting a separate tank battery for the wells in
Section 7.

Very truly yours,

OIL CONSERVATION COMMISSION

R. L. Stamets
R. L. Stamets

RLS/uh

cc: John Runyon, Oil Conservation Commission, Hobbs, N.M.

CASE 3030: Southeastern New Mexico nomenclature case calling for an order for the creations, extensions, abolishment, and contraction of certain pools in Lea, Eddy, and Roosevelt Counties, New Mexico:

- a) CREATE A new oil pool for San Andres production, designated as the Allison-San Andres Pool, and described as:

TOWNSHIP 8 SOUTH, RANGE 37 EAST, NMPM
SECTION 31: NE/4

- b) CREATE A new oil pool for San Andres production, designated as the North Allison-San Andres Pool, and described as:

TOWNSHIP 8 SOUTH, RANGE 37 EAST, NMPM
SECTION 19: NW/4

- c) CREATE A new gas pool for Pennsylvanian (Morrow) production, designated as the Antelope Ridge-Morrow Pennsylvanian Gas Pool, and described as:

TOWNSHIP 24 SOUTH, RANGE 34 EAST, NMPM
SECTION 4: NE/4

- d) CREATE A new oil pool for San Andres production, designated as the Flying "M"-San Andres Pool, and described as:

TOWNSHIP 9 SOUTH, RANGE 33 EAST, NMPM
SECTION 21: NW/4

TOWNSHIP 25 SOUTH, RANGE 37 EAST, NMPM

SECTION 1: W/2

SECTION 2: ALL

SECTION 11: N/2, SW/4, and N/2 SE/4

SECTION 35: SE/4

- i) EXTEND the Atoku-San Andres Pool to include:

TOWNSHIP 18 SOUTH, RANGE 26 EAST, NMPM

SECTION 13: SE/4 SW/4

- j) EXTEND the South Brunson-Ellenburger Pool to include:

TOWNSHIP 22 SOUTH, RANGE 38 EAST, NMPM

SECTION 31: SE/4

- k) EXTEND the Drinkard Pool to include:

TOWNSHIP 22 SOUTH, RANGE 38 EAST, NMPM

SECTION 17: NW/4

- l) EXTEND the Flying "M"-Abo Pool to include:

TOWNSHIP 9 SOUTH, RANGE 33 EAST, NMPM

SECTION 23: W/2

e) CREATE A new gas pool for Paddock production, designated as the North Paddock Gas Pool, and described as:

TOWNSHIP 21 SOUTH, RANGE 37 EAST, NMPM
SECTION 2: Lots 3, 4, 5, and 6

f) CREATE A new oil pool for San Andres production, designated as the Tamano-San Andres Pool, and described as:

TOWNSHIP 17 SOUTH, RANGE 31 EAST, NMPM
SECTION 35: SE/4 SE/4

g) ABOLISH the North Justis-Blinebry Pool described as:

TOWNSHIP 24 SOUTH, RANGE 37 EAST, NMPM
SECTION 34: E/2 SE/4
SECTION 35: S/2 and NE/4
SECTION 36: W/2

TOWNSHIP 25 SOUTH, RANGE 37 EAST, NMPM
SECTION 1: W/2
SECTION 2: ALL
SECTION 11: N/2

h) EXTEND the Justis Blinebry Pool to include:

TOWNSHIP 24 SOUTH, RANGE 37 EAST, NMPM
SECTION 34: E/2 SE/4
SECTION 35: S/2 and NE/4
SECTION 36: W/2

TOWNSHIP 25 SOUTH, RANGE 37 EAST, NMPM
SECTION 1: W/2
SECTION 2: ALL
SECTION 11: N/2, SW/4, and N/2 SE/4
SECTION 35: SE/4

i) EXTEND the Atoka-San Andres Pool to include:

TOWNSHIP 18 SOUTH, RANGE 26 EAST, NMPM
SECTION 13: SE/4 SW/4

j) EXTEND the South Brunson-Ellenburger Pool to include:

TOWNSHIP 22 SOUTH, RANGE 38 EAST, NMPM
SECTION 31: SE/4

k) EXTEND the Drinkard Pool to include:

TOWNSHIP 22 SOUTH, RANGE 38 EAST, NMPM
SECTION 17: NW/4

l) EXTEND the Flying "M"-Abo Pool to include:

TOWNSHIP 9 SOUTH, RANGE 33 EAST, NMPM
SECTION 23: W/2

m) EXTEND the Gladiola-Wolfcamp Pool to

TOWNSHIP 12 SOUTH, RANGE 33 EAST, NMPM

OIL CONSERVATION COMMISSION - 9 A.M. - MORGAN HALL, STATE LAND OFFICE BUILDING,
SANTA FE, NEW MEXICO

- ALLOWABLE: (1) Consideration of the oil allowable for May, 1964;
- (2) Consideration of the allowable production of gas for May, 1964, from ten prorated pools in Lea and Eddy Counties, New Mexico, also consideration of the allowable production of gas from nine prorated pools in San Juan, Rio Arriba, and Sandoval Counties, New Mexico for May, 1964.

CASE 3029: Application of Pan American Petroleum Corporation for permission to drill in the Potash-Oil Area, Eddy County, New Mexico. Applicant, in the above-styled cause, seeks authority to drill a well to the Mississippian formation at an approximate depth of 12,600 feet, said well to be located 660 feet from the South line and 660 feet from the East line of Section 17, Township 20 South, Range 30 East, Eddy County, New Mexico, or to drill said well at an alternate location anywhere within a circle of 100 feet radius around the Barber Well No. 4-A, located 1639.2 feet from the South line and 2304.5 feet from the East line of said Section 17. The above location and the alternate location are in the Potash-Oil Area as defined by the Commission in Order No. R-111-A as amended.

CASE 2942: (De Novo - Continued from the March Regular Hearing)
Application of Sunray DX Oil Company for the creation of a new pool and for temporary pool rules, Lea County, New Mexico. Upon application of Sunray DX Oil Company, this case will be heard De Novo under the provisions of Rule 1220. The case may be continued to the next regular hearing.

CASE 3030: Southeastern New Mexico nomenclature case calling for an order for the creations, extensions, abolishment, and contraction of certain pools in Lea, Eddy, and Roosevelt Counties, New Mexico:

- a) CREATE A new oil pool for San Andres production, designated as the Allison-San Andres Pool, and described as:

TOWNSHIP 3 SOUTH, RANGE 37 EAST, NMPM
SECTION 31: NE/4

- b) CREATE A new oil pool for San Andres production, designated as the North Allison-San Andres Pool, and described as:

TOWNSHIP 8 SOUTH, RANGE 37 EAST, NMPM
SECTION 19: NW/4

- c) CREATE A new gas pool for Pennsylvanian (Morrow) production, designated as the Antelope Ridge-Morrow Pennsylvanian Gas Pool, and described as:

TOWNSHIP 24 SOUTH, RANGE 34 EAST, NMPM
SECTION 4: NE/4

- d) CREATE A new oil pool for San Andres production, designated as the Flying "M"-San Andres Pool, and described as:

TOWNSHIP 9 SOUTH, RANGE 33 EAST, NMPM
SECTION 21: NW/4

include:

TOWNSHIP 11 SOUTH, RANGE 30 EAST, NMPM
SECTION 5: SE/4

n) EXTEND the North Hackberry-Yates Pool to include:

TOWNSHIP 19 SOUTH, RANGE 31 EAST, NMPM
SECTION 29: SE/4 NE/4

o) EXTEND the Inbe-Pennsylvanian Pool to include:

TOWNSHIP 11 SOUTH, RANGE 33 EAST, NMPM
SECTION 12: SE/4

TOWNSHIP 11 SOUTH, RANGE 34 EAST, NMPM
SECTION 7: E/2 NW/4

p) EXTEND the North Justis Tubb-Drinkard Pool to include:

TOWNSHIP 25 SOUTH, RANGE 37 EAST, NMPM
SECTION 11: N/2 SE/4

ADDITION-----SECTION 3: NE/4

q) EXTEND the Kemnitz-Wolfcamp Pool to include:

TOWNSHIP 16 SOUTH, RANGE 34 EAST, NMPM
SECTION 27: NW/4

r) EXTEND the Lusk-Strawn Pool to include:

TOWNSHIP 19 SOUTH, RANGE 32 EAST, NMPM
SECTION 8: SW/4
SECTION 17: NW/4
SECTION 19: SW/4
SECTION 29: SW/4

ADDITIONS-----SECTION 21: SW/4
SECTION 28: SE/4
SECTION 32: NW/4

u) EXTEND th

TOWNSHIP 20 SOUTH, RANGE 36 EAST, NMPM
SECTION 32: SW/4

TOWNSHIP 21 SOUTH, RANGE 36 EAST, NMPM
SECTION 10: SE/4

w) EXTEND the Paddock Pool to include:

TOWNSHIP 21 SOUTH, RANGE 37 EAST, NMPM
SECTION 22: S/2 SW/4

x) EXTEND the Scharb-Bone Springs Pool to include:

TOWNSHIP 19 SOUTH, RANGE 35 EAST, NMPM
SECTION 8: NW/4

y) EXTEND the Shugart Pool to include:

TOWNSHIP 18 SOUTH, RANGE 30 EAST, NMPM
SECTION 25: E/2 NE/4

z) EXTEND the Vacuum-Abo Reef Pool to include:

TOWNSHIP 17 SOUTH, RANGE 35 EAST, NMPM
SECTION 24: SE/4
SECTION 25: NE/4

TOWNSHIP 18 SOUTH, RANGE 34 EAST, NMPM
SECTION 3: S/2 SE/4
SECTION 10: NE/4

s) EXTEND the Reschler-San Andres Pool to include:

TOWNSHIP 10 SOUTH, RANGE 32 EAST, NMPM
SECTION 11: SW/4

t) EXTEND the Milnesand-San Andres Pool to include:

TOWNSHIP 8 SOUTH, RANGE 34 EAST, NMPM
SECTION 25: S/2 NE/4

TOWNSHIP 8 SOUTH, RANGE 35 EAST, NMPM
SECTION 30: NW/4

ADDITION-----SECTION 7: SE/4

u) EXTEND the Monument-Tubb Pool to include:

TOWNSHIP 20 SOUTH, RANGE 37 EAST, NMPM
SECTION 3: W/2
SECTION 9: SE/4
SECTION 10: NW/4
ADDITIONS-----SECTION 10: SE/4
SECTION 22: NE/4

v) EXTEND the Oil Center-Blinbry Pool to include:

TOWNSHIP 20 SOUTH, RANGE 37 EAST, NMPM
SECTION 32: SW/4

TOWNSHIP 21 SOUTH, RANGE 36 EAST, NMPM
SECTION 10: SE/4

w) EXTEND the Paddock Pool to include:

TOWNSHIP 21 SOUTH, RANGE 37 EAST, NMPM
SECTION 22: S/2 SW/4

x) EXTEND the Scharb-Bone Springs Pool to include:

TOWNSHIP 19 SOUTH, RANGE 35 EAST, NMPM
SECTION 8: NW/4

ADDITIONS-----SECTION 7: SW/4
SECTION 18: NW/4

TOWNSHIP 20 SOUTH, RANGE 29 EAST, NMPM
SECTION 13: NE/4

bb) EXTEND the Artesia Pool to include:

TOWNSHIP 18 SOUTH, RANGE 29 EAST, NMPM
SECTION 7: W/2

cc) CONTRACT the Loco Hills Pool by the deletion of the following area:

TOWNSHIP 18 SOUTH, RANGE 29 EAST, NMPM
SECTION 7: W/2

TOWNSHIP 12 SOUTH, RANGE 38 EAST, NMPM
SECTION 5: SE/4

n) EXTEND the North Hackberry-Yates Pool to include:

TOWNSHIP 19 SOUTH, RANGE 31 EAST, NMPM
SECTION 29: SE/4 NE/4

o) EXTEND the Inbe-Pennsylvanian Pool to include:

TOWNSHIP 11 SOUTH, RANGE 33 EAST, NMPM
SECTION 12: SE/4

TOWNSHIP 11 SOUTH, RANGE 34 EAST, NMPM
SECTION 7/2 NW/4

y) EXTEND the Shugart Pool to include:

TOWNSHIP 18 SOUTH, RANGE 30 EAST, NMPM
SECTION 25: E/2 NE/4

ADDITION-----SECTION 24: E/2 SE/4
z) EXTEND the Vacuum-Abo Reef Pool to include:

TOWNSHIP 17 SOUTH, RANGE 35 EAST, NMPM
SECTION 24: SE/4
SECTION 25: NE/4

TOWNSHIP 18 SOUTH, RANGE 34 EAST, NMPM
SECTION 3: S/2 SE/4
SECTION 10: NE/4

ADDITION-----SECTION 2: SE/4
aa) EXTEND the East Weir-Blinebry Pool to include:

TOWNSHIP 20 SOUTH, RANGE 37 EAST, NMPM
SECTION 13: NE/4

bb) EXTEND the Artesia Pool to include:

TOWNSHIP 18 SOUTH, RANGE 29 EAST, NMPM
SECTION 7: W/2

p) ~~EXTEND~~ the North Justis 1000-Drinkard Pool to include:

TOWNSHIP 25 SOUTH, RANGE 37 EAST, NMPM
SECTION 11: N/2 SE/4

q) EXTEND the Kemnitz-Wolfcamp Pool to include:

TOWNSHIP 16 SOUTH, RANGE 34 EAST, NMPM
SECTION 27: NW/4

r) EXTEND the Lusk-Strawn Pool to include:

TOWNSHIP 19 SOUTH, RANGE 32 EAST, NMPM
SECTION 8: SW/4
SECTION 17: NW/4
SECTION 19: SW/4
SECTION 29: SW/4

s) EXTEND the Mescalero-San Andres Pool to include:

TOWNSHIP 10 SOUTH, RANGE 32 EAST, NMPM
SECTION 11: SW/4

t) EXTEND the Milnesand-San Andres Pool to include:

TOWNSHIP 8 SOUTH, RANGE 35 EAST, NMEM
SECTION 30: NW/4

✓ ADDITION-----TOWNSHIP 17 SOUTH, RANGE 28 EAST, NMPM
SECTION 36: W/2 NE/4

cc) CONTRACT the Loco Hills Pool by the deletion of the following area:

TOWNSHIP 18 SOUTH, RANGE 29 EAST, NMPM
SECTION 7: W/2

BEFORE THE OIL CONSERVATION COMMISSION
OF THE STATE OF NEW MEXICO

IN THE MATTER OF THE HEARING
CALLED BY THE OIL CONSERVATION
COMMISSION OF THE STATE OF
NEW MEXICO FOR THE PURPOSE
OF CONSIDERING:

CASE No. 3030
Order No. R-2692

THE APPLICATION OF THE OIL
CONSERVATION COMMISSION UPON
ITS OWN MOTION FOR AN ORDER
CREATING, ABOLISHING, CON-
TRACTING, AND EXTENDING
CERTAIN POOLS IN EDDY, LEA,
AND ROOSEVELT COUNTIES, NEW
MEXICO.

ORDER OF THE COMMISSION

BY THE COMMISSION:

This cause came on for hearing at 9 o'clock a.m. on April 15, 1964, at Santa Fe, New Mexico, before the Oil Conservation Commission of New Mexico, hereinafter referred to as the "Commission."

NOW, on this 21st day of April, 1964, the Commission, a quorum being present, having considered the testimony presented and the exhibits received at said hearing, and being fully advised in the premises,

FINDS:

- (1) That due public notice having been given as required by law, the Commission has jurisdiction of this cause and the subject matter thereof.
- (2) That there is need for the creation of a new pool in Roosevelt County, New Mexico, for the production of oil from the San Andres formation, said pool to bear the designation of Allison-San Andres Pool. Said Allison-San Andres Pool was discovered by Nearburg & Ingram, Anderson No. 7, located in Unit H of Section 31, Township 8 South, Range 37 East, NMPM. It was completed in San Andres on December 28, 1963. The top of perforations is 4861 feet.
- (3) That there is need for the creation of a new pool in Roosevelt County, New Mexico, for the production of oil from the San Andres formation, said pool to bear the designation of North Allison-San Andres Pool. Said North Allison-San Andres Pool was discovered by Marathon Oil Company, Milton Basham "A" No. 1, located in Unit D of Section 19, Township 8 South, Range 37 East, NMPM. It was completed in San Andres on February 2, 1964. The top of perforations is 4920 feet.

(4) That there is need for the creation of a new pool in Lea County, New Mexico, for the production of gas from the Pennsylvanian (Morrow) formation, said pool to bear the designation of Antelope Ridge-Morrow Pennsylvanian Gas Pool. Said Antelope Ridge-Morrow Pennsylvanian Gas Pool was discovered by Shell Oil Company, Antelope Ridge Unit No. 4-1, located in Unit B of Section 4, Township 24 South, Range 34 East, NMEP. It was completed in Pennsylvanian (Morrow) on May 20, 1963. The top of perforations is 12,898 feet.

(5) That there is need for the creation of a new pool in Lea County, New Mexico, for the production of oil from the San Andres formation, said pool to bear the designation of Flying "M"-San Andres Pool. Said Flying "M"-San Andres Pool was discovered by Coastal States Gas Prod. Company, Skelly State No. 1, located in Unit F of Section 21, Township 9 South, Range 33 East, NMEP. It was completed in San Andres on February 24, 1964. The top of perforations is 4502 feet.

(6) That there is need for the creation of a new pool in Lea County, New Mexico, for the production of gas from the Paddock formation, said pool to bear the designation of North Paddock Gas Pool. Said North Paddock Gas Pool was discovered by Aztec Oil & Gas Company, State No. 9, located in Unit F of Section 2, Township 21 South, Range 37 East, NMEP. It was completed in Paddock on June 7, 1962. The depth to casing shoe is 5682 feet.

(7) That there is need for the creation of a new pool in Eddy County, New Mexico, for the production of oil from the San Andres formation, said pool to bear the designation of Tamano-San Andres Pool. Said Tamano-San Andres Pool was discovered by William A. & Edward R. Hudson, Lowe Federal No. 1, located in Unit F of Section 35, Township 17 South, Range 31 East, NMEP. It was completed in San Andres on August 1, 1963. The top of perforations is 4307 feet.

(8) That there is need for the consolidation of the North Justis-Blinebry Pool and the Justis-Blinebry Pool, Lea County, New Mexico, inasmuch as the pools produce from the same formation and whose horizontal limits are contiguous. Said consolidation to be accomplished by the abolishment of the North Justis-Blinebry Pool.

(9) That there is need for the deletion of certain acreage from the Loco Hills Pool and the extension of the Artesia Pool to include said acreage in order that all wells in the same basic lease will be in one pool. Both pools are in Eddy County, New Mexico.

(10) That there is need for certain extensions to the Atoka-San Andres Pool, the North Hackberry-Yates Pool, and the Shugart Pool, all in Eddy County, New Mexico, the Milnesand-San Andres Pool in Roosevelt County, New Mexico, the South Brunson-Ellenburger Pool, the Drinkard Pool, the Flying "M"-Abo Pool, the Gladiola-Wolfcamp Pool, the Inbe-Pennsylvanian Pool, the Justis-Blinebry Pool, the North Justis Tubb-Drinkard Pool, the Kemnitz-Wolfcamp Pool, the Lusk-Strawn Pool, the Mescalero-San Andres Pool, the Monument-Tubb Pool, the Oil Center-Blinebry Pool, the Paddock Pool, the Scharb-Bone Springs Pool, the Vacuum-Abo Reef Pool, and the East Weir-Blinebry Pool, all in Lea County, New Mexico.

-3-

CASE NO. 3030
ORDER NO. R-2692

IT IS THEREFORE ORDERED:

(a) That a new pool in Roosevelt County, New Mexico, classified as an oil pool for San Andres production, is hereby created and designated as the Allison-San Andres Pool, consisting of the following described area:

TOWNSHIP 8 SOUTH, RANGE 37 EAST, NMPM
SECTION 31: NE/4

(b) That a new pool in Roosevelt County, New Mexico, classified as an oil pool for San Andres production, is hereby created and designated as the North Allison-San Andres Pool, consisting of the following described area:

TOWNSHIP 8 SOUTH, RANGE 37 EAST, NMPM
SECTION 19: NW/4

(c) That a new pool in Lea County, New Mexico, classified as a gas pool for Pennsylvanian (Morrow) production, is hereby created and designated as the Antelope Ridge-Morrow Pennsylvanian Gas Pool, consisting of the following described area:

TOWNSHIP 24 SOUTH, RANGE 34 EAST, NMPM
SECTION 4: NE/4

(d) That a new pool in Lea County, New Mexico, classified as an oil pool for San Andres production, is hereby created and designated as the Flying "M"-San Andres Pool, consisting of the following described area:

TOWNSHIP 9 SOUTH, RANGE 33 EAST, NMPM
SECTION 21: NW/4

(e) That a new pool in Lea County, New Mexico, classified as a gas pool for paddock production, is hereby created and designated as the North Paddock Gas Pool, consisting of the following described area:

TOWNSHIP 21 SOUTH, RANGE 37 EAST, NMPM
SECTION 2: Lots 3, 4, 5, and 6

(f) That a new pool in Eddy County, New Mexico, classified as an oil pool for San Andres production, is hereby created and designated as the Tamano-San Andres Pool, consisting of the following described area:

TOWNSHIP 17 SOUTH, RANGE 31 EAST, NMPM
SECTION 35: SE/4 SE/4

(g) That the North Justis-Blinbry Pool in Lea County, New Mexico, consisting of the following described area:

TOWNSHIP 24 SOUTH, RANGE 37 EAST, NMPM
SECTION 34: E/2 SE/4
SECTION 35: S/2 and NE/4
SECTION 36: W/2

-4-

CASE NO. 3030
ORDER NO. R-2692

TOWNSHIP 25 SOUTH, RANGE 37 EAST, NMPM
SECTION 1: W/2
SECTION 2: ALL
SECTION 11: W/2

is hereby abolished

(h) That the Justis-Blinbry Pool in Lea County, New Mexico, as heretofore classified, defined, and described, is hereby extended to include therein:

TOWNSHIP 24 SOUTH, RANGE 37 EAST, NMPM
SECTION 34: E/2 SE/4
SECTION 35: S/2 and NE/4
SECTION 36: W/2

TOWNSHIP 25 SOUTH, RANGE 37 EAST, NMPM
SECTION 1: W/2
SECTION 2: All
SECTION 11: N/2, SW/4, and N/2 SE/4
SECTION 35: SE/4

(i) That the Atoka-San Andres Pool in Eddy County, New Mexico, as heretofore classified, defined, and described, is hereby extended to include therein:

TOWNSHIP 18 SOUTH, RANGE 26 EAST, NMPM
SECTION 13: SE/4 SW/4

(j) That the South Brunson-Ellenburger Pool in Lea County, New Mexico, as heretofore classified, defined, and described, is hereby extended to include therein:

TOWNSHIP 22 SOUTH, RANGE 38 EAST, NMPM
SECTION 31: SE/4

(k) That the Drinkard Pool in Lea County, New Mexico, as heretofore classified, defined, and described, is hereby extended to include therein:

TOWNSHIP 22 SOUTH, RANGE 38 EAST, NMPM
SECTION 17: NW/4

(l) That the Flying "M"-Abo Pool in Lea County, New Mexico, as heretofore classified, defined, and described, is hereby extended to include therein:

TOWNSHIP 9 SOUTH, RANGE 33 EAST, NMPM
SECTION 23: W/2

(m) That the Gladiola-Wolfcamp Pool in Lea County, New Mexico, as heretofore classified, defined, and described, is hereby extended to include therein:

TOWNSHIP 12 SOUTH, RANGE 38 EAST, NMPM
SECTION 5: SE/4

-5-

CASE NO. 3030
ORDER NO. R-2692

(n) That the North Hackberry-Yates Pool in Eddy County, New Mexico, as heretofore classified, defined, and described, is hereby extended to include therein:

TOWNSHIP 19 SOUTH, RANGE 31 EAST, NMPM
SECTION 29: SE/4 NE/4

(o) That the Inbe-Pennsylvanian Pool in Lea County, New Mexico, as heretofore classified, defined, and described, is hereby extended to include therein:

TOWNSHIP 11 SOUTH, RANGE 33 EAST, NMPM
SECTION 12: SE/4

TOWNSHIP 11 SOUTH, RANGE 34 EAST, NMPM
SECTION 7: E/2 NW/4

(p) That the North Justis Tubb-Drinkard Pool in Lea County, New Mexico, as heretofore classified, defined, and described, is hereby extended to include therein:

TOWNSHIP 25 SOUTH, RANGE 37 EAST, NMPM
SECTION 31: NE/4
SECTION 11: N/2 SE/4

(q) That the Kemnitz-Wolfcamp Pool in Lea County, New Mexico, as heretofore classified, defined, and described, is hereby extended to include therein:

TOWNSHIP 16 SOUTH, RANGE 34 EAST, NMPM
SECTION 27: NW/4

(r) That the Lusk-Strawn Pool in Lea County, New Mexico, as heretofore classified, defined, and described, is hereby extended to include therein:

TOWNSHIP 19 SOUTH, RANGE 32 EAST, NMPM
SECTION 8: SW/4
SECTION 17: NW/4
SECTION 19: SW/4
SECTION 21: SW/4
SECTION 28: SE/4
SECTION 29: SW/4
SECTION 32: NW/4

(s) That the Mescalero-San Andres Pool in Lea County, New Mexico, as heretofore classified, defined, and described, is hereby extended to include therein:

TOWNSHIP 10 SOUTH, RANGE 32 EAST, NMPM
SECTION 11: SW/4

-6-

CASE NO. 3030
ORDER NO. R-2692

(t) That the Milnesand-San Andres Pool in Roosevelt County, New Mexico, as heretofore classified, defined, and described, is hereby extended to include therein:

TOWNSHIP 8 SOUTH, RANGE 34 EAST, NMPM
SECTION 25: S/2 NE/4

TOWNSHIP 8 SOUTH, RANGE 35 EAST, NMPM
SECTION 7: SE/4
SECTION 30: NW/4

(u) That the Monument-Tubb Pool in Lea County, New Mexico, as heretofore classified, defined, and described, is hereby extended to include therein:

TOWNSHIP 20 SOUTH, RANGE 37 EAST, NMPM
SECTION 3: W/2
SECTION 9: SE/4
SECTION 10: NW/4 and SE/4
SECTION 22: NE/4

(v) That the Oil Center-Blinebry Pool in Lea County, New Mexico, as heretofore classified, defined, and described, is hereby extended to include therein:

TOWNSHIP 20 SOUTH, RANGE 37 EAST, NMPM
SECTION 32: SW/4

TOWNSHIP 21 SOUTH, RANGE 36 EAST, NMPM
SECTION 10: SE/4

(w) That the Paddock Pool in Lea County, New Mexico, as heretofore classified, defined, and described, is hereby extended to include therein:

TOWNSHIP 21 SOUTH, RANGE 37 EAST, NMPM
SECTION 22: S/2 SW/4

(x) That the Scharb-Bone Springs Pool in Lea County, New Mexico, as heretofore classified, defined, and described, is hereby extended to include therein:

TOWNSHIP 19 SOUTH, RANGE 35 EAST, NMPM
SECTION 7: SW/4
SECTION 8: NW/4
SECTION 18: NW/4

(y) That the Shugart Pool in Eddy County, New Mexico, as heretofore classified, defined, and described, is hereby extended to include therein:

TOWNSHIP 18 SOUTH, RANGE 30 EAST, NMPM
SECTION 24: E/2 SE/4
SECTION 25: E/2 NE/4

-7-

CASE NO. 3030
ORDER NO. R-2692

(z) That the Vacuum-Abo Reef Pool in Lea County, New Mexico, as heretofore classified, defined, and described, is hereby extended to include therein:

TOWNSHIP 17 SOUTH, RANGE 35 EAST, NMCM
SECTION 24: SE/4
SECTION 25: NE/4

TOWNSHIP 18 SOUTH, RANGE 34 EAST, NMCM
SECTION 2: SE/4
SECTION 3: S/2 SE/4
SECTION 10: NE/4

(aa) That the East Weir-Blinebry Pool in Lea County, New Mexico, as heretofore classified, defined, and described, is hereby extended to include therein:

TOWNSHIP 20 SOUTH, RANGE 37 EAST, NMCM
SECTION 13: NE/4

(bb) That the Artesia Pool in Eddy County, New Mexico, as heretofore classified, defined, and described, is hereby extended to include therein:

TOWNSHIP 17 SOUTH, RANGE 28 EAST, NMCM
SECTION 36: W/2 NE/4

TOWNSHIP 18 SOUTH, RANGE 29 EAST, NMCM
SECTION 7: W/2

(cc) That the Loco Hills Pool in Eddy County, New Mexico, as heretofore classified, defined, and described, is hereby contracted by the deletion of the following described area:

TOWNSHIP 18 SOUTH, RANGE 29 EAST, NMCM
SECTION 7: W/2

IT IS FURTHER ORDERED:

That the effective date of this order and all creations, abolishments, contractions, and extensions included herein shall be May 1, 1964.


DONE at Santa Fe, New Mexico, on the day and year hereinabove designated.

STATE OF NEW MEXICO
OIL CONSERVATION COMMISSION

Jack M. Campbell
JACK M. CAMPBELL, Chairman

E. S. Walker
E. S. WALKER, Member

A. L. Porter, Jr.
A. L. PORTER, JR., Member & Secretary



NEW POOLS

- a) It is recommended that a new oil pool be created and designated as the ALLISON-SAN ANDRES Pool.

Vertical limits to be the San Andres formation and the horizontal limits should be as follows: as shown in Paragraph (a), Exhibit I

Discovery well was Nearburg & Ingram - Anderson #7 located in Unit H Section 31 Township 8 Range 37 and was completed on December 28, 1963 ~~with an initial potential of \$\$\$\$~~ TOP OF PERFORATIONS Top of perforations is at 4861 feet.

- b) It is recommended that a new oil pool be created and designated as the NORTH ALLISON-SAN ANDRES Pool.

Vertical limits to be the San Andres formation and the horizontal limits should be as follows: as shown in Paragraph (b), Exhibit I

Discovery well was Marathon Oil Company - Milton Basham "A" #1 located in Unit D Section 19 Township 8 Range 37 and was completed on February 2, 1964 ~~with an initial potential of \$\$\$\$~~ TOP OF PERFORATIONS Top of perforations is at 4920 feet.

- c) It is recommended that a new gas pool be created and designated as the ANTELOPE RIDGE-MORROW PENNSYLVANIAN Pool.

Vertical limits to be the GAS (Morrow) Pennsylvanian formation and the horizontal limits should be as follows: as shown in Paragraph (c), Exhibit I

Discovery well was Shell Oil Company - Antelope Ridge Unit #4-1 located in Unit R Section 4 Township 24 Range 34 and was completed on May 20, 1963 ~~with an initial potential of \$\$\$\$~~ TOP OF PERFORATIONS Top of perforations is at 12,898 feet.

NEW POOLS

d) It is recommended that a new oil pool be created and designated as the FLYING "M"-SAN ANDRES Pool.

Vertical limits to be the San Andres formation and the horizontal limits should be as follows: as shown in Paragraph (d), Exhibit I

Discovery well was Coastal States Gas Prod. Company - Skelly State #1 located in Unit F Section 21 Township 9 Range 33 and was completed on February 24, 1964 Top of perforations is at 4502 feet.

e) It is recommended that a new gas pool be created and designated as the NORTH PADDOCK GAS Pool.

Vertical limits to be the Paddock formation and the horizontal limits should be as follows: as shown in Paragraph (e), Exhibit I

Discovery well was Aztec Oil & Gas Company - State #9 located in Unit F Section 2 Township 21 Range 37 and was completed on June 7, 1962 Top of perforations is at 5682 feet.

f) It is recommended that a new oil pool be created and designated as the TAMANO-SAN ANDRES Pool.

Vertical limits to be the San Andres formation and the horizontal limits should be as follows: as shown in Paragraph (f), Exhibit I

Discovery well was William A. & Edward R. Hudson - Lowe Federal #1 located in Unit P Section 35 Township 17 Range 31 and was completed on August 1, 1963 Top of perforations is at 4307 feet.

CASE 3030: (a) CREATION OF A NEW OIL POOL

County ROOSEVELT Pool ALLISON-SAN ANDRES

Township 8 South Range 37 East NMPM

6	5	4	3	2	1
7	8	9	10	11	12
18	17	16	15	14	13
19	20	21	22	23	24
30	29	28	27	26	25
31	32	33	34	35	36

PURPOSE: One completed oil well capable of producing.

NEARBURG & INGRAM - Anderson #7 in Unit H of Section 31-8-37. Completed in San Andres on December 28, 1963. Top of Perforations 4861'.

Proposed pool boundary colored in red. SECTION 31: NE/4

CASE 3030: (b) CREATION OF A NEW OIL POOL

County ROOSEVELT Pool NORTH ALLISON-SAN ANDRES

Township 8 South Range 37 East NMPM

6	5	4	3	2	1	
7	8	9	10	11	12	
18	17	16	15	14	13	
19	20	21	22	23	24	
30	29	28	27	26	25	
31	32	33	34	35	36	

PURPOSE: One completed oil well capable of producing.

MARATHON OIL COMPANY - Milton Basham "A" #1 in Unit D of Section 19-8-37.

Completed in San Andres on February 2, 1964. Top of Perforations 4920'.

Proposed pool boundary colored in red. SECTION 19: NW/4

CASE 3030: (c) CREATION OF A NEW GAS POOL

County LEA Pool ANTELOPE RIDGE-MORROW PENNSYLVANIAN GAS

Township 24 South Range 34 East NMPM

6	5	4	3	2	1	
7	8	9	10	11	12	
18	17	16	15	14	13	
19	20	21	22	23	24	
30	29	28	27	26	25	
31	32	33	34	35	36	

PURPOSE: One completed gas well capable of producing.

SHELL OIL COMPANY - Antelope Ridge Unit #4-1 in Unit B of Section 4-24-34.
Completed in Pennsylvanian (Morrow) on May 20, 1963. Top of Perforations
12,898'.

Proposed pool boundary colored in red. SECTION 4: NE/4

CASE 3030: (d) CREATION OF A NEW OIL POOL

County LEA Pool FLYING "M"-SAN ANDRES

Township 9 South

Range 33 East

NMPM

6	5	4	3	2	1
7	8	9	10	11	12
18	17	16	15	14	13
19	20	21	22	23	24
30	29	28	27	26	25
31	32	33	34	35	36

PURPOSE: One completed oil well capable of producing.

COASTAL STATES GAS PROD. COMPANY - Skelly State #1 in Unit F of Section 21-9-33. Completed in San Andres on February 24, 1964. Top of Perforations 4502'.

Proposed pool boundary colored in red. SECTION 21: NW/4

CASE 3030: (e) CREATION OF A NEW GAS POOL

County LEA Pool NORTH PADDOCK GAS

Township 21 South Range 37 East

4
MPM

6	5	4	3	2	1
7	8	9	10	11	12
18	17	16	15	14	13
19	20	21	22	23	24
30	29	28	27	26	25
31	32	33	34	35	36

PURPOSE: One completed gas well capable of producing.

AZTEC OIL & GAS COMPANY - State #9 in Unit F of Section 2-21-37. Completed in Paddock on June 7, 1962. Depth to Casing Shoe 5682'.

Proposed pool boundary colored in red. SECTION 2: Lots 3, 4, 5, and 6

CASE 3030: (f) CREATION OF A NEW OIL POOL

COUNTY		POOL		Tarranto-San Andres	
TOWNSHIP		RANGE		NMFM	
6	5	4	3	2	1
7	8	9	10	11	12
18	17	16	15	14	13
19	20	21	22	23	24
30	29	28	27	26	25
31	32	33	34	35	36

PURPOSE: One completed oil well capable of producing.

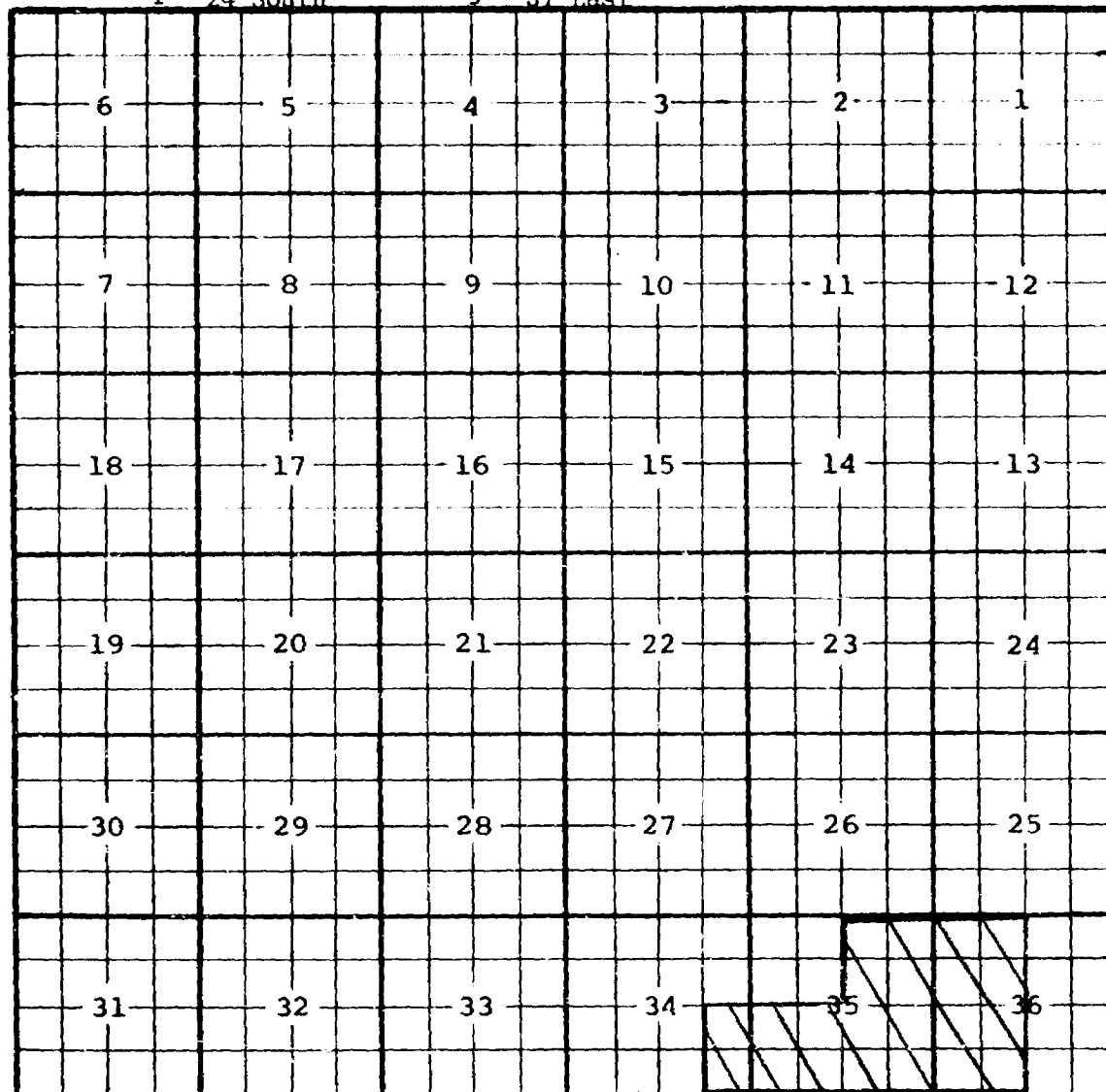
Discover well; William A. & Edward R. Hudson--Lowe Federal Well #1 in unit P of section 35-17-31. Completed in San Andres August 1, 1963, through perforations 4307 to 4330.

Proposed pool boundary colored in green. Section 35" SE/4 SE/4

CASE 3030: (g) ABOLISMENT OF AN EXISTING OIL POOL (Continued on next page)

County LEA Pool NORTH JUSTIS-BLINEBRY

Township 24 South Range 37 East NMPM



PURPOSE: To consolidate two pools producing from the same reservoirs
whose pool boundaries are contiguous.

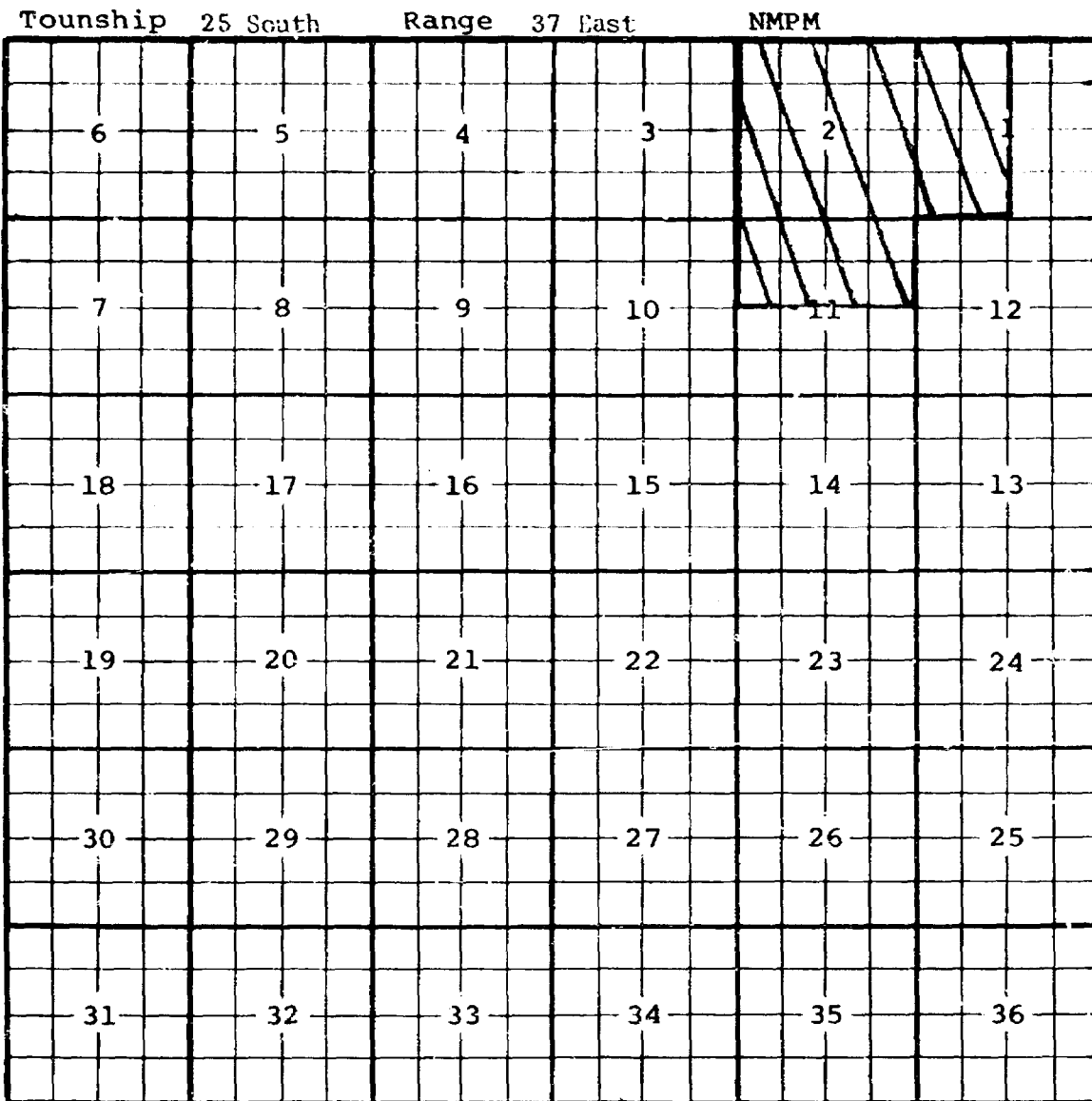
Proposed abolishment colored in blue. SECTION 34: E/2 SW/4

SECTION 35: S/2 and NE/4

SECTION 36: W/2

CASE 3030: (g) ABOLISHMENT OF AN EXISTING OIL POOL (Continued)

County LEA Pool NORTH JUSTIS-BLINEBRY



PURPOSE: As stated on preceding page, paragraph (g), Exhibit I

Proposed abolishment colored in blue. SECTION 1: W/2

SECTION 2: All

SECTION 11: N/2

CASE 3030: (h) EXTENSION OF AN EXISTING OIL POOL (Continued on next page)

County LEA Pool JUSTIS-BLINEBRY

Township 24 South Range 37 East NMPM

6	5	4	3	2	1	
7	8	9	10	11	12	
18	17	16	15	14	13	
19	20	21	22	23	24	
30	29	28	27	26	25	
31	32	33	34	35	36	

PURPOSE: To take in acreage from abolished North Justis-Blinebry Pool.

Pool boundary colored in red.

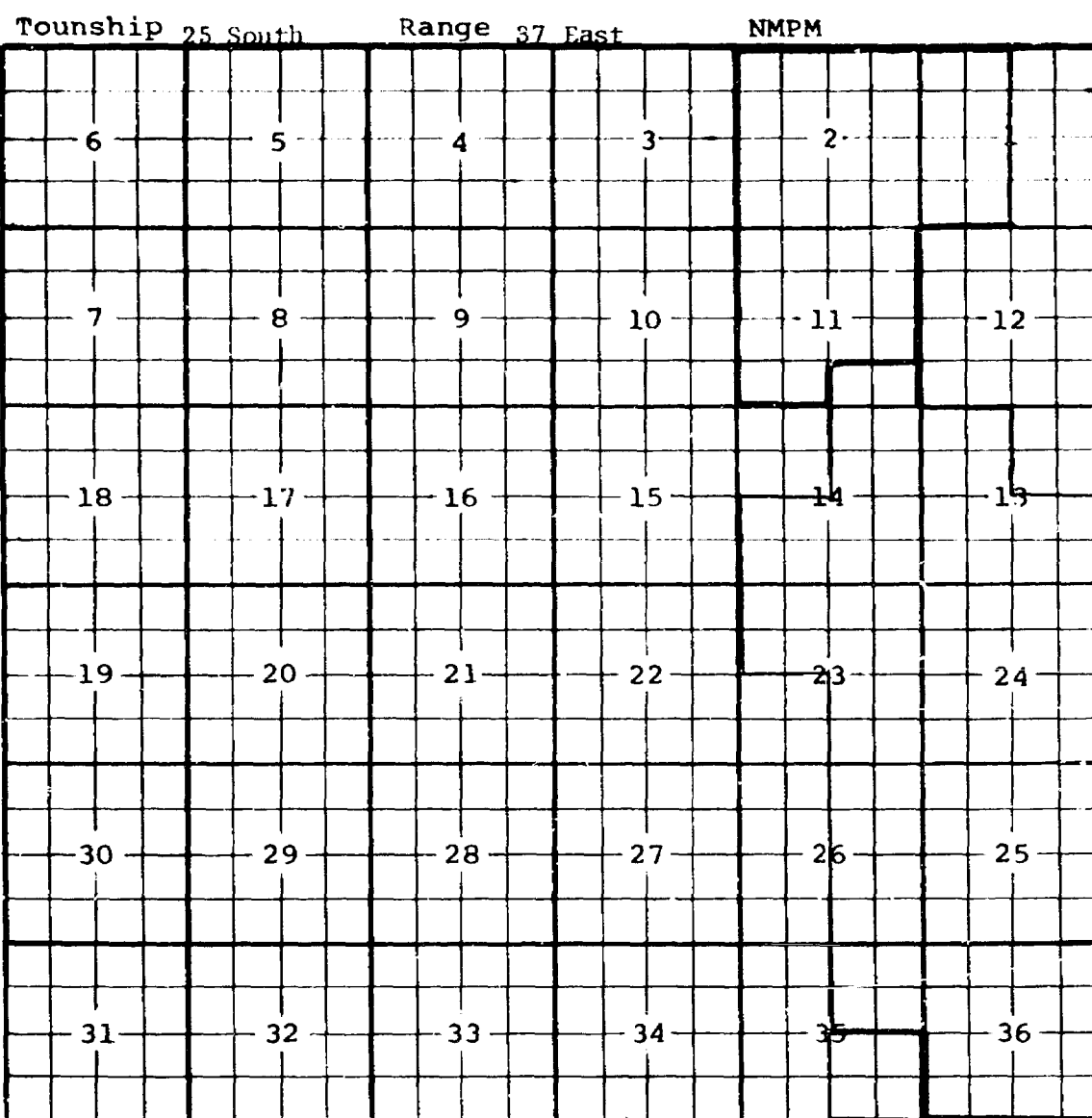
Proposed pool extensions colored in green. SECTION 34: E/2 SE/4

SECTION 35: S/2 and NE/4

SECTION 36: W/2

CASE 3030: (h) EXTENSION OF AN EXISTING OIL POOL (Continued)

County LEA Pool JUSTIS-BLINEBRY



PURPOSE: As stated on preceding page, paragraph (h), Exhibit I and
three completed oil wells capable of producing.

UNION TEXAS PETROLEUM CORPORATION - Justis #1 in Unit J of Section 11-25-37.
Completed in Blinebry on January 24, 1964. Top of Perforations 5297'.

UNION TEXAS PETROLEUM CORPORATION - Two-States Stuart #1 in Unit L of
Section 11-25-37. Completed in Blinebry on February 17, 1964. Top of
Perforations 5380'.

THE ATLANTIC REFINING COMPANY - Gregory Federal #1 in Unit I of Section
35-25-37. Completed in Blinebry on January 26, 1964. Top of Perforations
5347'.

Pool boundary colored in red.

Proposed pool extensions colored in green. SECTION 1: W/2

SECTION 2: All

SECTION 3: N/2, SW/4, and N/2 SE/4
SECTION 35: SE/4

CASE 3030: (i) EXTENSION OF AN EXISTING OIL POOL

COUNTY Adair

POOL

Atoka-San Andres

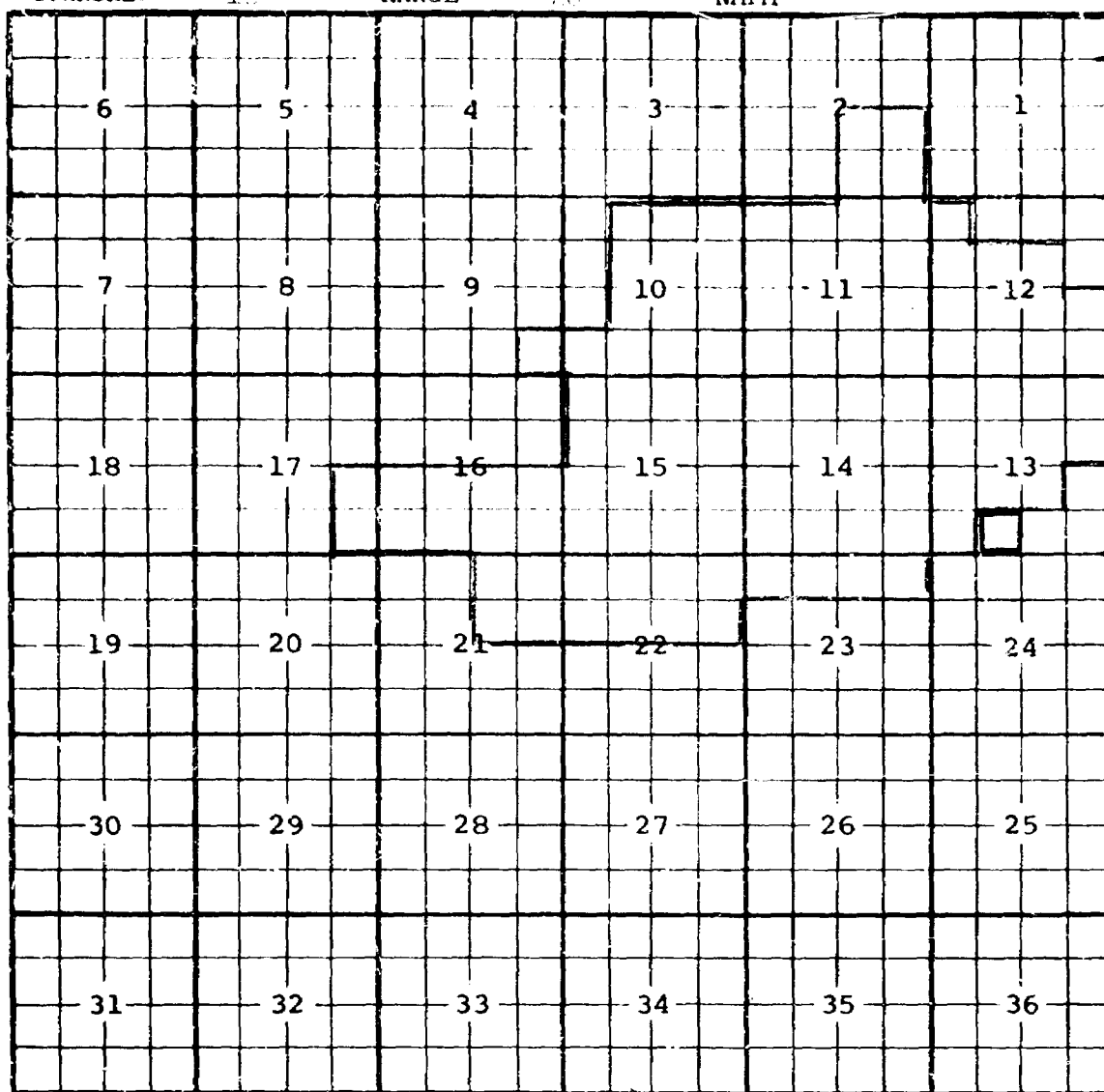
TOWNSHIP

18

RANGE

26

NMFM



PURPOSE: One completed oil well capable of producing.

Standard Oil Co. of Texas--Annie B. Waldrop well #1 in unit I of Sec. 13-18-26.
Completed in San Andres February 1, 1964 through perforations 1740 to 1913.

Pool boundary colored in red.

Proposed extension colored in green. Section 13: SW/4 SW/4

CASE 3030: (j) EXTENSION OF AN EXISTING OIL POOL

County LEA Pool SOUTH BRUNSON-ELLENBURGER

Township 22 South Range 38 East NMPM

6	5	4	3	2	1
7	8	9	10	11	12
18	17	16	15	14	13
19	20	21	22	23	24
30	29	28	27	26	25
31	32	33	34	35	36

PURPOSE: One completed oil well capable of producing.

GULF OIL CORPORATION - Scarborough Estate #5 in Unit J of Section 31-22-38.

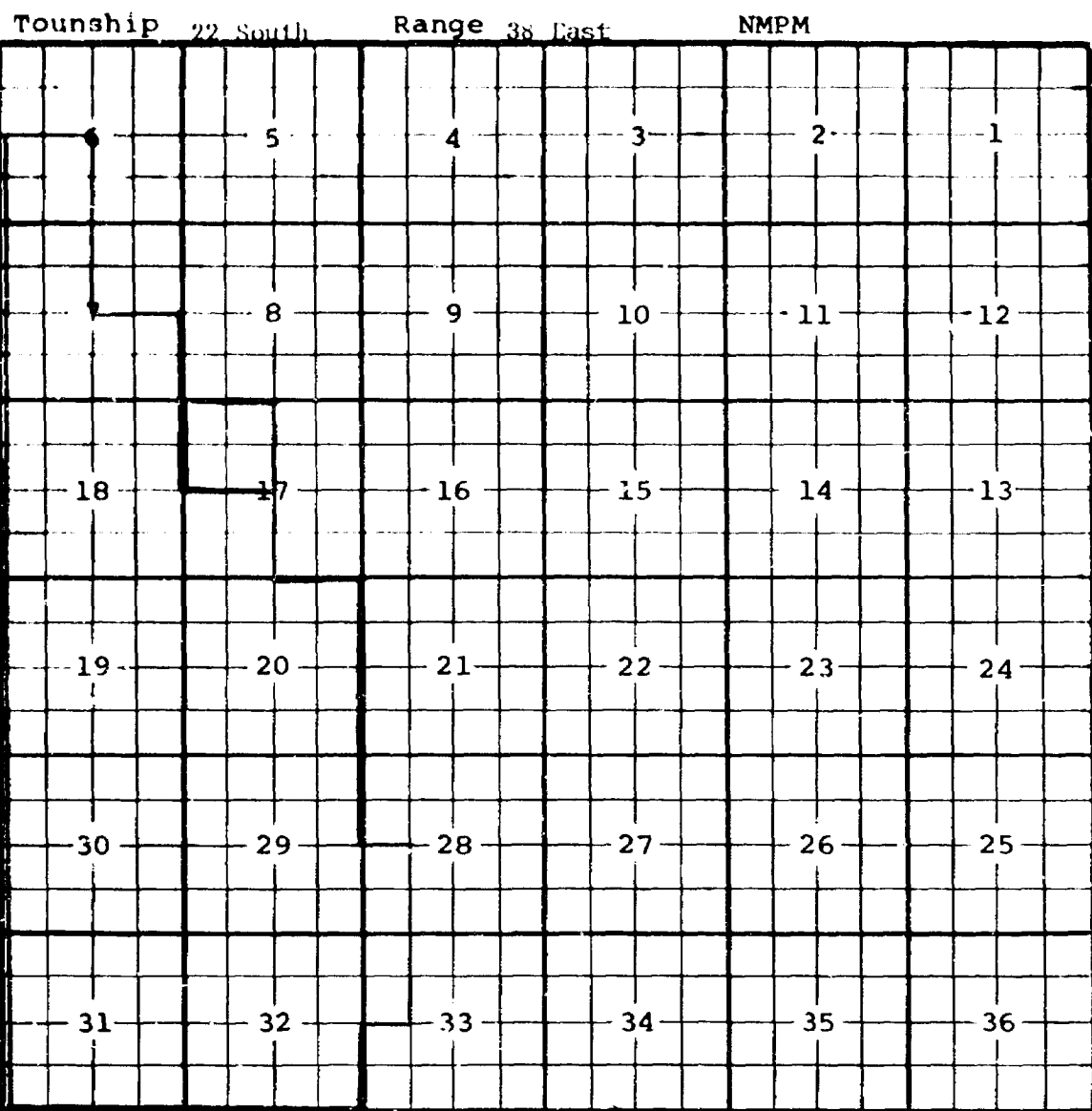
Completed in Ellenburger on January 10, 1964. Top of Perforations 7623'.

Pool boundary colored in red.

Proposed pool extension colored in green. SECTION 31: SE/4

CASE 3030: (k) EXTENSION OF AN EXISTING OIL POOL

County LEA Pool DRINKARD



PURPOSE: One completed oil well capable of producing.

BURLESON & HUFF - Sunshine Royalty #1 in Unit E of Section 17-22-38.

Completed in Drinkard on January 18, 1964. Top of Perforations 7008'.

Pool boundary colored in red.

Proposed pool extension colored in green. SECTION 17: NW/4

CASE 3030: (1) EXTENSION OF AN EXISTING OIL POOL

County LEA Pool FLYING "M"-ABO

Township 9 South Range 33 East NMPM

6	5	4	3	2	1	
7	8	9	10	11	12	
18	17	16	15	14	13	
19	20	21	22	23	24	
30	29	28	27	26	25	
31	32	33	34	35	36	

PURPOSE: One completed oil well capable of producing.

SOUTHWEST PRODUCTION COMPANY - J. C. Ainsworth #1 in Unit F of Section 23-9-33. Completed in Abo on January 25, 1964. Top of Perforations 8768'.

Pool boundary colored in red.

Proposed pool extension colored in green. SECTION 23: W/2

CASE 3030: (m) EXTENSION OF AN EXISTING OIL POOL

County LEA Pool GLADIOLA-WOLF CAMP

Township 12 South Range 38 East NMPM

PURPOSE: One completed oil well capable of producing.

SINCLAIR OIL & GAS COMPANY - Kendrick Estate #1 in Unit J of Section 5-
12-38. Completed in Wolfcamp on February 18, 1964. Top of Perforations
9448'.

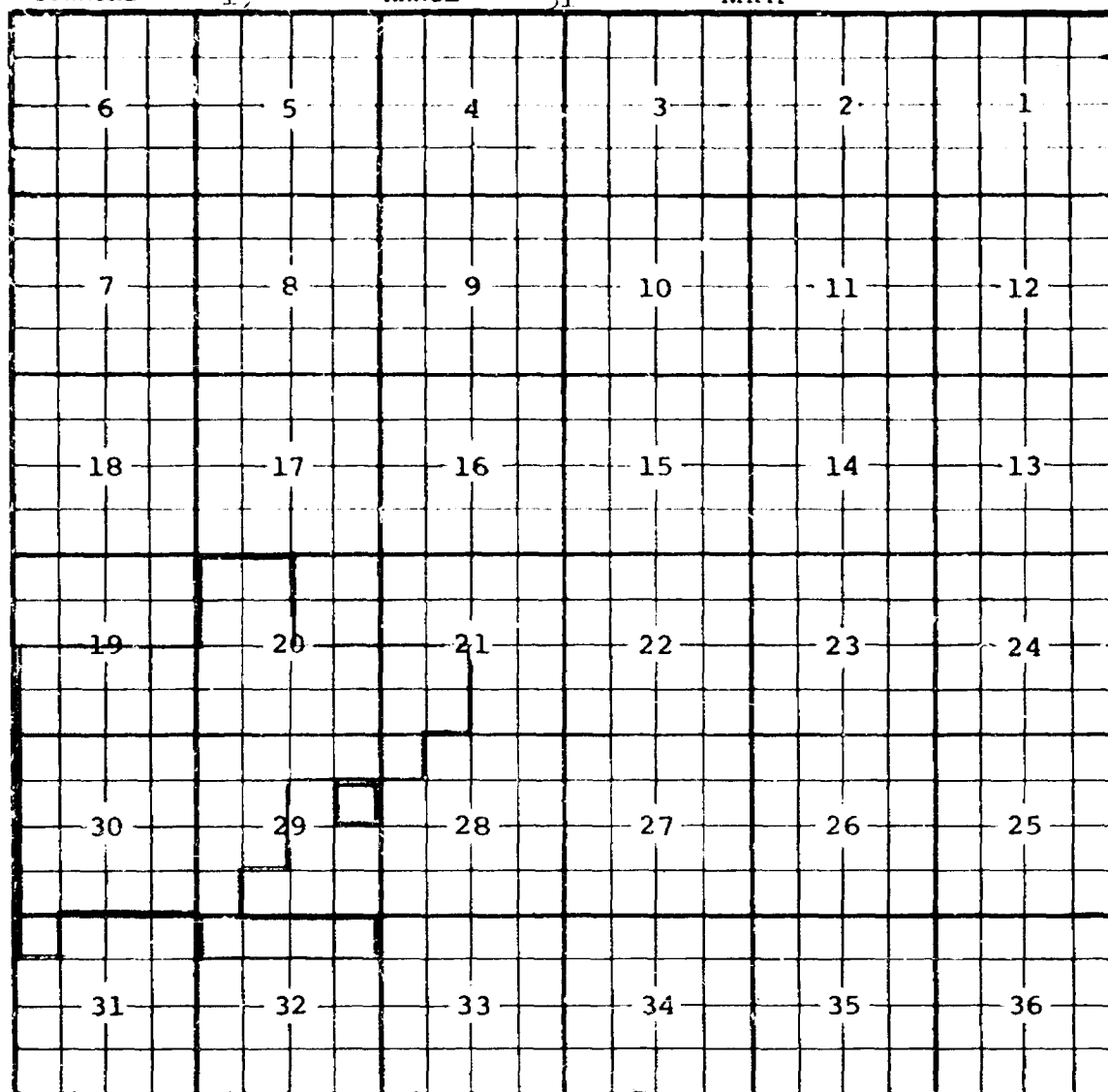
Pool boundary colored in red.

Proposed pool extension colored in green. SECTION 5: SE/4

CASE 3030: (n) EXTENSION OF AN EXISTING OIL POOL

COUNTY Oldham POOL North Hackberry-Yates

TOWNSHIP 19 RANGE 31 NMFM



PURPOSE: One completed oil well capable of producing.

Southwestern Inc. C&M Fed. well #3 in unit H of Section 29-19-31.
Completed in Yates February 4, 1964, through perforations 2167 to 2179.

Pool boundary colored in red.

Proposed extension colored in green. Section 29: SE/4 NE/4

CASE 3030: (o) EXTENSION OF AN EXISTING OIL POOL (Continued on next page)

County LEA Pool INBE-PENNSYLVANIAN

Township 11 South Range 33 East NMPM

6	5	4	3	2	1
7	8	9	10	11	12
18	17	16	15	14	13
19	20	21	22	23	24
30	29	28	27	26	25
31	32	33	34	35	36

PURPOSE: One completed oil well capable of producing.

SOUTHLAND ROYALTY COMPANY - J. D. Guye #3 in Unit I of Section 12-11-33.

Completed in Pennsylvanian (Bough C) on January 20, 1964. Top of Perforations 9744'.

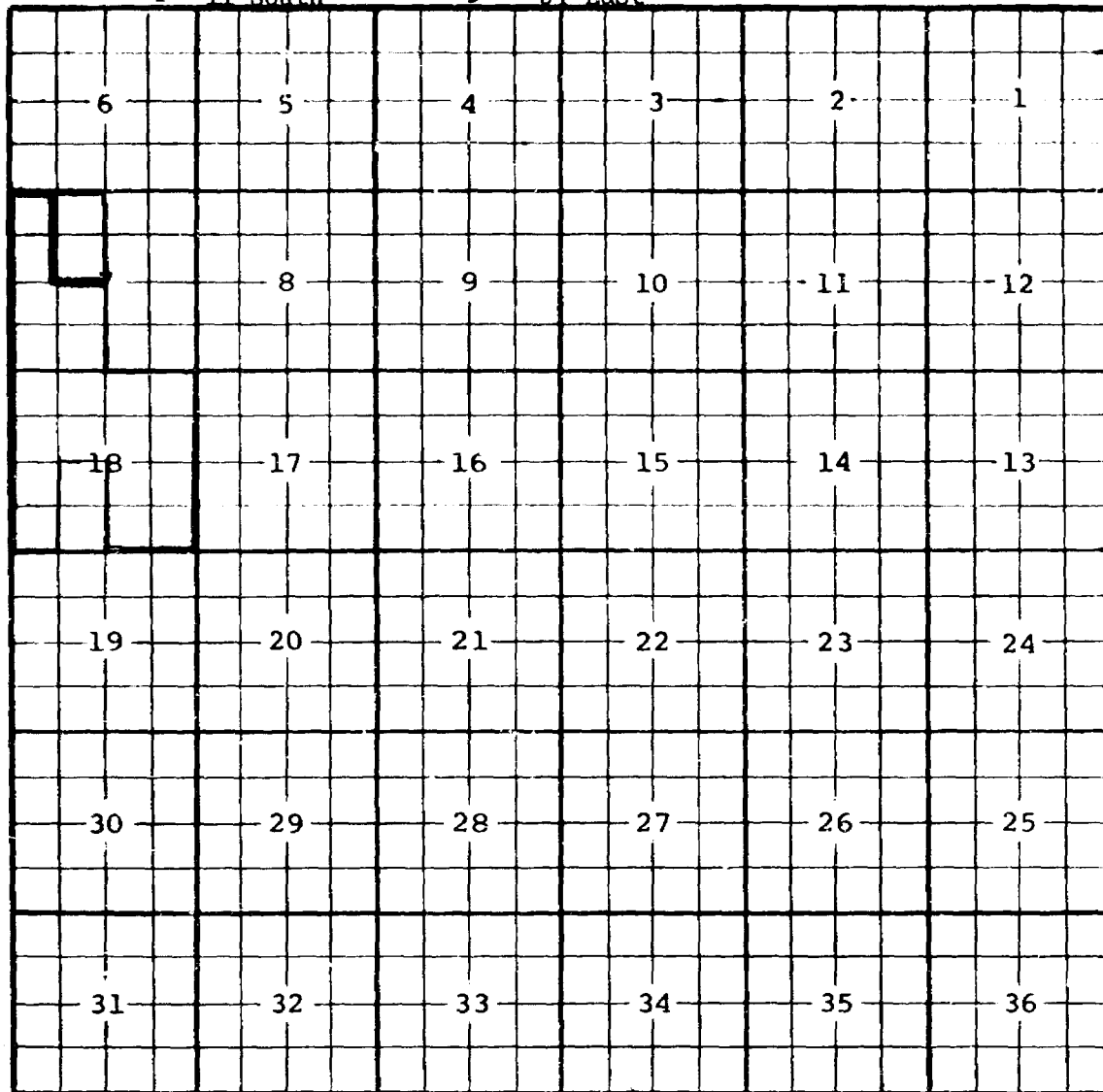
Pool boundary colored in red.

Proposed pool extension colored in green. SECTION 12: SE/4

CASE 3030: (o) EXTENSION OF AN EXISTING OIL POOL (Continued)

County LEA Pool INBE-PENNSYLVANIAN

Township 11 South Range 34 East NMPM



PURPOSE: To add acreage outside of pool which is dedicated to this well which is already in pool.

SUN OIL COMPANY - State of New Mexico "C" #1 in Unit E of Section 7-11-34.

Completed in Rough C on February 1, 1964. Top of Perforations 9764'.

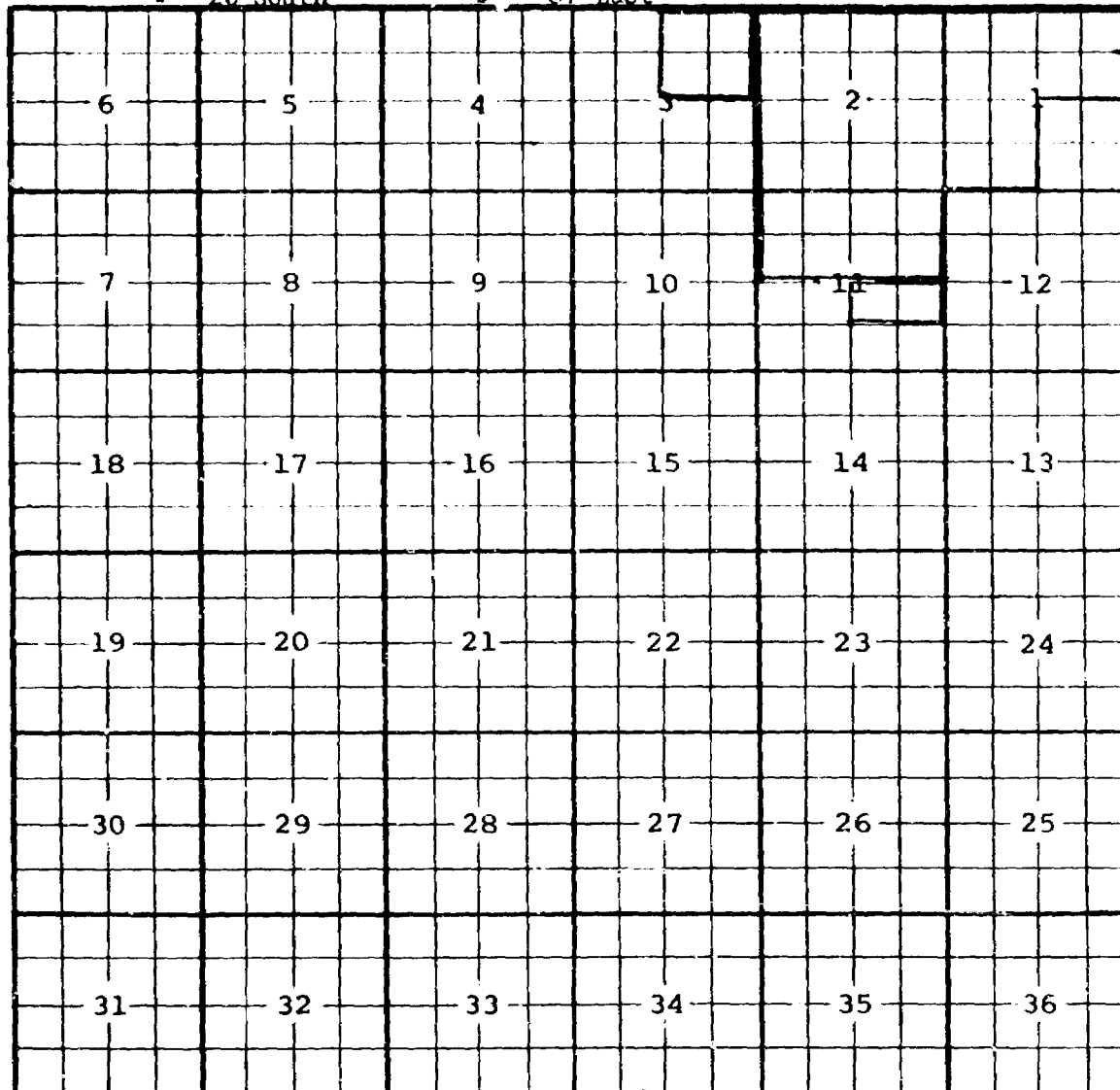
Pool boundary colored in red.

Proposed pool extension colored in green. SECTION 7: E/2 NW/4

CASE 3030: (p) EXTENSION OF AN EXISTING OIL POOL

County LEA Pool NORTH JUSTIS TUBB-DRINKARD

Township 25 South Range 37 East NMPM



PURPOSE: One completed oil well capable of producing.

UNION TEXAS PETROLEUM CORPORATION - Justis Federal #1 in Unit J of Section 11-25-37. Completed in Tubb-Drinkard on January 24, 1964. Top of Perforations 5959'.

ADDITION--TEXACO, INC. - C. C. Fristoe "A" NCT-2 #7 in Unit A of Section 3-25-37. Completed in Drinkard on March 5, 1964. Top of Perforations 6103'.

Pool boundary colored in red.

Proposed pool extensions colored in green. SECTION 11: N/2 SE/4

ADDITION-----SECTION 3: NE/4

CASE 3030: (q) EXTENSION OF AN EXISTING OIL POOL

County LEA Pool KEMNITZ-WOLFCAMP

Tounship		16 South		Range		34 East		NMPM	
6	5	4	3	2	1				
7	8	9	10	11	12				
18	17	16	15	14	13				
19	20	21	22	23	24				
30	29	28	27	26	25				
31	32	33	34	35	36				

PURPOSE: One completed oil well capable of producing.

SAM BOREN & MAJOR & GIEBEL OILS, INC. - Sinclair State #1 in Unit C of Section 27-16-34. Completed in Wolfcamp on January 31, 1964. Top of Perforations 10,746'.

Pool boundary colored in red.

Proposed pool extension colored in green. SECTION 27: NW/4

CASE 3030: (r) EXTENSION OF AN EXISTING OIL POOL

County LEA Pool LUSK-STRAWN

Township 19 South Range 32 East NMPM

6	5	4	3	2	1
7	8	9	10	11	12
18	17	16	15	14	13
19	20	21	22	23	24
30	29	28	27	26	25
31	32	33	34	35	36

PURPOSE: Three completed oil wells capable of producing.

TENNECO OIL COMPANY - USA Trigg #1 in Unit K of Section 8-19-32. Completed in Strawn on February 16, 1964. Top of Perforations 11,503'.

SOUTHERN NEW MEXICO OIL CORP. - Lusk Deep Unit #6 in Unit M of Section 19-19-32. Completed in Strawn on February 21, 1964. Top of Perforations 11,325'.

SOUTHERN NEW MEXICO OIL CORP. - Southern Calif. Federal #3 in Unit K of Section 29-19-32. Completed in Strawn on February 8, 1964. Top of Perforations 11,283'.

ADDITION----PAN AMERICAN PETROLEUM CORP. - Plains Unit #4-X in Unit M of Section 21-19-32. Completed in Strawn on March 5, 1964. Top of Perforations 11,435'.

ADDITION----PAN AMERICAN PETROLEUM CORP. - Plains Unit #5 in Unit J of Section 28-19-32. Completed in Strawn on March 6, 1964. Top of Perforations 11,556'.

ADDITION----TEXACO, INC. - State of New Mexico "CR" #1 in Unit D of Section 32-19-32. Completed in Strawn on March 10, 1964. Top of Perforations 11,304'.

Pool boundary color in red.

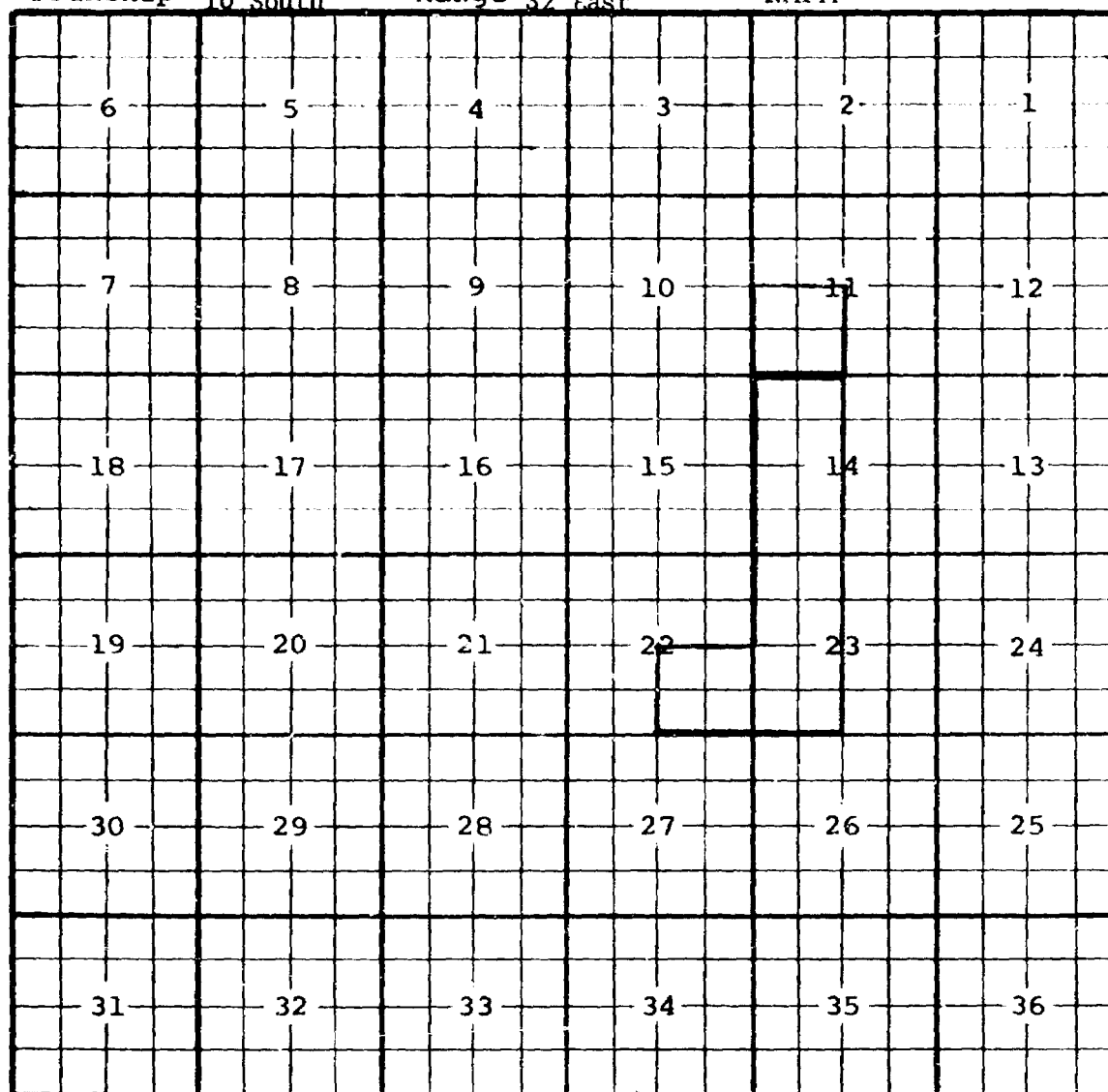
Proposed pool extent is colored in green. SECTION 8: SW/4, SECTION 17: NW/4,

ADDITIONS: SECTION 21: SW/4, SECTION 28: SE/4, and SECTION 32: NW/4

CASE 3030: (s) EXTENSION OF AN EXISTING OIL POOL

County LEA Pool MESCALERO-SAN ANDRES

Township 10 South Range 32 East NMPM



PURPOSE: Two completed oil wells capable of producing.

REDFERN DEVELOPMENT CORPORATION - Sunray State #1 in Unit M of Section 11-10-32. Completed in San Andres on January 14, 1964. Top of Perforations 4152'.

THE WIL-MC OIL CORPORATION - State of New Mexico #1 in Unit N of Section 11-10-32. Completed in San Andres on February 9, 1964. Top of Perforations 4118'.

Pool boundary colored in red.

Proposed pool extension colored in green. SECTION 11: SW/4

County ROOSEVELT Pool MILNESAND-SAN ANDRES

TEXACO, INC. - W. L. Rogers #3 in Unit H of Section 25-8-34. Completed in San Andres on February 20, 1964. Top of Perforations 4662'.

Proposed pool extension colored in green. SECTION 25: S/2 NE/4

[illegible]

CASE 3030: (t) EXTENSION OF AN EXISTING OIL POOL (Continued)

County ROOSEVELT Pool MILNESAND-SAN ANDRES

Township 8 South Range 35 East NMPM

6	5	4	3	2	1	
	8	9	10	11	12	
18	17	16	15	14	13	
19	20	21	22	23	24	
30	29	28	27	26	25	
31	32	33	34	35	36	

PURPOSE: As stated on preceding page, paragraph (t), Exhibit I
PAN AMERICAN PETROLEUM CORPORATION - USA Russell E. Horton #1 in Unit D
of Section 30-8-35. Completed in San Andres on January 19, 1964. Top
of Perforations 4626'.

PAN AMERICAN PETROLEUM CORPORATION - USA Russell E. Horton #2 in Unit C
of Section 30-8-35. Completed in San Andres on March 7, 1964. Top of
Perforations 4625'.

ADDITION--CITIES SERVICE OIL COMPANY - Pate A #4 in Unit J of Section 7-8-35.
Completed in San Andres on March 26, 1964. Top of Perforations 4592'.
Pool boundary colored in red.

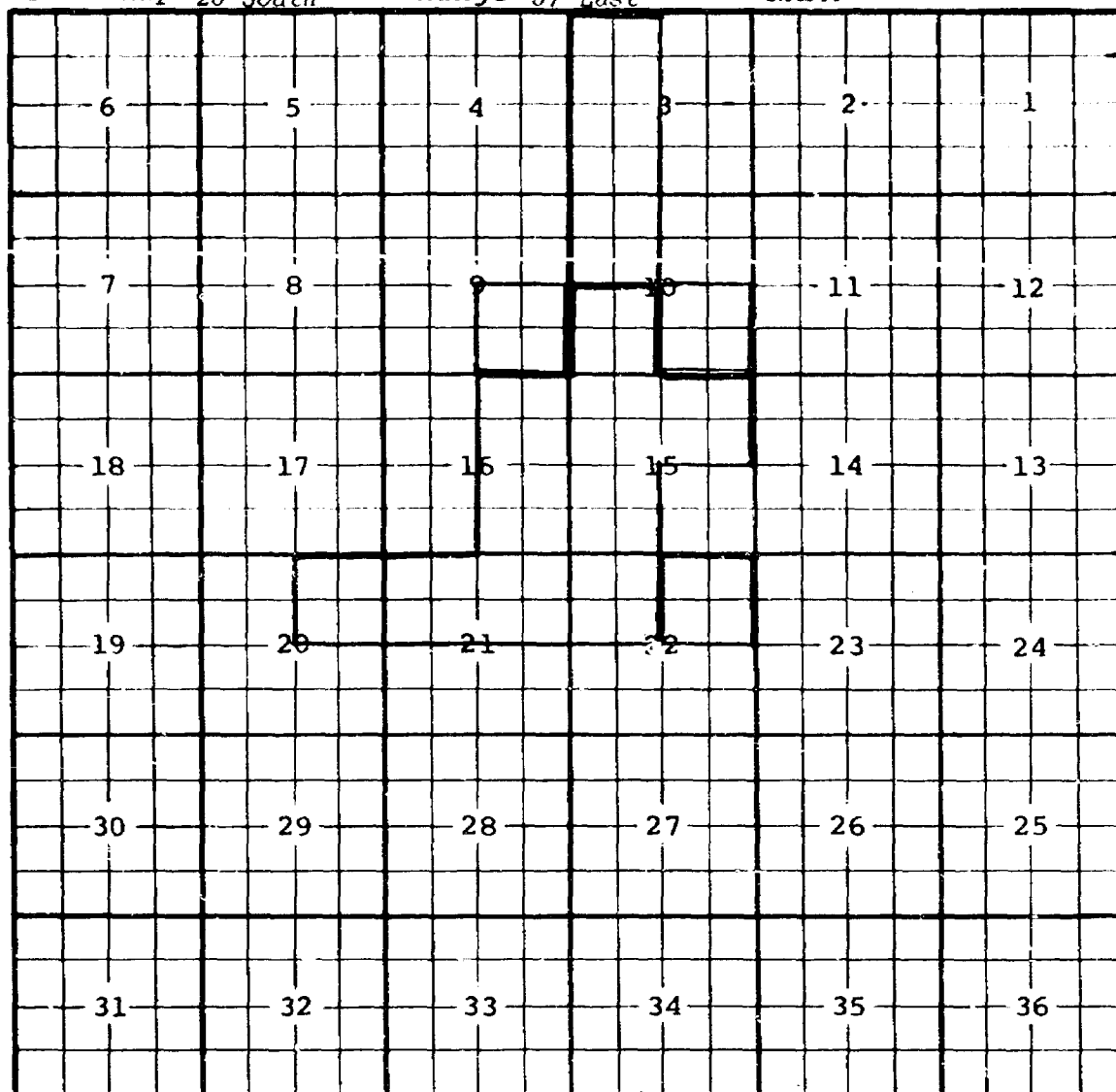
Proposed pool extensions colored in green. SECTION 30: NW/4

ADDITION-SECTION 7: SE/4

County LEA Pool MONUMENT-TUBB

Range 37 East

NMPM



ASHMUN & HILLIARD OIL COMPANY - J. W. Cooper #1 in Unit F of Section 3-20-37.

SKELLY OIL COMPANY - L. Van Etten #11 in Unit I of Section 9-20-37. Com-

-CONTINENTAL OIL COMPANY - Britt B #21 in Unit J of Section 10-20-37.

Completed in Tubb on February 13, 1964. Depth to Casing Shoe 6775'.

ADDITION---~~PAN AMERICAN PETROLEUM CORPORATION - O. J. Gillyly B #10 in Unit B of Section~~

22-20-37. Completed in Tubb on October 1, 1963. Top of Perforations 6464'.

Pool boundary colored in red.

Proposed pool extensions colored in green. SECTION 3: W/2

SECTION 9: SE/4

SECTION 10: NW/4

ADDITIONS---SECTION `: SE/4

SECTION 22: NE/4

CASE 3030: (v) EXTENSION OF AN EXISTING OIL POOL (Continued on next page)

County LEA Pool OIL CENTER-BLINEBRY

Township 20 South Range 37 East NMPM

6	5	4	3	2	1
7	8	9	10	11	12
18	17	16	15	14	13
19	20	21	22	23	24
30	29	28	27	26	25
31	32	33	34	35	36

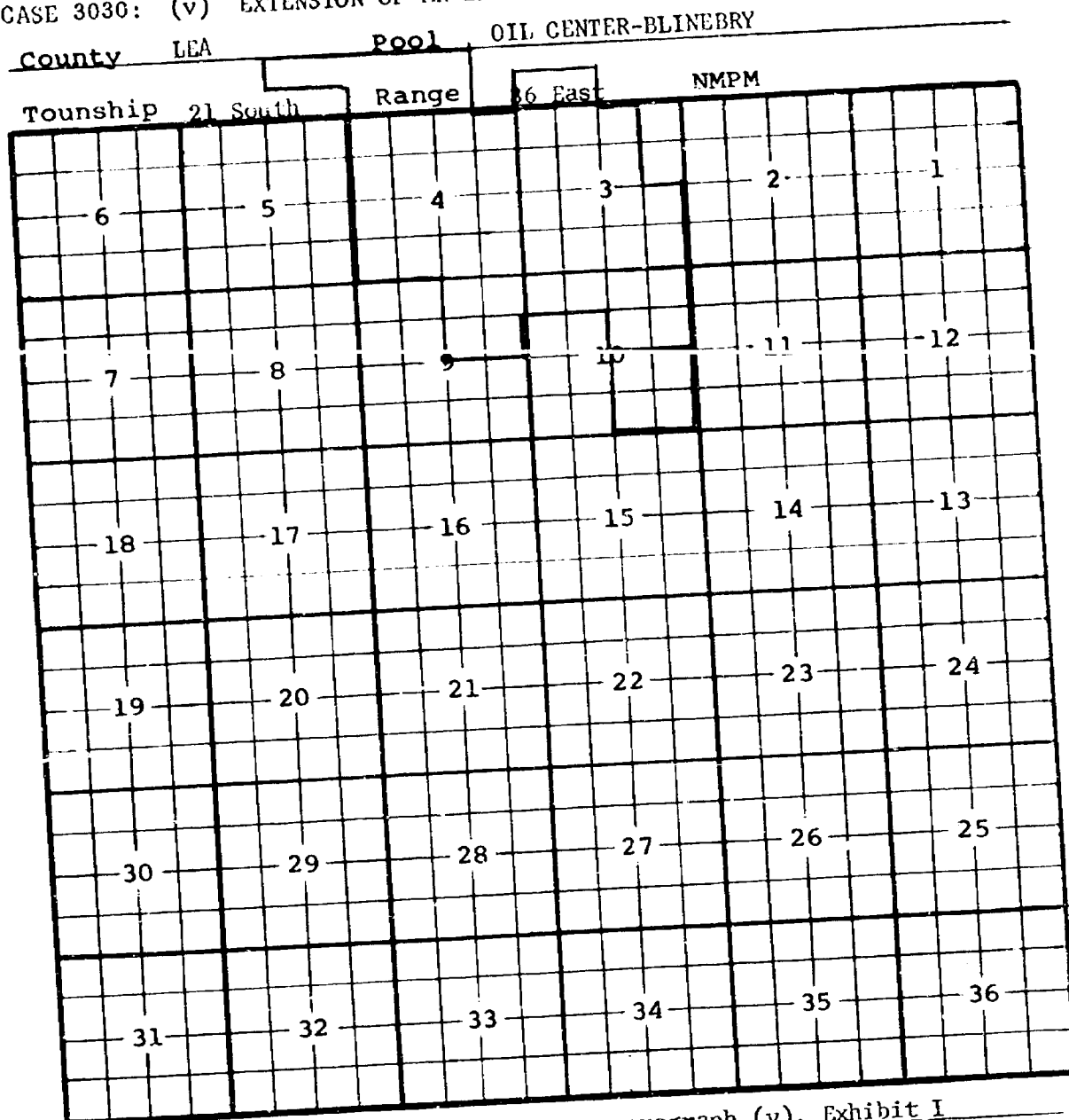
PURPOSE: Two completed oil wells capable of producing.

SHELL OIL COMPANY - State "J" #6 in Unit N of Section 32-20-37. Completed in Blinebry on February 8, 1964. Top of Perforations 5913'.

Pool boundary colored in red.

Proposed pool extension colored in green. SECTION 32: SW/4

CASE 3030: (v) EXTENSION OF AN EXISTING OIL POOL (Continued)



PURPOSE: As stated on preceding page, paragraph (v), Exhibit I
HUMBLE OIL & REFINING COMPANY - John D. Knox #11 in Unit I of Section
10-21-36. Completed in Blinebry on January 6, 1964. Top of Perforations
5812'.

Pool boundary colored in red.

Proposed pool extension colored in green. SECTION 10: SE/4

CASE 3030: (w) EXTENSION OF AN EXISTING OIL POOL

County LEA Pool PADDOCK

Township 21 South Range 37 East NMPM

6	5	4	3	2	1		
7	8	9	10	11	12		
18	17	16	15	14	13		
19	20	21	22	23	24		
30	29	28	27	26	25		
31	32	33	34	35	36		

PURPOSE: One completed oil well capable of producing.

SHELL OIL COMPANY - Turner #16 in Unit M of Section 22-21-37. Completed in Paddock on February 8, 1964. Top of Perforations 5113'.

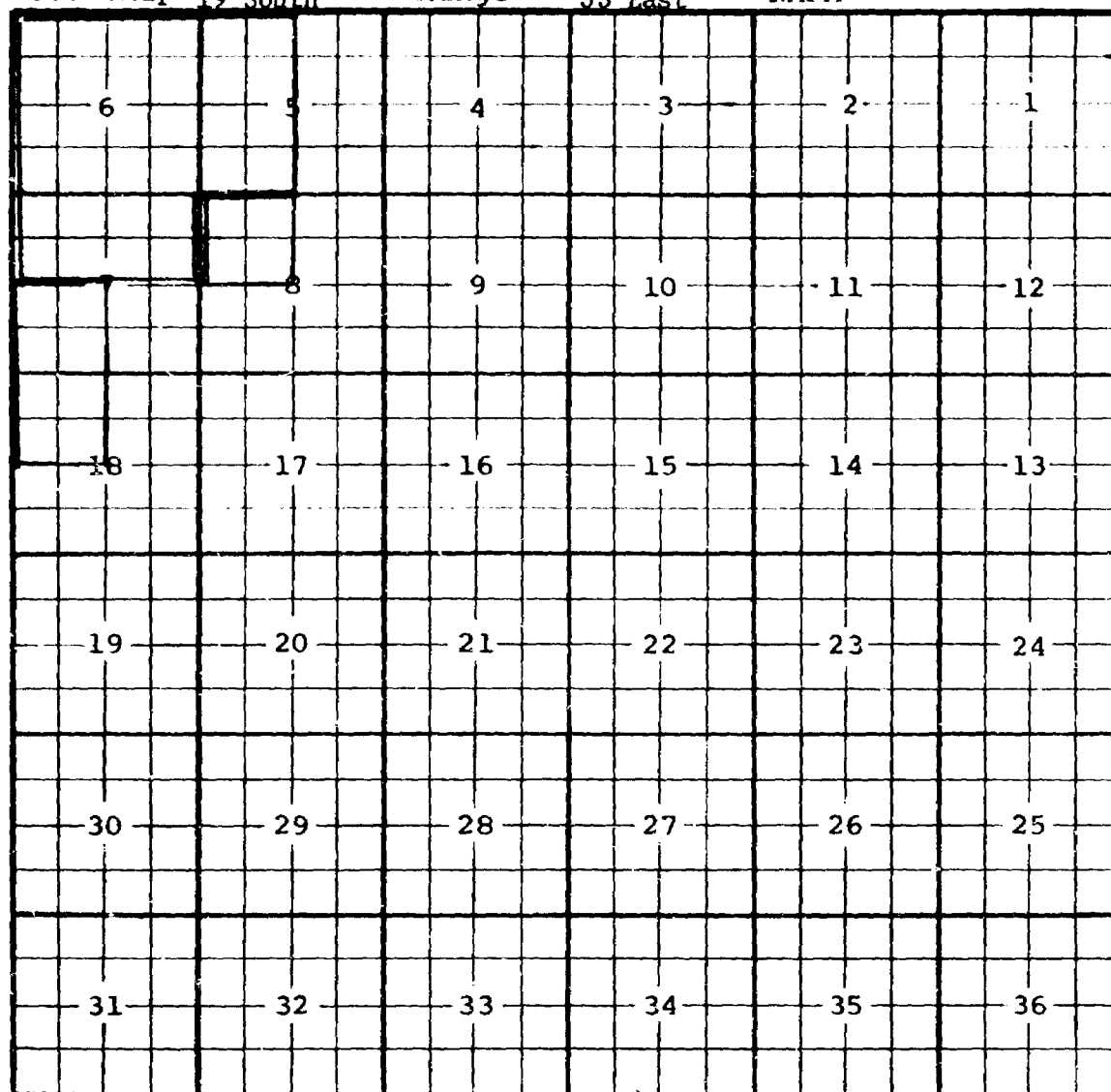
Pool boundary colored in red.

Proposed pool extension colored in green. SECTION 22: S/2 SW/4

CASE 3030: (x) EXTENSION OF AN EXISTING OIL POOL

County LEA Pool SCHARB-BONE SPRINGS

Township 19 South Range 35 East NMPM



PURPOSE: One completed oil well capable of producing.

BIG "6" DRILLING COMPANY - Ora Jackson "A" #2 in Unit C of Section 8-19-35.

Completed in Bone Springs on February 1, 1964. Top of Perforations 10,134'.

ADDITION--EDWIN FOSTER BLAIR - State B #1 in Unit D of Section 18-19-35.

Completed in Bone Springs on March 22, 1964. Top of Perforations 10,236'.

Pool boundary colored in red.

Proposed pool extensions colored in green. SECTION 8: NW/4

ADDITIONS----SECTION 7: SW/4

SECTION 18: NW/4

CASE 3030: (y) EXTENSION OF AN EXISTING OIL POOL

Shurart

COUNTY Eddy

POOL

30

NMPPM

TOWNSHIP

18

RANGE

30

COUNTY *Wady*

TOWNSHIP 18

RANGE 30

NMPM

1 2 3 4 5 6

7 8 9 10 11 12

13 14 15 16 17 18

19 20 21 22 23 24

25 26 27 28 29 30

31 32 33 34 35 36

all wells capable of producing.

PURPOSE: Two completed oil wells capable of producing.

PURPOSE: Two completions.
Yates Petroleum Corp. Creek AL well #1 in unit A of Section 25-18-30.
Completed in Queen January 24, 1964, through perforations 3383 to 3456.
Ref. Sec. 24-1

Completed in Queen March 13, 1964, through perforations 3417 to 3435. ..

Pool boundary colored in red.

Pool boundary colored in red.
Proposed extensions colored in green. Section 25: E/2 NE/4
Addition: Section 24: E/2 SE/4

Addition: Section 24" E/2 SE/4

CASE 3030: (z) EXTENSION OF AN EXISTING OIL POOL (Continued on next page)

County LEA Pool VACUUM-ABO REEF

Township 17 South Range 35 East NMPM

6	5	4	3	2	1	
7	8	9	10	11	12	
18	17	16	15	14	13	
19	20	21	22	23	24	
30	29	28	27	26	25	
31	32	33	34	35	36	

PURPOSE: Three completed oil wells capable of producing.

FEATHERSTONE DEVELOPMENT CORPORATION - T.P.C. & O. State #1 in Unit I of
Section 24-17-35. Completed in Abo Reef on February 21, 1964. Top of
Perforations 8630'.

Pool boundary colored in red.

Proposed pool extensions colored in green. SECTION 24: SE/4

SECTION 25: NE/4

<u>County</u>	<u>LEA</u>	<u>Pool</u>	<u>VACUUM-ABO REEF</u>
---------------	------------	-------------	------------------------

Township 18 South Range 34 East NMPM

A 6x6 grid with numbers 1 through 36. The numbers are arranged in a boustrophedon pattern, starting from the top right (1) and ending at the bottom left (36). A path of 11 cells is highlighted with thick black lines, starting at cell 2 and ending at cell 31. The path consists of the following cells: 2, 3, 4, 5, 6, 7, 8, 9, 10, 11, and 31.

ADDITION--TEXACO, INC. - State of New Mexico "AC" NCT-1 #8 in Unit O of .
Section 2-18-34. Completed in Abo Reef on March 1, 1964. Top of Perfora-
tions 8625'.

Proposed pool extensions colored in green. SECTION 3: S/2 SE/4

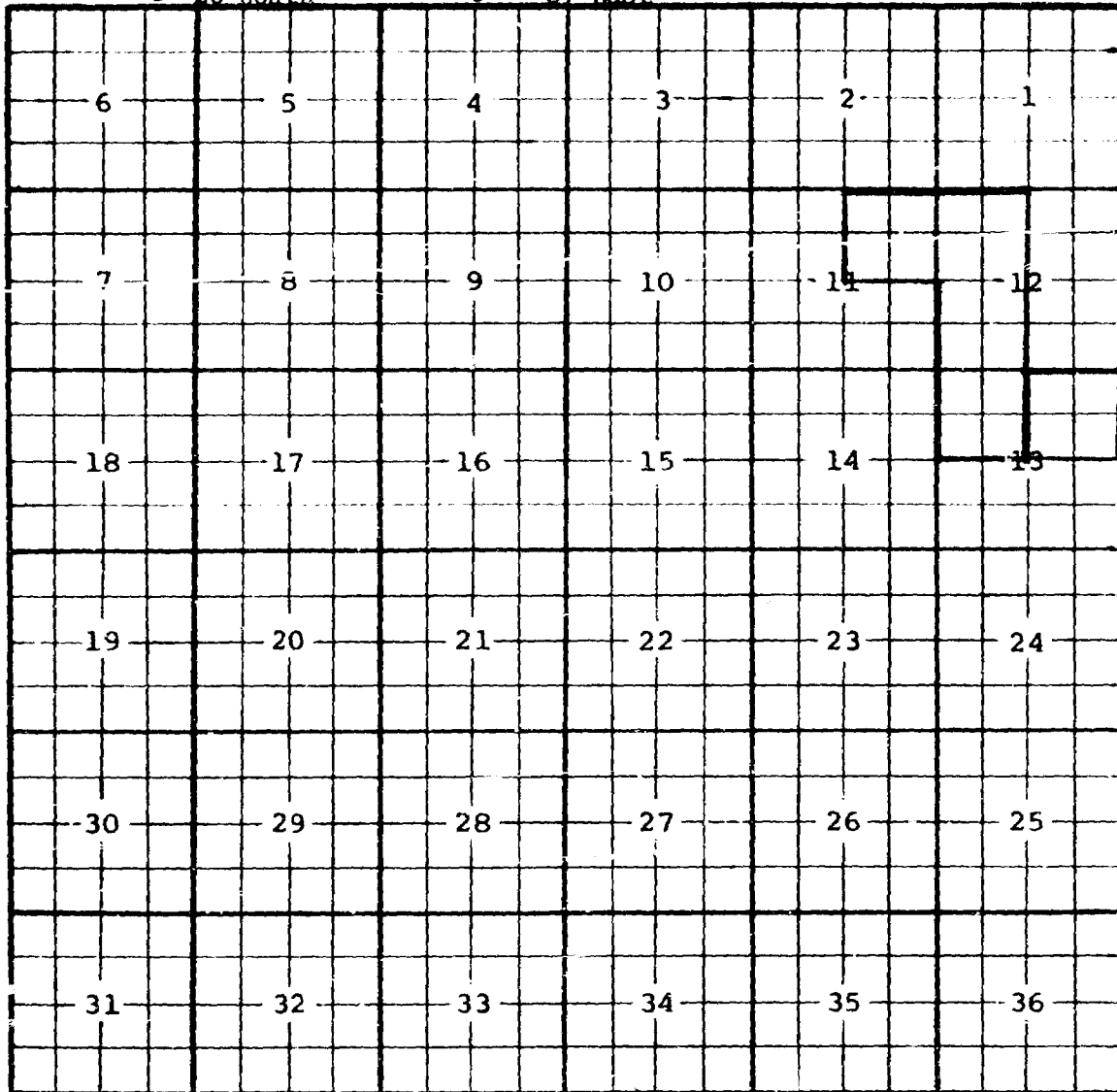
SECTION 10: NE/4

ADDITION-----SECTION 2: SE/4

CASE 3030: (aa) EXTENSION OF AN EXISTING OIL POOL

County LEA Pool EAST WEIR-BLINEBRY

Township 20 South Range 37 East NMPM



PURPOSE: One completed oil well capable of producing.

TEXACO, INC. - L. R. Kershaw #9 in Unit B of Section 13-20-37. Completed in Blinebry on January 20, 1964. Top of Perforations 5759'.

Pool boundary colored in red.

Proposed pool extension colored in green. SECTION 13: NE/4

CASE 3030: (bb) EXTENSION OF AN EXISTING OIL POOL (Continued on next page)

COUNTY

POOL

Artesia

TOWNSHIP

10

RANGE

29

NMPM

A 6x6 grid with numbers 1 through 36. The numbers are arranged in a boustrophedon pattern: Row 1 (left to right): 6, 5, 4, 3, 2, 1; Row 2 (right to left): 7, 8, 9, 10, 11, 12; Row 3 (left to right): 18, 17, 16, 15, 14, 13; Row 4 (right to left): 19, 20, 21, 22, 23, 24; Row 5 (left to right): 30, 29, 28, 27, 26, 25; Row 6 (right to left): 31, 32, 33, 34, 35, 36. A 2x2 square is highlighted in the top-left corner, covering the cells containing numbers 6, 5, 7, and 8.

PURPOSE: As stated on page one of this exhibit.

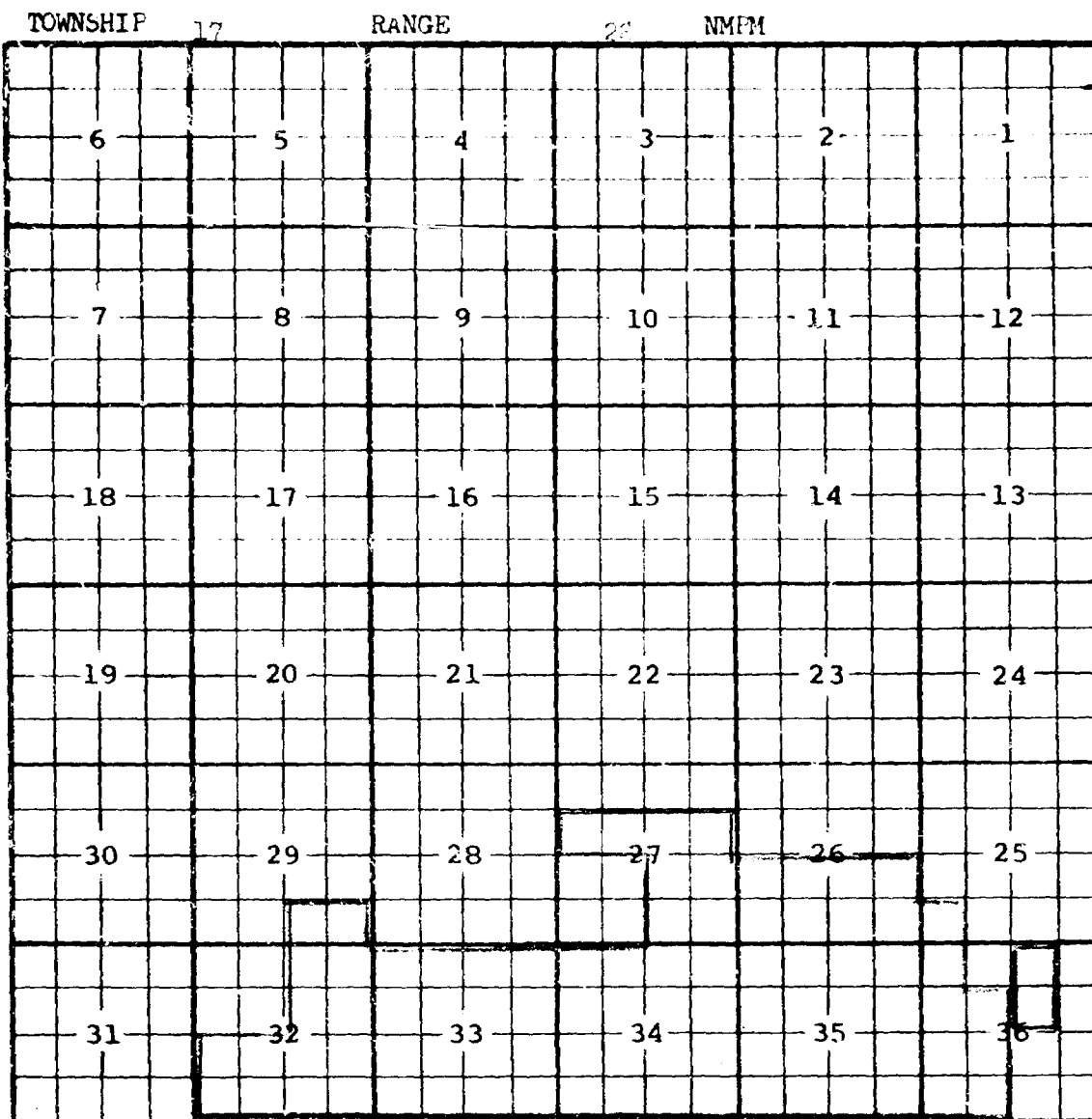
International Oil & Gas Co. Dunn "A" Well #4 in unit B of Section 7-18-29.
Completed in Grayburg-San Andres March 12, 1964 through perforations 2494 to
2834.

Pool boundary colored in red:

Proposed extension colored in green. Section 7: N/2

CASE 3030: (bb) EXTENSION OF AN EXISTING OIL POOL (Continued)

COUNTY Edgar POOL Arlopa



PURPOSE: Two completed oil wells capable of producing.

ADDITION: International-Yates--State 647 well #197 in unit 3 of section 36-17-28. Completed in Queen-Grayburg February 27, 1964 through perforations from 2379 to 2466.

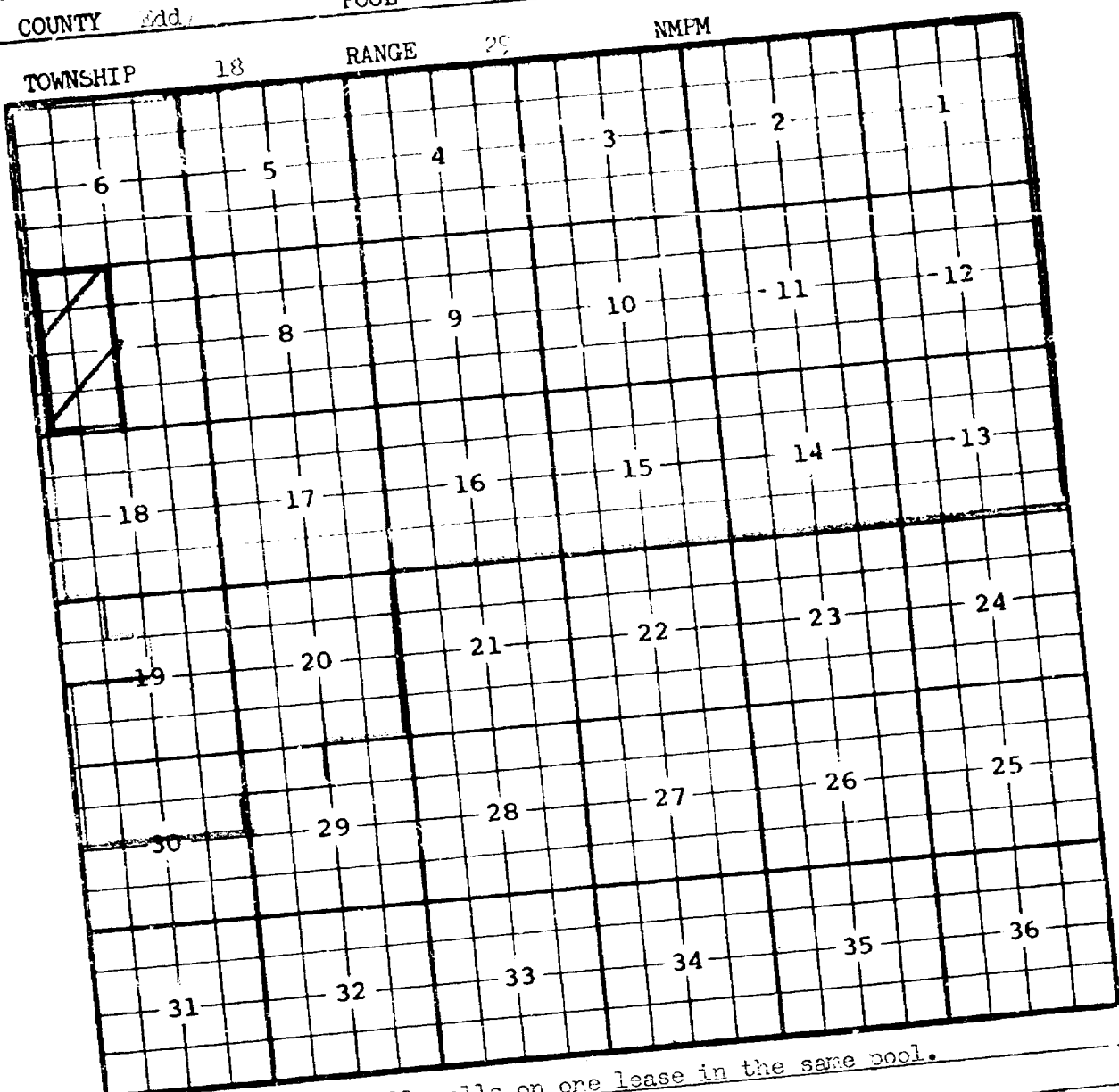
Pool boundary colored in red.

Proposed extension colored in green. Addition: Section 36: W/2 NE/4

CASE 3030: (cc) DELETION OF AN EXISTING OIL POOL

Loco Hills

COUNTY Ad POOL TOWNSHIP 18 RANGE 29 NMFM



PURPOSE: To place all wells on one lease in the same pool.

Pool Boundary colored in red.

Proposed deletion colored in blue. Section 7: N/2

BEFORE THE
NEW MEXICO OIL CONSERVATION COMMISSION
Santa Fe, New Mexico

REGULAR HEARING

IN THE MATTER OF:

Southeastern New Mexico nomenclature case
calling for an order for the creations,
extentions, abolishment, and contraction of
certain pools in Lea, Eddy, and Roosevelt
Counties, New Mexico:

Case No. 3030

BEFORE: Honorable Jack M. Campbell, Governor
A. L. "Pete" Porter, Secretary-Director

TRANSCRIPT OF HEARING

DEARNLEY-MEIER REPORTING SERVICE, Inc.

FARMINGTON, N. M.
PHONE 325-1162

SANTA FE, N. M.
PHONE 983-3971

ALBUQUERQUE, N. M.
PHONE 243-6691

BEFORE THE
OIL CONSERVATION COMMISSION
Santa Fe, New Mexico
April 15, 1964

REGULAR HEARING

IN THE MATTER OF:

Southeastern New Mexico nomenclature case
calling for an order for the creations,
extensions, abolishment, and contraction of
certain pools in Lea, Eddy, and Roosevelt
Counties, New Mexico:

CASE NO.

3030

BEFORE:

Honorable Jack M. Campbell, Governor
A. L. "Pete" Porter, Secretary-Director

TRANSCRIPT OF HEARING

MR. PORTER: We will take up next Case 3030.

MR. DURRETT: Case 3030, Southeastern New Mexico nomenclature case calling for an order for the creations, extensions, abolishment, and contraction of certain pools in Lea, Eddy, and Roosevelt Counties, New Mexico.

MR. PORTER: May the record show that Mr. Nutter has previously been sworn.

DIRECT EXAMINATION

BY MR. DURRETT:

Q Mr. Nutter, would you please once again state your full name and position for the record?

DEARNLEY-MEIER REPORTING SERVICE, Inc.

FARMINGTON, N. M.
PHONE 325-1182

SANTA FE, N. M.
PHONE 983-3871

ALBUQUERQUE, N. M.
PHONE 243-6691



DEARNLEY-MEIER REPORTING SERVICE, Inc.

FARMINGTON, N. M.
PHONE 325-1182

SANTA FE, N. M.
PHONE 983-3971

ALBUQUERQUE, N. M.
PHONE 243-6691

A Dan Nutter, Chief Engineer for the Oil Conservation Commission.

Q Are you prepared to make recommendations to the Commission concerning the creation, extension, abolishment, and construction of certain pools in Lea, Eddy and Roosevelt Counties, New Mexico?

A Yes, sir, I am.

Q And have you prepared your recommendations in the form of an Exhibit?

A Yes, sir. It is identified as Exhibit "A" in this case.

Q Exhibit "A". Would you please refer to Exhibit "A", Mr. Nutter, and to the docket that has been prepared and distributed here this morning, and give the Commission your recommendations?

A Yes, sir. I recommend that the Allison-San Andres pool be created comprising the NE/4 of Section 31, Township 8 South, Range 37 East, Roosevelt County. The pool was discovered by Nearburg & Ingram, Anderson Number 7 in Unit H of Section 31-8-37. The well was completed December 28, 1963. The top of perforations is 4,861 feet.

I recommend that the North Allison-san Andres Pool be created comprising the NW/4 of Section 19, Township 8 South, Range 37 East, Roosevelt County. The pool was discovered by the Marathon Oil Company, Milton Basham, "A" No. 1 located in Unit D of Section 19-8-37. It was completed February 2, 1964. The top of



DEARNLEY-MEIER REPORTING SERVICE, Inc.

FARMINGTON, N. M.
PHONE 325-1182

SANTA FE, N. M.
PHONE 983-3971

ALBUQUERQUE, N. M.
PHONE 243-6691

perforations is 4,920 feet.

I recommend that the Antelope Ridge-Morrow Pennsylvanian Gas Pool be created, comprising the NE/4 of Section 4, Township 24 South, Range 34 East, Lea County. The Pool was discovered by Shell Oil Company, Antelope Ridge Unit Number 4-1, located in Unit B of Section 4. It was completed May 20, 1963. The top of the perforation is 12,898 feet.

I recommend that the Flying "M"-San Andres Pool be created, comprising the NW/4 of Section 21, Township 9 South, Range 33 East, Lea County. This pool was discovered by Coastal States Gas Producing Company, Skelly State Number 1 in Unit F of Section 21. It was completed in San Andres on February 24, 1964. The top of the perforations is 4,502 feet.

I recommend the North Paddock Gas Pool be created, comprising Lots 3, 4, 5, and 6 of Section 2, Township 21 South, Range 37 East, Lea County. The Pool was discovered by Aztec Oil & Gas Company's State Number 9 in Unit F of Section 2. It was completed in Paddock on June 7, 1962. The depth of the Casing Shoe is 5,682 feet.

I recommend that the Tamano-San Andres Pool be created, comprising the SE/4 SE/4 of Section 35, Township 17 South, Range 31 East, Eddy County. This Pool was discovered by Hudson & Hudson's Lowe Federal Well Number 1 in Unit P of Section 35. It was completed in the San Andres formation August 1, 1963. The top



DEARNLEY-MEIER REPORTING SERVICE, Inc.

FARMINGTON, N. M.
PHONE 325-1182SANTA FE, N. M.
PHONE 983-3971ALBUQUERQUE, N. M.
PHONE 243-6691

of the perforations is at 4,307 feet.

I recommend that the North Justis-Blinebry Pool, comprising the acreage as shown on the Exhibit which is identical to the docket, be abolished; and that the Justis-Blinebry Pool be extended to include the acreage shown on the Exhibit, which is identical to the docket.

I recommend that the extensions and paragraphs "I" through "O" of this Case, as reflected by the Exhibit and the docket; those extensions be made as shown.

I recommend in Paragraph "P" that the North Justis Tubb-Drinkard Pool be extended to include the Northeast Quarter of Section 3, and the North half Southeast Quarter of Section 11 Township 25 South Range 37 East which is an addition shown on that to the Docket.

I recommend in Paragraph "Q" the Kemnitz-Wolfcamp Pool be extended on the Exhibit, which is identical to the Docket; and recommend in Paragraph "R" that the Lusk-Strawn Pool be extended to include the following acreage: Section 21, SW/4, Township 19 South, Range 32 East; Section 28, SE/4; Section 32, NW/4; Section 8, SW/4; Section 8. SW/4; Section 17 NW/4; and Sections 19 and 29, both SW/4.

I recommend the extensions as shown on the Docket, which is identical to Paragraph "S" of the Exhibit be made.

I recommend the Milnesand-San Andres Pool in Paragraph



DEARNLEY-MEIER REPORTING SERVICE, Inc.

FARMINGTON, N. M.
PHONE 325-1182SANTA FE, N. M.
PHONE 983-3971ALBUQUERQUE, N. M.
PHONE 243-6691

"T" be extended as shown on the Exhibit, which is as follows, and differs from the Docket: Township 8 South, and South half Northeast Quarter of Section 25; Township 8 South, the Southeast Quarter of Section 7; and the Northwest Quarter of Section 30.

I recommend the Monument-Tubb Pool be extended in Paragraph "U" as shown on the Exhibit, which is different from the Docket. The extensions, which are in Township 20 South, Range 37 East, are as follows: Section 3, W/2; Section 9, SE/4; Section 10, NW/4; Section 10, SE/4; Section 22, NE/4.

I recommend the Oil Center-Blinebry Pool in Paragraph "U" and the Paddock Pool in Paragraph "W" be extended as shown on the Exhibit, which is identical to the Docket.

I recommend that the Scharb-Bone Springs Pool in Paragraph "X" be extended as shown on the Exhibit, which differs from the Docket. The extension would be as follows: Township 19 South, Range 35 East, Section 8, NW/4; Section 7, SW/4; and Section 18, NW/4.

I recommend the Shugart Pool in Paragraph "Y" be extended as shown on the Exhibit, which differs from the Docket, and is as follows: Township 18 South, Range 30 East, Section 24, East half Section of NE/4; Section 25, East half of NE/4.

I recommend the Vacuum-Abo Reef Pool, which differs from the Docket, and is as follows: Township 17 South, Range 35 East; Section 24, SE/4; and Section 25, NE/4. Township 18 South,



DEARNLEY-MEIER REPORTING SERVICE, Inc.

FARMINGTON, N. M.
PHONE 325-1182

SANTA FE, N. M.
PHONE 983-3971

ALBUQUERQUE, N. M.
PHONE 243-6691

Range 34 East, Section 2, SE/4; Section 3, South half of SE/4; Section 10, NE/4.

I recommend that the East Weir-Blinebry Pool be extended in Paragraph "A" as shown on the Docket and the Exhibit, which are identical.

I recommend that the Artesia Pool be extended on the Exhibit which differs from the Docket, and is as follows: Township 18 south, Range 29, West half Section.

Township 18, Range 29, Eddy County, I recommend that the Loco Hills Pool, as shown in Paragraph "CC" of the Exhibit, which is identical to the Docket, be contracted as shown.

Q Mr. Nutter, has that Exhibit been marked as "A" or "One"?

A As Exhibit One.

Q Has that Exhibit been prepared by you, or under your supervision?

A Yes, sir, it was.

MR. DURRETT: If the Commission please, I move the introduction of Exhibit One at this time, and that concludes my examination of Mr. Nutter.

MR. PORTER: Without objection, the Exhibit will be admitted.

Does anyone have a question of Mr. Nutter?

(No response.)

MR. PORTER: The witness may be excused.



Does anyone have anything further to offer in Case 3030?

(No response.)

MR. PORTER: The Commission will take the Case under advisement.

The hearing is adjourned.

* * *

STATE OF NEW MEXICO)
COUNTY OF BERNALILLO) ss.

I, CHARLES FLOYD WALKER, Court Reporter, do hereby certify that the foregoing and attached transcript of proceedings before the New Mexico Oil Conservation Commission at Santa Fe, New Mexico, is a true and correct record to the best of my knowledge, skill and ability.

IN WITNESS WHEREOF, I have affixed my hand and notarial seal this 22nd day of April, 1964.

Charles Floyd Walker
Notary Public-Court Reporter.

My Commission Expires:

March 25, 1964.

DEARNLEY-MEIER REPORTING SERVICE, Inc.

FARMINGTON, N. M.
PHONE 325-1182

SANTA FE, N. M.
PHONE 983-3971

ALBUQUERQUE, N. M.
PHONE 243-6691



DEARNLEY-MEIER REPORTING SERVICE, Inc.

FARMINGTON, N. M.
PHONE 325.1192

SANTA FE, N. M.
PHONE 983.3971

ALBUQUERQUE, N. M.
PHONE 243.6691

I N D E X

<u>WITNESS</u>	<u>PAGE</u>
DAN NUTTER	
Direct Examination by Mr. Durrett	2

E X H I B I T S

<u>NUMBER</u>	<u>MARKED FOR IDENTIFICATION</u>	<u>OFFERED</u>	<u>ADMITTED</u>
Exhibit "1"	3	7	7



BEFORE THE OIL CONSERVATION COMMISSION
OF THE STATE OF NEW MEXICO

IN THE MATTER OF THE HEARING
CALLED BY THE OIL CONSERVATION
COMMISSION OF THE STATE OF
NEW MEXICO FOR THE PURPOSE
OF CONSIDERING:

CASE NO. 3030
ORDER NO. R-~~3030~~ 42

THE APPLICATION OF THE OIL
CONSERVATION COMMISSION UPON
ITS OWN MOTION FOR AN ORDER
CREATING, ABOLISHING, ~~DELETING~~, *(Continued)*,
AND EXTENDING CERTAIN POOLS
IN EDDY, LEA, AND ROOSEVELT
COUNTIES, NEW MEXICO.

ORDER OF THE COMMISSION

BY THE COMMISSION:

This cause came on for hearing at 9 o'clock a.m. on April 15, 1964, at Santa Fe, New Mexico, before the Oil Conservation Commission of New Mexico, hereinafter referred to as the "Commission."

NOW, on this _____ day of April, 1964, the Commission, a quorum being present, having considered the testimony presented and the exhibits received at said hearing, and being fully advised in the premises,

FINDS:

(1) That due public notice having been given as required by law, the Commission has jurisdiction of this cause and subject matter thereof.

✓ (2) That there is need for the creation of a new pool in Roosevelt County, New Mexico, for the production of oil from the San Andres formation, said pool to bear the designation of Allison-San Andres Pool. Said Allison-San Andres Pool was discovered by Nearburg & Ingram, Anderson No. 7, located in ~~the NW/4~~, Unit H of Section 31, Township 8 South, Range 37 East, NMPM. It was completed in San Andres on December 28, 1963. The top of perforations is 4861 feet.

✓ (3) That there is need for the creation of a new pool in Roosevelt County, New Mexico, for the production of oil from the San Andres formation, said pool to bear the designation of North Allison-San Andres Pool. Said North Allison-San Andres Pool was discovered by Marathon Oil Company, Milton Basham "A" No. 1, located in ~~the NW/4~~, Unit D of Section 19, Township 8 South, Range 37 East, NMPM. It was completed in San Andres on February 2, 1964. The top of perforations is 4920 feet.

✓ (4) That there is need for the creation of a new pool in Lea County, New Mexico, for the production of gas from the Pennsylvanian (Morrow) formation, said pool to bear the designation of Antelope Ridge-Morrow Pennsylvanian Gas Pool. Said Antelope Ridge-Morrow Pennsylvanian Gas Pool was discovered by Shell Oil Company, Antelope Ridge Unit No. 4-1, located in ~~the NW/4~~, Unit B of Section 4, Township 24 South, Range 34 East, NMPM. It was completed in Pennsylvanian (Morrow) on May 20, 1963. The top of perforations is 12,898 feet.

✓ (5) That there is need for the creation of a new pool in Lea County, New Mexico, for the production of oil from the San Andres formation, said pool to bear the designation of Flying "M"-San Andres Pool. Said Flying "M"-San Andres Pool was discovered by Coastal States Gas Prod. Company, Skelly State No. 1, located in ~~the NW/4~~, Unit F of Section 21, Township 9 South, Range 33 East, NMPM. It was completed in San Andres on February 24, 1964. The top of perforations is 4502 feet.

✓ (6) That there is need for the creation of a new pool in Lea County, New Mexico, for the production of gas from the Paddock formation, said pool to bear the designation of North Paddock Gas Pool. Said North Paddock Gas

(8) That there is need for the consolidation of the North-Justis-Blinebry Pool and the Justis-Blinebry Pool, Lea County, New Mexico, inasmuch as the pools produce from the same formation and whose horizontal limits are contiguous. Said consolidation to be accomplished by the abolishment of the North-Justis-Blinebry Pool.

(9) That there is need for the deletion of certain acreage from the Rose Hills Pool and the extension of the Artesia Pool to include said acreage in order that all wells in the same basic lease will be in one pool. Both pools are in Eddy County, New Mexico.

Pool was discovered by Aztec Oil & Gas Company, State No. 9, located in ~~the~~ Unit F of Section 2, Township 21 South, Range 37 East, NMPM. It was completed in Paddock on June 7, 1962. The depth to casing shoe is 5682 feet.

✓ (7) That there is need for the creation of a new pool in Eddy County, New Mexico, for the production of oil from the San Andres formation, said pool to bear the designation of Tamano-San Andres Pool. Said Tamano-San Andres Pool was discovered by William A. & Edward R. Hudson, Lowe Federal No. 1, located in the SE/4, Unit F of Section 35, Township 17 South, Range 31 East, NMPM. It was completed in San Andres on August 1, 1963. The top of perforations is 4307 feet.

(8) That there is need for the abolishment of the North Justis-Blinebry Pool in Lea County, New Mexico, in order to consolidate two pools producing from the same reservoir and whose pool boundaries are contiguous. Abolished acreage to be extended to the Justis-Blinebry Pool. *Attached*

(9) ✓ That there is need for the deletion of certain acreage ^{from} the Loco Hills Pool in Eddy County, New Mexico, in order to transfer this acreage to the Artesia Pool so that all wells on the same basic lease may be in the same pool.

(10) That there is need for certain extensions to ~~the Artesia Pool~~, the Atoka-San Andres Pool, the North Hackberry-Yates Pool, and the Shugart Pool, all in Eddy County, New Mexico, the Milnesand-San Andres Pool in Roosevelt County, New Mexico, the South Brunson-Ellenburger Pool, the Drinkard Pool, the Flying "M"-Abo Pool, the Gladiola-Wolfcamp Pool, the Inbe-Pennsylvanian Pool, the Justis-Blinebry Pool, the North Justis Tubb-Drinkard Pool, the Kemnitz-Wolfcamp Pool, the Lusk-Strawn Pool, the Mescalero-San Andres Pool, the Monument-Tubb Pool, the Oil Center-Blinebry Pool, the Paddock Pool, the Scharb-Bone Springs Pool, the Vacuum-Abo Reef Pool, and the East Weir-Blinebry Pool, all in Lea County, New Mexico.

IT IS THEREFORE ORDERED:

(a) That a new pool in Roosevelt County, New Mexico, classified as an oil pool for San Andres production, is hereby created and designated as the Allison-San Andres Pool, consisting of the following described area:

✓ TOWNSHIP 8 SOUTH, RANGE 37 EAST, NMPM
SECTION 31: NE/4

(b) That a new pool in Roosevelt County, New Mexico, classified as an oil pool for San Andres production, is hereby created and designated as the North Allison-San Andres Pool, consisting of the following described area:

✓ TOWNSHIP 8 SOUTH, RANGE 37 EAST, NMPM
SECTION 19: NW/4

(c) That a new pool in Lea County, New Mexico, classified as a gas pool for Pennsylvanian (Morrow) production, is hereby created and designated as the Antelope Ridge-Morrow Pennsylvanian Gas Pool, consisting of the following described area:

✓ TOWNSHIP 24 SOUTH, RANGE 34 EAST, NMPM
SECTION 4: NE/4

(d) That a new pool in Lea County, New Mexico, classified as an oil pool for San Andres production, is hereby created and designated as the Flying "M"-San Andres Pool, consisting of the following described area:

✓ TOWNSHIP 9 SOUTH, RANGE 33 EAST, NMPM
SECTION 21: NW/4

(e) That a new pool in Lea County, New Mexico, classified as a gas pool for Paddock production, is hereby created and designated as the North Paddock Gas Pool, consisting of the following described area:

✓ TOWNSHIP 21 SOUTH, RANGE 37 EAST, NMPM
SECTION 2: Lots 3, 4, 5, and 6

(f) That a new pool in Eddy County, New Mexico, classified as an oil pool for San Andres production, is hereby created and designated as the Tamano-San Andres Pool, consisting of the following described area:

✓ TOWNSHIP 17 SOUTH, RANGE 31 EAST, NMPM
SECTION 35: SE/4 SE/4

(g) That the North Justis-Blinebry Pool in Lea County, New Mexico, consisting of the following described area:

✓ TOWNSHIP 24 SOUTH, RANGE 37 EAST, NMPM
SECTION 34: E/2 SE/4
SECTION 35: S/2 and NE/4
SECTION 36: W/2

✓ TOWNSHIP 25 SOUTH, RANGE 37 EAST, NMPM
SECTION 1: W/2
SECTION 2: All
SECTION 11: N/2

is hereby abolished.

(h) That the Justis-Blinebry Pool in Lea County, New Mexico, as heretofore classified, defined, and described, is hereby extended to include therein:

✓ TOWNSHIP 24 SOUTH, RANGE 37 EAST, NMPM
SECTION 34: E/2 SE/4
SECTION 35: S/2 and NE/4
SECTION 36: W/2

✓ TOWNSHIP 25 SOUTH, RANGE 37 EAST, NMPM
SECTION 1: W/2
SECTION 2: All
SECTION 11: N/2, SW/4, and N/2 SE/4
SECTION 35: SE/4

(i) That the Atoka-San Andres Pool in Eddy County, New Mexico, as heretofore classified, defined, and described, is hereby extended to include therein:

✓ TOWNSHIP 18 SOUTH, RANGE 26 EAST, NMPM
SECTION 13: SE/4 SW/4

(j) That the South Brunson-Ellenburger Pool in Lea County, New Mexico, as heretofore classified, defined, and described, is hereby extended to include therein:

✓ TOWNSHIP 22 SOUTH, RANGE 38 EAST, NMPM
SECTION 31: SE/4

(k) That the Drinkard Pool in Lea County, New Mexico, as heretofore classified, defined, and described, is hereby extended to include therein:

✓ TOWNSHIP 22 SOUTH, RANGE 38 EAST, NMPM
SECTION 17: NW/4

(l) That the Flying "M"-Abo Pool in Lea County, New Mexico, as heretofore classified, defined, and described, is hereby extended to include therein:

✓ TOWNSHIP 9 SOUTH, RANGE 33 EAST, NMPM
SECTION 23: W/2

(m) That the Gladiola-Wolfcamp Pool in Lea County, New Mexico, as heretofore classified, defined, and described, is hereby extended to include therein:

✓ TOWNSHIP 12 SOUTH, RANGE 38 EAST, NMPM
SECTION 5: SE/4

(n) That the North Hackberry-Yates Pool in Eddy County, New Mexico, as heretofore classified, defined, and described, is hereby extended to include therein:

✓ TOWNSHIP 19 SOUTH, RANGE 31 EAST, NMPM
SECTION 29: SE/4 NE/4

(o) That the Inbe-Pennsylvanian Pool in Lea County, New Mexico, as heretofore classified, defined, and described, is hereby extended to include therein:

✓ TOWNSHIP 11 SOUTH, RANGE 33 EAST, NMPM
SECTION 12: SE/4

✓ TOWNSHIP 11 SOUTH, RANGE 34 EAST, NMPM
SECTION 7: E/2 NW/4

(p) That the North Justis Tubb-Drinkard Pool in Lea County, New Mexico, as heretofore classified, defined, and described, is hereby extended to include therein:

✓ TOWNSHIP 25 SOUTH, RANGE 37 EAST, NMPM
SECTION 3: NE/4
SECTION 11: N/2 SE/4

(q) That the Kemnitz-Wolfcamp Pool in Lea County, New Mexico, as heretofore classified, defined, and described, is hereby extended to include therein:

✓ TOWNSHIP 16 SOUTH, RANGE 34 EAST, NMPM
SECTION 27: NW/4

(r) That the Lusk-Strawn Pool in Lea County, New Mexico, as heretofore classified, defined, and described, is hereby extended to include therein:

✓ TOWNSHIP 19 SOUTH, RANGE 32 EAST, NMPM
SECTION 8: SW/4
SECTION 17: NW/4
SECTION 19: SW/4
SECTION 21: SW/4
SECTION 28: SE/4
SECTION 29: SW/4
SECTION 32: NW/4

(s) That the Mescalero-San Andres Pool in Lea County, New Mexico, as heretofore classified, defined, and described, is hereby extended to include therein:

✓ TOWNSHIP 10 SOUTH, RANGE 32 EAST, NMPM
SECTION 11: SW/4

(t) That the Milnesand-San Andres Pool in Roosevelt County, New Mexico, as heretofore classified, defined, and described, is hereby extended to include therein:

✓ TOWNSHIP 8 SOUTH, RANGE 34 EAST, NMPM
SECTION 25: S/2 NE/4

✓ TOWNSHIP 8 SOUTH, RANGE 35 EAST, NMPM
SECTION 7: SE/4
SECTION 30: NW/4

(u) That the Monument-Tubb Pool in Lea County, New Mexico, as heretofore classified, defined, and described, is hereby extended to include therein:

✓ TOWNSHIP 20 SOUTH, RANGE 37 EAST, NMPM
SECTION 3: W/2
SECTION 9: SE/4
SECTION 10: NW/4 and SE/4
SECTION 22: NE/4

(v) That the Oil Center-Blinebry Pool in Lea County, New Mexico, as heretofore classified, defined, and described, is hereby extended to include therein:

✓ TOWNSHIP 20 SOUTH, RANGE 37 EAST, NMPM
SECTION 32: SW/4

✓ TOWNSHIP 21 SOUTH, RANGE 36 EAST, NMPM
SECTION 10: SE/4

(w) That the Paddock Pool in Lea County, New Mexico, as heretofore classified, defined, and described, is hereby extended to include therein:

✓ TOWNSHIP 21 SOUTH, RANGE 37 EAST, NMPM
SECTION 22: S/2 SW/4

(x) That the Scharb-Bone Springs Pool in Lea County, New Mexico, as heretofore classified, defined, and described, is hereby extended to include therein:

✓ TOWNSHIP 19 SOUTH, RANGE 35 EAST, NMPM
SECTION 7: SW/4
SECTION 8: NW/4
SECTION 18: NW/4

(y) That the Shugart Pool in Eddy County, New Mexico, as heretofore classified, defined, and described, is hereby extended to include therein:

✓ TOWNSHIP 18 SOUTH, RANGE 30 EAST, NMPM
SECTION 24: E/2 SE/4
SECTION 25: E/2 NE/4

(z) That the Vacuum-Abo Reef Pool in Lea County, New Mexico, as heretofore classified, defined, and described, is hereby extended to include therein:

✓ TOWNSHIP 17 SOUTH, RANGE 35 EAST, NMPM
SECTION 24: SE/4
SECTION 25: NE/4

✓ TOWNSHIP 18 SOUTH, RANGE 34 EAST, NMPM
SECTION 2: SE/4
SECTION 3: S/2 SE/4
SECTION 10: NE/4

(aa) That the East Weir-Blinebry Pool in Lea County, New Mexico, as heretofore classified, defined, and described, is hereby extended to include therein:

✓ TOWNSHIP 20 SOUTH, RANGE 37 EAST, NMPM
SECTION 13: NE/4

(bb) That the Artesia Pool in Eddy County, New Mexico, as heretofore classified, defined, and described, is hereby extended to include therein:

✓ TOWNSHIP 17 SOUTH, RANGE 28 EAST, NMPM
SECTION 36: W/2 NE/4

✓ TOWNSHIP 18 SOUTH, RANGE 29 EAST, NMPM
SECTION 7: W/2

(cc) That the Loco Hills Pool in Eddy County, New Mexico, as heretofore classified, defined, and described, is hereby contracted by the deletion of the following described area:

✓ TOWNSHIP 18 SOUTH, RANGE 29 EAST, NMPM
SECTION 7: W/2

IT IS FURTHER ORDERED:

That the effective date of this order and all creations, abolishments,
~~deletions,~~ and extensions included herein shall be May 1, 1964.
contributions,

DONE at Santa Fe, New Mexico, on the day and year hereinabove designated.

STATE OF NEW MEXICO
OIL CONSERVATION COMMISSION

JACK M. CAMPBELL, Chairman

E. S. Walker, Member

A. L. Porter, Jr., Member & Secretary

S E A L