

CASE NO.

3208

Application,

TRANSCRIPTS,

SMALL Exhibits

ETC.

GOVERNOR
JACK M. CAMPBELL
CHAIRMAN

State of New Mexico
Oil Conservation Commission



LAND COMMISSIONER
GUYTON B. HAYS
MEMBER

STATE GEOLOGIST
A. L. PORTER, JR.
SECRETARY - DIRECTOR

P. O. BOX 2088
SANTA FE

April 8, 1965

Mr. John Russell
Attorney at Law
Post Office Box 640
Roswell, New Mexico

Re: Case No. 3208
Order No. R-2892
Applicant:
Saul A. Yager

Dear Sir:

Enclosed herewith are two copies of the above-referenced Commission order recently entered in the subject case.

Very truly yours,


A. L. PORTER, Jr.
Secretary-Director

ir/

Carbon copy of order also sent to:

Hobbs OCC x

Artesia OCC

Aztec OCC

OTHER Mr. Richard Morris, Mr. George H. Hunker and Mr. Donald Pray

BEFORE THE OIL CONSERVATION COMMISSION
OF THE STATE OF NEW MEXICO

IN THE MATTER OF THE HEARING
CALLED BY THE OIL CONSERVATION
COMMISSION OF NEW MEXICO FOR
THE PURPOSE OF CONSIDERING:

CASE No. 3208
Order No. R-2892

APPLICATION OF SAUL A. YAGER, ET AL.,
FOR THE CREATION OF A NEW GAS POOL,
AND FOR SPECIAL POOL RULES, LEA COUNTY,
NEW MEXICO.

ORDER OF THE COMMISSION

BY THE COMMISSION:

This cause came on for hearing at 9 o'clock a.m. on March 17, 1965, at Santa Fe, New Mexico, before the Oil Conservation Commission of New Mexico, hereinafter referred to as the "Commission."

NOW, on this 8th day of April, 1965, the Commission, a quorum being present, having considered the testimony presented and the exhibits received at said hearing, and being fully advised in the premises,

FINDS:

(1) That due public notice having been given as required by law, the Commission has jurisdiction of this cause and the subject matter thereof.

(2) That the applicants, Saul A. Yager, Barbara A. Witten, Jerald M. Schuman, Avrome Schuman, J. Harold Schuman and Earl Schuman, seek the creation of a new Devonian gas pool for The Pure Oil Company Red Hills Unit Well No. 1 located 330 feet from the South line and 2310 feet from the East line of Section 32, Township 25 South, Range 33 East, with the vertical limits of the pool comprising the Devonian formation and the horizontal limits comprising all of Sections 31, 32, and 33, Township 25 South, Range 33 East, and all of Sections 4, 5, and 6, Township 26 South, Range 33 East, NMPM, Lea County, New Mexico.

(3) That the applicants, Saul A. Yager, Barbara A. Witten, Jerald M. Schuman, Avrome Schuman, J. Harold Schuman and Earl Schuman, request that the subject pool be governed by Rule 104

-2-

CASE No. 3208
Order No. R-2892

of the General Rules and Regulations, including 320-acre spacing and well locations.

(4) That The Pure Oil Company concurs in the request for creation of a new gas pool and seeks the promulgation of temporary special rules and regulations governing said pool, including a provision for 640-acre spacing and a provision requiring wells subsequently completed in said pool to be located no nearer than 1650 feet to the outer boundary of a section.


(5) That there is presently no necessity for the promulgation of special rules and regulations or the creation of the proposed pool as no well is presently completed in the Devonian formation within the horizontal limits of the proposed pool.

(6) That this case should be dismissed.

IT IS THEREFORE ORDERED:

(1) That Case No. 3208 is hereby dismissed.

DONE at Santa Fe, New Mexico, on the day and year hereinabove designated.



STATE OF NEW MEXICO
OIL CONSERVATION COMMISSION

Jack M. Campbell
JACK M. CAMPBELL, Chairman

Guxton B. Hays
GUXTON B. HAYS, Member

A. L. Porter, Jr.
A. L. PORTER, Jr., Member & Secretary

esr/

DOCKET: REGULAR HEARING - WEDNESDAY - MARCH 17, 1965

OIL CONSERVATION COMMISSION - 9 A.M., MORGAN HALL, STATE LAND OFFICE BUILDING,
SANTA FE, NEW MEXICO

- ALLOWABLE: (1) Consideration of the oil allowable for April, 1965.
- (2) Consideration of the allowable production of gas for April, 1965, from ten prorated pools in Lea and Eddy Counties, New Mexico, also consideration of the allowable production of gas from nine prorated pools in San Juan, Rio Arriba, and Sandoval Counties, New Mexico, for April, 1965.

CASE 3158: (Continued from the February 17, 1965, Regular Hearing)
Application of The Pure Oil Company for the creation of a new gas pool and for special pool rules, Lea County, New Mexico. Applicant, in the above-styled cause, seeks the creation of a new Wolfcamp gas pool for its Red Hills Unit Well No. 1 located 330 feet from the South line and 2310 feet from the East line of Section 32, Township 25 South, Range 33 East, Lea County, New Mexico, and the promulgation of special pool rules including a provision for 640-acre spacing.

CASE 3159: (Continued from the February 17, 1965, Regular Hearing)
Application of The Pure Oil Company for the creation of a new gas pool and for special pool rules, Lea County, New Mexico. Applicant, in the above-styled cause, seeks the creation of a new Pennsylvanian gas pool for its Red Hills Unit Well No. 1 located 330 feet from the South line and 2310 feet from the East line of Section 32, Township 25 South, Range 33 East, Lea County, New Mexico, and the promulgation of special pool rules including a provision for 640-acre spacing.

CASE 3207: (Continued from the February 17, 1965, Regular Hearing)
Application of Saul A. Yager, et al., for amendment of Order No. R-2827 and for special pool rules, Lea County, New Mexico. Applicants, Saul A. Yager, Barbara A. Witten, Jerald M. Schuman, Avrome Schuman, J. Harold Schuman and Earl Schuman, seek amendment of Order No. R-2827 to create new gas pools for the Atoka, Strawn, and Morrow zones of the Pennsylvanian formation in The Pure Oil Company Red Hills Unit Well No. 1 located 330 feet from the South line and 2310 feet from the East line of Section 32, Township 25 South, Range 33 East, Lea County, New Mexico, with horizontal limits of each pool comprising the horizontal limits established for the Red Hills-Pennsylvanian Gas Pool by Order No. R-2827.

Saul A. Yager, et al., request that each pool be governed by Rule 104 of the general rules and regulations, including 320-acre spacing and well locations.

The Pure Oil Company requests the promulgation of special pool rules, including provisions for 640-acre spacing and well locations for each pool, in the event that new pools are created.

CASE 3208: (Continued from the February 17, 1965, Regular Hearing)
Application of Saul A. Yager, et al., for the creation of a new gas pool, and for special pool rules, Lea County, New Mexico. Applicants, Saul A. Yager, Barbara A. Witten, Jerald M. Schuman, Avrome Schuman, J. Harold Schuman and Earl Schuman, seek the creation of a new Devonian gas pool for The Pure Oil Company Red Hills Unit Well No. 1 located 330 feet from the South line and 2310 feet from the East line of Section 32, Township 25 South, Range 33 East, with the vertical limits of the pool comprising

March 17, 1965 Regular Hearing

Case 3208 continued:

the Devonian formation and the horizontal limits comprising all of Sections 31, 32 and 33, Township 25 South, Range 33 East, and all of Sections 4, 5 and 6, Township 26 South, Range 33 East, Lea County, New Mexico.

Saul A. Yager, et al., request that the subject pool be governed by Rule 104 of the general rules and regulations, including 320-acre spacing and well locations.

The Pure Oil Company concurs in the request for creation of a new gas pool and requests the promulgation of special pool rules, including a provision for 640-acre spacing and well locations.

CASE 3220: Southeastern New Mexico nomenclature case calling for an order for the creation, extension and contraction of certain pools in Lea, Chaves and Roosevelt Counties, New Mexico:

a) CREATE A new gas pool for Morrow production, designated as the Berry-Morrow Gas Pool, and described as:

TOWNSHIP 21 SOUTH, RANGE 34 EAST, NMPM
SECTION 7: S/2

b) CREATE A new gas pool for Morrow production, designated as the Osudo-Morrow Gas Pool, and described as:

TOWNSHIP 20 SOUTH, RANGE 36 EAST, NMPM
SECTION 31: E/2

c) CREATE A new gas pool for Pennsylvanian production, designated as the South Wilson-Pennsylvanian Gas Pool, and described as:

TOWNSHIP 21 SOUTH, RANGE 34 EAST, NMPM
SECTION 23: W/2

d) EXTEND the North Bagley-Upper Pennsylvanian Pool to include:

TOWNSHIP 11 SOUTH, RANGE 33 EAST, NMPM
SECTION 22: NW/4 and S/2 SE/4
SECTION 27: NE/4

e) EXTEND the Blinebry Oil Pool to include:

TOWNSHIP 22 SOUTH, RANGE 38 EAST, NMPM
SECTION 20: NW/4

f) EXTEND the Bluit-San Andres Gas Pool to include:

TOWNSHIP 8 SOUTH, RANGE 37 EAST, NMPM
SECTION 9: N/2
SECTION 10: N/2
SECTION 11: NW/4

March 17, 1965 Regular Hearing

- g) EXTEND the East Caprock-Devonian Pool to include:

TOWNSHIP 12 SOUTH, RANGE 32 EAST, NMPM
SECTION 23: NW/4

- h) EXTEND the Caprock-Queen Pool to include:

TOWNSHIP 15 SOUTH, RANGE 31 EAST, NMPM
SECTION 3: SE/4 and E/2 SW/4

- i) EXTEND the Drinkard Pool to include:

TOWNSHIP 21 SOUTH, RANGE 37 EAST, NMPM
SECTION 19: N/2 NW/4

- j) EXTEND the Goodwin-Drinkard Pool to include:

TOWNSHIP 18 SOUTH, RANGE 37 EAST, NMPM
SECTION 30: SW/4

- k) EXTEND the Inbe-Pennsylvanian Pool to include:

TOWNSHIP 11 SOUTH, RANGE 33 EAST, NMPM
SECTION 1: SE/4

- l) EXTEND the West Kemnitz-Lower Wolfcamp Pool to include:

TOWNSHIP 16 SOUTH, RANGE 33 EAST, NMPM
SECTION 31: W/2 NW/4

- m) EXTEND the Mescalero-San Andres Pool to include:

TOWNSHIP 10 SOUTH, RANGE 32 EAST, NMPM
SECTION 26: NW/4

- n) EXTEND the Monument-Tubb Pool to include:

TOWNSHIP 20 SOUTH, RANGE 37 EAST, NMPM
SECTION 14: W/2 NW/4

- o) EXTEND the Sawyer-San Andres Gas Pool to include:

TOWNSHIP 9 SOUTH, RANGE 37 EAST, NMPM
SECTION 13: E/2

TOWNSHIP 9 SOUTH, RANGE 38 EAST, NMPM
SECTION 20: All

- p) EXTEND the Tubb Gas Pool to include:

TOWNSHIP 22 SOUTH, RANGE 38 EAST, NMPM
SECTION 20: NW/4

- q) EXTEND the Vacuum-Yates Gas Pool to include:

TOWNSHIP 17 SOUTH, RANGE 34 EAST, NMPM
SECTION 35: SW/4

- r) CONTRACT the vertical limits of the South Tulk-Wolfcamp Pool to include only the Upper Wolfcamp formation from 9,610 feet to 10,240 feet on the log of the Great Western Town Well No. 1, located 660 feet from the North line and 1980 feet from the West line of Section 18, Township 15 South, Range 35 East, Lea County, New Mexico. Further, to redesignate said pool as the South Tulk-Upper Wolfcamp Pool.

BEFORE THE NEW MEXICO OIL CONSERVATION COMMISSION

IN THE MATTER OF THE APPLICATION OF
SAUL A. YAGER, ET AL, FOR THE CRE-
ATION OF THE RED HILLS-DEVONIAN GAS
POOL, LEA COUNTY, NEW MEXICO, AND
FOR THE ESTABLISHMENT OF SPECIAL
RULES AND REGULATIONS THEREIN.

Case No. 3205

R E S P O N S E

Comes now The Pure Oil Company by its attorneys and states:

1. The Pure Oil Company concurs with applicants in this case that a new gas pool for Devonian production be established with horizontal limits as follows:

Township 25 South, Range 33 East
Lea County, New Mexico

Section 31:	All
Section 32:	All
Section 33:	All

Township 26 South, Range 33 East
Lea County, New Mexico

Section 4:	All
Section 5:	All
Section 6:	All

2. Said pool should be designated the Red Hills-Devonian Gas Pool with vertical limits to be the Devonian formation.

3. One well in the Red Hills-Devonian Gas Pool can efficiently and economically drain and develop an area of 640 acres.

4. Temporary special rules and regulations should be established for the Red Hills-Devonian Gas Pool providing for 640-acre spacing units and well location requirements in conformity with the special rules and regulations established for the Red Hills-Wolf Camp and Red Hills-Pennsylvanian Gas Pools.

DOCKET MAILED

DOCKET MAILED

Date 3-3-65

Date 3-3-65

WHEREFORE, The Pure Oil Company requests that this case be set for hearing before the Commission at its regular hearing on February 17, 1965; that consideration of special rules and regulations for the Red Hills-Devonian Gas Pool, including provisions for 640-acre spacing and well location requirements, be included within the notice to be given in this case; and that the Commission enter its order creating the Red Hills-Devonian Gas Pool with vertical and horizontal limits as requested in this response and establishing temporary special rules and regulations as requested herein.

SETH, MONTGOMERY, FEDERICI & ANDREWS

By Richard S. Morris
Attorneys for The Pure Oil Company

350 East Palace Avenue
Santa Fe, New Mexico

CERTIFICATE OF MAILING

The undersigned hereby certifies that he has on this 28th day of January, 1965, caused a true and correct copy of the foregoing Response to be mailed to Mr. George H. Hunker, P. O. Box 2086, Roswell, New Mexico, Mr. John F. Russell, Security National Bank Building, Roswell, New Mexico, and Mr. Donald E. Pray, Petroleum Club Building, Tulsa, Oklahoma, attorneys for Saul A. Yager, et al.

Richard S. Morris

DOCKET: REGULAR HEARING - WEDNESDAY - MARCH 17, 1965

OIL CONSERVATION COMMISSION - 9 A.M., MORGAN HALL, STATE LAND OFFICE BUILDING,
SANTA FE, NEW MEXICO

- ALLOWABLE: (1) Consideration of the oil allowable for April, 1965.
- (2) Consideration of the allowable production of gas for April, 1965, from ten prorated pools in Lea and Eddy Counties, New Mexico, also consideration of the allowable production of gas from nine prorated pools in San Juan, Rio Arriba, and Sandoval Counties, New Mexico, for April, 1965.

CASE 3158: (Continued from the February 17, 1965, Regular Hearing)
Application of The Pure Oil Company for the creation of a new gas pool and for special pool rules, Lea County, New Mexico. Applicant, in the above-styled cause, seeks the creation of a new Wolfcamp gas pool for its Red Hills Unit Well No. 1 located 330 feet from the South line and 2310 feet from the East line of Section 32, Township 25 South, Range 33 East, Lea County, New Mexico, and the promulgation of special pool rules including a provision for 640-acre spacing.

CASE 3159: (Continued from the February 17, 1965, Regular Hearing)
Application of The Pure Oil Company for the creation of a new gas pool and for special pool rules, Lea County, New Mexico. Applicant, in the above-styled cause, seeks the creation of a new Pennsylvanian gas pool for its Red Hills Unit Well No. 1 located 330 feet from the South line and 2310 feet from the East line of Section 32, Township 25 South, Range 33 East, Lea County, New Mexico, and the promulgation of special pool rules including a provision for 640-acre spacing.

CASE 3207: (Continued from the February 17, 1965, Regular Hearing)
Application of Saul A. Yager, et al., for amendment of Order No. R-2827 and for special pool rules, Lea County, New Mexico. Applicants, Saul A. Yager, Barbara A. Witten, Jerald M. Schuman, Avrome Schuman, J. Harold Schuman and Earl Schuman, seek amendment of Order No. R-2827 to create new gas pools for the Atoka, Strawn, and Morrow zones of the Pennsylvanian formation in The Pure Oil Company Red Hills Unit Well No. 1 located 330 feet from the South line and 2310 feet from the East line of Section 32, Township 25 South, Range 33 East, Lea County, New Mexico, with horizontal limits of each pool comprising the horizontal limits established for the Red Hills-Pennsylvanian Gas Pool by Order No. R-2827.

Saul A. Yager, et al., request that each pool be governed by Rule 104 of the general rules and regulations, including 320-acre spacing and well locations.

The Pure Oil Company requests the promulgation of special pool rules, including provisions for 640-acre spacing and well locations for each pool, in the event that new pools are created.

CASE 3208: (Continued from the February 17, 1965, Regular Hearing)
Application of Saul A. Yager, et al., for the creation of a new gas pool, and for special pool rules, Lea County, New Mexico. Applicants, Saul A. Yager, Barbara A. Witten, Jerald M. Schuman, Avrome Schuman, J. Harold Schuman and Earl Schuman, seek the creation of a new Devonian gas pool for The Pure Oil Company Red Hills Unit Well No. 1 located 330 feet from the South line and 2310 feet from the East line of Section 32, Township 25 South, Range 33 East, with the vertical limits of the pool comprising

March 17, 1965 Regular Hearing

Case 3208 continued:

the Devonian formation and the horizontal limits comprising all of Sections 31, 32 and 33, Township 25 South, Range 33 East, and all of Sections 4, 5 and 6, Township 26 South, Range 33 East, Lea County, New Mexico.

Saul A. Yager, et al., request that the subject pool be governed by Rule 104 of the general rules and regulations, including 320-acre spacing and well locations.

The Pure Oil Company concurs in the request for creation of a new gas pool and requests the promulgation of special pool rules, including a provision for 640-acre spacing and well locations.

CASE 3220: Southeastern New Mexico nomenclature case calling for an order for the creation, extension and contraction of certain pools in Lea, Chaves and Roosevelt Counties, New Mexico:

a) CREATE A new gas pool for Morrow production, designated as the Berry-Morrow Gas Pool, and described as:

TOWNSHIP 21 SOUTH, RANGE 34 EAST, NMPM
SECTION 7: S/2

b) CREATE A new gas pool for Morrow production, designated as the Osudo-Morrow Gas Pool, and described as:

TOWNSHIP 20 SOUTH, RANGE 36 EAST, NMPM
SECTION 31: E/2

c) CREATE A new gas pool for Pennsylvanian production, designated as the South Wilson-Pennsylvanian Gas Pool, and described as:

TOWNSHIP 21 SOUTH, RANGE 34 EAST, NMPM
SECTION 23: W/2

d) EXTEND the North Bagley-Upper Pennsylvanian Pool to include:

TOWNSHIP 11 SOUTH, RANGE 33 EAST, NMPM
SECTION 22: NW/4 and S/2 SE/4
SECTION 27: NE/4

e) EXTEND the Blinebry Oil Pool to include:

TOWNSHIP 22 SOUTH, RANGE 38 EAST, NMPM
SECTION 20: NW/4

f) EXTEND the Bluit-San Andres Gas Pool to include:

TOWNSHIP 8 SOUTH, RANGE 37 EAST, NMPM
SECTION 9: N/2
SECTION 10: N/2
SECTION 11: NW/4

March 17, 1965 Regular Hearing

- g) EXTEND the East Caprock-Devonian Pool to include:

TOWNSHIP 12 SOUTH, RANGE 32 EAST, NMPM
SECTION 23: NW/4

- h) EXTEND the Caprock-Queen Pool to include:

TOWNSHIP 15 SOUTH, RANGE 31 EAST, NMPM
SECTION 3: SE/4 and E/2 SW/4

- i) EXTEND the Drinkard Pool to include:

TOWNSHIP 21 SOUTH, RANGE 37 EAST, NMPM
SECTION 19: N/2 NW/4

- j) EXTEND the Goodwin-Drinkard Pool to include:

TOWNSHIP 18 SOUTH, RANGE 37 EAST, NMPM
SECTION 30: SW/4

- k) EXTEND the Inbe-Pennsylvanian Pool to include:

TOWNSHIP 11 SOUTH, RANGE 33 EAST, NMPM
SECTION 1: SE/4

- l) EXTEND the West Kemnitz-Lower Wolfcamp Pool to include:

TOWNSHIP 16 SOUTH, RANGE 33 EAST, NMPM
SECTION 31: W/2 NW/4

- m) EXTEND the Mescalero-San Andres Pool to include:

TOWNSHIP 10 SOUTH, RANGE 32 EAST, NMPM
SECTION 26: NW/4

- n) EXTEND the Monument-Tubb Pool to include:

TOWNSHIP 20 SOUTH, RANGE 37 EAST, NMPM
SECTION 14: W/2 NW/4

- o) EXTEND the Sawyer-San Andres Gas Pool to include:

TOWNSHIP 9 SOUTH, RANGE 37 EAST, NMPM
SECTION 13: E/2

TOWNSHIP 9 SOUTH, RANGE 38 EAST, NMPM
SECTION 20: All

- p) EXTEND the Tubb Gas Pool to include:

TOWNSHIP 22 SOUTH, RANGE 38 EAST, NMPM
SECTION 20: NW/4

- q) EXTEND the Vacuum-Vates Gas Pool to include:

TOWNSHIP 17 SOUTH, RANGE 34 EAST, NMPM
SECTION 35: SW/4

- r) CONTRACT the vertical limits of the South Tulk-Wolfcamp Pool to include only the Upper Wolfcamp formation from 9,610 feet to 10,240 feet on the log of the Great Western Town Well No. 1, located 660 feet from the North line and 1980 feet from the West line of Section 18, Township 15 South, Range 35 East, Lea County, New Mexico. Further, to redesignate said pool as the South Tulk-Upper Wolfcamp Pool.

LAW OFFICES OF
JOHN F. RUSSELL
SUITE 1010 SECURITY NATIONAL BANK BUILDING
P O DRAWER 640
ROSWELL, NEW MEXICO 88201

TELEPHONE 622-4641
AREA CODE 505

December 23, 1964

File 3208

Oil Conservation Commission
Box 2088
Santa Fe, New Mexico 87501

Gentlemen:

I transmit herewith two applications for the
designation of new gas pools in Lea County, New Mexico.

Very truly yours,

John F. Russell
John F. Russell

JFR:np

Enclosures

cc: Mr. Richard S. Morris - w/encls.
350 East Palace Avenue
Santa Fe, New Mexico 87501

DOCKET MAILED

Date *2-5-65*

BEFORE THE OIL CONSERVATION COMMISSION

STATE OF NEW MEXICO

IN THE MATTER OF THE APPLICATION OF)
SAUL A. YAGER, BARBARA A. WITTEN,)
JERALD M. SCHUMAN, AVRUME SCHUMAN,)
J. HAROLD SCHUMAN AND EARL SCHUMAN)
FOR AN ORDER TO CREATE AND ESTABLISH)
A NEW GAS POOL FOR THE DEVONIAN FOR-)
MATION, LEA COUNTY, NEW MEXICO, AND)
ESTABLISHING RULES AND REGULATIONS FOR)
SAID POOL.)

No. 3208

APPLICATION

COME NOW Applicants, Saul A. Yager, Barbara A. Witten, Jerald M. Schuman, Avrome Schuman, J. Harold Schuman and Earl Schuman, by their attorneys, George H. Hunker, Jr., John F. Russell and Donald E. Pray, and state:

1. That Applicants are working interest owners or royalty interest owners under certain of the lands within the horizontal limits of the Red Hills-Pennsylvanian Gas Pool created by Order No. R-2827 entered in Case No. 3159 on December 7, 1964.

2. The Pure Oil Company has completed its Red Hills Unit Well No. 1 located 330 feet from the South line and 2310 feet from the East line of Section 32, Township 25 South, Range 33 East, N.M.P.M., Lea County, New Mexico.


3. That said well and other information to be presented at the hearing establishes that the aforesaid well has discovered a new source of supply for gas and a new gas pool should be designated.

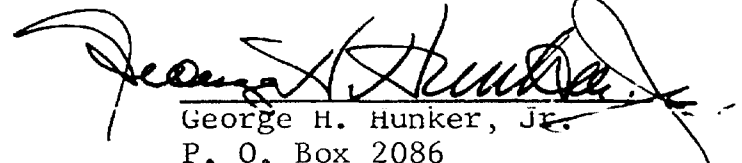
4. That in conformity with the practices of the Commission, a new gas pool should be created, defined and classified covering the Devonian formation.

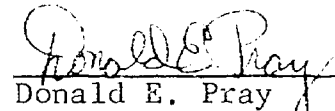
5. That the probable areal extent of the common source of supply is the same as the horizontal limits established for the Red Hills-Pennsylvanian Gas Pool by Order No. R-2827 entered in Case No. 3159, to-wit, all of Sections 31, 32 and 33, Township 25 South, Range 33 East, and all of Sections 4, 5 and 6, Township 26 South, Range 33 East, N.M.P.M., Lea County, New Mexico; and to prevent waste and to protect correlative rights, proration units should be established in conformity with the present rules and regulations of the Commission.

WHEREFORE, Applicants request the Commission to set this matter down for hearing before one of its examiners, to publish notice as required by law and, after hearing, issue its order creating and designating a new gas pool as prayed for herein, and to provide for the orderly development of the common source of supply in accordance with present existing rules and regulations.

Respectfully submitted,


John F. Russell
P. O. Drawer 640
Roswell, New Mexico 88201


George H. Hunker, Jr.
P. O. Box 2086
Roswell, New Mexico 88


Donald E. Pray
600 Petroleum Club Building
Tulsa, Oklahoma 74119

ATTORNEYS FOR APPLICANTS