

CASE 3332:

SOUTHEASTERN NEW MEXICO  
NOMENCLATURE

CASE NO.  
3332

Application,  
TRANSCRIPTS,  
SMALL Exhibits  
ETC.

DEARNLEY-MEIER REPORTING SERVICE, Inc.

FARMINGTON, N. M.  
PHONE 325-1162

SANTA FE, N. M.  
PHONE 983-3971

ALBUQUERQUE, N. M.  
PHONE 243-6691

BEFORE THE  
NEW MEXICO OIL CONSERVATION COMMISSION  
Santa Fe, New Mexico  
November 17, 1965

REGULAR HEARING

IN THE MATTER OF: Southeastern New Mexico  
nomenclature case calling for an order for the  
creation of a pool and extension of certain  
pools in Lea County, New Mexico.

Case No. 3332

BEFORE: MR. A. L. PORTER, Examiner

TRANSCRIPT OF HEARING



MR. PORTER: We will take up the Southeastern New Mexico nomenclature, Case Number 3332.

MR. DURRETT: May the record show that Mr. Kaptena was sworn previously in this hearing this morning and is still under oath.

MR. PORTER: The record will show that.

JAMES E. KAPTENA, called as a witness, having been previously duly sworn, testified as follows:

DIRECT EXAMINATION

BY MR. DURRETT:

Q Will you please state your name and position for the record?

A James E. Kaptena, Petroleum Engineer for New Mexico Oil Conservation Commission.

Q Mr. Kaptena, are you prepared to make recommendations to the Commission this morning concerning the creation of a pool and extension of certain pools in Lea County, New Mexico?

A Yes, I am.

Q Have you prepared your recommendation in the form of an exhibit?

A Yes, the exhibit is marked Oil Conservation Commission Exhibit Number 1.

Q Is this exhibit substantially similar to the docket that has been prepared and distributed this morning?

A The creation of the new pool and all the extensions as shown on the exhibit are identical as shown on the docket. It is, however, recommended that Paragraph g) be dismissed pending further study.

Q Otherwise your recommendations are identical to those shown on the docket?

A Yes, sir.

Q Was Exhibit 1 prepared by you or under your supervision, Mr. Kaptena?

A Yes, it was.

MR. DURRETT: If the Commission please, at this time I would like to move the introduction of Exhibit 1 and at the same time move to dismiss Paragraph g) of that exhibit, and that will conclude my examination of Mr. Kaptena.

MR. PORTER: If there are no objections the exhibit will be admitted, and the Commission will dismiss Paragraph g) --

MR. DURRETT: Paragraph g), yes.

MR. PORTER: -- Paragraph g) of Case 3332.

(Whereupon, Exhibit 1 admitted in evidence.)

MR. PORTER: Does anyone have anything further of the witness? He may be excused.

(Witness excused.)

MR. PORTER: Is there anything further to be offered in this case? The Commission will take the case under

**SPECIALIZING IN: DEPOSITIONS, HEARINGS, STATEMENTS, EXPERT TESTIMONY, DAILY COPY, CONVENTIONS**

1120 SIMMS BLDG. • P.O. BOX 1092 • PHONE 243-6691 • ALBUQUERQUE, NEW MEXICO  
213 FIRST NATIONAL BANK EAST • PHONE 256-1294 • ALBUQUERQUE, NEW MEXICO

\* \* \* \* \*

I, ADA DEARNLEY, Court Reporter, do hereby certify that the foregoing and attached transcript of proceedings before the New Mexico Oil Conservation Commission at Santa Fe, New Mexico is a true and correct record to the best of my knowledge, skill and ability.

IN WITNESS WHEREOF I have affixed my hand and notarial seal this 26th day of November, 1965.

John Dearnley  
Notary Public - Court Reporter

My Commission Expires:

June 19, 1967.

NOMENCLATURE ADVERTISEMENT FOR NOVEMBER, 1965

CASE 3332

In the matter of the application of the Oil Conservation Commission of New Mexico upon its own motion for an order for the creation of a new pool in Lea County, New Mexico, and the extension of certain existing pools in Lea County, New Mexico, and giving notice to all persons and parties interested in the subject matter thereof to appear and show cause why such creations and extensions should not be made.

a) CREATE A new pool in Lea County, New Mexico, classified as an oil pool for Devonian production and designated as the West Bronco-Devonian Pool. The discovery well is Ashmun & Hilliard, Maxwell No. 1, located in Unit F of Section 6, Township 13 South, Range 38 East, NMPM. Said pool described as:

✓ TOWNSHIP 13 SOUTH, RANGE 38 EAST, NMPM  
SECTION 6: NW/4

b) EXTEND the North Bagley-Lower Pennsylvanian Pool in Lea County, New Mexico, to include therein:

✓ TOWNSHIP 11 SOUTH, RANGE 33 EAST, NMPM  
SECTION 8: NE/4  
SECTION 9: NW/4

c) EXTEND the North Bagley-Upper Pennsylvanian Pool in Lea County, New Mexico, to include therein:

✓ TOWNSHIP 11 SOUTH, RANGE 33 EAST, NMPM  
SECTION 15: SW/4  
SECTION 16: S/2  
SECTION 22: SW/4

d) EXTEND the Justis Gas Pool in Lea County, New Mexico, to include therein:

✓ TOWNSHIP 24 SOUTH, RANGE 37 EAST, NMPM  
SECTION 35: E/2

✓ TOWNSHIP 25 SOUTH, RANGE 37 EAST, NMPM  
SECTION 2: NE/4

e) EXTEND the Justis-Blinebry Pool in Lea County, New Mexico, to include therein:

✓ TOWNSHIP 24 SOUTH, RANGE 37 EAST, NMPM  
SECTION 26: SE/4

f) EXTEND the Justis-Tubb Drinkard Pool in Lea County, New Mexico, to include therein:

✓ TOWNSHIP 24 SOUTH, RANGE 37 EAST, NMPM  
SECTION 2: SE/4

g) EXTEND the Lane-Wolfcamp Pool in Lea County, New Mexico, to include therein:

✓ TOWNSHIP 10 SOUTH, RANGE 33 EAST, NMPM  
SECTION 11: S/2

November, 1965 Nomenclature

h) EXTEND the Lusk-Seven Rivers Pool in Lea County, New Mexico, to include therein:

✓ TOWNSHIP 19 SOUTH, RANGE 32 EAST, NMPM  
SECTION 3: NE/4



NEW POOLS

a) It is recommended that a new oil pool be created and designated as the WEST BRONCO-DEVONIAN Pool.

Vertical limits to be the Devonian formation and the horizontal limits should be as follows: As shown in Paragraph (a), Exhibit I

Discovery well was Ashmun & Hilliard - Maxwell #1 located in Unit F Section 6 Township 13 Range 38 and was completed on September 6, 1965 with an initial potential of 5.5 BOPD/MCFGPD. Top of Casing Shoe perforations is at 12,223 feet.

It is recommended that a new \_\_\_\_\_ pool be created and designated as the \_\_\_\_\_ Pool.

Vertical limits to be the \_\_\_\_\_ formation and the horizontal limits should be as follows: \_\_\_\_\_

Discovery well was \_\_\_\_\_ located in Unit \_\_\_\_\_ Section \_\_\_\_\_ Township \_\_\_\_\_ Range \_\_\_\_\_ and was completed on \_\_\_\_\_ with an initial potential of \_\_\_\_\_ BOPD/MCFGPD. Top of perforations is at \_\_\_\_\_ feet.

It is recommended that a new \_\_\_\_\_ pool be created and designated as the \_\_\_\_\_ Pool.

Vertical limits to be the \_\_\_\_\_ formation and the horizontal limits should be as follows: \_\_\_\_\_

Discovery well was \_\_\_\_\_ located in Unit \_\_\_\_\_ Section \_\_\_\_\_ Township \_\_\_\_\_ Range \_\_\_\_\_ and was completed on \_\_\_\_\_ with an initial potential of \_\_\_\_\_ BOPD/MCFGPD. Top of perforations is at \_\_\_\_\_ feet.

CASE 3332: (a) CREATION OF A NEW OIL POOL

COUNTY LEA POOL WEST BRONCO-DEVONIAN

TOWNSHIP 13 South						RANGE 38 East						NMPM					
6			5			4			3			2			1		
7			8			9			10			11			12		
18			17			16			15			14			13		
19			20			21			22			23			24		
30			29			28			27			26			25		
31			32			33			34			35			36		

PURPOSE: One completed oil well capable of producing.

ASHMUN & HILLIARD - Maxwell #1 in Unit F of Section 6-13-38. Completed in Devonian on September 6, 1965. Depth to Casing Shoe 12,223'.

Proposed pool boundary colored in red. SECTION 6: NW/4

CASE 3332: (b) EXTENSION OF AN EXISTING OIL POOL

COUNTY LEA POOL NORTH BAGLEY-LOWER PENNSYLVANIAN

TOWNSHIP 11 South RANGE 33 East NMPM

6	5	4	3	2	1
7	8	9	10	11	12
18	17	16	15	14	13
19	20	21	22	23	24
30	29	28	27	26	25
31	32	33	34	35	36

PURPOSE: One completed oil well capable of producing.

SAM FOREN - Gulf-Sohio State #1 in Unit H of Section 8-11-33. Completed in Lower Pennsylvanian on September 1, 1965. Top of Perforations 10,168'.

Pool boundary colored in red.

Proposed pool extensions colored in green. SECTION 8: NE/4

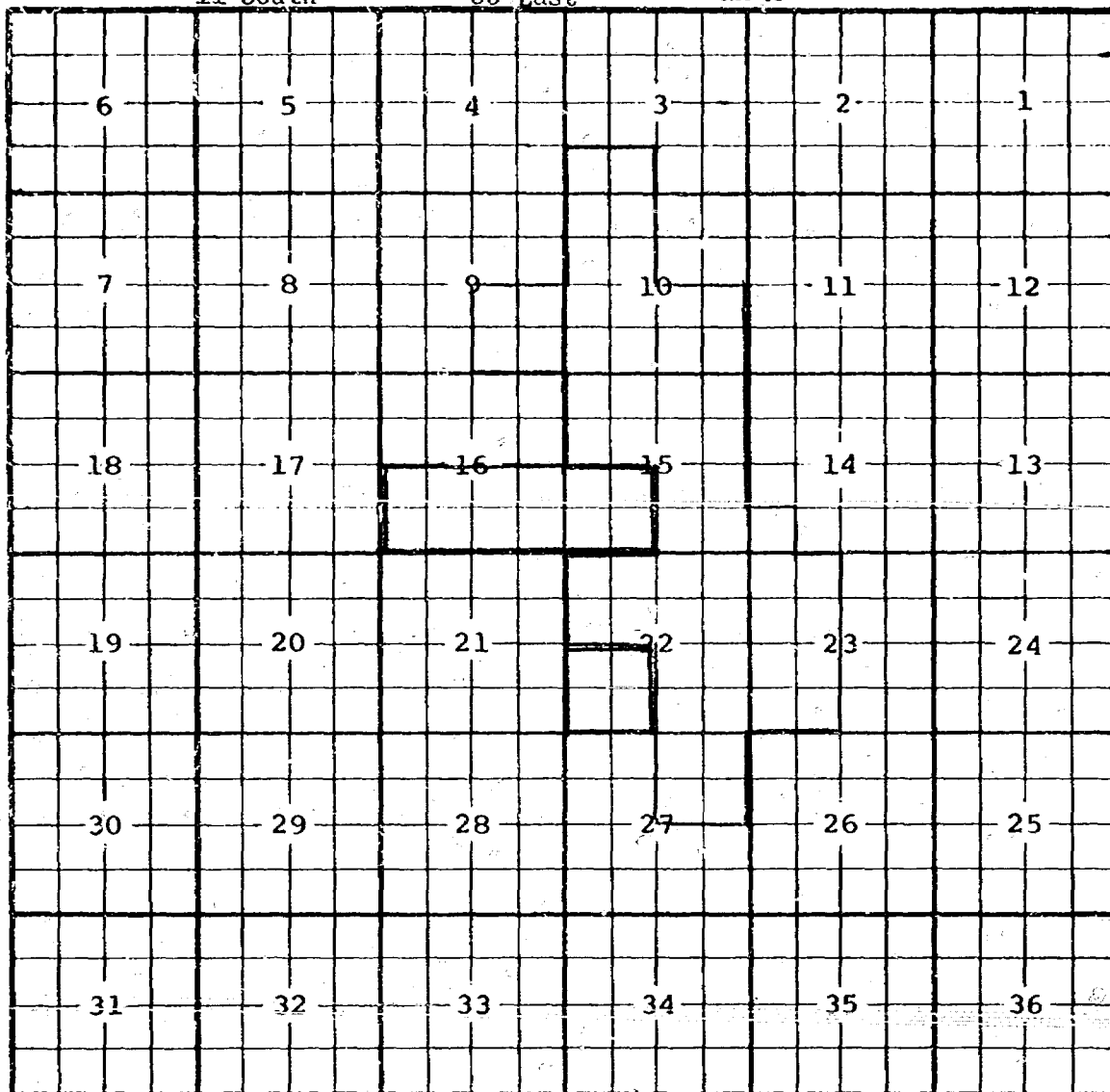
SECTION 9: NW/4

CASE 3332: (h) EXTENSION OF AN EXISTING OIL POOL

CASE 3332: (c) EXTENSION OF AN EXISTING OIL POOL

COUNTY LEA POOL NORTH BAGLEY-UPPER PENNSYLVANIAN

TOWNSHIP 11 South RANGE 33 East NMFM



PURPOSE: Two completed oil wells capable of producing.

STOLTZ & COMPANY - State NBN #1 in Unit N of Section 16-11-33. Completed in Upper Pennsylvanian on September 9, 1965. Top of Perforations 9481'.

STOLTZ & COMPANY - Sinclair State #1 in Unit K of Section 22-11-33. Completed in Upper Pennsylvanian on September 1, 1965. Top of Perforations 9107'.

Pool boundary colored in red.

Proposed pool extensions colored in green. SECTION 15: SW/4


SECTION 16: S/2

SECTION 22: SW/4

CASE 3332: (h) EXTENSION OF AN EXISTING OIL POOL

CASE 3332: (d) EXTENSION OF AN EXISTING GAS POOL (Continued on next page)

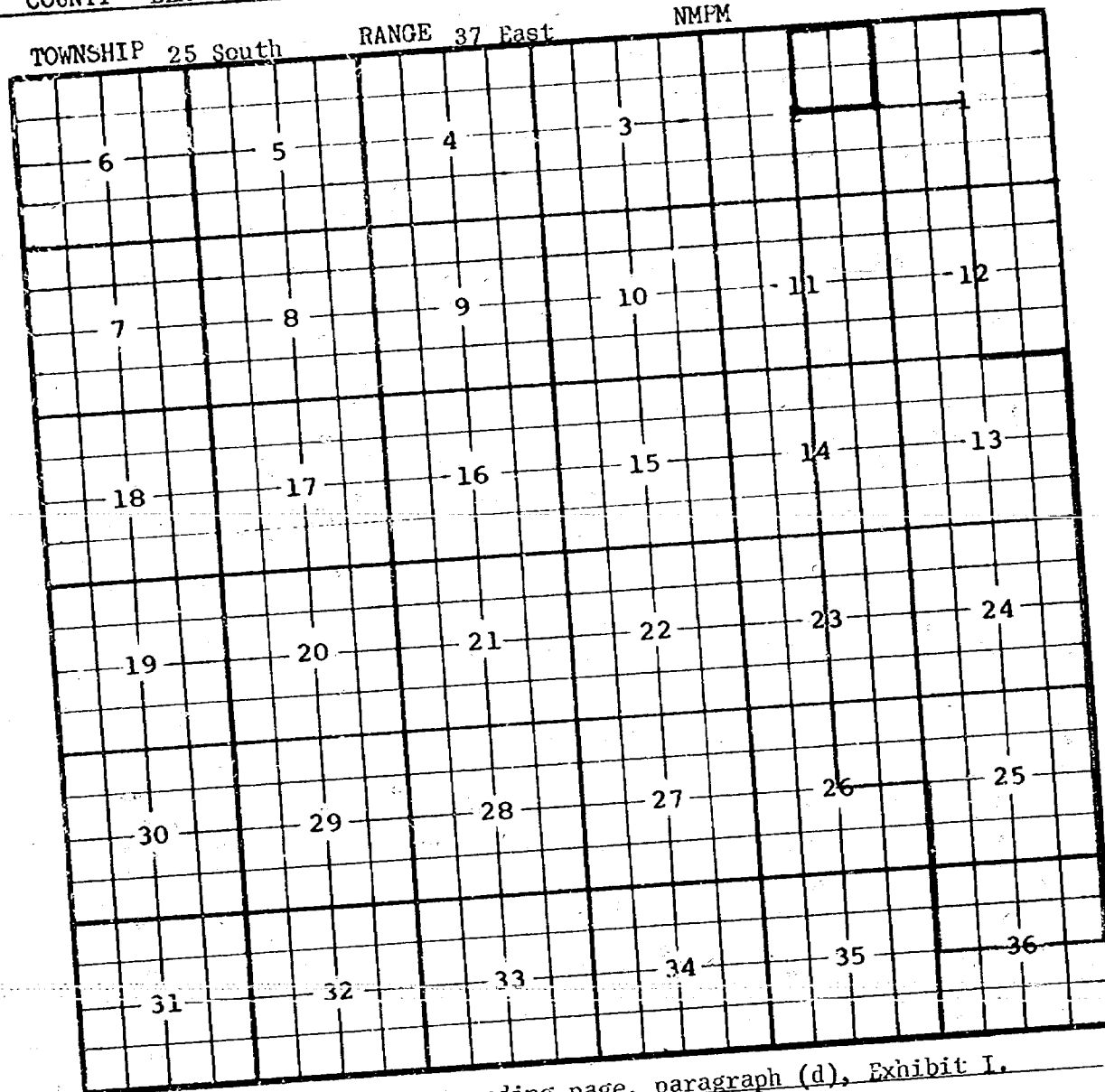
COUNTY LEA POOL JUSTIS GAS



PURPOSE: One completed gas well capable of producing.  
TEXACO, INC. - C. C. Fristoe #8 in Unit G of Section 35, 24-27. Completed  
in Glorieta on June 24, 1964. Top of Perforations 4809'.  
Pool boundary colored in red.  
Proposed pool extension colored in green. SECTION 35: E/2

CASE 3332: (h) EXTENSION OF AN EXISTING OIL POOL  
CASE 3332: (d) EXTENSION OF AN EXISTING GAS POOL (Continued)

COUNTY LEA POOL JUSTIS GAS  
TOWNSHIP 25 South RANGE 37 East NMPM



PURPOSE: As stated on preceding page, paragraph (d), Exhibit I.

Pool boundary colored in red.

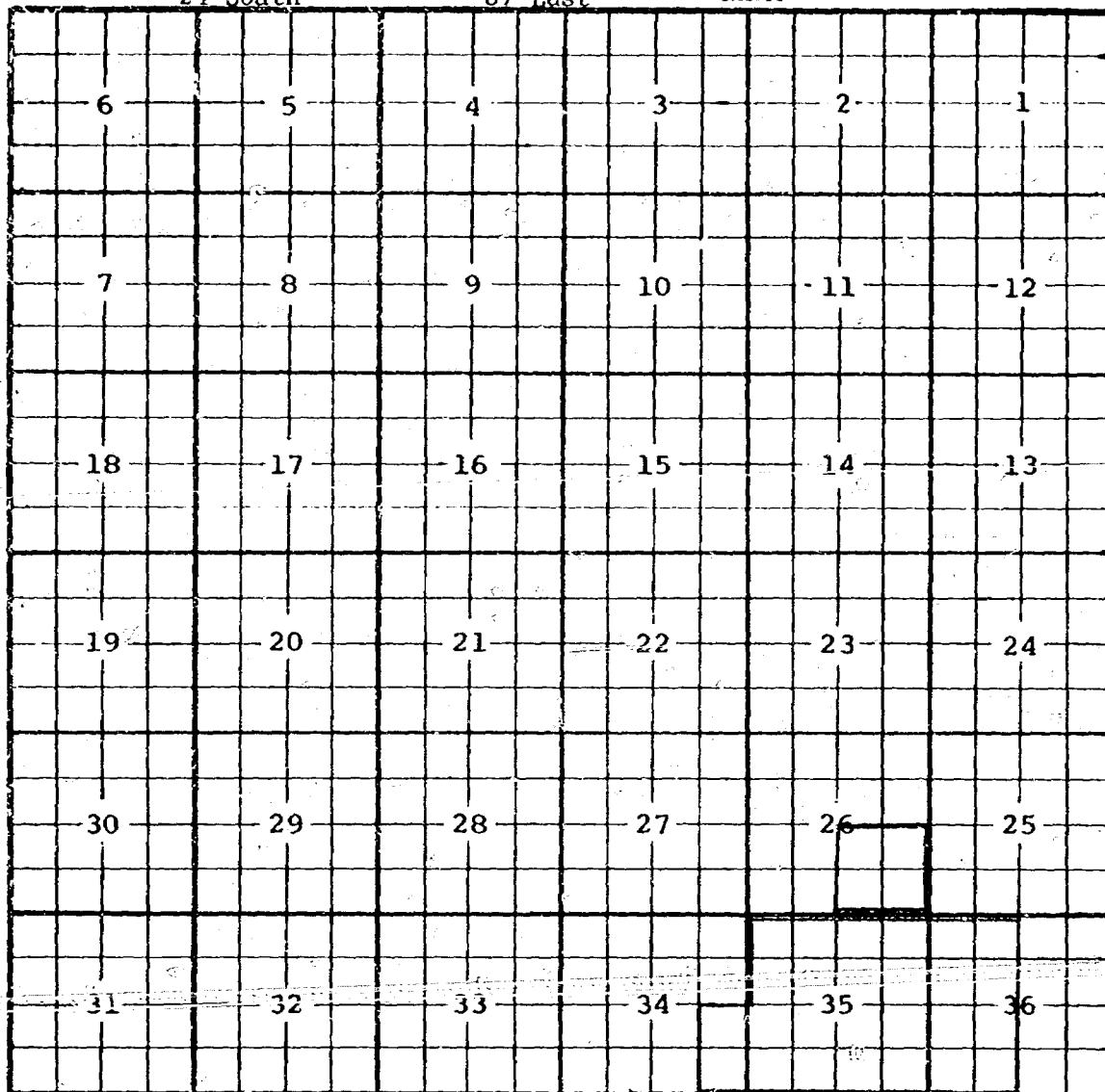
Proposed pool extension colored in green. SECTION 2: NE/4

CASE 3332: (h) EXTENSION OF AN EXISTING OIL POOL

CASE 3332: (e) EXTENSION OF AN EXISTING OIL POOL

COUNTY LEA POOL JUSTIS-BLINEBRY

TOWNSHIP 24 South RANGE 37 East NMPM



PURPOSE: One completed oil well capable of producing.

TEXACO, INC. - C. C. Fristoe "b" NCT-2 #10 in Unit P of Section 26-24-37.

Completed in Blinebry on September 14, 1965. Top of Perforations 5151'.

Pool boundary colored in red.

Proposed pool extension colored in green. SECTION 26: SE/4

CASE 3332: (h) EXTENSION OF AN EXISTING OIL POOL

CASE 3332: (f) EXTENSION OF AN EXISTING OIL POOL

COUNTY LEA

POOL JUSTIS-THIBB DRINKARD


TOWNSHIP

24 South

RANGE

37 East

NMPM



PURPOSE: One completed oil well capable of producing.

TEXACO, INC. - C. C. Fristoe "b" NCT-2 #10 in Unit P of Section 26-24-37.

Completed in Drinkard on August 13, 1965. Top of Perforations 5989'.

Pool boundary colored in red.

Proposed pool extension colored in green. SECTION 26: SE/4



CASE 3332: (h) EXTENSION OF AN EXISTING OIL POOL

CASE 3332: (g) EXTENSION OF AN EXISTING OIL POOL

TO BE DISMISSED

COUNTY LEA POOL LANE-WOLFECAMP

TOWNSHIP 10 South RANGE 33 East NMPM

6	5	4	3	2	1
7	8	9	10	11	12
18	17	16	15	14	13
19	20	21	22	23	24
30	29	28	27	26	25
31	32	33	34	35	36

PURPOSE: One completed oil well capable of producing.

MIDWEST OIL CORPORATION - State B #1 in Unit N of Section 11-10-33.

Completed in Lower Wolfcamp on September 12, 1964. Top of Perforations 9616'.

Pool boundary colored in red.

Proposed pool extension colored in green. SECTION 11: S/2

CASE 3332: (h) EXTENSION OF AN EXISTING OIL POOL

COUNTY LEA POOL LUSK-SEVEN RIVERS

TOWNSHIP 19 South RANGE 32 East NMFM

6	5	4	3	2	1
7	8	9	10	11	12
18	17	16	15	14	13
19	20	21	22	23	24
30	29	28	27	26	25
31	32	33	34	35	36

PURPOSE: One completed oil well capable of producing.

CACTUS DRILLING COMPANY - Shell "A" Federal #2 in Unit G of Section 3-19-32. Completed in Seven Rivers on September 9, 1965. Top of Perforations 3860'.

Pool boundary colored in red.

Proposed pool extension colored in green. SECTION 3: NE/4

CASE 3332: Southeastern New Mexico nomenclature case calling for an order for the creation of a pool and extension of certain pools in Lea County, New Mexico:

- a) CREATE A new oil pool for Devonian production designated as the West Bronco-Devonian Pool. The discovery well is Ashmun & Hilliard, Maxwell No. 1, located in Unit F of Section 6, Township 13 South, Range 38 East, NMPM. Said pool described as:

TOWNSHIP 13 SOUTH, RANGE 38 EAST, NMPM  
SECTION 6: NW/4

- b) EXTEND the North Bagley-Lower Pennsylvanian Pool to include therein:

TOWNSHIP 11 SOUTH, RANGE 33 EAST, NMPM  
SECTION 8: NE/4  
SECTION 9: NW/4

- c) EXTEND the North Bagley-Upper Pennsylvanian Pool to include therein:

TOWNSHIP 11 SOUTH, RANGE 33 EAST, NMPM  
SECTION 15: SW/4  
SECTION 16: S/2  
SECTION 22: SW/4

- d) EXTEND the Justis Gas Pool to include therein:

TOWNSHIP 24 SOUTH, RANGE 37 EAST, NMPM  
SECTION 35: E/2

TOWNSHIP 25 SOUTH, RANGE 37 EAST, NMPM  
SECTION 2: NE/4

- e) EXTEND the Justis-Blinebry Pool to include therein:

TOWNSHIP 24 SOUTH, RANGE 37 EAST, NMPM  
SECTION 26: SE/4

- f) EXTEND the Justis-Tubb Drinkard Pool to include therein:

TOWNSHIP 24 SOUTH, RANGE 37 EAST, NMPM  
SECTION 26: SE/4

TO BE DISMISSED

- g) EXTEND the Lane-Wolfcamp Pool to include therein:

TOWNSHIP 10 SOUTH, RANGE 33 EAST, NMPM  
SECTION 11: S/2

- h) EXTEND the Lusk-Seven Rivers Pool to include therein:

TOWNSHIP 19 SOUTH, RANGE 32 EAST, NMPM  
SECTION 3: NE/4

TOWNSHIP 15 SOUTH, RANGE 32 EAST, MOUNTAIN  
SECTION 3: NE/4

- AND
- 1965;
- (2) Consideration of the allowable production of gas for December, 1965, from thirteen prorated pools in Lea, Eddy, and Roosevelt Counties, New Mexico, and also presentation of purchasers nominations for said pools for the six-month period beginning January 1, 1966; consideration of the allowable production of gas from nine prorated pools in San Juan, Rio Arriba and Sandoval Counties, New Mexico, for December, 1965.

CASE 3295 (DE NOVO):

In the matter of the hearing called by the Oil Conservation Commission on its own motion to permit W. C. Powers and J. E. Marshall, dba Powers-Marshall Company, and all other interested parties to show cause why the Powers-Marshall Company Well No. 1, A/K/A the W. Perry Smith Well No. 1 located in the NW/4 SE/4 of Section 34, Township 21 North, Range 30 East, NMPM, Harding County, New Mexico, should not be plugged in accordance with a Commission-approved plugging program. Upon application by W. C. Powers, this case will be heard de novo under the provisions of Rule 1220.

CASE 3332: Southeastern New Mexico nomenclature case calling for an order for the creation of a pool and extension of certain pools in Lea County, New Mexico:

BEFORE THE OIL CONSERVATION COMMISSION  
OF THE STATE OF NEW MEXICO

IN THE MATTER OF THE HEARING  
CALLED BY THE OIL CONSERVATION  
COMMISSION OF THE STATE OF  
NEW MEXICO FOR THE PURPOSE OF  
CONSIDERING:

CASE NO. 3332  
Order No. R-2996

THE APPLICATION OF THE OIL  
CONSERVATION COMMISSION UPON  
ITS OWN MOTION FOR AN ORDER  
CREATING AND EXTENDING CERTAIN  
POOLS IN LEA COUNTY, NEW MEXICO.

ORDER OF THE COMMISSION

BY THE COMMISSION:

This cause came on for hearing at 9 o'clock a.m. on November 17, 1965, at Santa Fe, New Mexico, before the Oil Conservation Commission of New Mexico, hereinafter referred to as the "Commission."

NOW, on this 22nd day of November, 1965, the Commission, a quorum being present, having considered the testimony presented and the exhibits received at said hearing, and being fully advised in the premises,

FINDS:

(1) That due public notice having been given as required by law, the Commission has jurisdiction of this cause and subject matter thereof.

(2) That there is need for the creation of a new pool in Lea County, New Mexico, for the production of oil from the Devonian formation, said pool to bear the designation of West Bronco-Devonian Pool. Said West Bronco-Devonian Pool was discovered by Ashmun & Hilliard, Maxwell No. 1, located in Unit F of Section 6, Township 13 South, Range 10 East, NME. It was completed in Devonian on September 6, 1965. The depth to casing shoe is 12,223 feet.

(3) That there is need for certain extensions to the North Bagley-Lower Pennsylvanian Pool, the North Bagley-Upper Pennsylvanian Pool, the Justis Gas Pool, the Justis-Blinebry Pool, the Justis-Tubb Drinkard Pool, and the Lusk-Seven Rivers Pool, all in Lea County, New Mexico, further, that the proposed extension to the Lane-Wolfcamp Pool in Lea County, New Mexico, should be dismissed pending further study.

IT IS THEREFORE ORDERED:

(a) That a new pool in Lea County, New Mexico, classified as an oil pool for Devonian production, is hereby created and designated as the West Bronco-Devonian Pool, consisting of the following described area:

- 2 -

CASE NO. 3332  
Order No. R-2998

TOWNSHIP 13 SOUTH, RANGE 30 EAST, NMPM  
SECTION 6: NW/4

(b) That the North Bagley-Lower Pennsylvanian Pool in Lea County, New Mexico, as heretofore classified, defined, and described, is hereby extended to include therein:

TOWNSHIP 11 SOUTH, RANGE 33 EAST, NMPM  
SECTION 8: NE/4  
SECTION 9: NW/4

(c) That the North Bagley-Upper Pennsylvanian Pool in Lea County, New Mexico, as heretofore classified, defined, and described, is hereby extended to include therein:

TOWNSHIP 11 SOUTH, RANGE 33 EAST, NMPM  
SECTION 13: SW/4  
SECTION 18: S/2  
SECTION 22: SE/4

(d) That the Justis Gas Pool in Lea County, New Mexico, as heretofore classified, defined, and described, is hereby extended to include therein:

TOWNSHIP 24 SOUTH, RANGE 37 EAST, NMPM  
SECTION 35: E/2

TOWNSHIP 25 SOUTH, RANGE 37 EAST, NMPM  
SECTION 2: NE/4

(e) That the Justis-Blinabey Pool in Lea County, New Mexico, as heretofore classified, defined, and described, is hereby extended to include therein:

TOWNSHIP 24 SOUTH, RANGE 37 EAST, NMPM  
SECTION 26: SE/4

(f) That the Justis-Tubb Drinkard Pool in Lea County, New Mexico, as heretofore classified, defined, and described, is hereby extended to include therein:

TOWNSHIP 24 SOUTH, RANGE 37 EAST, NMPM  
SECTION 26: SE/4

(g) That the proposed extension to the Lane-Wolfcamp Pool in Lea County, New Mexico, as heretofore classified, defined, and described, to include therein:

TOWNSHIP 10 SOUTH, RANGE 33 EAST, NMPM  
SECTION 11: S/2

is hereby dismissed.

- 3 -

CASE NO. 3332  
Order No. R-2898

(h) That the Lusk-Seven Rivers Pool in Lea County, New Mexico, as heretofore classified, defined, and described, is hereby extended to include therein:

TOWNSHIP 19 SOUTH, RANGE 32 EAST, NMPM  
SECTION 3: NE/4

IT IS FURTHER ORDERED:

That the effective date of this order and all creations and extensions included herein shall be December 1, 1965.


DONE at Santa Fe, New Mexico, on the day and year hereinabove designated.

STATE OF NEW MEXICO  
OIL CONSERVATION COMMISSION

*Jack M. Campbell*  
JACK M. CAMPBELL, Chairman

*Guyton B. Hays*  
GUYTON B. HAYS, Member

*A. L. Porter, Jr.*  
A. L. PORTER, JR., Member & Secretary



BEFORE THE OIL CONSERVATION COMMISSION  
OF THE STATE OF NEW MEXICO

IN THE MATTER OF THE HEARING  
CALLED BY THE OIL CONSERVATION  
COMMISSION OF THE STATE OF  
NEW MEXICO FOR THE PURPOSE OF  
CONSIDERING:

CASE NO. 3332  
ORDER NO. R- 2998

THE APPLICATION OF THE OIL  
CONSERVATION COMMISSION UPON  
ITS OWN MOTION FOR AN ORDER  
CREATING AND EXTENDING CERTAIN  
POOLS IN LEA COUNTY, NEW  
MEXICO.

ORDER OF THE COMMISSION

BY THE COMMISSION:

This cause came on for hearing at 9 o'clock a.m. on November 17, 1965, at Santa Fe, New Mexico, before the Oil Conservation Commission of New Mexico, hereinafter referred to as the "Commission".

NOW, on this \_\_\_ day of November, 1965, the Commission, a quorum being present, having considered the testimony presented and the exhibits received at said hearing, and being fully advised in the premises,

FINDS:

(1) That due public notice having been given as required by law, the Commission has jurisdiction of this cause and subject matter thereof.

(2) That there is need for the creation of a new pool in Lea County, New Mexico, for the production of oil from the Devonian formation, said pool to bear the designation of West Bronco-Devonian Pool. Said West Bronco-Devonian Pool was discovered by Ashmun & Hilliard, Maxwell No. 1, located in ~~the NW/4~~ Unit F of Section 6, Township 13 South, Range 38 East, NMPM. It was completed in Devonian on September 6, 1965. The depth to casing shoe is 12,223 feet.

(3) That there is need for certain extensions to the North Bagley-Lower Pennsylvanian Pool, the North Bagley-Upper Pennsylvanian Pool, the Justis Gas Pool, the Justis-Blinebry Pool, the Justis-Tubb Drinkard Pool, ~~the Lane-Wolfcamp Pool~~, and the Lusk-Seven Rivers Pool, all in Lea County, New Mexico. *Further, that the proposed extension to the Lane-Wolfcamp Pool in Lea County, New Mexico, should be dismissed pending further study.*

IT IS THEREFORE ORDERED:

(a) That a new pool in Lea County, New Mexico, classified as an oil pool for Devonian production, is hereby created and designated as the West Bronco-Devonian Pool, consisting of the following described area:

✓ TOWNSHIP 13 SOUTH, RANGE 38 EAST, NMPM  
SECTION 6: NW/4

(b) That the North Bagley-Lower Pennsylvanian Pool in Lea County, New Mexico, as heretofore classified, defined, and described, is hereby extended to include therein:

✓ TOWNSHIP 11 SOUTH, RANGE 33 EAST, NMPM  
SECTION 8: NE/4  
SECTION 9: NW/4

(c) That the North Bagley-Upper Pennsylvanian Pool in Lea County, New Mexico, as heretofore classified, defined, and described, is hereby extended to include therein:

✓ TOWNSHIP 11 SOUTH, RANGE 33 EAST, NMPM  
SECTION 15: SW/4  
SECTION 16: S/2  
SECTION 22: SW/4



(d) That the Justis Gas Pool in Lea County, New Mexico, as heretofore classified, defined, and described, is hereby extended to include therein:

✓ TOWNSHIP 24 SOUTH, RANGE 37 EAST, NMPM  
SECTION 35: E/2

TOWNSHIP 25 SOUTH, RANGE 37 EAST, NMPM  
SECTION 2: NE/4

(e) That the Justis-Blinebry Pool in Lea County, New Mexico, as heretofore classified, defined, and described, is hereby extended to include therein:

✓ TOWNSHIP 24 SOUTH, RANGE 37 EAST, NMPM  
SECTION 26: SE/4

(f) That the Justis-Tubb Drinkard Pool in Lea County, New Mexico, as heretofore classified, defined, and described, is hereby extended to include therein:

✓ TOWNSHIP 24 SOUTH, RANGE 37 EAST, NMPM  
SECTION 26: SE/4

*(g) That the proposed extension to the Lane-Wolfcamp Pool in Lea County, New Mexico, as heretofore classified, defined, and described, to include therein:*

✓ *Township 10 South, Range 33 East, NMPM.*

*Section 11: S/2*

*is hereby dismissed.*

(h) That the Lusk-Seven Rivers Pool in Lea County, New Mexico, as heretofore classified, defined, and described, is hereby extended to include therein:

✓ TOWNSHIP 19 SOUTH, RANGE 32 EAST, NMPM  
SECTION 3: NE/4

IT IS FURTHER ORDERED:

That the effective date of this order and all creations and extensions included herein shall be December 1, 1965.

DONE at Santa Fe, New Mexico, on the day and year hereinabove designated.

STATE OF NEW MEXICO  
OIL CONSERVATION COMMISSION

JACK M. CAMPBELL, Chairman

Guyton B. Hays, Member

A. L. Porter, Jr., Member & Secretary

S E A L