

CASE 3491:

SOUTHEASTERN NEW MEXICO  
NOMENCLATURE

---

CASE No.

3491

Application,  
TRANSCRIPTS,  
SMALL Exhibits  
ETC.

BEFORE THE OIL CONSERVATION COMMISSION  
OF THE STATE OF NEW MEXICO

IN THE MATTER OF THE HEARING  
CALLED BY THE OIL CONSERVATION  
COMMISSION OF THE STATE OF  
NEW MEXICO FOR THE PURPOSE OF  
CONSIDERING:

CASE No. 3491  
Order No. R-3152

THE APPLICATION OF THE OIL CONSERVATION  
COMMISSION UPON ITS OWN MOTION FOR AN  
ORDER CREATING AND EXTENDING VERTICAL  
AND HORIZONTAL LIMITS OF CERTAIN POOLS  
IN EDDY, LEA, AND ROOSEVELT COUNTIES,  
NEW MEXICO.

ORDER OF THE COMMISSION

BY THE COMMISSION:

This cause came on for hearing at 9 a.m. on November 16, 1966, at Santa Fe, New Mexico, before the Oil Conservation Commission of New Mexico, hereinafter referred to as the "Commission."

NOW, on this 18th day of November, 1966, the Commission, a quorum being present, having considered the testimony presented and the exhibits received at said hearing, and being fully advised in the premises,

FINDS:

(1) That due public notice having been given as required by law, the Commission has jurisdiction of this cause and the subject matter thereof.

(2) That there is need for the creation of a new oil pool in Lea County, New Mexico, for the production of oil from the San Andres formation, said pool to bear the designation of East Brunson-San Andres Pool. Said East Brunson-San Andres Pool was discovered by Texaco Inc., A. H. Blinbry NCT-1 No. 10, located in Unit D of Section 20, Township 22 South, Range 38 East, NMPM. It was completed in San Andres on September 25, 1966. The top of perforations is 4091 feet.

(3) That there is need for the creation of a new oil pool in Eddy County, New Mexico, for the production of oil from the

-2-

CASE No. 3491

Order No. R-3152

Delaware formation, said pool to bear the designation of Scanlon-Delaware Pool. Said Scanlon-Delaware Pool was discovered by Harvey E. Yates, Stebbins Deep Federal No. 1, located in Unit H of Section 30, Township 20 South, Range 29 East, NMPM. It was completed in Delaware on September 8, 1966. The top of perforations is 3238 feet.

(4) That there is need for the extension of the vertical limits of the Morton-Lower Wolfcamp Pool in Lea County, New Mexico, to include the entire Wolfcamp formation and redesignate said pool as Morton-Wolfcamp Pool.

(5) That there is need for certain extensions to the Lusk-Strawn Pool and the West Mesa-Upper Queen Gas Pool, both in Eddy County, New Mexico, the Flying "M"-San Andres Pool, the Grama Ridge-Morrow Gas Pool, the Middle Lane-Permo Pennsylvanian Pool, the Lazy J-Pennsylvanian Pool, the Lovington-Paddock Pool, the North Osudo-Morrow Gas Pool, the Ranger Lake-Pennsylvanian Pool, and the Shoe Bar-Pennsylvanian Pool, all in Lea County, New Mexico, and the Milnesand-San Andres Pool in Roosevelt County, New Mexico.

IT IS THEREFORE ORDERED:

(a) That a new pool in Lea County, New Mexico, classified as an oil pool for San Andres production, is hereby created and designated as the East Brunson-San Andres Pool, consisting of the following-described area:

TOWNSHIP 22 SOUTH, RANGE 38 EAST, NMPM  
SECTION 20: NW/4

(b) That a new pool in Eddy County, New Mexico, classified as an oil pool for Delaware production, is hereby created and designated as the Scanlon-Delaware Pool, consisting of the following-described area:

TOWNSHIP 20 SOUTH, RANGE 29 EAST, NMPM  
SECTION 30: SE/4 NE/4

(c) That the vertical limits of the Morton-Lower Wolfcamp Pool in Lea County, New Mexico, are hereby extended to include the entire Wolfcamp formation and said pool redesignated as the Morton-Wolfcamp Pool.

(d) That the Flying "M"-San Andres Pool in Lea County,

-3-

CASE No. 3491  
Order No. R-3152

New Mexico, as heretofore classified, defined, and described, is hereby extended to include therein:

TOWNSHIP 9 SOUTH, RANGE 33 EAST, NMPM  
SECTION 29: NW/4

(e) That the Grama Ridge-Morrow Gas Pool in Lea County, New Mexico, as heretofore classified, defined, and described, is hereby extended to include therein:

TOWNSHIP 22 SOUTH, RANGE 34 EAST, NMPM  
SECTION 10: All

(f) That the Middle Lane-Permo Pennsylvanian Pool in Lea County, New Mexico, as heretofore classified, defined, and described, is hereby extended to include therein:

TOWNSHIP 10 SOUTH, RANGE 33 EAST, NMPM  
SECTION 3: SE/4  
SECTION 10: NE/4  
SECTION 15: NE/4

(g) That the Lazy J-Pennsylvanian Pool in Lea County, New Mexico, as heretofore classified, defined, and described, is hereby extended to include therein:

TOWNSHIP 13 SOUTH, RANGE 33 EAST, NMPM  
SECTION 36: SW/4

(h) That the Lovington-Paddock Pool in Lea County, New Mexico, as heretofore classified, defined, and described, is hereby extended to include therein:

TOWNSHIP 16 SOUTH, RANGE 37 EAST, NMPM  
SECTION 30: NW/4

(i) That the Lusk-Strawn Pool in Eddy County, New Mexico, as heretofore classified, defined, and described, is hereby extended to include therein:

TOWNSHIP 19 SOUTH, RANGE 31 EAST, NMPM  
SECTION 28: SE/4

(j) That the West Mesa-Upper Queen Gas Pool in Eddy County, New Mexico, as heretofore classified, defined, and described, is hereby extended to include therein:

-4-

CASE No. 3491  
Order No. R-3152

TOWNSHIP 16 SOUTH, RANGE 31 EAST, NMPM  
SECTION 12: W/2

(k) That the Milnesand-San Andres Pool in Roosevelt County, New Mexico, as heretofore classified, defined, and described, is hereby extended to include therein:

TOWNSHIP 8 SOUTH, RANGE 35 EAST, NMPM  
SECTION 28: NW/4

(l) That the North Osudo-Morrow Gas Pool in Lea County, New Mexico, as heretofore classified, defined, and described, is hereby extended to include therein:

TOWNSHIP 20 SOUTH, RANGE 36 EAST, NMPM  
SECTION 19: S/2  
SECTION 30: E/2

(m) That the Ranger Lake-Pennsylvanian Pool in Lea County, New Mexico, as heretofore classified, defined, and described, is hereby extended to include therein:

TOWNSHIP 12 SOUTH, RANGE 34 EAST, NMPM  
SECTION 11: S/2 SW/4  
SECTION 14: SW/4


(n) That the Shoe Bar-Pennsylvanian Pool in Lea County, New Mexico, as heretofore classified, defined, and described, is hereby extended to include therein:

TOWNSHIP 16 SOUTH, RANGE 35 EAST, NMPM  
SECTION 26: NE/4

IT IS FURTHER ORDERED:

That the effective date of this order and all creations and extensions of vertical and horizontal limits included herein shall be December 1, 1966.

DONE at Santa Fe, New Mexico, on the day and year hereinabove designated.



STATE OF NEW MEXICO  
OIL CONSERVATION COMMISSION

*Jack M. Campbell*  
JACK M. CAMPBELL, Chairman

*Guston B. Hays*  
GUSTON B. HAYS, Member

*A. L. Porter, Jr.*  
A. L. PORTER, Jr., Member & Secretary

NONEXCLUSIVE ADVERTISEMENT FOR NOVEMBER, 1966

CASE 34-11

In the matter of the application of the Oil Conservation Commission of New Mexico upon its own motion for an order for the creation of new pools in Eddy and Lea Counties, New Mexico, the extension of vertical limits of an existing pool in Lea County, New Mexico, and the extension of certain existing pools in Eddy, Lea, and Roosevelt Counties, New Mexico, and giving notice to all persons and parties interested in the subject matter thereof to appear and show cause why such creations and extensions of vertical and horizontal limits should not be made.

a) CREATE A new pool in Lea County, New Mexico, classified as an oil pool for San Andres production and designated as the East Branson-San Andres Pool. The discovery well is Texaco, Inc., A. H. Blinbry NCT-1 No. 10, located in Unit D of Section 20, Township 22 South, Range 38 East, NMPM. Said pool described as:

✓ TOWNSHIP 22 SOUTH, RANGE 38 EAST, NMPM  
SECTION 20: NW/4

b) CREATE A new pool in Eddy County, New Mexico, classified as an oil pool for Delaware production and designated as the Scanlon-Delaware Pool. The discovery well is Harvey E. Yates, Stebbins Deep Federal No. 1, located in Unit H of Section 30, Township 20 South, Range 29 East, NMPM. Said pool described as:

✓ TOWNSHIP 20 SOUTH, RANGE 29 EAST, NMPM  
SECTION 30: SE/4 NE/4

✓ c) EXTEND the vertical limits of the Norton-Lower Wolfcamp Pool in Lea County, New Mexico, to include the entire Wolfcamp Formation and redesignate said pool as Norton-Wolfcamp Pool.

d) EXTEND the Flying "M"-San Andres Pool in Lea County, New Mexico, to include therein:

✓ TOWNSHIP 9 SOUTH, RANGE 33 EAST, NMPM  
SECTION 29: NW/4

e) EXTEND the Grama Ridge-Morrow Gas Pool in Lea County, New Mexico, to include therein:

✓ TOWNSHIP 22 SOUTH, RANGE 34 EAST, NMPM  
SECTION 10: All

f) EXTEND the Middle Lane-Permian Pennsylvanian Pool in Lea County, New Mexico, to include therein:

✓ TOWNSHIP 10 SOUTH, RANGE 33 EAST, NMPM  
SECTION 3: SE/4  
SECTION 10: NE/4  
SECTION 15: NE/4

November, 1966 Nonrenewable

g) EXTEND the Lazy J-Pennsylvanian Pool in Lea County, New Mexico, to include therein:

✓ TOWNSHIP 13 SOUTH, RANGE 33 EAST, NMPM  
SECTION 36: SW/4

h) EXTEND the Lovington-Paddock Pool in Lea County, New Mexico, to include therein:

✓ TOWNSHIP 16 SOUTH, RANGE 37 EAST, NMPM  
SECTION 30: NW/4

i) EXTEND the Lusk-Strawn Pool in Eddy County, New Mexico, to include therein:

✓ TOWNSHIP 19 SOUTH, RANGE 31 EAST, NMPM  
SECTION 28: SE/4

j) EXTEND the West Mesa-Upper Queen Gas Pool in Eddy County, New Mexico, to include therein:

✓ TOWNSHIP 16 SOUTH, RANGE 31 EAST, NMPM  
SECTION 12: W/2

k) EXTEND the Milnesand-San Andres Pool in Roosevelt County, New Mexico, to include therein:

✓ TOWNSHIP 8 SOUTH, RANGE 35 EAST, NMPM  
SECTION 28: NW/4

l) EXTEND the North Osado-Morrow Gas Pool in Lea County, New Mexico, to include therein:

✓ TOWNSHIP 20 SOUTH, RANGE 36 EAST, NMPM  
SECTION 19: S/2  
SECTION 30: E/2

m) EXTEND the Ranger Lake-Pennsylvanian Pool in Lea County, New Mexico, to include therein:

✓ TOWNSHIP 12 SOUTH, RANGE 34 EAST, NMPM  
SECTION 14: SW/4

n) EXTEND the Shoe Bar-Pennsylvanian Pool in Lea County, New Mexico, to include therein:

✓ TOWNSHIP 16 SOUTH, RANGE 35 EAST, NMPM  
SECTION 26: NE/4



# Memo

From

J. E. KAPTEINA  
ENGINEER

To

1. Engr

On the floor of the

NEW POOLS

- a) It is recommended that a new oil pool be created and designated as the EAST BRUNSON-SAN ANDRES Pool.

Vertical limits to be the San Andres formation and the horizontal limits should be as follows: As shown in Paragraph (a), Exhibit I

Discovery well was Texaco, Inc. - A. H. Blinberry NCT-1 #10 located in Unit D Section 20 Township 22 Range 33 and was completed on September 25, 1966 with an initial potential of \$\$\$ BOPD/MCFGPD. Top of perforations is at 4091 feet.

- b) It is recommended that a new oil pool be created and designated as the SCANTON-DELAWARE Pool.

Vertical limits to be the Delaware formation and the horizontal limits should be as follows: As shown in Paragraph (b), Exhibit I

Discovery well was Harvey E. Yates - Stebbins Deep Federal #1 located in Unit H Section 30 Township 20 Range 29 and was completed on September 8, 1966 with an initial potential of \$\$\$ BOPD/MCFGPD. Top of perforations is at 3238 feet.

It is recommended that a new \_\_\_\_\_ pool be created and designated as the \_\_\_\_\_ Pool.

Vertical limits to be the \_\_\_\_\_ formation and the horizontal limits should be as follows: \_\_\_\_\_

Discovery well was \_\_\_\_\_ located in Unit \_\_\_\_\_ Section \_\_\_\_\_ Township \_\_\_\_\_ Range \_\_\_\_\_ and was completed on \_\_\_\_\_ with an initial potential of \_\_\_\_\_ BOPD/MCFGPD. Top of perforations is at \_\_\_\_\_ feet.

CASE 3491: (a) CREATION OF A NEW OIL POOL

COUNTY	LEA	POOL	WEST BRUNSON-SAN ANDRES		
TOWNSHIP	22 South	RANGE	36 East	NMFM	
6	5	4	3	2	1
7	8	9	10	11	12
18	17	16	15	14	13
19	20	21	22	23	24
30	29	28	27	26	25
31	32	33	34	35	36

PURPOSE: One completed oil well capable of producing.

TEXACO, INC. - A. H. Blinberry NCT-1 #10 in Unit D of Section 20-22-38.

Completed in San Andres on September 25, 1966. Top of Perforations 4091'.

Proposed pool boundary colored in red. SECTION 20: MW/4

CASE 3491: (b) CREATION OF A NEW OIL POOL

COUNTY Eddy POOL Scanlon-Delaware

TOWNSHIP	20S	RANGE	29E	NMFM	
6	5	4	3	2	1
7	8	9	10	11	12
18	17	16	15	14	13
19	20	21	22	23	24
30	29	28	27	26	25
31	32	33	34	35	36

Purpose: One completed oil well capable of producing.

Discovery Well: Harvey E. Yates, Stebbins Deep Fed. No.1 in unit H of Section 30-20-29. Completed in Delaware, September 8, 1966, through perforations 3238' to 3241'.

Proposed pool boundary colored in green. Section 30: SE/4 NE/4

CASE 3491: (c) EXTENSION OF VERTICAL LIMITS AND REDESIGNATION OF AN EXISTING OIL  
 COUNTY LEA (Continued on page 2) POOL NAME: WOLF CAMP  
 100L

TOWNSHIP 15 South RANGE 34 East NMFM  
 REDESIGNATED - WOLF CAMP

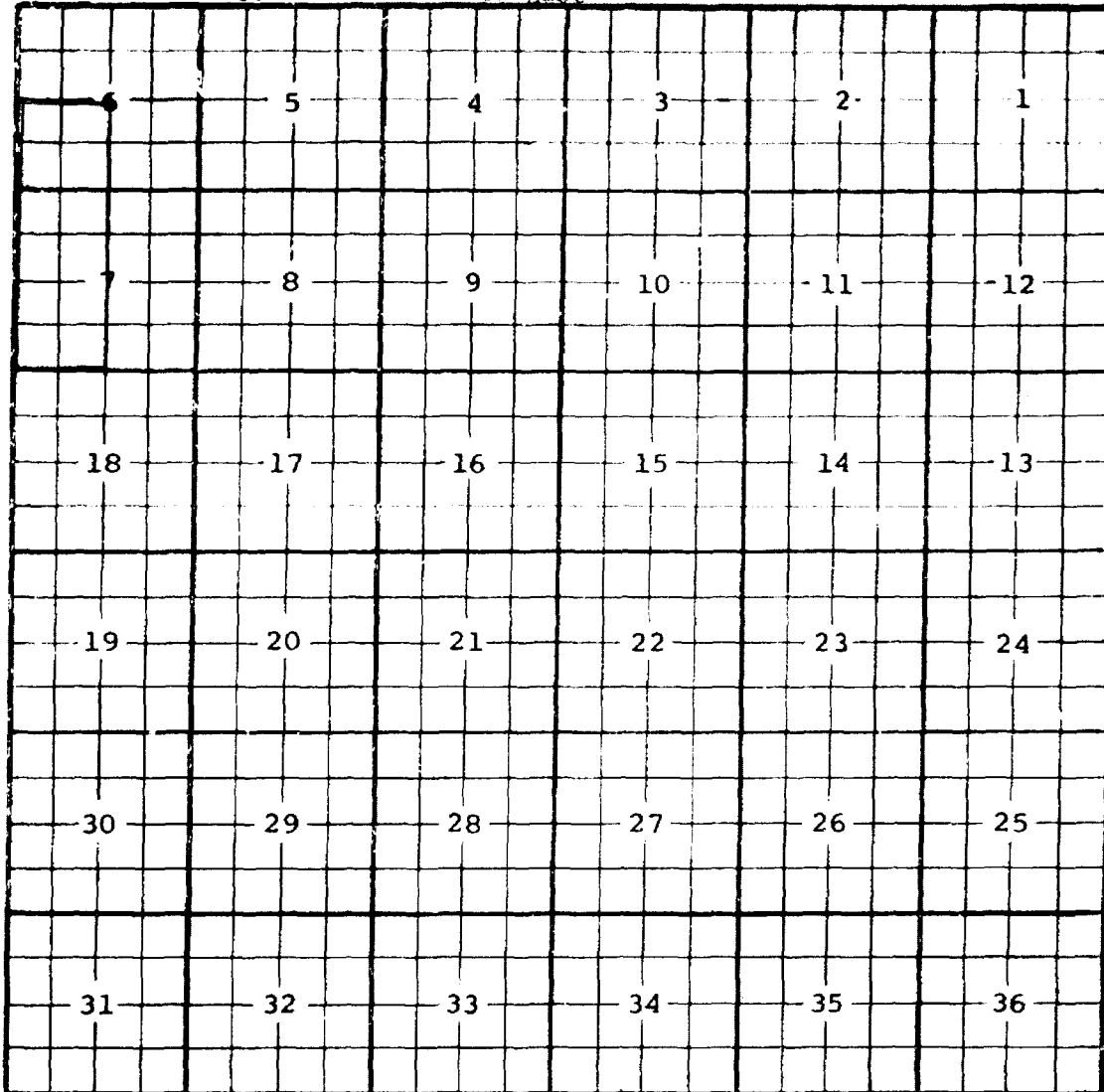
6	5	4	3	2	1
7	8	9	10	11	12
18	17	16	15	14	13
19	20	21	22	23	24
30	29	28	27	26	25
31	32	33	34	35	36

PURPOSE: To extend the vertical limits to include the entire Wolfcamp  
 formation in order to allow some small oil stringers to be pro-  
 duced as salvage with the main Wolfcamp pay.

Pool boundary colored in red. SECTION 12- 3/2

CASE 3491: (c) EXTENSION OF VERTICAL LIMITS AND REDESIGNATION OF EXISTING CH  
COUNTY LEA POOL NORTON-LOWER MOLEDALE (S 1/4, 1/2, 3/4)

TOWNSHIP 15 South RANGE 35 East NORTON-LOWER MOLEDALE NMPM

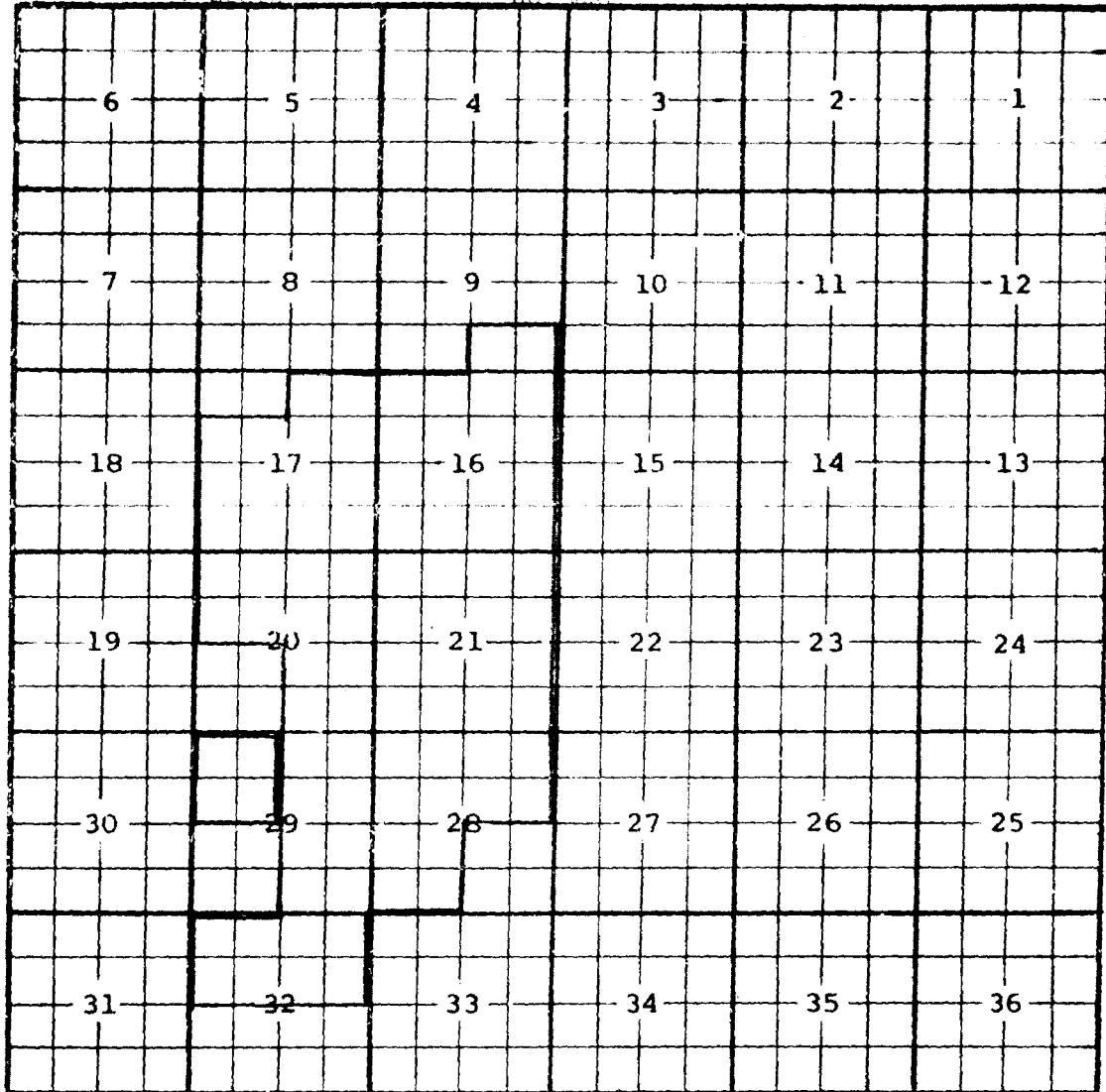


PURPOSE: As stated on preceding page, paragraph (c), Exhibit I  
Pool boundary colored in red. SECTION 6: SW/4  
SECTION 7: W/2

CASE 3491: (d) EXTENSION OF AN EXISTING OIL POOL

COUNTY LEA POOL NAME CO. LEA, TEXAS

TOWNSHIP 9 S. RANGE 33 E. NMPM



PURPOSE: One completed oil well capable of producing.

COASTAL STATES GAS PRODUCING COMPANY - McCallin #1 in Unit F of Section 29-9-33. Completed in San Andres on September 2, 1966. Top of Perforations.

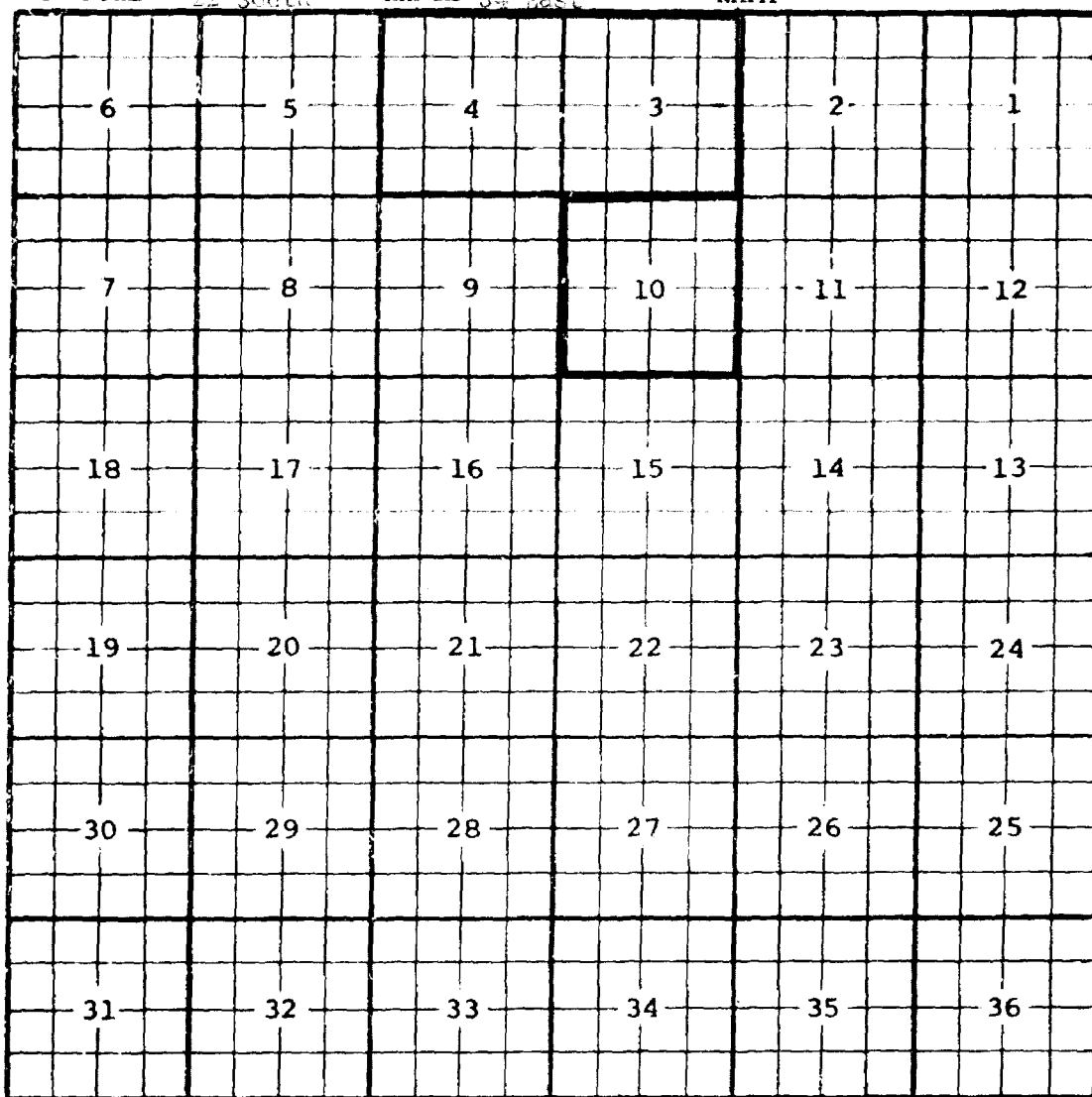
Pool boundary colored in red.

Proposed pool extension colored in green. SECTION 29: 102/1

CASE NO. 13 (a) EXTENSION OF AN EXISTING GAS POOL

COUNTY IND POOL GRAMA WIDENSKY BROOK GAS

TOWNSHIP 22 South RANGE 34 East NMPM



PURPOSE: One completed gas well capable of producing.

THE SUPERIOR OIL COMPANY - Government "A" #1 in Unit F of Section 10-22-34. Completed in Morrow on March 16, 1966. Top of Perforations 12,958'. Pool boundary colored in red.

Proposed pool extension colored in green. SECTION 10: All



CASE 3491: (E) EXTENSION OF AN EXISTING OIL POOL

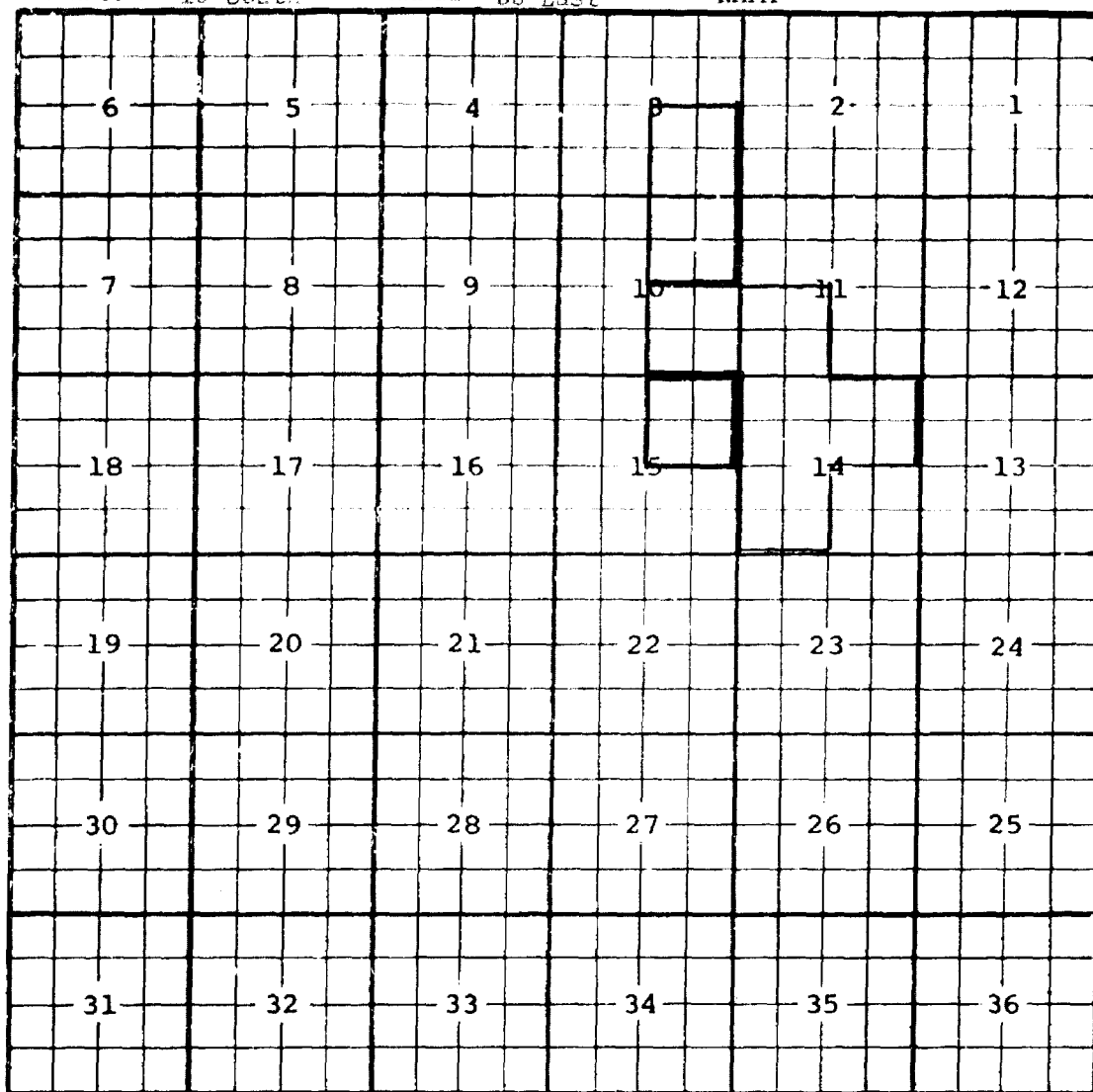
COUNTY LEB

POOL MIDDLE LANE-NEEDS PENNSYLVANIA

TOWNSHIP 10 South

RANGE 33 East

NMPM



PURPOSE: Two completed oil wells capable of producing.

DELAWARE APACHE CORPORATION - Sinclair State #1 in Unit P of Section 3-10-33. Completed in Bond on September 1, 1966. Top of Perforations 9506'.

CHARLES B. READ - Cross #1 in Unit A of Section 15-10-33. Completed in Bond C on September 23, 1966. Top of Perforations 9637'.

Pool boundary colored in red.

Proposed pool extensions colored in green. SECTION 3: SE/4

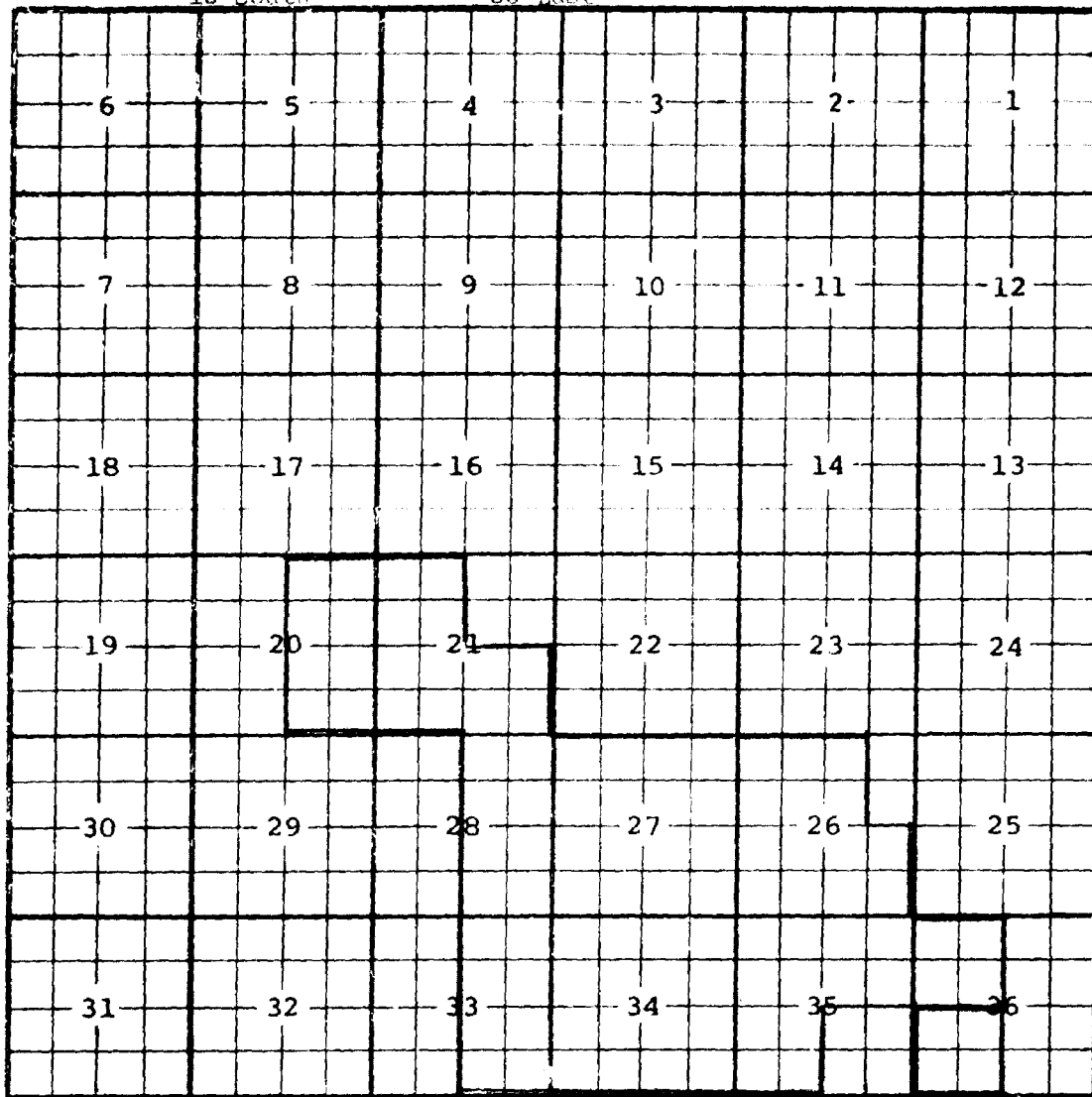
SECTION 10: NE/4

SECTION 15: NE/4

CASE 3491: (1) EXTENSION OF AN EXISTING OIL POOL

COUNTY LEA POOL LAY J-PENNSYLVANIAN

TOWNSHIP 13 South RANGE 33 East NMFM



PURPOSE: Two completed oil wells capable of producing.


TEXACO, INC. - New Mexico "BY" State NCT-2 42 in Unit K of Section 36-13-33. Completed in Pennsylvanian on August 27, 1966. Top of Perforations 9746'.

TEXACO, INC. - New Mexico "BY" State NCT-2 43 in Unit K of Section 36-13-33. Completed in Pennsylvanian on October 27, 1966. Top of Perforations 9702'.

Pool boundary colored in red.

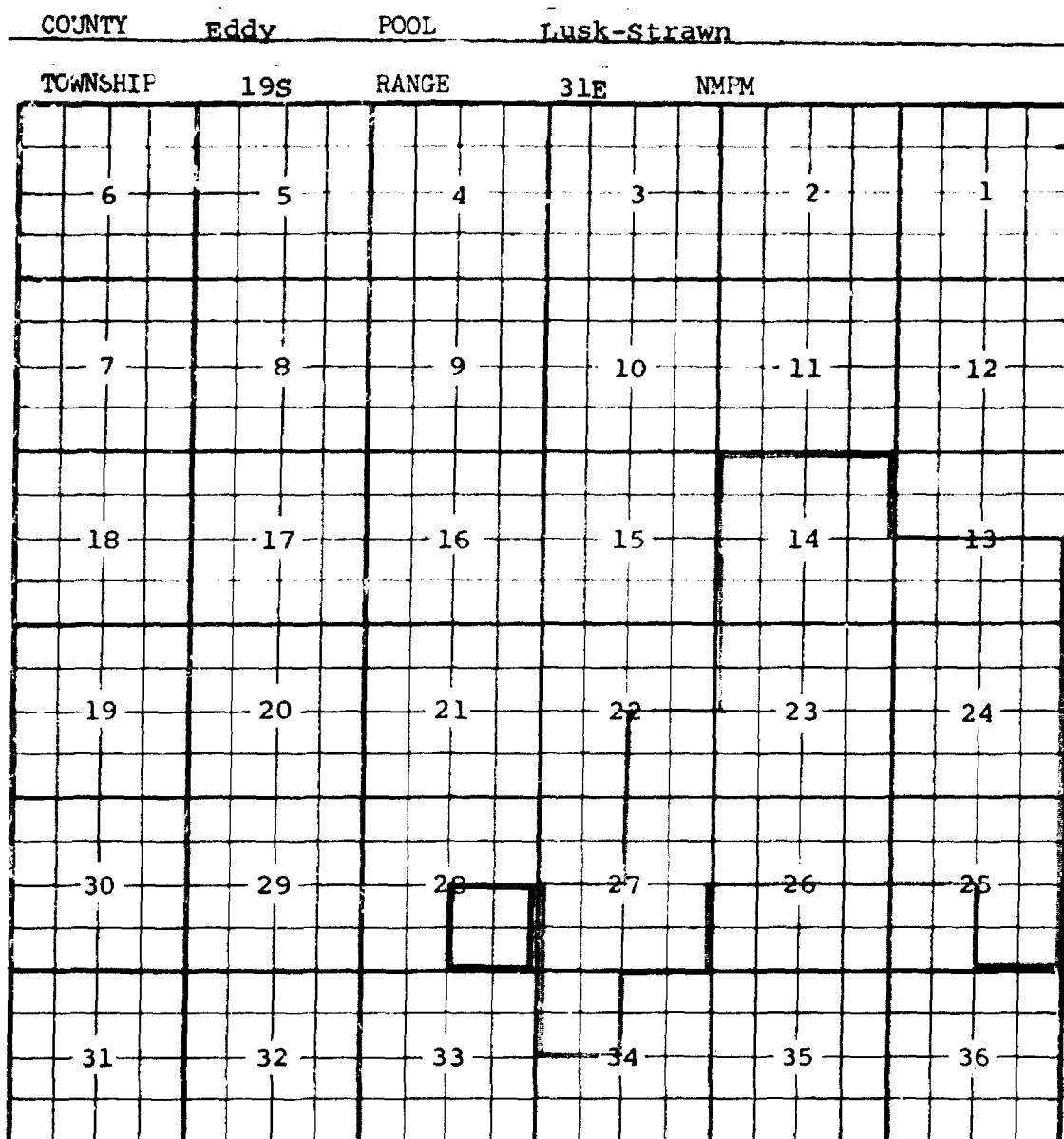
Proposed pool extension colored in green. SECTION 36: SW/4

CASE 3491: (a) EXTENSION OF AN EXISTING OIL POOL  
 COUNTY LEA POOL LOVINGTON-PADDOCK



PURPOSE: One completed oil well capable of producing  
 TENNECO OIL COMPANY - State Q #4 in Unit F of Section 30-16-27. Completed  
 in Paddock on August 22, 1966. Top of Perforations 6450'.  
 Pool boundary colored in red.  
 Proposed pool extension colored in green. SECTION 32: NE/4

CASE 3491: (1) EXTENSION OF AN EXISTING OIL POOL



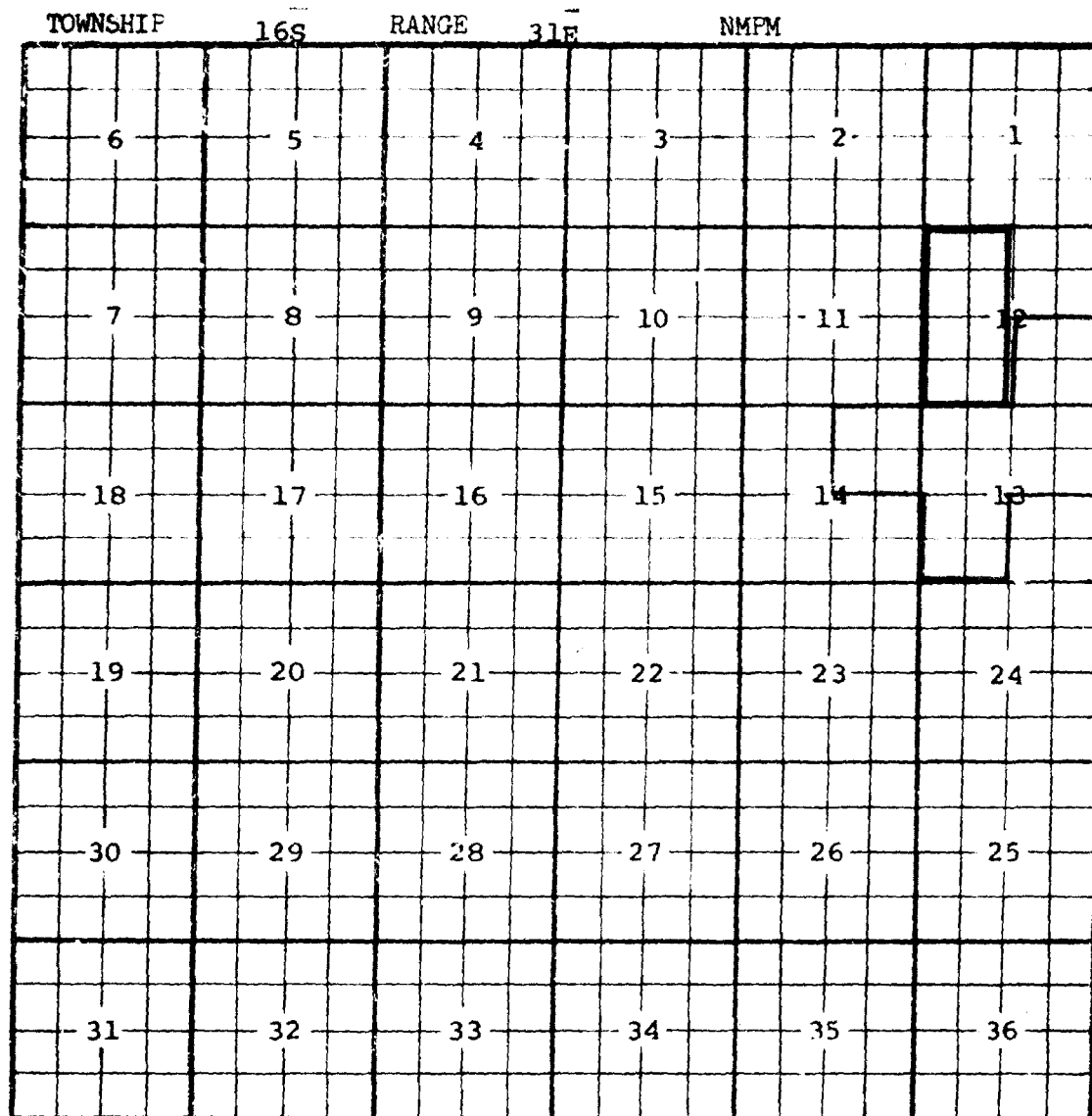
Purpose: One completed oil well capable of producing. \_\_\_\_\_  
 Southwestern Natural Gas Inc., Tenneco Federal No. 1 in unit P  
 of Section 28-19-31. Completed in Strawn, August 20, 1966,  
 through perforations 11274' to 11372'.

Pool boundary colored in red.

Proposed extension colored in green. Section 28: SE/4

CASE 3491: (J) EXTENSION OF AN EXISTING GAS POOL

COUNTY Eddy POOL West Mesa-Upper Queen Gas



Purpose: Two completed gas wells capable of producing.  
Charles B. Read, Bogle Farms A No.4 in unit F of Section 12-16-31.  
Completed in Upper Queen, August 23, 1966, in open hole from  
3278' to 3299'.

Charles B. Read, Bogle Flats No.1 in unit N of Section 12-16-31.  
Completed in Upper Queen, September 23, 1966, in open hole from  
3290' to 3322'.

Pool boundary colored in red.

Proposed extension colored in green. Section 12: W/2

CASE 3491: (K) EXTENSION OF AN EXISTING OIL POOL

COUNTY ROOSEVELT

POOL MILNESAND-SAN ANDRES

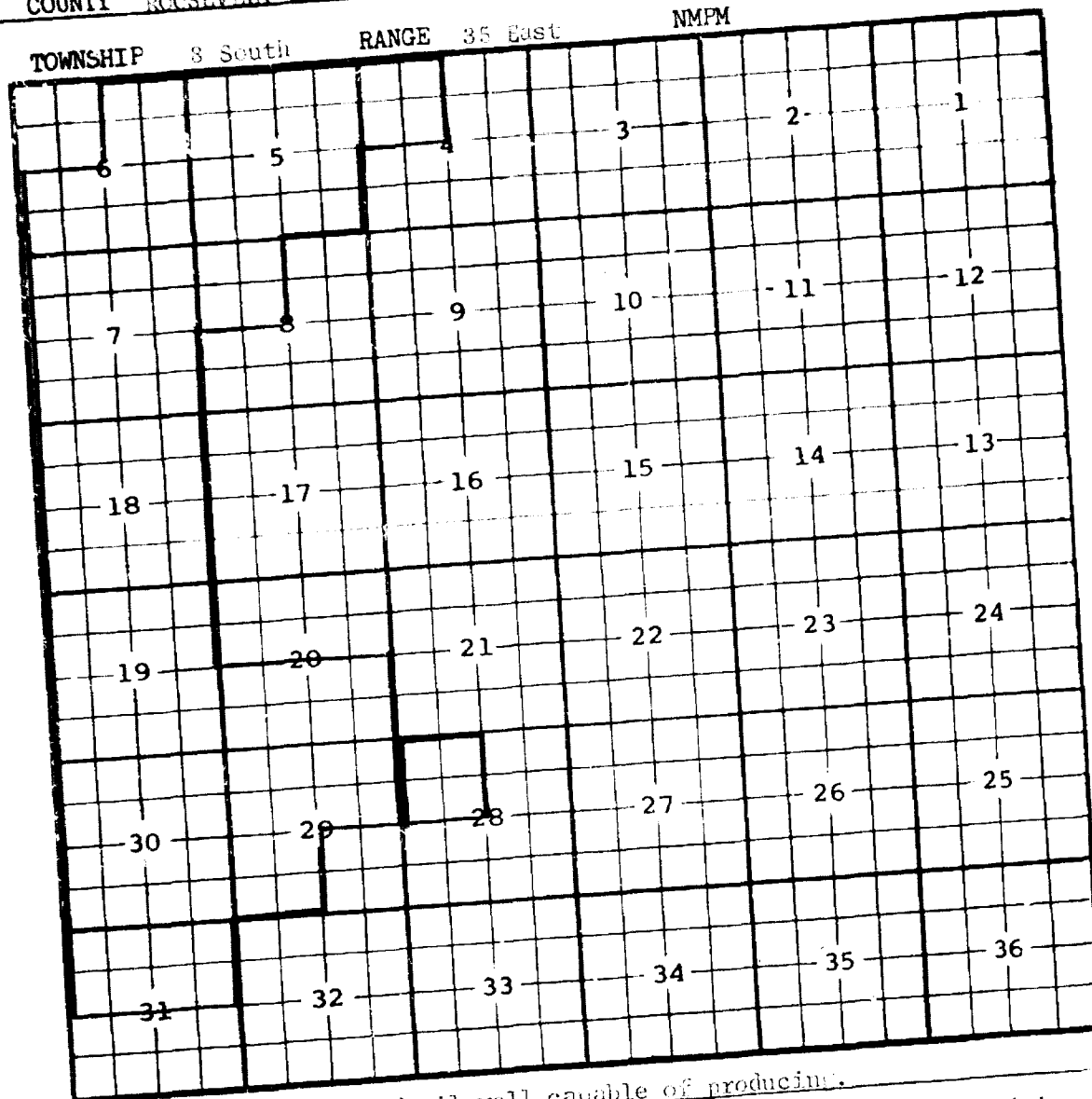
TOWNSHIP

8 South

RANGE

35 East

NMPM



PURPOSE: One completed oil well capable of producing.

TOM L. INGRAM - Alcorn #1 in Unit D of Section 28-8-35. Completed in

San Andres on August 30, 1966. Top of Perforations 4684'.

Pool boundary colored in red.

Proposed pool extension colored in green. SECTION 28: NW/4

CASE 3491: (1) EXTENSION OF AN EXISTING GAS POOL


COUNTY LEA

POOL NORTH CSHDC-YORRON GAS

TOWNSHIP 20 South

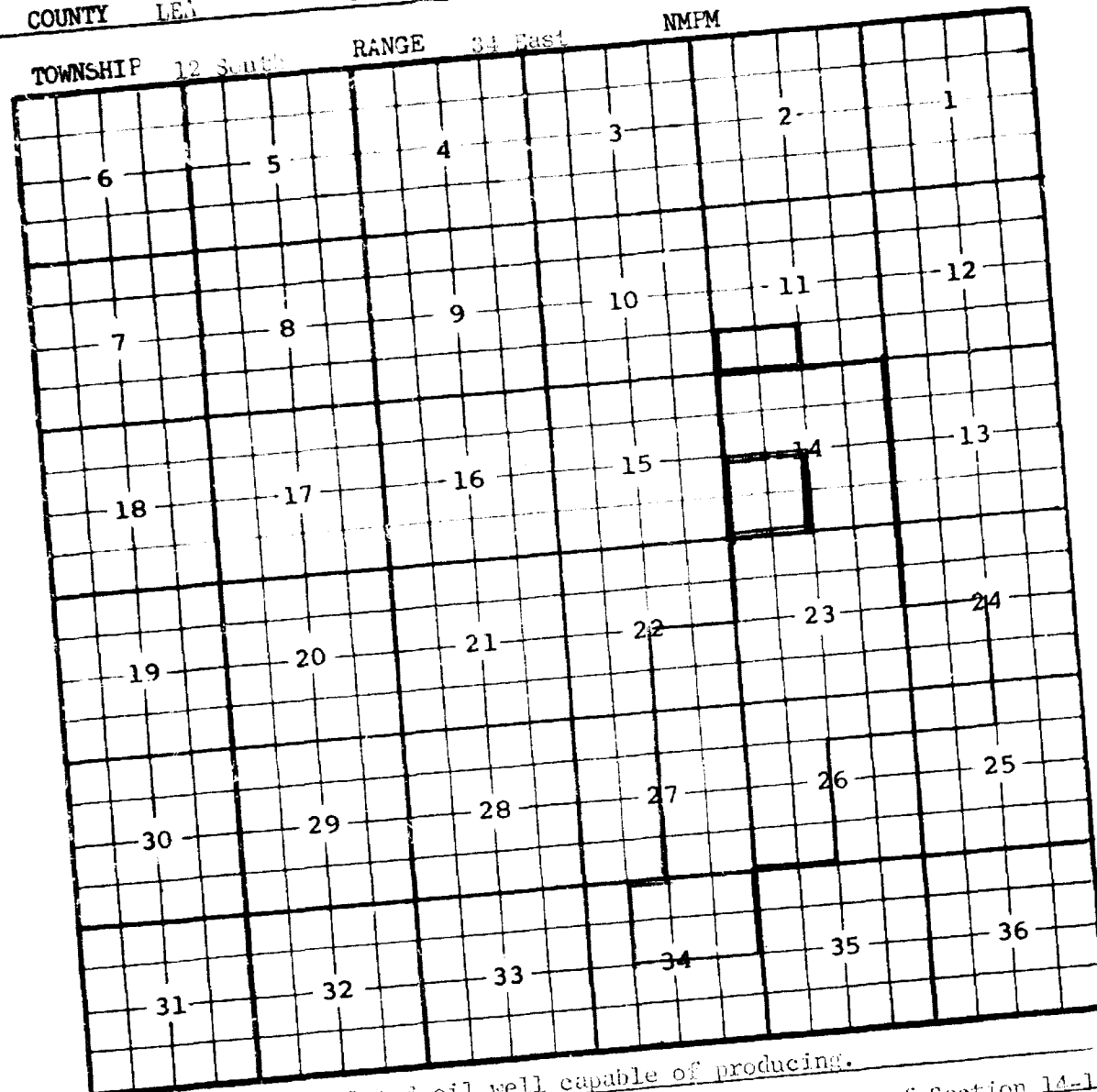
RANGE 36 East

NMPM



PURPOSE: One completed gas well capable of producing.  
JAKE L. HANON - Union State #1 in Unit II of Section 30-20-36. Completed  
in borrow on August 1, 1966. Top of Perforations 11,244'.  
Pool boundary colored in red.  
Proposed pool extensions colored in green. SECTION 10: S/2  
SECTION 30: E/2

CASE 3491: (F) EXTENSION OF AN EXISTING OIL POOL  
COUNTY LEA POOL RANGER LAKE-PENNSYLVANIAN



PURPOSE: One completed oil well capable of producing.

TEXACO, INC. - New Mexico "DA" State NCT-2 #1 in Unit K of Section 14-12-34. Completed in Pennsylvanian on August 24, 1966. Top of Perforations 9906'.

ADDITION--CORINNE GRACE - Ranger Lake #1 in Unit N of Section 11-12-34. Completed in Bough B on October 26, 1966. Top of Perforations 9934'.

Pool boundary colored in red.

Proposed pool extensions colored in green. SECTION 14: SW/4

ADDITION-----SECTION 11: S/2 SW/4



CASE 3411 (H) EXTENSION OF EXISTING OIL POOL

COUNTY


POOL

STATE OF PENNSYLVANIA

TOWNSHIP

RANGE

NMPM



PURPOSE: One completed oil well capable of producing.

ASHBURN & HILLIARD - J. E. Stokes et al #1 in Unit G of Section 26-16-35.

Completed in Pennsylvania on April 18, 1966. Top of Perforations 10,478'.


Pool boundary colored in red.

Proposed pool extension colored in green. SECTION 26: NE/4

dearnley-meier reporting service, inc.

SPECIALIZING IN: DEPOSITIONS, HEARINGS, STATEMENTS, EXPERT TESTIMONY, DAILY COPY, CONVENTIONS

1120 SIMAS BLDG. • P. O. BOX 1092 • PHONE 243-6691 • ALBUQUERQUE, NEW MEXICO



Page 1

BEFORE THE  
NEW MEXICO OIL CONSERVATION COMMISSION  
Santa Fe, New Mexico  
November 16, 1966

-----  
IN THE MATTER OF: )

Southeastern New Mexico Nomenclature )  
Case, calling for an order for the )  
creation and extension of certain )  
pools in Lea, Eddy, and Roosevelt )  
Counties, New Mexico )  
)  
)  
)  
)  
)  
)  
)  
)  
-----

Case 3491

BEFORE: DANIEL S. NUTTER, Examiner

TRANSCRIPT OF HEARING

MR. HATCH: Case 3491, Southeastern New Mexico Nomenclature Case, calling for an order for the creation and extension of certain pools in Lea, Eddy, and Roosevelt Counties, New Mexico.

(Witness sworn)

\* \* \*

DANIEL S. NUTTER, called as a witness by the Commission, having first been duly sworn, was examined and testified as follows:

DIRECT EXAMINATION

BY MR. HATCH:

Q Would you state your name and position for the record, please?

A Dan Nutter, Chief Engineer for the Oil Conservation Commission of New Mexico.

Q Are you prepared to make recommendations to the Commission concerning the nomenclature of certain pools in Lea, Eddy, and Roosevelt Counties, New Mexico?

A Yes, sir, I am.

Q Are your recommendations prepared in the form of an exhibit?

A Yes, they are.

Q What is that exhibit number, please?

A This exhibit is marked as OCC Exhibit Number 1 in the

southeast nomenclature case for November or -- November, 1966.

(Whereupon, OCC Exhibit Number  
1 marked for identification)

Q (By Mr. Hatch) Will you please refer to this exhibit and to the docket that has been prepared and distributed at this Hearing and point out any substantial differences between the two?

A Yes, sir. This exhibit is identical in description of the pools to the extensions which -- and creations which are shown on the docket, with one exception. In paragraph M, which is for the extension of the Ranger Lake Pool, the extension is as shown on the docket, plus the following additional acreage. Section 11 of Township 12 South, Range 34 East, Lea County, we would add the south half of the southwest quarter.

With that exception, the exhibit is identical and I would recommend that the extensions and creations be as shown on the docket.

Q Do you have anything further to add to your testimony?

A No, sir.

Q Was OCC Exhibit Number 1 prepared by you or under your supervision?

A Under my supervision.

MR. HATCH: I move the introduction of OCC Exhibit

dearnley-meier reporting service, inc.

SPECIALIZING IN: DEPOSITIONS, HEARINGS, STATEMENTS, EXPERT TESTIMONY, DAILY COPY, CONVENTIONS  
1120 SIMMS BLDG. • P.O. BOX 1092 • PHONE 243-6691 • ALBUQUERQUE, NEW MEXICO  
1203 FIRST NATIONAL BANK EAST • PHONE 256-1294 • ALBUQUERQUE, NEW MEXICO



PAGE 4

Number 1 at this time.

MR. PORTER: If there are no objections, OCC Exhibit Number 1 will be admitted.

(Whereupon, OCC Exhibit Number 1 offered and admitted in evidence.)

MR. PORTER: Are there any questions of Mr. Nutter? You may be excused.

(Witness excused).

MR. PORTER: Does anyone else have anything to offer in Case 3491? The Commission will take the case under advisement.



dearnley-meier reporting service, inc.

SPECIALIZING IN: DEPOSITIONS, HEARINGS, STATEMENTS, EXPERT TESTIMONY, DAILY COPY, CONVENTIONS  
1120 SIMMS BLDG. • P.O. BOX 1092 • PHONE 243-6691 • ALBUQUERQUE, NEW MEXICO  
1203 FIRST NATIONAL BANK EAST • PHONE 256-1294 • ALBUQUERQUE, NEW MEXICO

I N D E X

WITNESS	PAGE
DANIEL S. NUTTER	
Direct Examination by Mr. Hatch	2

E X H I B I T

NUMBER	MARKED FOR IDENTIFICATION	OFFERED	ADMITTED
OCC. No. 1	3	4	4

dearnley-meier reporting service, inc.

SPECIALIZING IN: DEPOSITIONS, HEARINGS, STATEMENTS, EXPERT TESTIMONY, DAILY COPY, CONVENTIONS


1120 SIMMS BLDG. • P.O. BOX 1092 • PHONE 243-6691 • ALBUQUERQUE, NEW MEXICO  
1203 FIRST NATIONAL BANK EAST • PHONE 236-1294 • ALBUQUERQUE, NEW MEXICO

PAGE 6

STATE OF NEW MEXICO )  
 ) ss  
COUNTY OF BERNALILLO )

I, JERRY POTTS, Notary Public in and for the County of Bernalillo, State of New Mexico, do hereby certify that the foregoing and attached Transcript of Hearing before the New Mexico Oil Conservation Commission was reported by me; and that the same is a true and correct record of the said proceedings, to the best of my knowledge, skill and ability.

WITNESS MY HAND AND SEAL this 8th day of December, 1966.

  
NOTARY PUBLIC

My Commission Expires:

7-10-70