

SECRET
NO FORN DISSEM
NO UNCLASSIFIED DISSEM

Case No.

3735

Application, Transcript,
Small Exhibits, Etc.

BEFORE THE OIL CONSERVATION COMMISSION
OF THE STATE OF NEW MEXICO

IN THE MATTER OF THE HEARING
CALLED BY THE OIL CONSERVATION
COMMISSION OF NEW MEXICO FOR
THE PURPOSE OF CONSIDERING:

CASE No. 3735
Order No. R-3389

THE APPLICATION OF THE OIL CONSERVATION
COMMISSION UPON ITS OWN MOTION FOR AN ORDER
EXTENDING CERTAIN POOLS IN CHAVES, LEA, AND
ROOSEVELT COUNTIES, NEW MEXICO.

ORDER OF THE COMMISSION

BY THE COMMISSION:

This cause came on for hearing at 9 a.m. on March 13, 1968, at Santa Fe, New Mexico, before the Oil Conservation Commission of New Mexico, hereinafter referred to as the "Commission."

NOW, on this 14th day of March, 1968, the Commission, a quorum being present, having considered the testimony presented and the exhibits received at said hearing, and being fully advised in the premises,

FINDS:

(1) That due public notice having been given as required by law, the Commission has jurisdiction of this cause and the subject matter thereof.

(2) That there is need for certain extensions to the Chaveron-San Andres Pool in Chaves and Roosevelt Counties, New Mexico, the Baum-Wolfcamp Pool, the Jalmat Gas Pool, the Lane-Pennsylvanian Pool, the Middle Lane-Permo Pennsylvanian Pool, the East Lovington-Pennsylvanian Pool, the North Morton-Permo Pennsylvanian Pool, the Teague-Blinebry Pool, the Triste Draw-Delaware Pool, and the Vada-Pennsylvanian Pool, all in Lea County, New Mexico.

IT IS THEREFORE ORDERED:

(a) That the Baum-Wolfcamp Pool in Lea County, New Mexico, as heretofore classified, defined, and described, is hereby

-2-

CASE No. 3735

Order No. R-3389

extended to include therein:

TOWNSHIP 13 SOUTH, RANGE 33 EAST, NMPM
Section 32: SW/4

TOWNSHIP 14 SOUTH, RANGE 33 EAST, NMPM
Section 5: N/2

(b) That the Chaveroo-San Andres Pool in Chaves and Roosevelt Counties, New Mexico, as heretofore classified, defined, and described, is hereby extended to include therein:

TOWNSHIP 7 SOUTH, RANGE 32 EAST, NMPM
Section 24: SW/4
Section 25: NW/4
Section 26: SE/4

TOWNSHIP 8 SOUTH, RANGE 33 EAST, NMPM
Section 8: NE/4

(c) That the Jalmat Gas Pool in Lea County, New Mexico, as heretofore classified, defined, and described, is hereby extended to include therein:

TOWNSHIP 26 SOUTH, RANGE 37 EAST, NMPM
Section 14: SW/4

(d) That the Lane-Pennsylvanian Pool in Lea County, New Mexico, as heretofore classified, defined, and described, is hereby extended to include therein:

TOWNSHIP 9 SOUTH, RANGE 34 EAST, NMPM
Section 30: S/2

TOWNSHIP 10 SOUTH, RANGE 33 EAST, NMPM
Section 2: SW/4

TOWNSHIP 10 SOUTH, RANGE 34 EAST, NMPM
Section 6: SE/4

(e) That the Middle Lane-Permian Pennsylvanian Pool in Lea County, New Mexico, as heretofore classified, defined, and described, is hereby extended to include therein:

--3--

CASE No. 3735

Order No. R-3389

TOWNSHIP 10 SOUTH, RANGE 33 EAST, NMPM

Section 22: SW/4

Section 24: N/2 SW/4 and SE/4

(f) That the East Lovington-Pennsylvanian Pool in Lea County, New Mexico, as heretofore classified, defined, and described, is hereby extended to include therein:

TOWNSHIP 16 SOUTH, RANGE 37 EAST, NMPM

Section 18: SE/4

(g) That the North Morton-Permian Pennsylvanian Pool in Lea County, New Mexico, as heretofore classified, defined, and described, is hereby extended to include therein:

TOWNSHIP 14 SOUTH, RANGE 35 EAST, NMPM

Section 31: NW/4

(h) That the Teague-Blaine Pool in Lea County, New Mexico, as heretofore classified, defined, and described, is hereby extended to include therein:

TOWNSHIP 23 SOUTH, RANGE 37 EAST, NMPM

Section 22: W/2

Section 27: NW/4

(i) That the Triste Draw-Delaware Pool in Lea County, New Mexico, as heretofore classified, defined, and described, is hereby extended to include therein:

TOWNSHIP 24 SOUTH, RANGE 32 EAST, NMPM

Section 2: NW/4

(j) That the Vada-Pennsylvanian Pool in Lea County, New Mexico, as heretofore classified, defined, and described, is hereby extended to include therein:

TOWNSHIP 9 SOUTH, RANGE 34 EAST, NMPM

Section 15: NW/4

Section 16: E/2

Section 28: SE/4

Section 29: NE/4

-4-

CASE No. 3735


Order No. R-3389

IT IS FURTHER ORDERED:

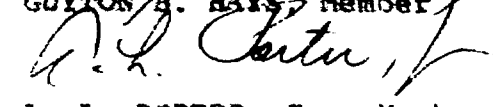
That the effective date of this order and all extensions included herein shall be April 1, 1968.


DONE at Santa Fe, New Mexico, on the day and year hereinabove designated.

STATE OF NEW MEXICO
OIL CONSERVATION COMMISSION


DAVID F. CARGO, Chairman


GUYTON B. HAYS, Member


A. L. PORTER, Jr., Member & Secretary



agr/

DOCKET: REGULAR HEARING - WEDNESDAY - MARCH 13, 1968

OIL CONSERVATION COMMISSION -- 9 A.M., MORGAN HALL, STATE LAND OFFICE BUILDING,
SANTA FE, NEW MEXICO

- ALLOWABLE: (1) Consideration of the oil allowable for April, 1968;
- (2) Consideration of the allowable production of gas for April, 1968, from thirteen prorated pools in Lea, Eddy and Roosevelt Counties, New Mexico. Consideration of the allowable production of gas from nine prorated pools in San Juan, Rio Arriba, and Sandoval Counties, New Mexico, for April, 1968.

CASE 3735: Southeastern nomenclature case calling for an order for the extension of certain pools in Lea and Roosevelt Counties, New Mexico.

- (a) Extend the Baum-Wolfcamp Pool in Lea County, New Mexico, to include therein:

TOWNSHIP 13 SOUTH, RANGE 33 EAST, NMPM
SECTION 32: SW/4

TOWNSHIP 14 SOUTH, RANGE 33 EAST, NMPM
SECTION 5: NW/4

- (b) Extend the Chaveroo-San Andres Pool in Roosevelt County, New Mexico, to include therein:

TOWNSHIP 7 SOUTH, RANGE 32 EAST, NMPM
SECTION 24: SW/4
SECTION 25: NW/4
SECTION 26: SE/4

- (c) Extend the Jalmat Gas Pool in Lea County, New Mexico, to include therein:

TOWNSHIP 26 SOUTH, RANGE 37 EAST, NMPM
Section 14: SW/4

- (d) Extend the Lane-Pennsylvanian Pool in Lea County, New Mexico, to include therein:

TOWNSHIP 9 SOUTH, RANGE 34 EAST, NMPM
SECTION 30: S/2

TOWNSHIP 10 SOUTH, RANGE 33 EAST, NMPM
SECTION 2: SW/4

TOWNSHIP 10 SOUTH, RANGE 34 EAST, NMPM
SECTION 6: SE/4

(e) Extend the Middle Lane Permo-Pennsylvanian Pool in Lea County, New Mexico, to include therein:

TOWNSHIP 10 SOUTH, RANGE 33 EAST, NMPM
SECTION 22: SW/4
SECTION 24: S/2

(f) Extend the East Lovington-Pennsylvanian Pool in Lea County, New Mexico, to include therein:

TOWNSHIP 16 SOUTH, RANGE 37 EAST, NMPM
SECTION 18: SE/4

(g) Extend the North Morton Permo-Pennsylvanian Pool in Lea County, New Mexico, to include therein:

TOWNSHIP 14 SOUTH, RANGE 35 EAST, NMPM
SECTION 31: NW/4

(h) Extend the Teague-Blinbry Pool in Lea County, New Mexico, to include therein:

TOWNSHIP 23 SOUTH, RANGE 37 EAST, NMPM
SECTION 22: SW/4

(i) Extend the Triste Draw-Delaware Pool in Lea County, New Mexico, to include therein:

TOWNSHIP 24 SOUTH, RANGE 32 EAST, NMPM
SECTION 2: NW/4

(j) Extend the Vada-Pennsylvanian Pool in Lea County, New Mexico, to include therein:

TOWNSHIP 9 SOUTH, RANGE 34 EAST, NMPM
SECTION 15: NW/4
SECTION 16: NE/4

NOMENCLATURE ADVERTISEMENT FOR MARCH, 1968

CASE: 3735

In the matter of the application of the Oil Conservation Commission of New Mexico upon its own motion for an order for the extension of certain existing pools in Lea and Roosevelt Counties, New Mexico, and giving notice to all persons and parties interested in the subject matter thereof to appear and show cause why such extensions should not be made.

a) EXTEND the Baum-Wolfcamp Pool in Lea County, New Mexico, to include therein:

✓ TOWNSHIP 13 SOUTH, RANGE 33 EAST, NMPM
SECTION 32: SW/4

✓ TOWNSHIP 14 SOUTH, RANGE 33 EAST, NMPM
SECTION 5: NW/4

b) EXTEND the Chaveroo-San Andres Pool in Roosevelt County, New Mexico, to include therein:

✓ TOWNSHIP 7 SOUTH, RANGE 32 EAST, NMPM
SECTION 24: SW/4
SECTION 25: NW/4
SECTION 26: SE/4

c) EXTEND the Jalmat Gas Pool in Lea County, New Mexico, to include therein:

✓ TOWNSHIP 26 SOUTH, RANGE 37 EAST, NMPM
SECTION 14: SW/4

d) EXTEND the Lane-Pennsylvanian Pool in Lea County, New Mexico, to include therein:

✓ TOWNSHIP 9 SOUTH, RANGE 34 EAST, NMPM
SECTION 30: S/2

✓ TOWNSHIP 10 SOUTH, RANGE 33 EAST, NMPM
SECTION 2: SW/4

✓ TOWNSHIP 10 SOUTH, RANGE 34 EAST, NMPM
SECTION 6: SE/4

e) EXTEND the Middle Lane Permo-Pennsylvanian Pool in Lea County, New Mexico, to include therein:

✓ TOWNSHIP 10 SOUTH, RANGE 33 EAST, NMPM
SECTION 22: SW/4
SECTION 24: S/2

f) EXTEND the East Lovington-Pennsylvanian Pool in Lea County, New Mexico, to include therein:

TOWNSHIP 16 SOUTH, RANGE 37 EAST, NMPM
SECTION 18: SE/4

g) EXTEND the North Morton Permo-Pennsylvanian Pool in Lea County, New Mexico, to include therein:

✓ TOWNSHIP 14 SOUTH, RANGE 35 EAST, NMPM
SECTION 31: NW/4

100 FEB 12 AM 1

- March, 1968 Nomenclature

h) EXTEND the Teague-Blinebry Pool in Lea County, New Mexico, to include therein:

✓ TOWNSHIP 23 SOUTH, RANGE 37 EAST, NMPM
SECTION 22: SW/4

i) EXTEND the Triste Draw-Delaware Pool in Lea County, New Mexico, to include therein:

✓ TOWNSHIP 24 SOUTH, RANGE 32 EAST, NMPM
SECTION 2: NW/4

j) EXTEND the Vada-Pennsylvanian Pool in Lea County, New Mexico, to include therein:

✓ TOWNSHIP 9 SOUTH, RANGE 34 EAST, NMPM
SECTION 15: NW/4
SECTION 16: NE/4

BEFORE THE
NEW MEXICO OIL CONSERVATION COMMISSION
Santa Fe, New Mexico
March 13, 1968
REGULAR HEARING

IN THE MATTER OF:

Southeastern nomenclature case
calling for an order for the
extension of certain pools in Lea
and Roosevelt Counties, New Mexico.

Case 3735

BEFORE: A.L. "Pete" Porter, Secretary-Director
Guyton B. Hayes, Land Commissioner
David F. Cargo, Governor

TRANSCRIPT OF HEARING

MR. PORTER: Now we will move on to the nomenclature case.

MR. HATCH: Case 3735. Southeastern nomenclature case calling for an order for the extension of certain pools in Lea and Roosevelt Counties, New Mexico.

(Witness sworn.)

JOE D. RAMEY

called as a witness, having been first duly sworn, was examined and testified as follows:

DIRECT EXAMINATION

BY MR. HATCH:

Q Will you state your name and position for the record?

A Joe D. Ramey, Supervisor of the Commission's District One.

Q Are you prepared to make recommendations to the Commission concerning the extension of certain pools in Lea, Eddy and Roosevelt Counties, New Mexico?

A Yes, sir.

Q Are your recommendations prepared in the form of an exhibit?

A They are.

Q What is that exhibit?

A Southeast nomenclature Exhibit I, Paragraphs A through J.

Q Please refer to Exhibit I and to the docket that has been prepared and distributed at this hearing and point out any substantial differences between the two and any corrections that need to be made?

A For Paragraph A I have an addition in Township 14 South, Range 33 East, Section 5, the Northeast Quarter. In Paragraph B an addition in Township 8 South, Range 33 East, Section 8, the Northeast Quarter. Paragraph E I have a correction in Section 24 instead of the south half it should read the North Half of the West Quarter and the Southeast Quarter. In Paragraph H, Section, in Township 23 South, Range 37 East, Section 22, an addition, the Northwest Quarter, Section 27, the Northwest Quarter, In Paragraph J I have three additions, in Township 9 South, Range 34 East, Sections 16, Southeast quarter, Section 28, the Southwest Quarter, Section 29, the Northeast Quarter. The remainder are as advertised on the docket.

Q Do you recommend to the Commission that the pools be extended as advertised and as corrected in this hearing?

A Yes, I do.

Q Was Exhibit 1 prepared by you or under your supervision?

A Yes, sir, it was.

MR. HATCH: I would like to move the introduction of Exhibit I into evidence.

MR. PORTER: If there are no objections, the exhibit will be admitted.

(Whereupon, Exhibit 1 was offered and admitted in evidence.)

MR. PORTER: Does anyone have a question of Mr. Ramey concerning the nomenclature case? Does anyone else have anything to offer in this case? The Commission will take the case under advisement and the hearing is adjourned.

STATE OF NEW MEXICO)
) ss
COUNTY OF BERNALILLO)

I, KAY EMBREE, Notary Public in and for the County of Bernalillo, State of New Mexico, do hereby certify that the foregoing and attached Transcript of Hearing before the New Mexico Oil Conservation Commission was reported by me; and that the same is a true and correct record of the said proceedings to the best of my knowledge, skill and ability.

Witness my Hand and Seal this 18th day of March, 1968.

Kay Embree
NOTARY PUBLIC

My Commission Expires:
November 19, 1971

CASE 3735: (a) EXTENSION OF AN EXISTING OIL POOL (Continued on next page)

COUNTY LEA POOL BAUM-WOLF CAMP

| TOWNSHIP | | 13 South | RANGE | | 33 East | NMPM | |
|----------|----|----------|-------|----|---------|------|--|
| 6 | 5 | 4 | 3 | 2 | 1 | | |
| 7 | 8 | 9 | 10 | 11 | 12 | | |
| 18 | 17 | 16 | 15 | 14 | 13 | | |
| 19 | 20 | 21 | 22 | 23 | 24 | | |
| 30 | 29 | 28 | 27 | 26 | 25 | | |
| 31 | 32 | 33 | 34 | 35 | 36 | | |

PURPOSE: One completed oil well capable of producing.

COASTAL STATES GAS PRODUCING COMPANY - State "32" #1 in Unit L of Section 32-13-33. Completed in Wolfcamp on January 23, 1968. Top of Perforations 9882'.

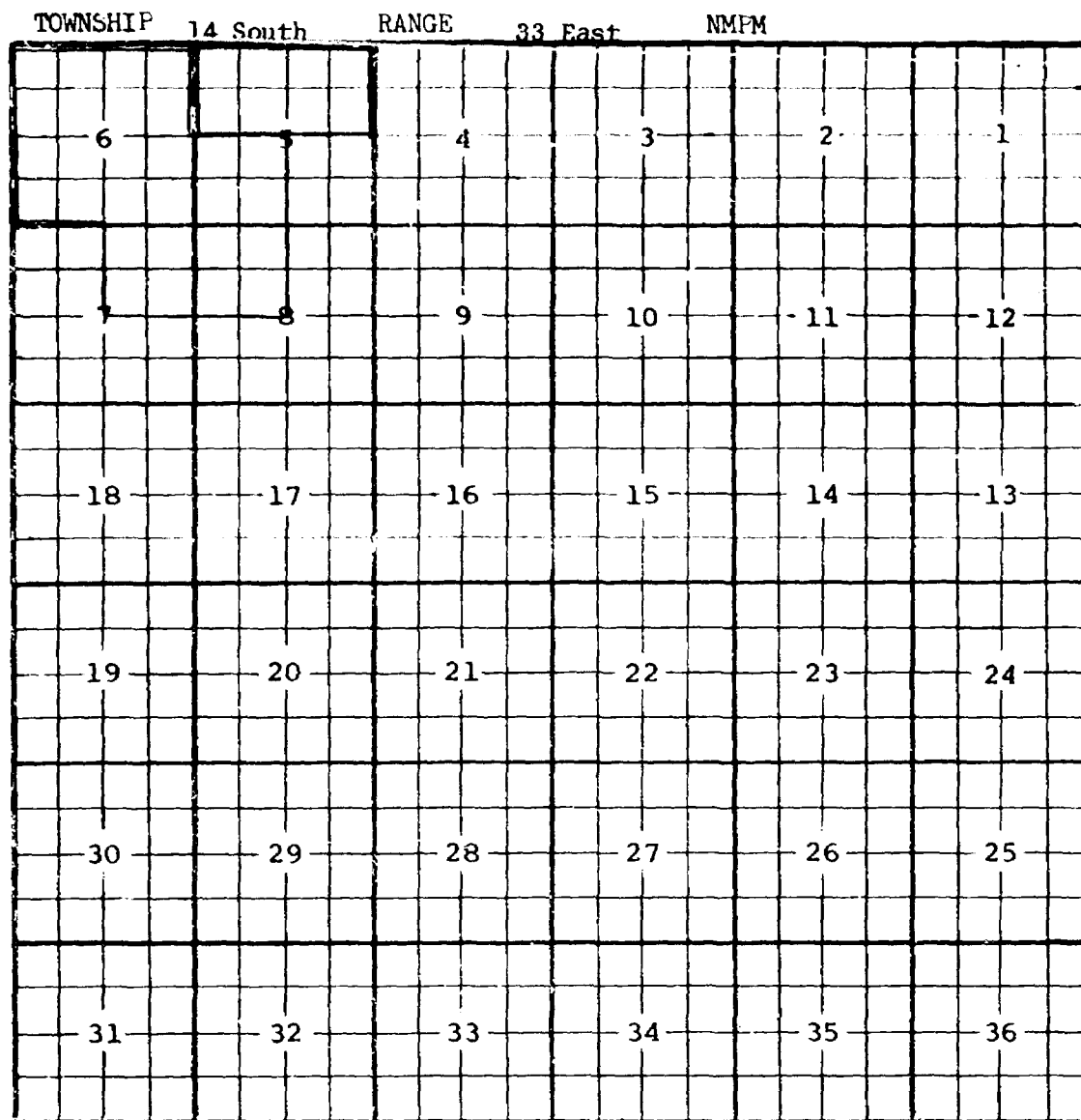
Pool boundary colored in red.

Proposed pool extension colored in green. SECTION 32: SW/4

*Southwest New Texas Petroleum
Capital 1 prospect & lease*

CASE 3735: (a) EXTENSION OF AN EXISTING OIL POOL (Continued)

COUNTY LEA POOL BAUM-WOLFCAMP



PURPOSE: As stated on preceding page, paragraph (a), Exhibit I.
 ADDITION--COASTAL STATES GAS PRODUCING COMPANY - State "5" #2 in Unit B.
 of Section 5-14-33. Completed in Wolfcamp on February 20, 1968.
 Top of Perforations 9852'.

Pool boundary colored in red.

Proposed pool extensions colored in green. SECTION 5: NW/4

ADDITION-----SECTION 5: NE/4

CASE 3735: (b) EXTENSION OF AN EXISTING OIL POOL (Continued on next page)

COUNTY ROOSEVELT POOL CHAVEROO-SAN ANDRES

| TOWNSHIP 7 South | | | | | | RANGE 32 East | | | | | | NMPM | | | | | |
|------------------|--|----|--|----|--|---------------|--|----|--|----|--|------|--|--|--|--|--|
| 6 | | 5 | | 4 | | 3 | | 2 | | 1 | | | | | | | |
| 7 | | 8 | | 9 | | 10 | | 11 | | 12 | | | | | | | |
| 18 | | 17 | | 16 | | 15 | | 14 | | 13 | | | | | | | |
| 19 | | 20 | | 21 | | 22 | | 23 | | 24 | | | | | | | |
| 30 | | 29 | | 28 | | 27 | | 26 | | 25 | | | | | | | |
| 31 | | 32 | | 33 | | 34 | | 35 | | 36 | | | | | | | |

PURPOSE: Four completed oil wells capable of producing.

TAYLOR PRUITT - Atlantic Tucker #1 in Unit N of Section 24-7-32. Completed in San Andres on December 27, 1967. Top of Perforations 4137'.

TAYLOR PRUITT - Atlantic Tucker #2 in Unit M of Section 24-7-32. Completed in San Andres on February 4, 1968. Top of Perforations 4136'.

TAYLOR PRUITT - HSG #1 in Unit P of Section 26-7-32. Completed in San Andres on January 3, 1968. Top of Perforations 4168'.

TAYLOR PRUITT - HSG #2 in Unit I of Section 26-7-32. Completed in San Andres on January 29, 1968. Top of Perforations 4159'.

Pool boundary colored in red.

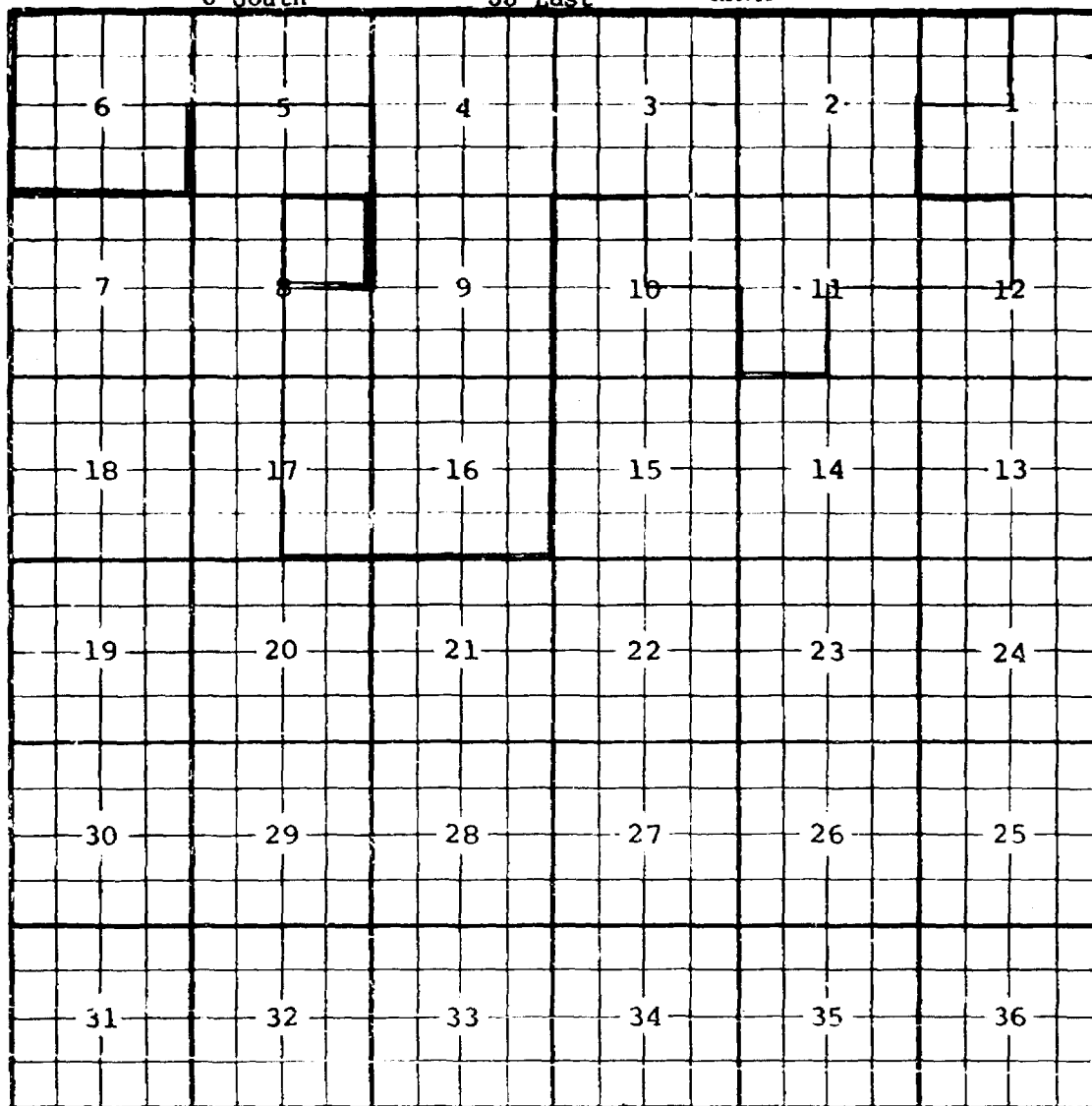
Proposed pool extensions colored in green. SECTION 24: SW/4

SECTION 25: NW/4

SECTION 26: SE/4

COUNTY CHAVES POOL CHAVEROO-SAN ANDRES

TOWNSHIP 8 South RANGE 33 East NMFM



ADDITION--ADOBE OIL COMPANY - White Federal #1 in Unit G of Section 8-8-

33. Completed in San Andres on February 11, 1968. Top of Perforations 4265'.

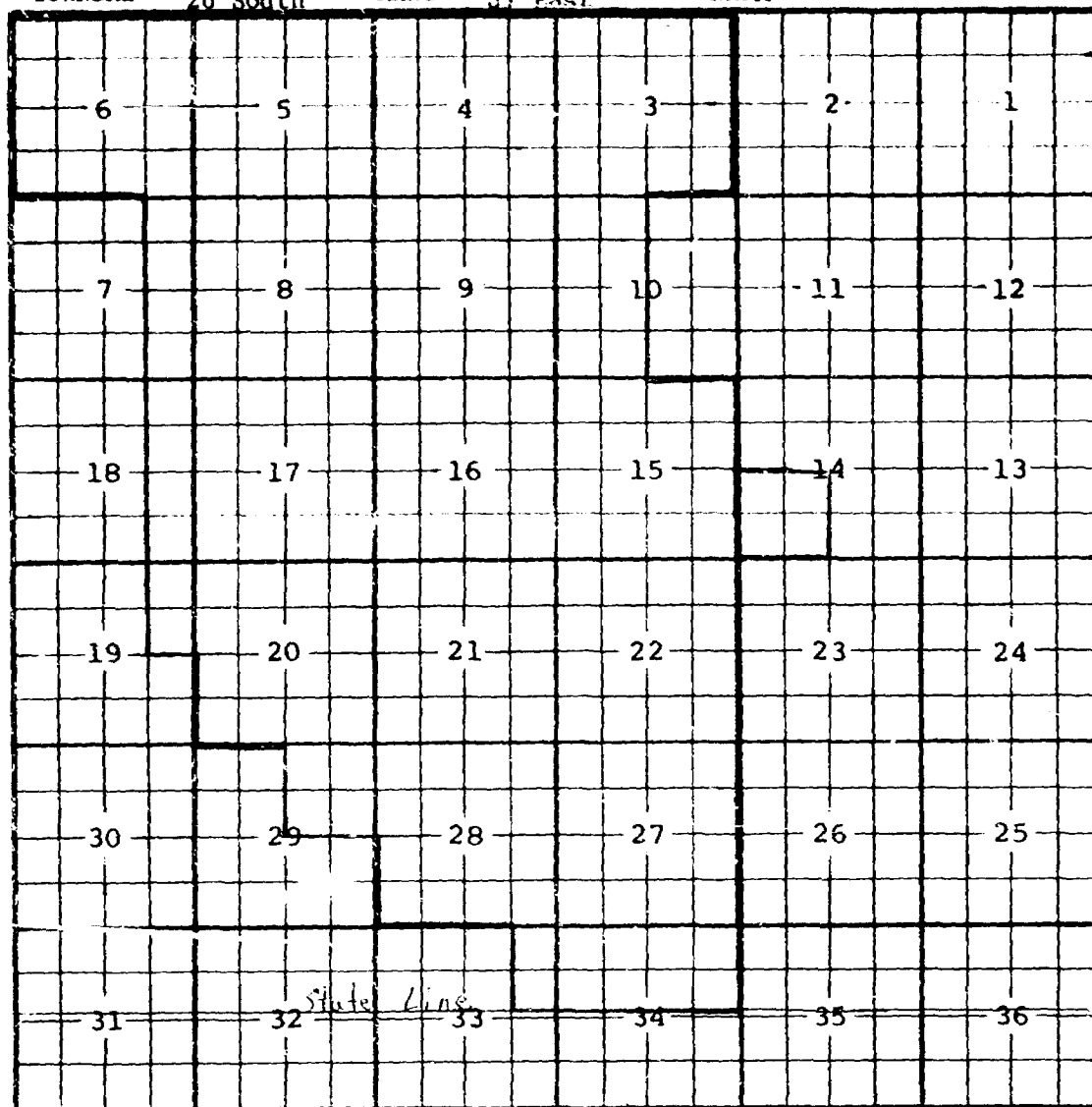
Pool boundary colored in red.

Proposed pool extension colored in green. SECTION 8: NE/4

CASE 3735: (c) EXTENSION OF AN EXISTING GAS POOL.

COUNTY LEA POOL JALMAT GAS

TOWNSHIP 26 South RANGE 37 East NMPM



PURPOSE: One completed gas well capable of producing.

TENNECO OIL COMPANY - Leonard Federal #8 in Unit M of Section 14-26-37.

Completed in Yates on December 30, 1966. Depth to Casing Shoe 2701'.

pool boundary colored in red.

Proposed pool extension colored in green. SECTION 14: SW/4

CASE 3735: (d) EXTENSION OF AN EXISTING OIL POOL (Continued on next page)

COUNTY LEA POOL LANE-PENNSYLVANIAN

TOWNSHIP 9 South RANGE 34 East NMFM

| | | | | | |
|----|----|----|----|----|----|
| 6 | 5 | 4 | 3 | 2 | 1 |
| 7 | 8 | 9 | 10 | 11 | 12 |
| 18 | 17 | 16 | 15 | 14 | 13 |
| 19 | 20 | 21 | 22 | 23 | 24 |
| 30 | 29 | 28 | 27 | 26 | 25 |
| 31 | 32 | 33 | 34 | 35 | 36 |

PURPOSE: Three completed oil wells capable of producing.

BTA OIL PRODUCERS - Max 677 Ltd. #1 in Unit P of Section 30-9-34. Completed in Pennsylvanian (Bough C) on December 16, 1967. Top of Perforations 9810'.

Pool boundary colored in red.

Proposed pool extension colored in green. SECTION 30: S/2

COUNTY LEA POOL LANE-PENNSYLVANIAN

TOWNSHIP 10 South RANGE 33 East NMDM

MIDWEST OIL CORPORATION - New Mexico "L" State #1 in Unit K of Section

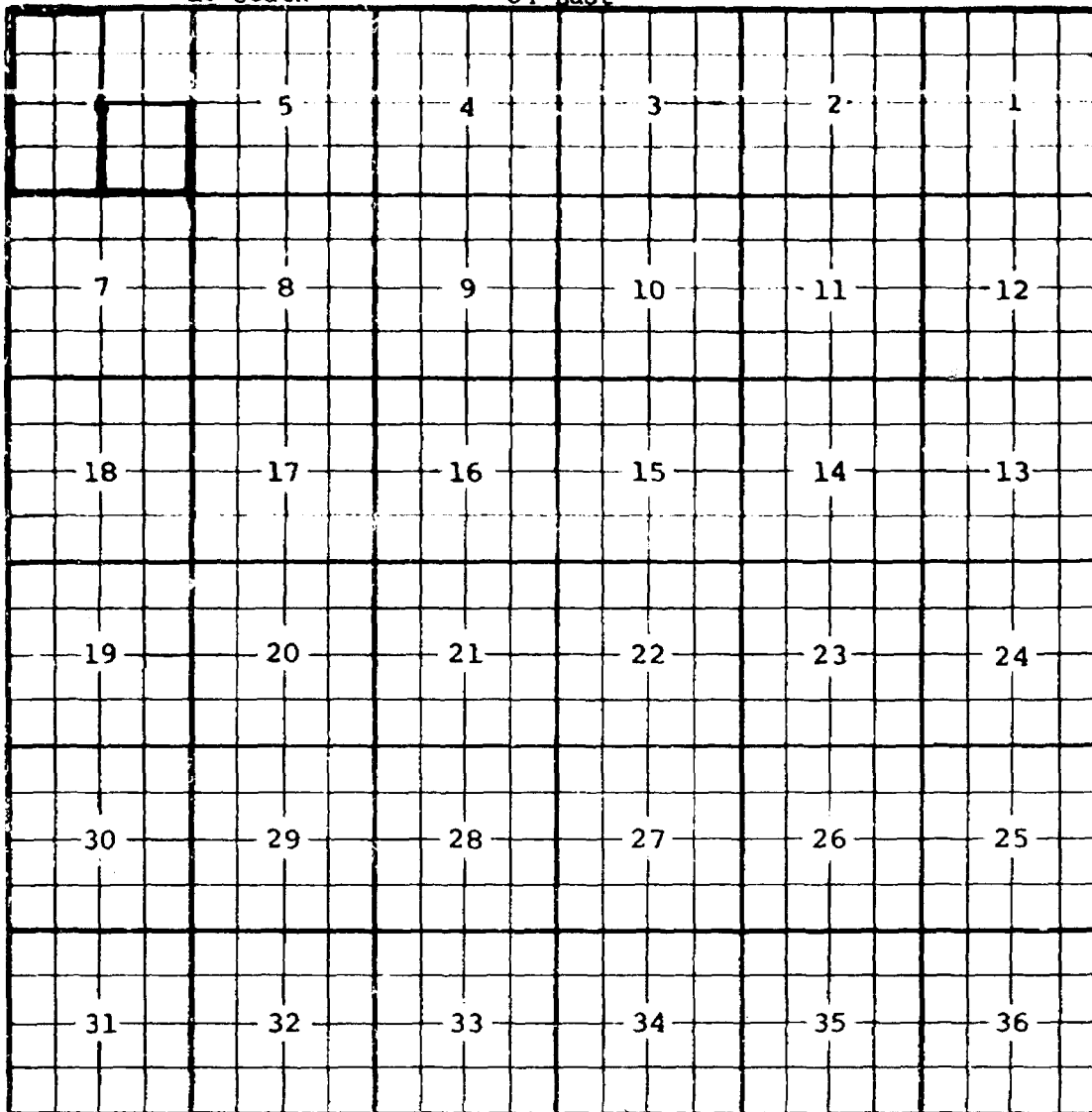
Pool boundary colored in red.

Proposed pool extension colored in green. SECTION 2: SW/4

CASE 3735: (d) EXTENSION OF AN EXISTING OIL POOL (Continued)

COUNTY LEA POOL LANE-PENNSYLVANIAN

TOWNSHIP 10 South RANGE 34 East NMPM



PURPOSE: As stated on preceding page, paragraph (d), Exhibit I.

BTA OIL PRODUCERS - Anderson "A" 676 Ltd. #1 in Unit I of Section 6-10-34.

Completed in Pennsylvanian on December 9, 1967. Top of Perforations 9896'.

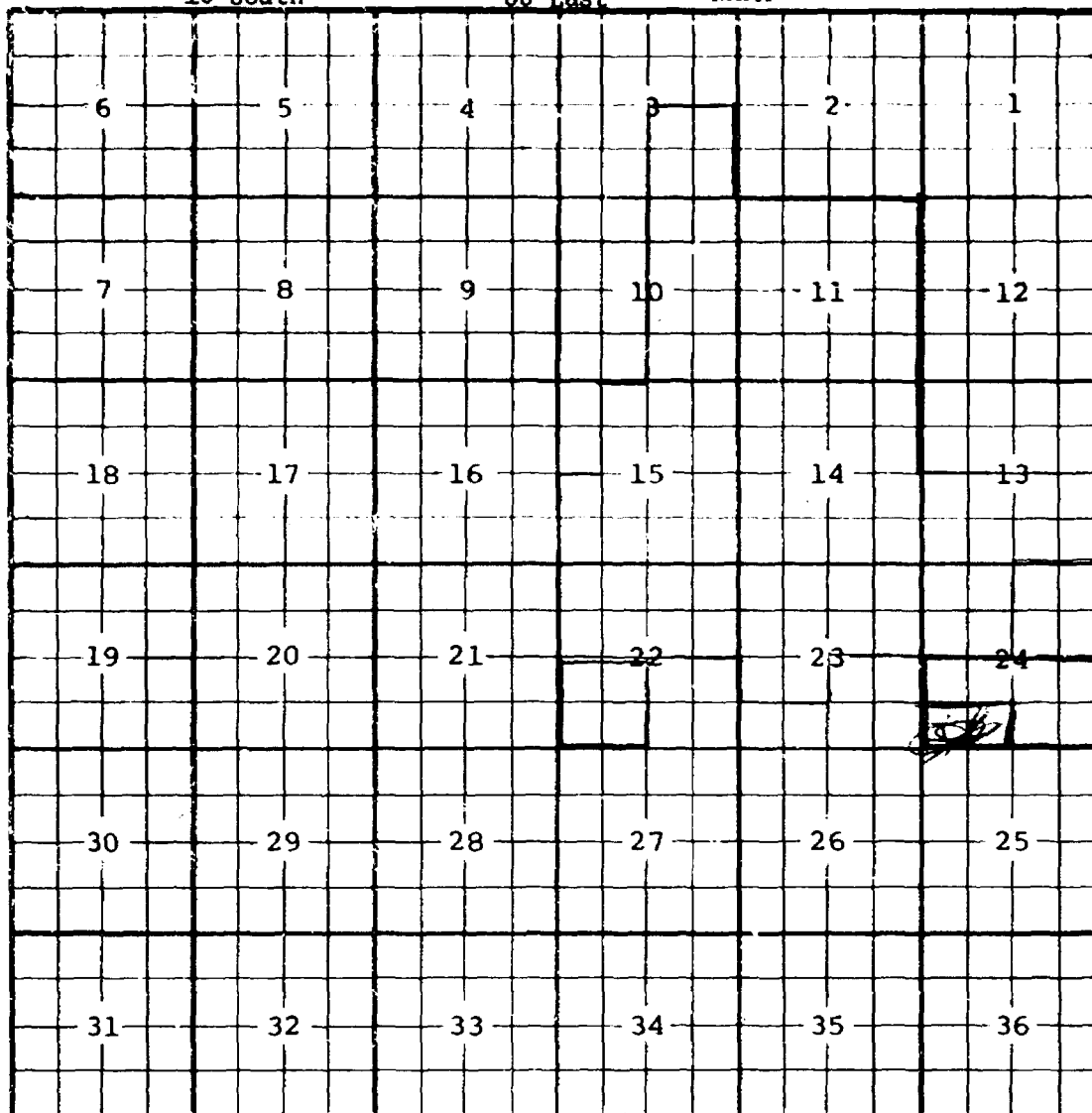
Pool boundary colored in red.

Proposed pool extension colored in green. SECTION 6: SE/4

CASE 3735: (e) EXTENSION OF AN EXISTING OIL POOL

COUNTY LEA POOL MIDDLE LANE PERMO-PENNSYLVANIAN

TOWNSHIP 10 South RANGE 33 East NMPM



PURPOSE: Two completed oil wells capable of producing.

MAJOR, GIEBEL & FORSTER - Nine Ranch, Inc. State #3 in Unit K of Section 22-10-33. Completed in Bough C on December 1, 1967. Top of Perforations 9694'.

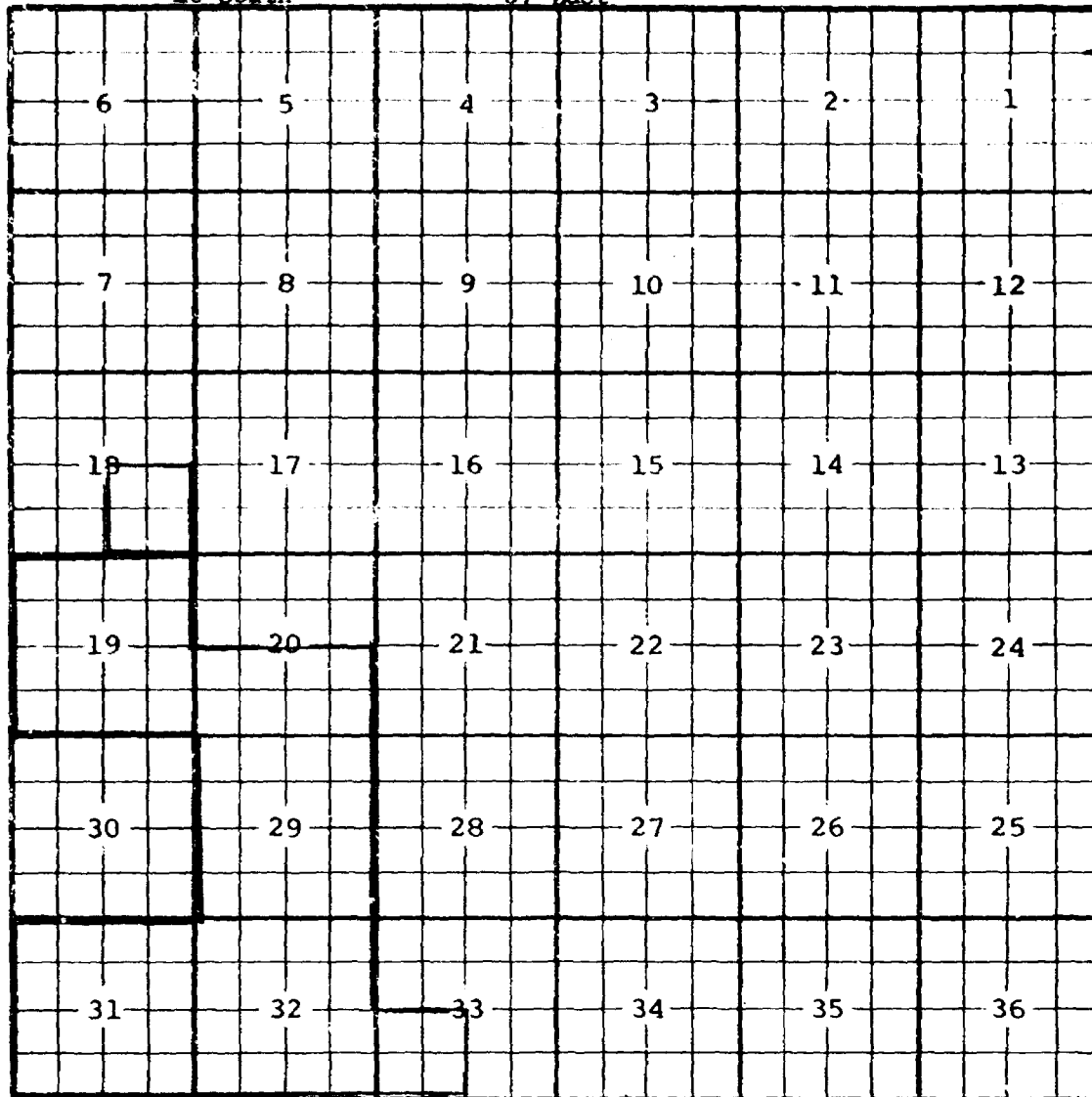
CAYMAN CORPORATION - Murphy "A" State #1 in Unit J of Section 24-10-33. Completed in Bough C on December 31, 1967. Top of Perforations 9378'. Pool boundary colored in red.

Proposed pool extensions colored in green. SECTION 22: SW/4
SECTION 24: ~~SW/4~~ $\frac{N}{2}$ $\frac{SW}{4}$ $\frac{SE}{4}$

CASE 3735: (f) EXTENSION OF AN EXISTING OIL POOL

COUNTY LEA POOL EAST LOVINGTON-PENNSYLVANIAN

TOWNSHIP 16 South RANGE 37 East NMPM



PURPOSE: One completed oil well capable of producing.

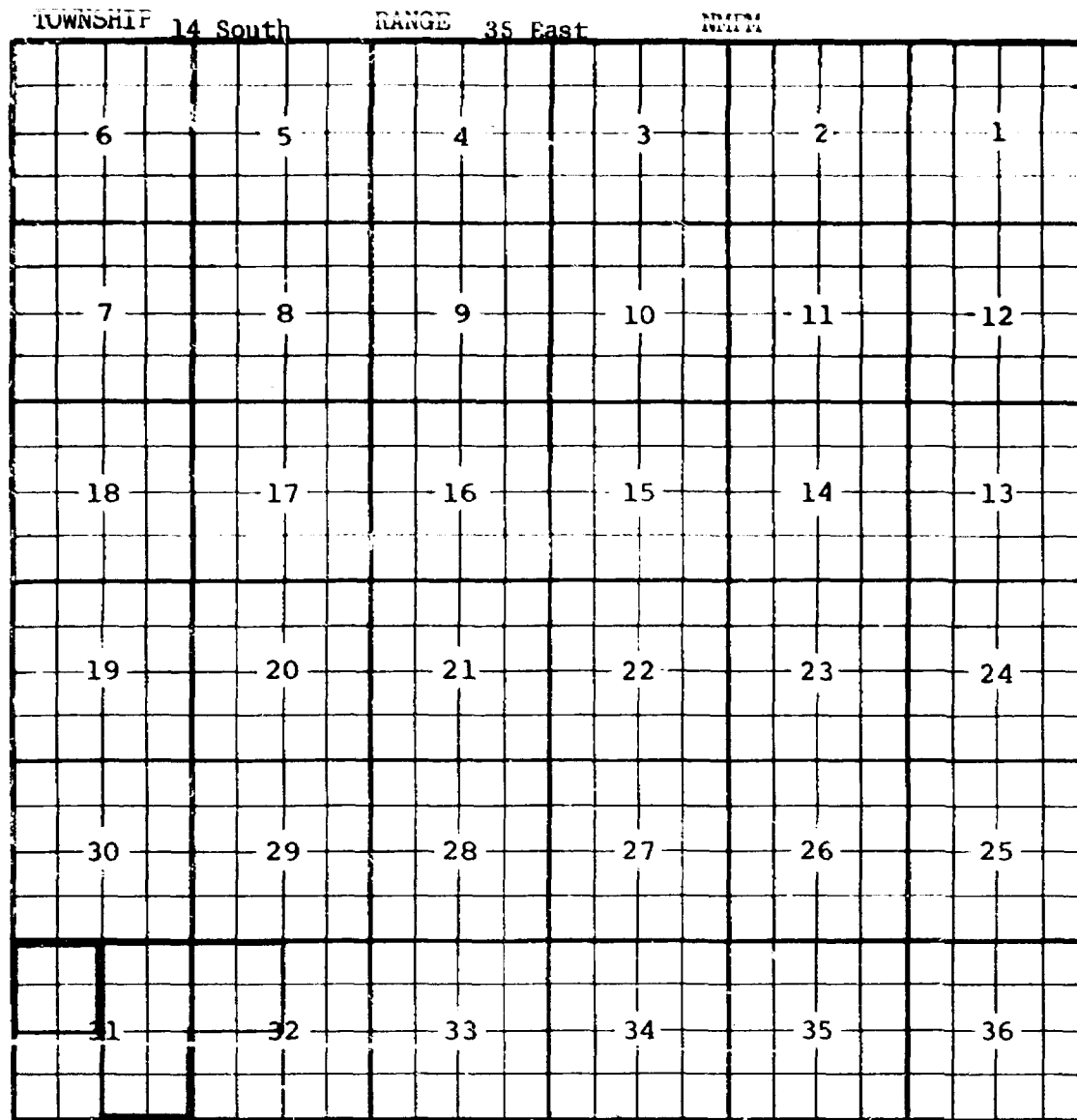
PENNZOIL COMPANY - Aztec State #1 in Unit J of Section 18-16-37. Completed in Strawn on January 20, 1968. Top of Perforations 11,374'.

Pool boundary colored in red.

Proposed pool extension colored in green. SECTION 18: SE/4

CASE 3735: (g) EXTENSION OF AN EXISTING OIL POOL

COUNTY LEA POOL NORTH MORTON PERMO-PENNSYLVANIAN



PURPOSE: One completed oil well capable of producing.

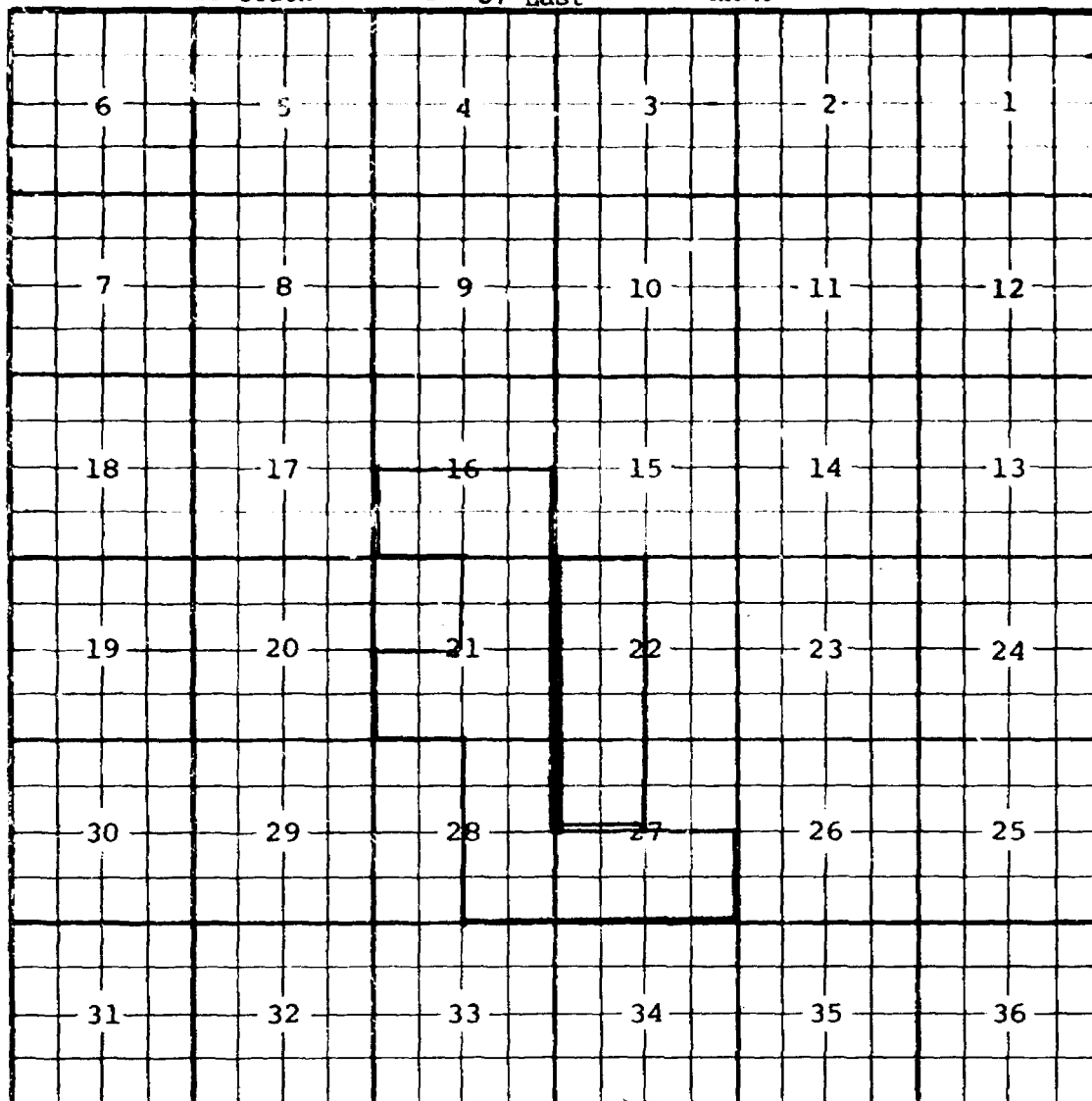
CLEN F. FEATHERSTONE - Tenneco Federal #1 in Unit F of Section 31-14-35.
Completed in Permo Pennsylvanian on January 21, 1969. Top of Perforations 10,460'.

Pool boundary colored in red.

Proposed pool extension colored in green. SECTION 31: NW/4

CASE 3735: (h) EXTENSION OF AN EXISTING OIL POOL
COUNTY LEA POOL TEAGUE-BLINEBRY

TOWNSHIP 23 South RANGE 37 East NW/4



PURPOSE: Three completed oil wells capable of producing.

GULF OIL CORPORATION - C. E. LaMunyon #14 in Unit K of Section 22-23-37.
Completed in Blinebry on February 12, 1968. Top of Perforations 5395'.

GULF OIL CORPORATION - C. E. LaMunyon #20 in Unit M of Section 22-23-37.
Completed in Blinebry on December 13, 1967. Top of Perforations 5534'.

GULF OIL CORPORATION - C. E. LaMunyon #25 in Unit L of Section 22-23-37.
Completed in Blinebry on February 15, 1968. Top of Perforations 5733'.

ADDITION--GULF OIL CORPORATION - C. E. LaMunyon #27 in Unit F of Section
22-23-37. Completed in Blinebry on March 1, 1968. Top of
Perforations 5394'.

ADDITION--GULF OIL CORPORATION - C. E. LaMunyon #24 in Unit D of Section
27-23-37. Completed in Blinebry on February 19, 1968. Top of
Perforations 5435'.

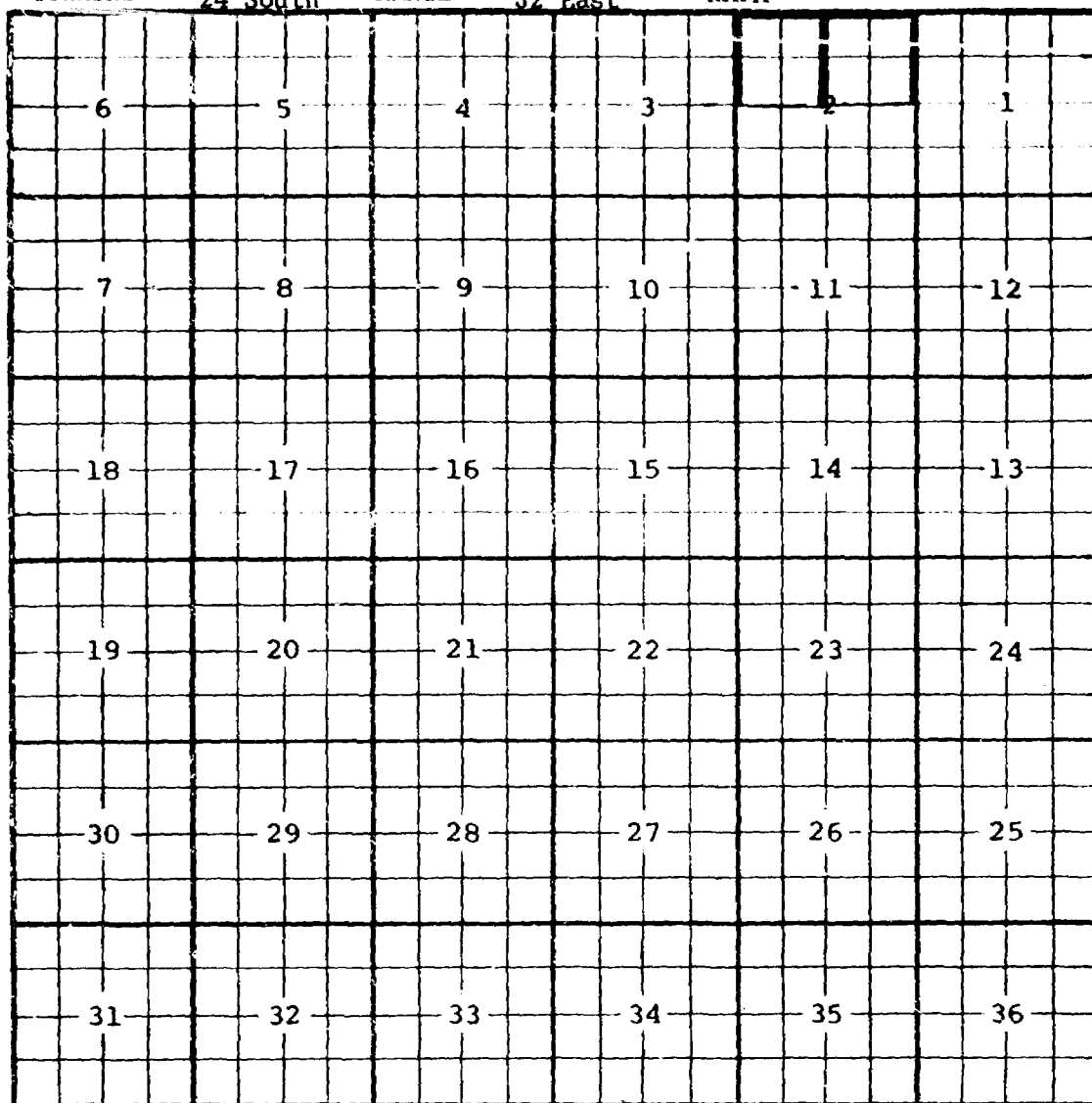
Pool boundary colored in red.

Proposed pool extensions colored in green. SECTION 2: SW/4
ADDITIONS-----SECTION 22: NW/4
SECTION 27: NW/4

CASE 3735: (i) EXTENSION OF AN EXISTING OIL POOL

COUNTY LEA POOL TRISTE DRAW-DELAWARE

TOWNSHIP 24 South RANGE 32 East NMPM



PURPOSE: One completed oil well capable of producing.

T. F. HODGE - Marathon State #1 in Unit D of Section 2-24-32. Completed in Delaware on December 24, 1967. Top of Perforations 4958'.

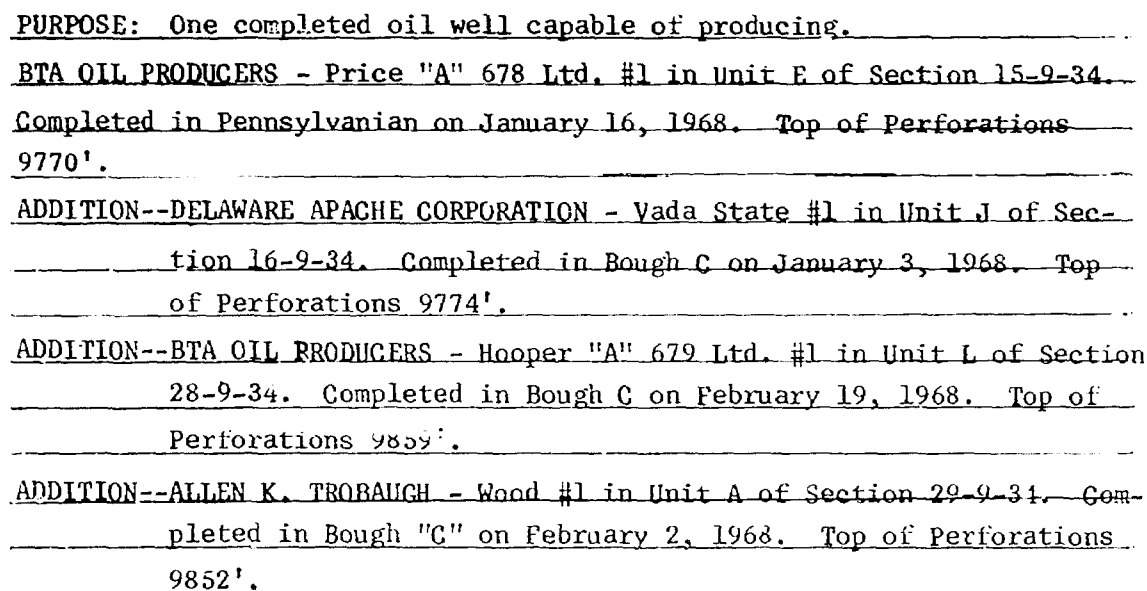
Pool boundary colored in red.

Proposed pool extension colored in green. SECTION 2: NW/4

COUNTY LEA POOL VADA-PENNSYLVANIAN

COUNTY LEA POOL VADA-PENNSYLVANIAN

TOWNSHIP 9 South RANGE 34 East NMPM



Pool boundary color⁻¹ in red.

Proposed pool extensions colored in green. SECTION 22: NW/4

SECTION 16: NE/4

ADDITIONS--SECTION 16: SE, 4; SECTION 28: SW/4; SECTION 29: NE/4