Case No:
2903
Large
Exhibits

SCHLUMBERGER

# LATEROLOG

COUNTY LEA
FIELD or FORM. UNDESIGNATED
WELL # 1 GULF STATE
COMPANY COASTAL STATES GAS PRODUCING COMPANY

COMPANY COASTAL STATES GAS PRODUCING COMPANY

WELL # 1 GULF STATE

FIELD UNDESIGNATED

LOCATION SEC. 20-12S-36E

COUNTY LEA

STATE NEW MEXICO

Other Surveys
SGR, MLL

Location of Well
1980' FROM W/L
2310' FROM W/L

Ex 3
Ca 2903

Elevation: K.B. 3880
D.F. 3879
or G.L. 3875

Log Depths Measured From KB 14.4 Ft. above GL

| RUN No. | ONE | | | | | |
|---|---|---|---|---|---|---|
| Date | 8-6-63 | | | | | |
| First Reading | 9233 | | | | | |
| Last Reading | 8800 | Shoe | | | | |
| Feet Measured | 433 | | | | | |
| Csg. Schlum. | - | | | | | |
| Csg. Driller | 1520 | | | | | |
| Depth Reached | 9238 | | | | | |
| Bottom Driller | 9235 | | | | | |
| Mud Mat. | SALT GEL STARCH | | | | | |
| Dens. \| Visc. | 10.1 \| 35 | | | | | |
| Mud Resist. | .073 @ 80 °F | @ °F | | @ °F | | |
| " Res. Bht | .048 @ 130 °F | @ °F | | @ °F | | |
| " pH | 8.0 @ °F | @ °F | | @ °F | | |
| " Wtr. Loss | 9.6 cc 30 min | cc 30 min | | cc 30 min | | |
| " Rmf | .067 @ 80 °F | @ °F | | @ °F | | |
| " Rmc | - @ °F | @ °F | | @ °F | | |
| Bit Size | 7 7/8" | | | | | |
| Laterolog 3 | R= 6" A- 5" M= | A= | M= | A= | M= | |
| Laterolog 7 | R= R= | A= | M= | A= | M= | |
| Opr. Rig Time | 11 HOUR | | | | | |
| Truck No. | 3701-HOBBS | | | | | |
| Recorded By | BROWN | | | | | |
| Witness | STATION | | | | | |

REMARKS

8-06-63 HOR 01281 5

8-06-63 HOR 01281 5

RESISTIVITY ohms. m²/m
0 — 50
0 — 1250 — 625 — 416 — 312 — 250 — 200 — 150 — 100 — 50 — 0
DEPTHS
8800 — 8900 — 9000 — 9100 — 9200
SPONTANEOUS-POTENTIAL millivolts
GAMMA RAY API UNITS 0 — 125
+ —
Gamma Ray
1 Minute
Mech. Zero
Mech. Zero
Base Line Shift Recorded

RESISTIVITY ohms. m²/m
0 — 50
0 — 1250 — 625 — 416 — 312 — 250 — 200 — 150 — 100 — 50 — 0
DEPTHS
SPONTANEOUS-POTENTIAL millivolts
GAMMA RAY API UNITS 0 — 125
+ —

Rm — .063 @ 130 °F
Rmf — .067 @ 130 °F
Rmc — @ °F
Bht — 130 °F

SWC'S FR 9233
SWC'S TO 8833
CSG. SCHLM. 1520
DR 3880.2
GL 3875.5

DETAIL LOG
5" = 100'

COMPANY COASTAL STATES GAS PRODUCING CO.
WELL # 1 GULF STATE
FIELD UNDESIGNATED
COUNTY LEA STATE NEW MEXICO

RESISTIVITY ohms. m²/m
0 — 50
0 — 1250 — 625 — 416 — 312 — 250 — 200 — 150 — 100 — 50 — 0
DEPTHS
SPONTANEOUS-POTENTIAL millivolts
+ —

U.S.G.S. TOPOGRAPHIC
BEST AVAILABLE COPY

8-06-63110801281515

GAMMA RAY API UNITS 0 125

SPONTANEOUS-POTENTIAL millivolts

RESISTIVITY ohms. m²/m 0 50

RESISTIVITY ohms. m²/m 1250 625 416 312 250 200 150 100 50 0

DEPTHS

COMPANY COASTAL STATES GAS PRODUCING CO.
WELL # 1 GULF STATE
FIELD UNDESIGNATED
COUNTY LEA STATE NEW MEXICO

DETAIL LOG
5"=100'

Rm 0.48 @ 110 °F
Rmf 1.82 @ 80 °F
Rmc @ °F
Bht 130 °F

SWSC FR 8233
SWSC TD 9233
Drlr TD 9233
Elev.
KB 3887.5
DF 3886.5
GL 3872.5

RESISTIVITY ohms. m²/m 0 50

RESISTIVITY ohms. m²/m 1250 625 416 312 250 200 150 100 50 0

DEPTHS

SPONTANEOUS-POTENTIAL millivolts

8800 8900 9000 9100 9200

Base Zero

Base Zero

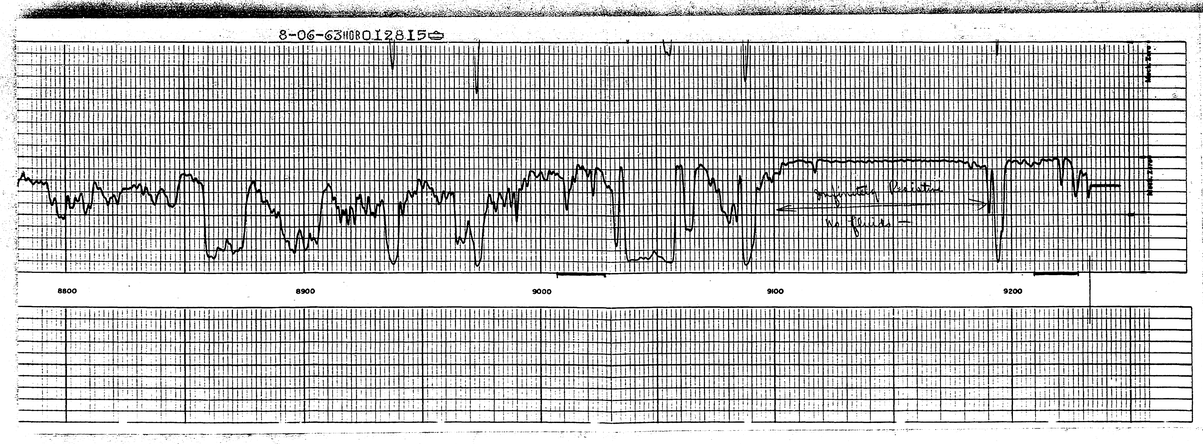
9200

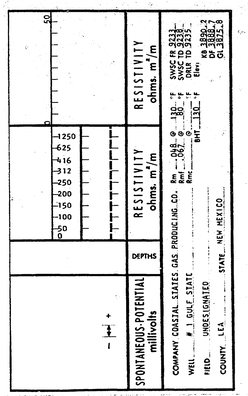
Base Zero

Base Zero

Base Zero

8-06-63MOR012815




U.S.M.C.F. PHOTOGRAPHICS
MADE AVAILABLE COPY

SCHLUMBERGER

# SONIC LOG

COMPANY COASTAL STATES GAS PRODUCING COMPANY

WELL # 1 GULF STATE

FIELD UNDESIGNATED

LOCATION SEC. 20-17S-36E

COUNTY LEA

STATE NEW MEXICO

Other Surveys: LL, MLL

Location of Well: 1980' FROM N/L, 2310' FROM W/L

Ex 2
Ca 2923

Elevation: K.B. 3890.2, D.F. 3888.7, or G.L. 3875.7

Log Depths Measured From KB 14.4 Ft. above GL

| | | | | | | |
|---|---|---|---|---|---|---|
| RUN No. | ONE | | | | | |
| Date | 8-6-63 | | | | | |
| First Reading | 9229 | | | | | |
| Last Reading | 0 | Ecology pit water | | | | |
| Feet Measured | 9229 | | | | | |
| Csg. Schlum. | 3523 | | | | | |
| Csg. Driller | 3520 | | | | | |
| Depth Reached | 9238 | | | | | |
| Bottom Driller | 9235 | | | | | |
| Mud Mat. | SALT GEL STARCH | | | | | |
| Dens. \| Visc. | 9.1 @ 35 | | | | | |
| Mud Resist. | .073 @ 80 °F | @ °F | | @ °F | | |
| " Res. BHT | .048 @ 130 °F | @ °F | | @ °F | | |
| " pH | 10.0 @ °F | @ °F | | @ °F | | |
| " Wtr. Loss | 9.4 cc 30 min | cc 30 min | | cc 30 min | | |
| " Cake | .067 @ 80 °F | @ °F | | @ °F | | |
| Bit Size | 7 7/8" | | | | | |
| Spacing: | | | | | | |
| T. E. R. | CSG. To TD | To | | To | | |
| T. E. R. | To | To | | To | | |
| Opr. Rig Time | 3 HOURS | | | | | |
| Truck No. | 3701-HOBBS | | | | | |
| Recorded By | BROWN | | | | | |
| Witness | STATON | | | | | |

VIC No. XX — 60 ft. SPACING — 500 ft. — LOG SCALE 500 3FEET 3728L 3PSI

REMARKS VIC No. XX — 60 ft. SPACING — 500 ft. — LOG SCALE 500 3FEET 3728L 3PSI

VIC No. XX

Velocity (feet per second) = Interval transit time (microseconds per foot) 1,000,000

8-06-63 HOBQ128I5

8-06-63 HOBQ128I5

INTERVAL TRANSIT TIME — MICROSECONDS PER FOOT — 140 — 60 — 80

DEPTHS — 0000 — 0100 — 0200 — 0300 — 0400 — 0500 — 0600 — 0700 — 0800 — 0900

GAMMA RAY — API UNITS — 125 — 250 — 0 — 125

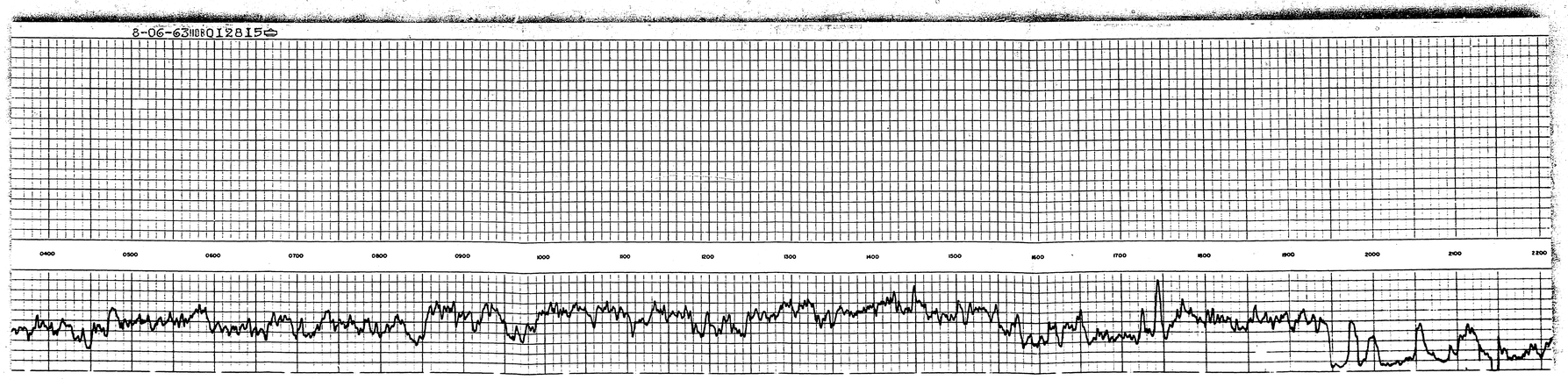
CALIPER — HOLE DIAM. IN INCHES — 6" — SHALLOW — 16"

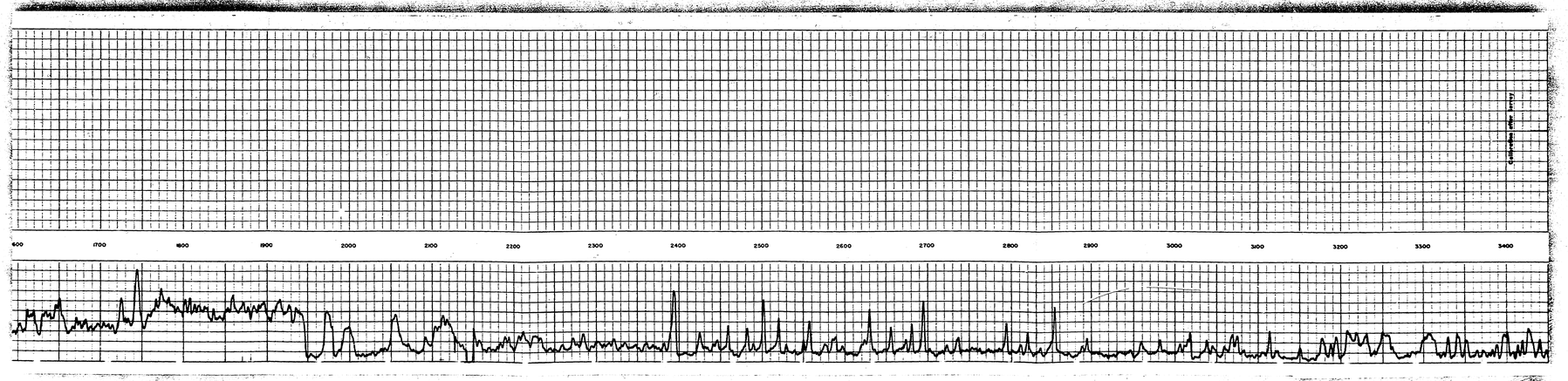
Instant. Rhy

1 Minute

U.S.G.S. TOPOGRAPHIC

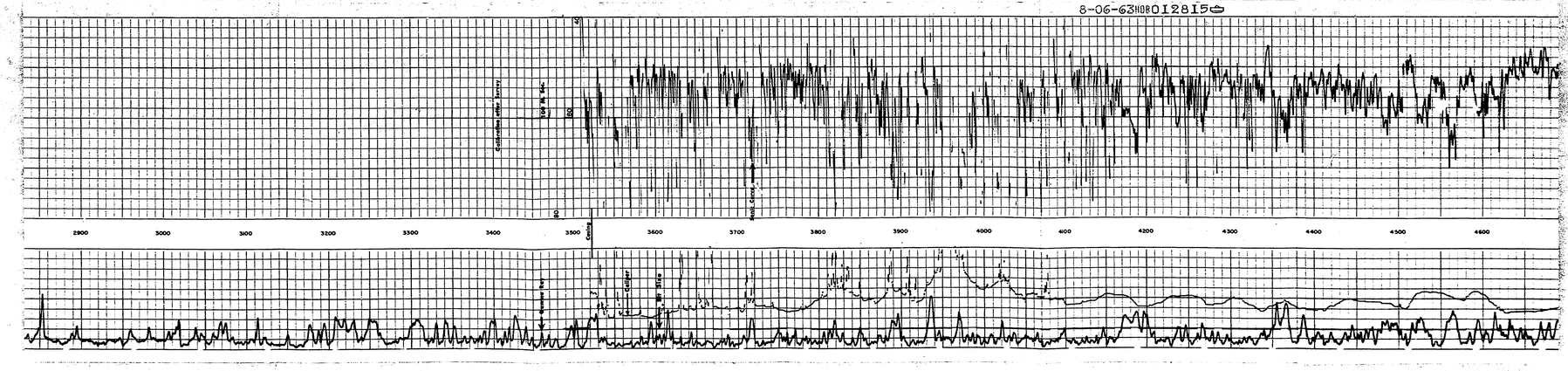
8-06-63MDRQ12815



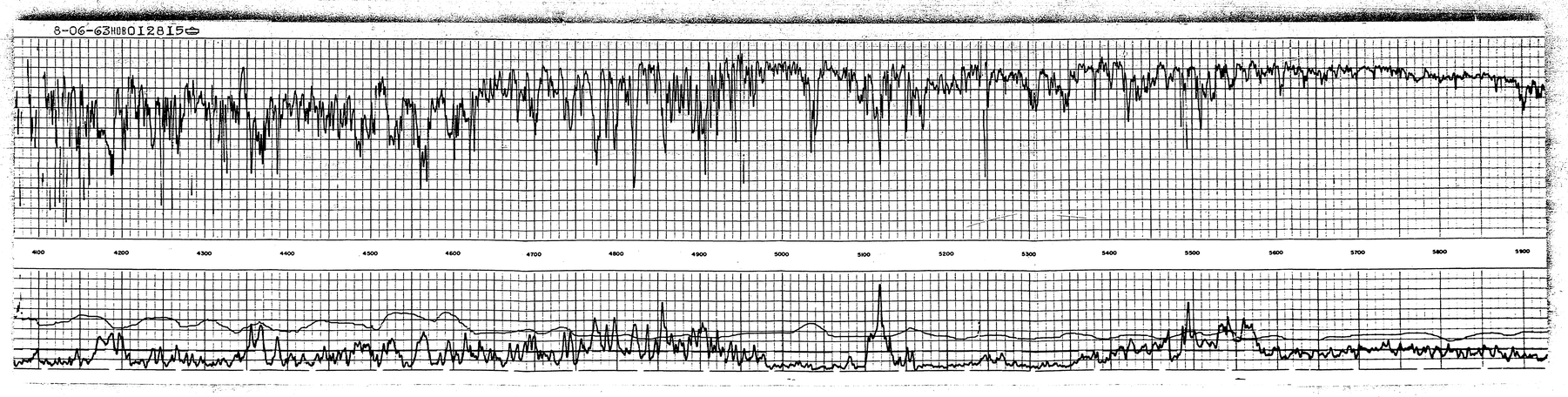



U.S.G.S. PHOTOGRAPHIC
BEST AVAILABLE COPY

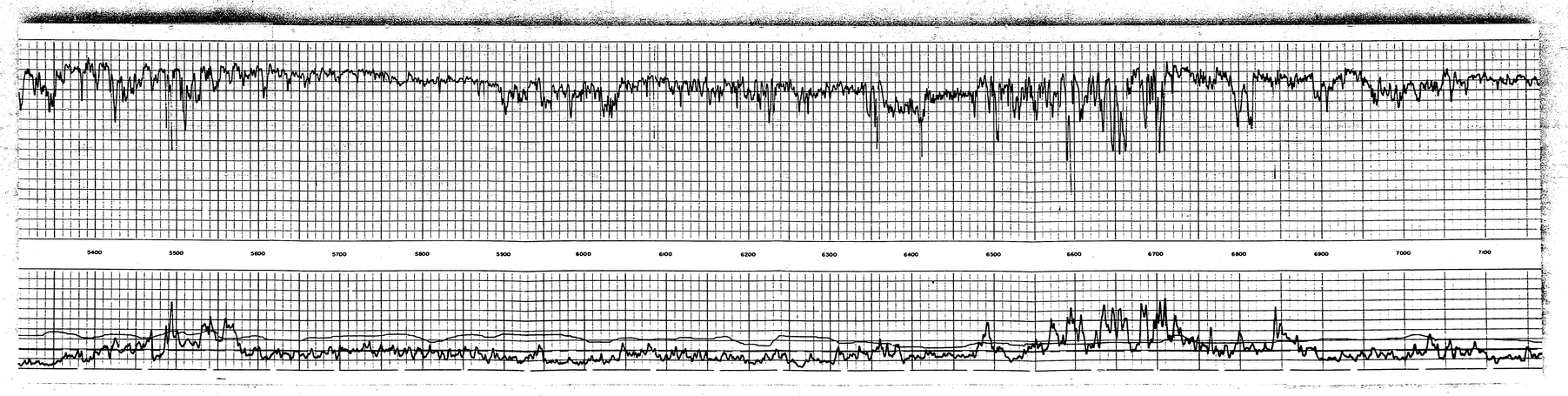
8-06-63H08012815



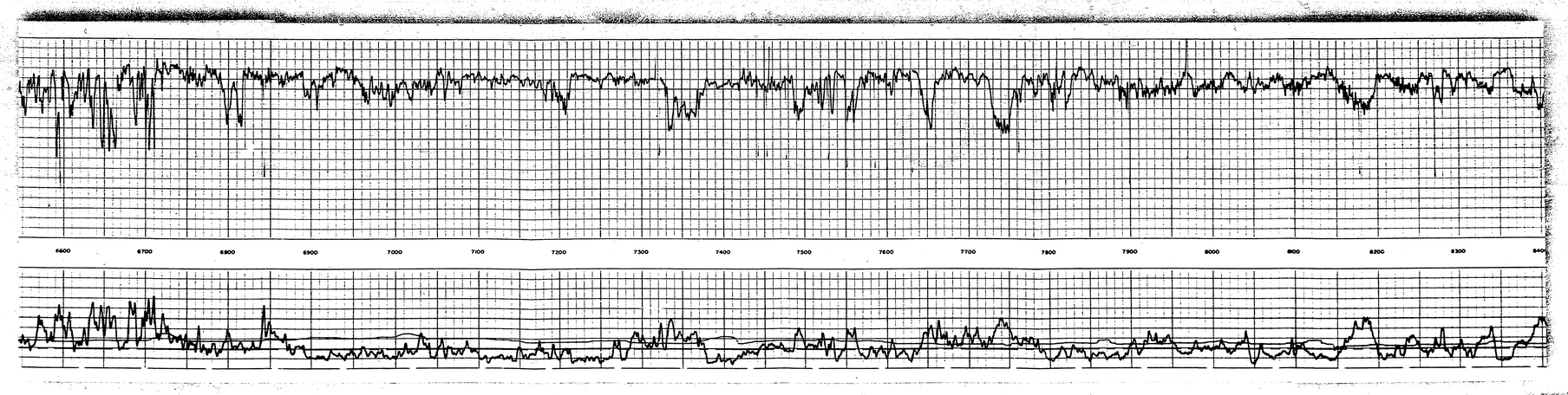

U.S.G.S. PHOTOGRAPHICS
BEST AVAILABLE COPY




U.S.N.C.F. MICROGRAPHICS
BEST AVAILABLE COPY


5400
5500
5600
5700
5800
5900
6000
6100
6200
6300
6400
6500
6600
6700
6800
6900
7000
7100

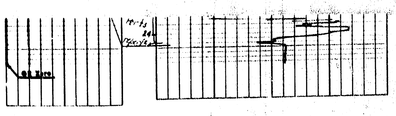


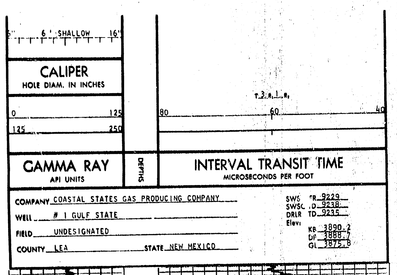

6600
6700
6800
6900
7000
7100
7200
7300
7400
7500
7600
7700
7800
7900
8000
8100
8200
8300

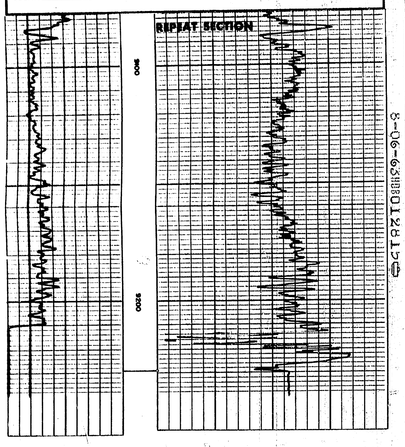
7800
7900
8000
8100
8200
8300
8400
8500
8600
8700
8800
8900
9000
9100
9200
Bit Size
Caliper
Gr. Gamma Ray
Base Gamma Ray
Bit Size
CALIPER
HOLE DIAM. IN INCHES
0
135
6"
16"
CAMMA RAY
API UNITS
125
250
DEPTHS
INTERVAL TRANSIT TIME
MICROSECONDS PER FOOT
140
60
COMPANY SOUTHERN STATES GAS PRODUCING COMPANY
WELL #1 LOCK STATE
FIELD UNDESIGNATED
COUNTY LEA
STATE NEW MEXICO
SWSC (1) 9242
SWSC (2) 9238
SWSC (3) 9230
Elev.
DF 3880.7
GL 3868.7
DETAIL LOG
5" = 100'

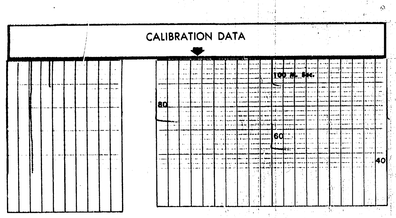
8-06-63 M08 0128150
DETAIL LOG
INTERVAL TRANSIT TIME
MICROSECONDS PER FOOT
CALIPER
HOLE DIAM. IN INCHES
GAMMA RAY
API UNITS
DEPTHS
COMPANY CONSOLIDATED STATES GAS PRODUCING COMPANY
WELL # 1 GULF STATE
FIELD UNDESIGNATED
COUNTY LEA
STATE NEW MEXICO
SWSC ID.2328
SWSC ID.2333
DWLR ID.2333
RUN
DATE
CL 2327-R
8800
8900
9000
9100
9200

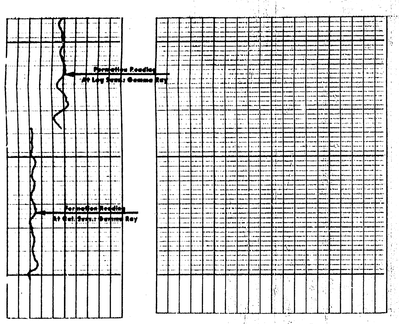
8-06-63 HOB 01281S
9000
9100
9200
CALIPER
HOLE DIAM. IN INCHES
0
125
250
6" SHALLOW
16"
CAMMA RAY
API UNITS
DEPTHS
INTERVAL TRANSIT TIME
MICROSECONDS PER FOOT
120
80
40
T.J. to L.S.
COMPANY COASTAL STATES GAS PRODUCING COMPANY
WELL # 1 GULF STATE
FIELD UNDESIGNATED
COUNTY LEA
STATE NEW MEXICO
SWSC ID 3223
SWSC NO. 32315
DATE
Elev. KB 3886.2
DF 3885.2
GL 3874.9
REPEAT SECTION
CALIBRATION DATA
8-06-63 HOB 01281S

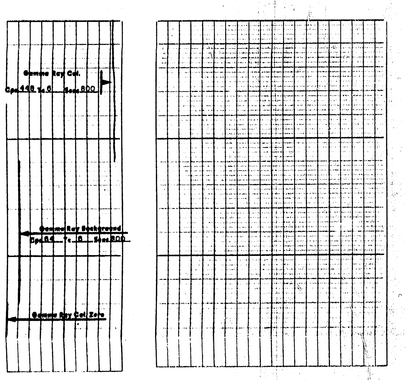


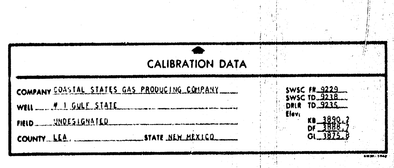

6" SHALLOW 16"
CALIPER
HOLE DIAM. IN INCHES
0 125
125 250
GAMMA RAY
API UNITS
DEPTHS
INTERVAL TRANSIT TIME
MICROSECONDS PER FOOT
80 60 40
COMPANY COASTAL STATES GAS PRODUCING COMPANY
WELL # 1 GULF STATE
FIELD UNDESIGNATED
COUNTY LEA STATE NEW MEXICO
SWC TD 9229
SWSC ID 9218
DRLR TD 9216
Elev.
KB 3820.2
DF 3808.2
GL 3795.9


REPEAT SECTION
8000
8100
START 8159-90-S


CALIBRATION DATA
100 M. Sec.
80
60
40


Formation Porosity
API Log Scale Gamma Ray
Formation Porosity
API Cal. Curve Bottom Ray


Gamma Ray Cal.
Gamma Ray Environmental
Gamma Ray Cal. Para


CALIBRATION DATA
COMPANY COASTAL STATES GAS PRODUCING COMPANY
WELL # 1 GULF STATE
FIELD UNDESIGNATED
COUNTY LEA STATE NEW MEXICO
SWSC TD 9218
DRLR TD 9216
Elev.
KB 3820.2
DF 3808.2
GL 3795.9



8-06-63108012815

# SCHLUMBERGER — MICROLATEROLOG

COMPANY COASTAL STATES GAS PRODUCING COMPANY
WELL # 1 GULF STATE
FIELD UNDESIGNATED
LOCATION SEC 20-17S-36E
COUNTY LEA
STATE NEW MEXICO

Other Surveys: SGR,LL

Location of Well: 1980' FROM N/L, 2310' FROM W/L
Ed J
Ca 2903

Elevation: D.F. 3855, K.B. 3870, or G.L. 3875

COUNTY LEA | FIELD or WELL UNDESIGNATED | LOCATION SEC 20-17S-36E | COMPANY COASTAL STATES GAS PRODUCING COMPANY

Log Depths Measured From KB — 14.4ft. above GL

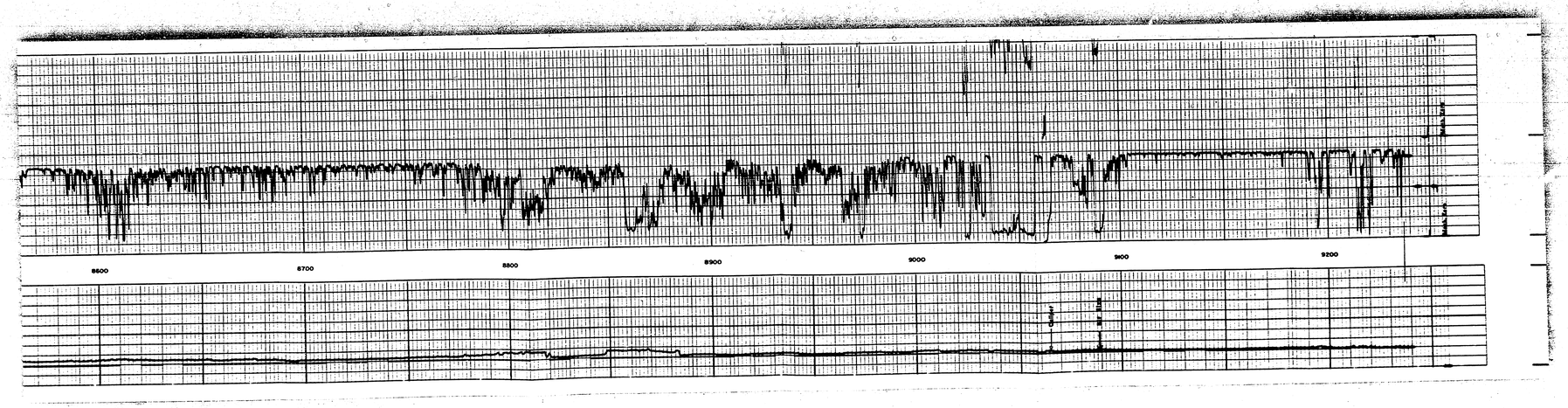
| RUN No. | ONE | | | | | | | |
|---|---|---|---|---|---|---|---|---|
| Date | 8-6-63 | | | | | | | |
| First Reading | 9237 | | | | | | | |
| Last Reading | 8700 | | | | | | | |
| Feet Measured | 1037 | | | | | | | |
| Depth Driller | 9238 | | | | | | | |
| Bottom Driller | 9235 | | | | | | | |
| Mud Net. | SALT GEL STARCH | | | | | | | |
| Dens. Visc. | 9.1 | 35 | | | | | | |
| Mud Resist. | .073 | @ 80 °F | @ | °F | @ | °F | @ | °F |
| " Res. Bitt | .045 | @ 130 °F | @ | °F | @ | °F | @ | °F |
| " pH | 6.0 | @ °F | @ | °F | @ | °F | @ | °F |
| " Wtr. Loss | 9.4 | cc 30 min | | cc 30 min | | | | cc 30 min |
| " Rmf | .067 | @ 80 °F | @ | °F | @ | °F | @ | °F |
| " Rmc | | @ °F | @ | °F | @ | °F | @ | °F |
| Bit Size | 7 7/8" | | | | | | | |

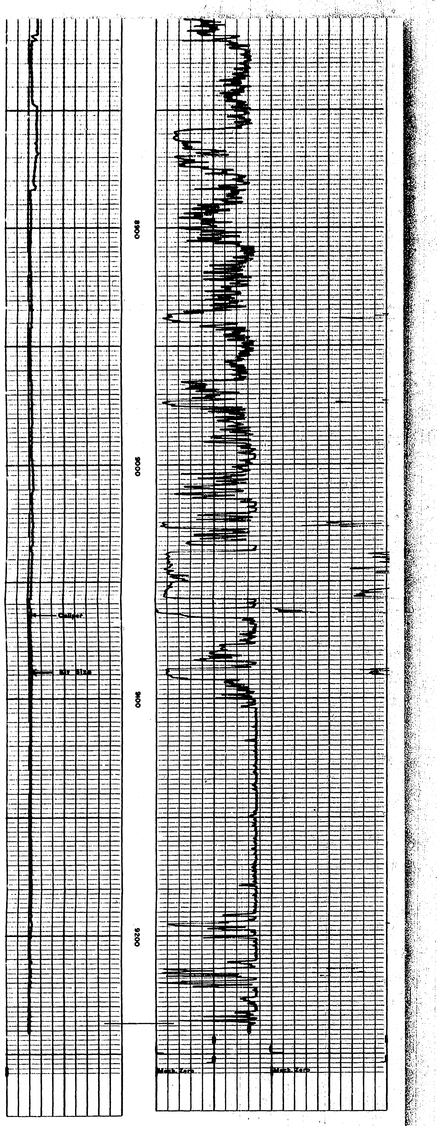
Sonde Type PHS-C
Pad Type HYDRAULIC
Opr. Eq. Time 2 HOURS
Truck No. 3201-HORRS
Recorded By BROWN
Witness SVETICH

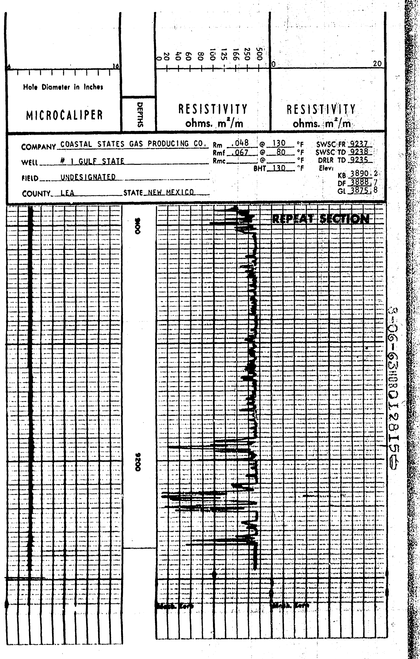
REMARKS

RESISTIVITY ohms. m²/m — 0 to 20
RESISTIVITY ohms. m²/m — 0 to 500 (0, 10, 20, 40, 60, 80, 100, 125, 166, 250, 500)
DEPTHS — 8200, 8300, 8400, 8500, 8600, 8700, 8800
MICROCALIPER — Hole Diameter in Inches — 6 to 16 — CALIPER — BIT SIZE — 1 Minute

U.S.G.P. CORPORATE


8600
8700
8800
8900
9000
9100
9200

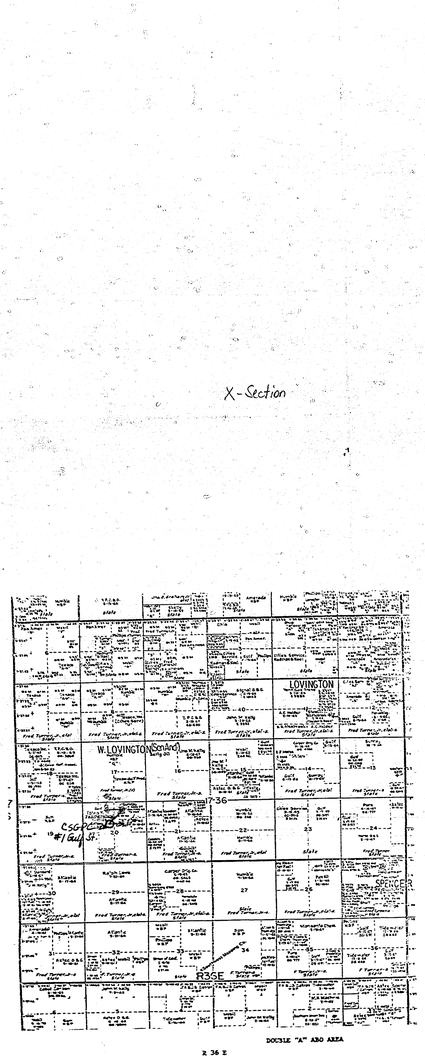




30-06-9-30180128150

X-Section

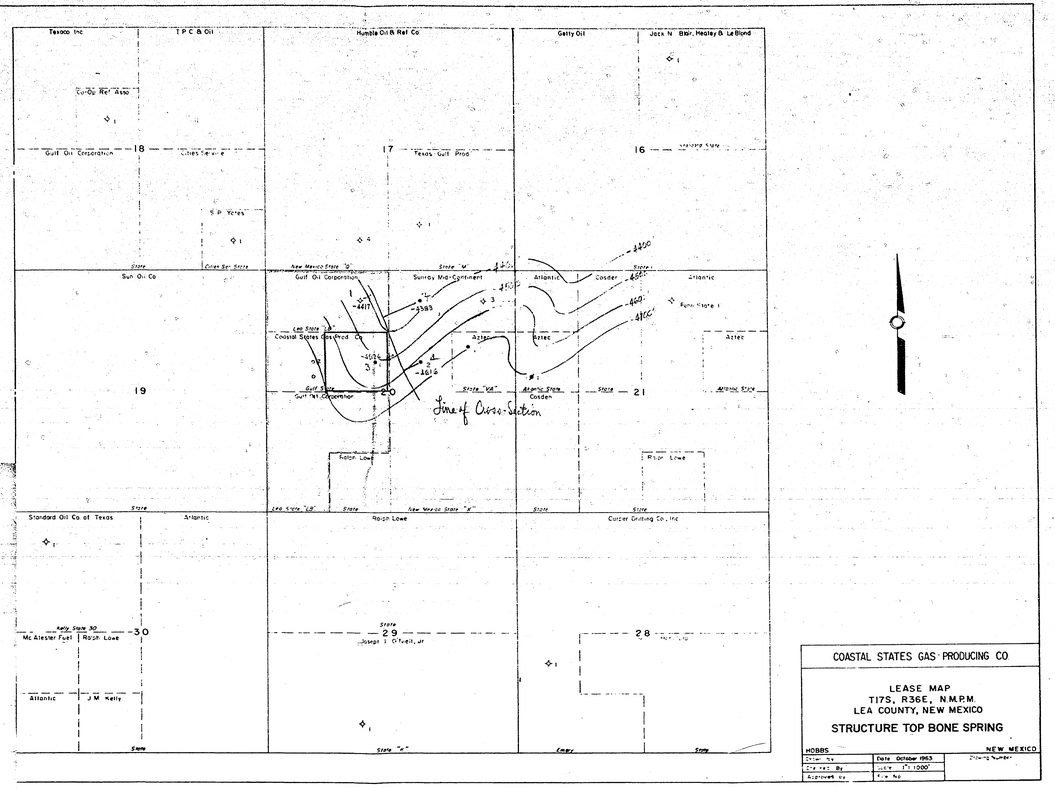
A




DOUBLE "A" ABO AREA






COASTAL STATES GAS PRODUCING CO

LEASE MAP
T17S, R36E, N.M.P.M.
LEA COUNTY, NEW MEXICO

STRUCTURE TOP BONE SPRING

HOBBS NEW MEXICO

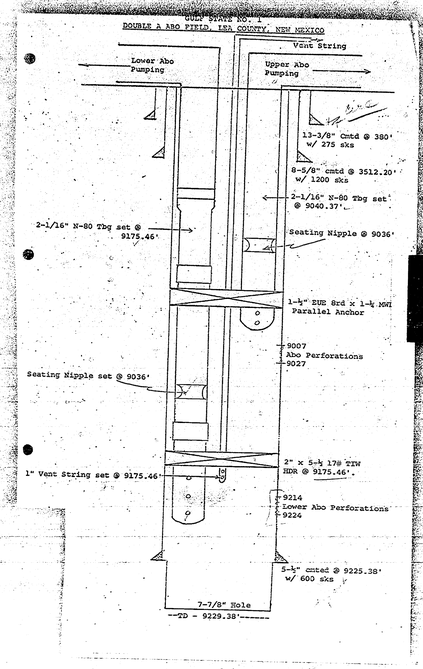
| | |
|---|---|
| Drawn by | Date October 1963 |
| Checked By | Scale 1" = 1000' |
| Approved by | File No. |

Drawing Number

U.S.G.S. GEOGRAPHICS
BEST AVAILABLE COPY

GULF STATE NO. 1

DOUBLE A ABO FIELD, LEA COUNTY, NEW MEXICO




U.S.M.C.F. MICROGRAPHICS

NEW MEXICO OIL CONSERVATION COMMISSION
SANTA FE, NEW MEXICO

6-1-56

PACKER-SETTING AFFIDAVIT
(Dual Completions)

STATE OF [illegible])
County of Lea )ss

[illegible], being first duly sworn according to law, upon his oath deposes and says:

That he is of lawful age and has full knowledge of the facts herein below set out.

That he is employed by [illegible] in the capacity of [illegible] and as such is its authorized agent.

That on October 2, 19 56, he personally supervised the setting of a [illegible] in [illegible] to
(Make and Type of Packer) (Operator)
[illegible] Well No. 2, located in Unit
(Lease)
Letter F, Section 20, Township 17, Range 36, NMPM,
[illegible] County, New Mexico.

That said packer was set at a subsurface depth of [illegible] feet, said depth measurement having been furnished by [illegible].

That the purpose of setting this packer was to effect a seal in the annular space between the two strings of pipe where the packer was set so as to prevent the commingling, within the well-bore, of fluids produced from a stratum below the packer with fluids produced from a stratum above the packer. That this packer was properly set and that it did, when set, effectively and absolutely seal off the annular space between the two strings of pipe where it was set in such manner as that it prevented any movement of fluids across the packer.

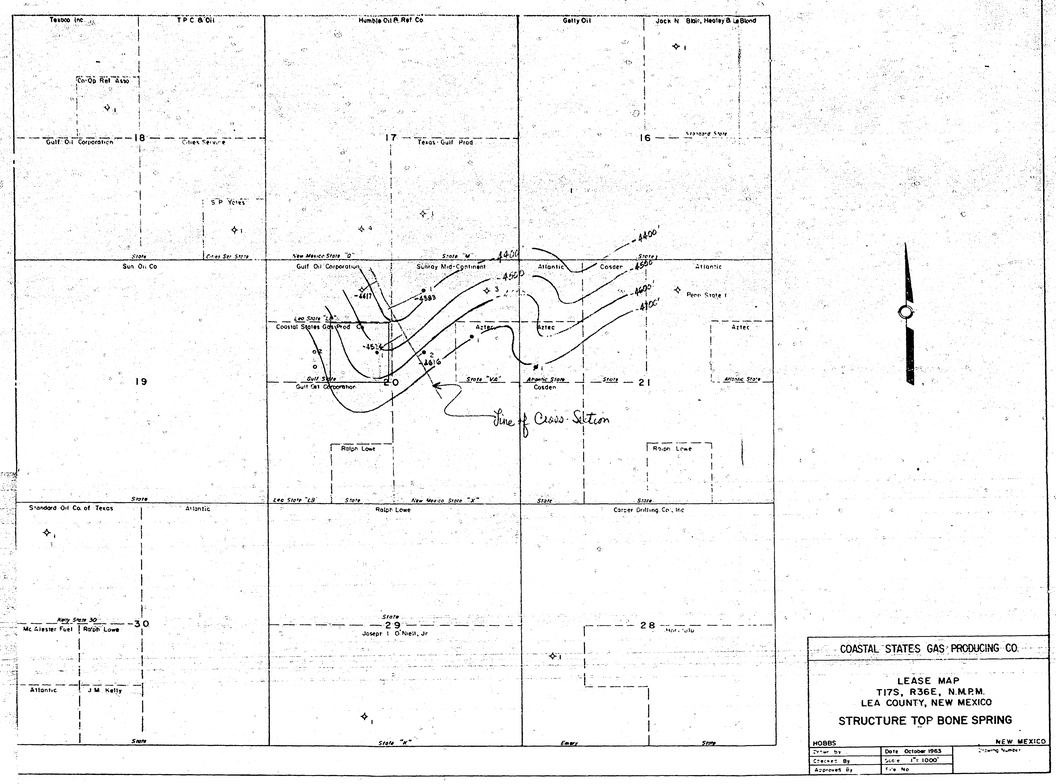
[illegible]
(Company)

[illegible]
(Title Agent)

Subscribed and sworn to before me this the 2nd day of October, AD, 19 56.

[illegible]
Notary Public in and for the County of Lea

My Comission Expires 11/12/60




COASTAL STATES GAS PRODUCING CO.


LEASE MAP
T17S, R36E, N.M.P.M.
LEA COUNTY, NEW MEXICO


STRUCTURE TOP BONE SPRING

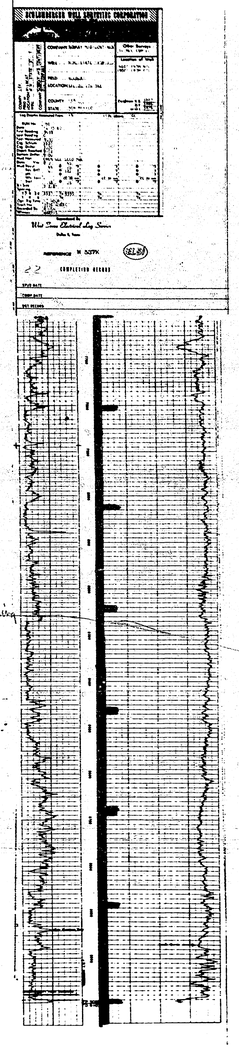
| | | |
|---|---|---|
| HOBBS | | NEW MEXICO |
| Drawn By | Date October 1963 | Drawing Number |
| Checked By | Scale 1" = 1000' | |
| Approved By | File No | |

Cross Section

X-Section





Bone Spring Mkr.

