

CASE 6524: SOUTHEASTERN NOMENCLATURE
FOR APRIL, 1979

STATE OF NEW MEXICO
ENERGY AND MINERALS DEPARTMENT
OIL CONSERVATION DIVISION

CASE 6524
Order No. R-5988-A

THE APPLICATION OF THE OIL CONSERVATION
DIVISION UPON ITS OWN MOTION FOR AN ORDER
CREATING, ABOLISHING, AND EXTENDING VERTICAL
AND HORIZONTAL LIMITS OF CERTAIN POOLS IN
EDDY AND LEA COUNTIES, NEW MEXICO.

NUNC PRO TUNC ORDER

BY THE DIVISION:

It appearing to the Division that Order No. R-5988, dated
April 25, 1979, does not correctly state the intended order of
the Division,

IT IS THEREFORE ORDERED:

(1) That the last line of Finding No. (3) on page 1 of
Order No. R-5988, dated April 25, 1979, is hereby corrected
to read in its entirety as follows:

"of Section 11, Township 24 South, Range 28 East, NMPM.
It"


(2) That paragraph (b) on page 3 of Order No. R-5988,
dated April 25, 1979, is hereby corrected to read in its
entirety as follows:

"(b) That a new pool in Eddy County, New Mexico,
classified as a gas pool for Atoka production, is hereby
created and designated as the Malaga-Atoka Gas Pool,
consisting of the following described area:

TOWNSHIP 24 SOUTH, RANGE 28 EAST, NMPM
Section 11: W/2"

(3) That this order shall be effective nunc pro tunc as
of April 25, 1979.

DONE at Santa Fe, New Mexico, on this 16th day of
August,



STATE OF NEW MEXICO
OIL CONSERVATION DIVISION

JOE D. RAMEY
Director

S E
fd/

STATE OF NEW MEXICO
ENERGY AND MINERALS DEPARTMENT
OIL CONSERVATION DIVISION

IN THE MATTER OF THE HEARING
CALLED BY THE OIL CONSERVATION
DIVISION FOR THE PURPOSE OF
CONSIDERING:

CASE NO. 6524
Order No. R-5988

THE APPLICATION OF THE OIL CONSERVATION
DIVISION UPON ITS OWN MOTION FOR AN ORDER
CREATING, ABOLISHING, AND EXTENDING VERTICAL
AND HORIZONTAL LIMITS OF CERTAIN POOLS IN
EDDY AND LEA COUNTIES, NEW MEXICO.

ORDER OF THE DIVISION

BY THE DIVISION:

This cause came on for hearing at 9:00 a.m. on April 11, 1979, at Santa Fe, New Mexico, before Examiner Daniel S. Nutter.

NOW, on this 25th day of April, 1979, the Division Director, having considered the testimony, the record, and the recommendations of the Examiner, and being fully advised in the premises,

FINDS:

(1) That due public notice having been given as required by law, the Division has jurisdiction of this cause and the subject matter thereof.

(2) That there is need for the creation of a new oil pool in Eddy County, New Mexico, for the production of oil from the Seven Rivers formation, said pool to bear the designation of Cave-Seven Rivers Pool. Said Cave-Seven Rivers Pool was discovered by the Kincaid & Watson Drilling Company Humble 8 Well No. 7 located in Unit D of Section 8, Township 17 South, Range 29 East, NMPM. It was completed in the Seven Rivers formation on October 15, 1977. The top of the perforations is at 1144 feet.

(3) That there is need for the creation of a new gas pool in Eddy County, New Mexico, for the production of gas from the Atoka formation, said pool to bear the designation of Malaga-Atoka Gas Pool. Said Malaga-Atoka Gas Pool was discovered by the Aminoil USA, Inc. CNB Com. Well No. 1 located in Unit L of Section 11, Township 24 South, Range 26 East, NMPM. It

-2-

Case No. 6524
Order No. R-5988

was completed in the Atoka formation on November 27, 1978. The top of the perforations is at 11,720 feet.

(4) That there is need for the creation of a new gas pool in Lea County, New Mexico, for the production of gas from the Morrow formation, said pool to bear the designation of Morton-Morrow Gas Pool. Said Morton-Morrow Gas Pool was discovered by the Southern Union Exploration Company Lea "L" State Well No. 1 located in Unit G of Section 14, Township 15 South, Range 34 East, NMPM. It was completed in the Morrow formation on October 25, 1978. The top of the perforations is at 12,666 feet.

(5) That there is need for the creation of a new oil pool in Lea County, New Mexico, for the production of oil from the Glorieta formation, said pool to bear the designation of Oil Center-Glorieta Pool. Said Oil Center-Glorieta Pool was discovered by the Amoco Production Company State "C" Tract 11 Well No. 7 located in Unit W of Section 2, Township 21 South, Range 36 East, NMPM. It was completed in the Glorieta formation on August 16, 1978. The top of the perforations is at 5219 feet.

(6) That there is need for the creation of a new gas pool in Eddy County, New Mexico, for the production of gas from the Cisco formation, said pool to bear the designation of North Turkey Track-Cisco Gas Pool. Said North Turkey Track-Cisco Gas Pool was discovered by the Hondo Drilling Company Alscott Well No. 1 located in Unit G of Section 31, Township 18 South, Range 29 East, NMPM. It was completed in the Cisco formation on September 16, 1977. The top of the perforations is at 9518 feet.

(7) That there is need for the creation of a new gas pool in Eddy County, New Mexico, for the production of gas from the Atoka formation, said pool to bear the designation of Winchester-Atoka Gas Pool. Said Winchester-Atoka Gas Pool was discovered by the Cities Service Company Government S Well No. 1 located in Unit H of Section 3, Township 20 South, Range 28 East, NMPM. It was completed in the Atoka formation on November 5, 1973. The top of the perforations is at 10,463 feet.

(8) That there is need for the abolishment of the Turkey Track-Seven Rivers Pool in Eddy County, New Mexico, in order to include the abolished acreage in the Turkey Track Queen-Grayburg Pool.

-3-

Case No. 6524
Order No. R-5988

(9) That there is need for the extension of the vertical limits of the Turkey Track Queen-Grayburg Pool in Eddy County, New Mexico, to include the Seven Rivers formation and the redesignation of said pool as the Turkey Track Seven Rivers-Queen-Grayburg Pool.

(10) That there is need for certain extensions to the Avalon-Atoka Gas Pool, the Box Canyon Permo-Pennsylvanian Gas Pool, the Boyd-Morrow Gas Pool, the North Burton Flats-Wolfcamp Gas Pool, the South Carlsbad-Atoka Gas Pool, the East Carlsbad-Morrow Gas Pool, the South Carlsbad-Morrow Gas Pool, the Cemetery-Morrow Gas Pool, the North Cemetery-Atoka Gas Pool, the Dayton-Grayburg Pool, the Eagle Creek Permo-Penn Gas Pool, the Eagle Creek-Strawn Gas Pool, the South Empire-Morrow Gas Pool, the Golden Lane-Atoka Gas Pool, the Herradura Bend-Delaware Pool, the Penasco Draw San Andres-Yeso Pool, the Shugart Yates-SR-Queen-Grayburg Pool, the Turkey Track Seven Rivers-Queen-Grayburg Pool, the Turkey Track-Morrow Gas Pool, the North Turkey Track-Morrow Gas Pool, the White City-Pennsylvanian Gas Pool, and the Winchester-Morrow Gas Pool, all in Eddy County, New Mexico, and the Antelope Ridge-Atoka Gas Pool, the Antelope Ridge-Morrow Gas Pool, the Blinbry Oil and Gas Pool, the Cerca-Lower Wolfcamp Pool, the Dickinson-San Andres Pool, and the Warren-Tubb Gas Pool, all in Lea County, New Mexico.

IT IS THEREFORE ORDERED:

(a) That a new pool in Eddy County, New Mexico, classified as an oil pool for Seven Rivers production, is hereby created and designated as the Cave-Seven Rivers Pool, consisting of the following described area:

TOWNSHIP 17 SOUTH, RANGE 29 EAST, NMPM
Section 8: NW/4

(b) That a new pool in Eddy County, New Mexico, classified as a gas pool for Atoka production, is hereby created and designated as the Malaga-Atoka Gas Pool, consisting of the following described area:

TOWNSHIP 24 SOUTH, RANGE 26 EAST, NMPM
Section 11: W/2

(c) That a new pool in Lea County, New Mexico, classified

-4-

Case No. 6524

Order No. R-5988

as a gas pool for Morrow production, is hereby created and designated as the Morton-Morrow Gas Pool, consisting of the following described area:

TOWNSHIP 15 SOUTH, RANGE 34 EAST, NMPM
Section 14: E/2

(d) That a new pool in Lea County, New Mexico, classified as an oil pool for Glorieta production, is hereby created and designated as the Oil Center-Glorieta Pool, consisting of the following described area:

TOWNSHIP 21 SOUTH, RANGE 36 EAST, NMPM
Section 2: SE/4

(e) That a new pool in Eddy County, New Mexico, classified as a gas pool for Cisco production, is hereby created and designated as the North Turkey Track-Cisco Gas Pool, consisting of the following described area:

TOWNSHIP 18 SOUTH, RANGE 29 EAST, NMPM
Section 31: N/2

(f) That a new pool in Eddy County, New Mexico, classified as a gas pool for Atoka production, is hereby created and designated as the Winchester-Atoka Gas Pool, consisting of the following described area:

TOWNSHIP 19 SOUTH, RANGE 28 EAST, NMPM
Section 33: S/2
Section 34: S/2

TOWNSHIP 20 SOUTH, RANGE 28 EAST, NMPM
Section 3: E/2

(g) That the Antelope Ridge-Atoka Gas Pool in Lea County, New Mexico, as heretofore classified, defined, and described, is hereby extended to include therein:

TOWNSHIP 24 SOUTH, RANGE 34 EAST, NMPM
Section 3: S/2
Section 10: E/2

(h) That the Antelope Ridge-Morrow Gas Pool in Lea County,

-5-

Case No. 6524

Order No. R-5988

New Mexico, as heretofore classified, defined, and described, is hereby extended to include therein:

TOWNSHIP 23 SOUTH, RANGE 34 EAST, NMPM
Section 26: N/2

(i) That the Avalon-Atoka Gas Pool in Eddy County, New Mexico, as heretofore classified, defined, and described, is hereby extended to include therein:

TOWNSHIP 21 SOUTH, RANGE 26 EAST, NMPM
Section 8: All
Section 9: S/2
Section 16: N/2

(j) That the Blinebry Oil and Gas Pool in Lea County, New Mexico, as heretofore classified, defined, and described, is hereby extended to include therein:

TOWNSHIP 20 SOUTH, RANGE 38 EAST, NMPM
Section 29: SE/4

(k) That the Box Canyon Permo-Pennsylvanian Gas Pool in Eddy County, New Mexico, as heretofore classified, defined, and described, is hereby extended to include therein:

TOWNSHIP 21 SOUTH, RANGE 21 EAST, NMPM
Section 14: W/2
Section 15: S/2

(l) That the Boyd-Morrow Gas Pool in Eddy County, New Mexico, as heretofore classified, defined, and described, is hereby extended to include therein:

TOWNSHIP 19 SOUTH, RANGE 24 EAST, NMPM
Section 12: E/2

TOWNSHIP 19 SOUTH, RANGE 25 EAST, NMPM
Section 7: W/2

(m) That the North Burton Flats-Wolfcamp Gas Pool in Eddy County, New Mexico, as heretofore classified, defined, and described, is hereby extended to include therein:

TOWNSHIP 20 SOUTH, RANGE 28 EAST, NMPM
Section 3: E/2

-6-

Case No. 6524

Order No. R-5988

(n) That the South Carlsbad-Atoka Gas Pool in Eddy County, New Mexico, as heretofore classified, defined, and described, is hereby extended to include therein:

TOWNSHIP 23 SOUTH, RANGE 27 EAST, NMPM

Section 3: W/2

Section 4: S/2

Section 5: S/2

(o) That the East Carlsbad-Morrow Gas Pool in Eddy County, New Mexico, as heretofore classified, defined, and described, is hereby extended to include therein:

TOWNSHIP 21 SOUTH, RANGE 27 EAST, NMPM

Section 26: E/2

(p) That the South Carlsbad-Morrow Gas Pool in Eddy County, New Mexico, as heretofore classified, defined, and described, is hereby extended to include therein:

TOWNSHIP 23 SOUTH, RANGE 27 EAST, NMPM

Section 10: S/2

Section 11: W/2

(q) That the Cemetery-Morrow Gas Pool in Eddy County, New Mexico, as heretofore classified, defined, and described, is hereby extended to include therein:

TOWNSHIP 20 SOUTH, RANGE 24 EAST, NMPM

Section 36: S/2

(r) That the North Cemetery-Atoka Gas Pool in Eddy County, New Mexico, as heretofore classified, defined, and described, is hereby extended to include therein:

TOWNSHIP 19 SOUTH, RANGE 24 EAST, NMPM

Section 36: N/2

TOWNSHIP 19 SOUTH, RANGE 25 EAST, NMPM

Section 28: All

Section 31: N/2

Section 32: N/2

(s) That the Cerca-Lower Wolfcamp Pool in Lea County, New Mexico, as heretofore classified, defined, and described, is hereby extended to include therein:

TOWNSHIP 14 SOUTH, RANGE 34 EAST, NMPM

Section 4: NW/4

-7-

Case No. 6524
Order No. R-5988

(t) That the Dayton-Grayburg Pool in Eddy County, New Mexico, as heretofore classified, defined, and described, is hereby extended to include therein:

TOWNSHIP 18 SOUTH, RANGE 26 EAST, NMPM
Section 35: W/2 SE/4

TOWNSHIP 19 SOUTH, RANGE 26 EAST, NMPM
Section 2: W/2 NE/4 and NW/4 SE/4

(u) That the Dickinson-San Andres Pool in Lea County, New Mexico, as heretofore classified, defined, and described, is hereby extended to include therein:

TOWNSHIP 10 SOUTH, RANGE 36 EAST, NMPM
Section 26: SW/4

(v) That the Eagle Creek Permo-Penn Gas Pool in Eddy County, New Mexico, as heretofore classified, defined, and described, is hereby extended to include therein:

TOWNSHIP 17 SOUTH, RANGE 25 EAST, NMPM
Section 21: W/2
Section 28: All

(w) That the Eagle Creek-Strawn Gas Pool in Eddy County, New Mexico, as heretofore classified, defined, and described, is hereby extended to include therein:

TOWNSHIP 17 SOUTH, RANGE 25 EAST, NMPM
Section 21: N/2

(x) That the South Empire-Morrow Gas Pool in Eddy County, New Mexico, as heretofore classified, defined, and described, is hereby extended to include therein:

TOWNSHIP 18 SOUTH, RANGE 29 EAST, NMPM
Section 8: E/2
Section 9: W/2

(y) That the Golden Lane-Atoka Gas Pool in Eddy County, New Mexico, as heretofore classified, defined, and described, is hereby extended to include therein:

TOWNSHIP 20 SOUTH, RANGE 30 EAST, NMPM
Section 31: W/2

-8-

Case No. 6524

Order No. R-5988

(z) That the Herradura Bend-Delaware Pool in Eddy County, New Mexico, as heretofore classified, defined, and described, is hereby extended to include therein:

TOWNSHIP 22 SOUTH, RANGE 28 EAST, NMPM
Section 32: W/2 SW/4 and SW/4 NW/4

(aa) That the Penasco Draw San Andres-Yeso Pool in Eddy County, New Mexico, as heretofore classified, defined, and described, is hereby extended to include therein:

TOWNSHIP 18 SOUTH, RANGE 26 EAST, NMPM
Section 29: SW/4 and W/2 SE/4
Section 32: N/2 NW/4 and NW/4 NE/4

(bb) That the Shugart Yates-SR-Queen-Grayburg Pool in Eddy County, New Mexico, as heretofore classified, defined, and described, is hereby extended to include therein:

TOWNSHIP 18 SOUTH, RANGE 31 EAST, NMPM
Section 23: SE/4 and S/2 NE/4
Section 24: S/2 and S/2 N/2

TOWNSHIP 19 SOUTH, RANGE 31 EAST, NMPM
Section 2: N/2 SW/4

(cc) That the Turkey Track-Seven Rivers Pool in Eddy County, New Mexico, consisting of the following described area:

TOWNSHIP 19 SOUTH, RANGE 29 EAST, NMPM
Section 2: SW/4
Section 3: S/2
Section 9: SE/4
Section 10: All
Section 11: NW/4
Section 15: N/2
Section 16: NE/4

is hereby abolished.

(dd) That the vertical limits of the Turkey Track Queen-Grayburg Pool in Townships 18 and 19 South, Range 29 East, NMPM, Eddy County, New Mexico, are hereby extended to include the Seven Rivers formation and said pool is redesignated the Turkey Track Seven Rivers-Queen-Grayburg Pool. Further, said pool is hereby extended to include therein:

TOWNSHIP 19 SOUTH, RANGE 29 EAST, NMPM
Section 16: W/2 NE/4 and SE/4 NE/4

-9-

Case No. 6524

Order No. R-5988

(ee) That the Turkey Track-Morrow Gas Pool in Eddy County, New Mexico, as heretofore classified, defined, and described, is hereby extended to include therein:

TOWNSHIP 19 SOUTH, RANGE 29 EAST, NMPM

Section 15: W/2

Section 16: All

(ff) That the North Turkey Track-Morrow Gas Pool in Eddy County, New Mexico, as heretofore classified, defined, and described, is hereby extended to include therein:

TOWNSHIP 18 SOUTH, RANGE 28 EAST, NMPM

Section 35: All

Section 36: All

(gg) That the Warren-Tubb Gas Pool in Lea County, New Mexico, as heretofore classified, defined, and described, is hereby extended to include therein:

TOWNSHIP 20 SOUTH, RANGE 38 EAST, NMPM

Section 29: SE/4

(hh) That the White City-Pennsylvanian Gas Pool in Eddy County, New Mexico, as heretofore classified, defined, and described, is hereby extended to include therein:

TOWNSHIP 25 SOUTH, RANGE 26 EAST, NMPM

Section 1: All

Section 10: All

(ii) That the Winchester-Morrow Gas Pool in Eddy County, New Mexico, as heretofore classified, defined, and described, is hereby extended to include therein:

TOWNSHIP 19 SOUTH, RANGE 28 EAST, NMPM

Section 25: All

Section 29: S/2

Section 32: N/2

Section 36: W/2

IT IS FURTHER ORDERED:

(1) That, pursuant to Section 70-2-18, NMSA 1978, contained in Chapter 271, Laws of 1969, any well which by virtue of any of the above pool extensions, is subject to pool rules providing for spacing or proration units larger than

-10-


Case No. 6524

Order No. R-5988

the one which is presently dedicated thereto, shall have 60 days from the effective date of this order in which to file new Forms C-102 dedicating a standard unit for the pool to said well, or to obtain a non-standard unit approved by the Division. Pending such compliance, the well shall receive a maximum allowable in the same proportion to a standard allowable for the pool that the acreage dedicated to the well bears to a standard unit for the pool. Failure to file Form C-102 dedicating a standard unit to the well or to obtain a non-standard unit approved by the Division within said 60-day period shall subject the well to cancellation of allowable.

(2) That the effective date of this order and all creations, abolishments, extensions, and redesignations included herein shall be May 1, 1979.

DONE at Santa Fe, New Mexico, on the day and year hereinabove designated.



S E A L

STATE OF NEW MEXICO
OIL CONSERVATION DIVISION

Joe D. Ramey
JOE D. RAMEY,
Director

dr/

STATE OF NEW MEXICO
ENERGY AND MINERALS DEPARTMENT
OIL CONSERVATION DIVISION
State Land Office Building
Santa Fe, New Mexico
11 April 1979

EXAMINER HEARING

IN THE MATTER OF:

The hearing called by the Oil Conser-) CASE
vation Division on its own motion for) 6524
an order creating, abolishing, and)
extending the vertical and horizontal)
limits of certain pools in Eddy and)
Lea Counties, New Mexico.)

BEFORE: Daniel S. Nutter

TRANSCRIPT OF HEARING

A P P E A R A N C E S

For the Oil Conservation
Division:

Lynn Teschendorf, Esq.
Legal Counsel for the Division
State Land Office Bldg.
Santa Fe, New Mexico 87503

SALLY WALTON BOYD
CERTIFIED SHORTHAND REPORTER
3020 Plaza Blanca (505) 471-2462
Santa Fe, New Mexico 87501

I N D E X

RICHARD L. STAMETS

Direct Examination by Ms. Teschendorf 3

E X H I B I T S

Division Exhibit One, Document 4

SALLY WALTON BOYD
CERTIFIED SHORTHAND REPORTER
3020 Plaza Blanca (SOS) 471-2462
Santa Fe, New Mexico 87501

1 MR. NUTTER: The hearing will come to order,
2 please.

3 We'll call first the nomenclature case,
4 which is Number 6524, in the matter of the hearing called
5 by the OCD on its own motion for an order creating, abo-
6 lishing, and extending the vertical and horizontal limits
7 of certain pools in Eddy and Lea Counties, New Mexico.

8 We call for appearances, please.

9 MS. TESCHENDORF: Lynn Teschendorf, appearing
10 on behalf of the Division, and I have one witness.

11
12 (Witness sworn.)

13
14 RICHARD L. STAMETS

15 being called as a witness and having been duly sworn upon
16 his oath, testified as follows, to-wit:

17
18 DIRECT EXAMINATION

19 BY MS. TESCHENDORF:

20 Q Will you please state your name, by whom
21 you're employed, and in what capacity?

22 A I'm Richard L. Stamets, Technical Support
23 Chief for the Oil Conservation Division in Santa Fe, New
24 Mexico.

25 Q Are you prepared to make recommendations

SALLY WALTON BOYD
CERTIFIED SHORTHAND REPORTER
3030 Plaza Blanca (SOS) 471-3462
Santa Fe, New Mexico 87501

SALLY WALTON BOYD
CERTIFIED SHORTHAND REPORTER
3020 Plaza Blanca (SOS) 471-3462
Santa Fe, New Mexico 87501

1 to the Division concerning the nomenclature of certain
2 pools in Eddy and Lea Counties, New Mexico?

3 A. Yes.

4 Q. Are your recommendations prepared in the
5 form of an exhibit?

6 A. They are.

7 Q. What is that exhibit numbered?

8 A. That's Exhibit Number One.

9 Q. Would you please refer to that exhibit and
10 to the docket that has been distributed at this hearing
11 and point out any substantial differences between the two?

12 A. The exhibit and the docket are identical
13 except for paragraph (y), which concerns the extension of
14 the Golden Lane-Atoka Gas Pool in Eddy County, New Mexico.

15 In addition to the extension which is
16 shown on the docket, one additional extension is included,
17 being Township 21 South, Range 29 East, Section 6, Lots 1,
18 2, 7, 8, 9, 10, 15, and 16.

19 Q. Do you have anything further to add to your
20 testimony?

21 A. No.

22 MS. TESCHENDORF: I'll now offer Exhibit
23 One.

24 MR. NUTTER: Exhibit One in Case Number
25 6524 will be admitted in evidence.

SALLY WALTON BOYD
CERTIFIED SHORTHAND REPORTER
3020 Plaza Blanca (SOS) #11-2462
Santa Fe, New Mexico 87501

1
2
3
4
5
6
7
8
9
10
11
12
13
14
15
16
17
18
19
20
21
22
23
24
25

Are there any questions of the witness?

He may be excused.

Do you have anything further, Ms. Teschen-
dorf?

MS. TESCHENDORF: No, sir.

MR. NUTTER: Does anyone have anything they
wish to offer in Case Number 6524?

We'll take the case under advisement.

(Hearing concluded.)

REPORTER'S CERTIFICATE

I, SALLY WALTON BOYD, a Court Reporter, DO HEREBY CERTIFY that the foregoing and attached Transcript of Hearing before the Oil Conservation Division was reported by me; that said transcript is a full, true, and correct record of the hearing, prepared by me to the best of my ability, knowledge, and skill, from my notes taken at the time of the hearing.

Sally W. Boyd
Sally W. Boyd, C.S.R.

I do hereby certify that the foregoing is a complete record of the proceedings in the Examiner hearing of Case No. 6524 heard by me on 4/11 1979.

[Signature] Examiner
Oil Conservation Division

SALLY WALTON BOYD
CERTIFIED SHORTHAND REPORTER
3020 Plaza Blanca (SOS) 471-2462
Santa Fe, New Mexico 87501

STATE OF NEW MEXICO
ENERGY AND MINERALS DEPARTMENT
OIL CONSERVATION DIVISION
State Land Office Building
Santa Fe, New Mexico
11 April 1979

EXAMINER HEARING

IN THE MATTER OF:

The hearing called by the Oil Conser-
vation Division on its own motion for
an order creating, abolishing, and
extending the vertical and horizontal
limits of certain pools in Eddy and
Lea Counties, New Mexico.

CASE
6524

BEFORE: Daniel S. Nutter

TRANSCRIPT OF HEARING

A P P E A R A N C E S

For the Oil Conservation
Division:

Lynn Teschendorf, Esq.
Legal Counsel for the Division
State Land Office Bldg.
Santa Fe, New Mexico 87503

SALLY WALTON BOYD
CERTIFIED SHORTHAND REPORTER
3020 Plaza Blanca (666) 471-2462
Santa Fe, New Mexico 87501

1
2
3
4
5
6
7
8
9
10
11
12
13
14
15
16
17
18
19
20
21
22
23
24
25

I N D E X

RICHARD L. STAMETS

Direct Examination by Ms. Teschendorf 3

E X H I B I T S

Division Exhibit One, Document 4

SALLY WALTON BOYD
CERTIFIED SHORTHAND REPORTER
3020 Plaza Blanca (505) 471-2462
Santa Fe, New Mexico 87501

1 MR. NUTTER: The hearing will come to order,
2 please.

3 We'll call first the nomenclature case,
4 which is Number 6524, in the matter of the hearing called
5 by the OCD on its own motion for an order creating, abo-
6 lishing, and extending the vertical and horizontal limits
7 of certain pools in Eddy and Lea Counties, New Mexico.

8 We call for appearances, please.

9 MS. TESCHENDORF: Lynn Teschendorf, appearing
10 on behalf of the Division, and I have one witness.

11
12 (Witness sworn.)

13
14 RICHARD L. STAMETS

15 being called as a witness and having been duly sworn upon
16 his oath, testified as follows, to-wit:

17
18 DIRECT EXAMINATION

19 BY MS. TESCHENDORF:

20 Q Will you please state your name, by whom
21 you're employed, and in what capacity?

22 A I'm Richard L. Stamets, Technical Support
23 Chief for the Oil Conservation Division in Santa Fe, New
24 Mexico.

25 Q Are you prepared to make recommendations

SALLY WALTON BOYD
CERTIFIED SHORTHAND REPORTER
3020 Plaza Blanca (SOS) 171-2462
Santa Fe, New Mexico 87501

SALLY WALTON BOYD
CERTIFIED SHORTHAND REPORTER
303 Plaza Blanca (SOS) 471-3462
Santa Fe, New Mexico 87501

1 to the Division concerning the nomenclature of certain
2 pools in Eddy and Lea Counties, New Mexico?

3 A. Yes.

4 Q. Are your recommendations prepared in the
5 form of an exhibit?

6 A. They are.

7 Q. What is that exhibit numbered?

8 A. That's Exhibit Number One.

9 Q. Would you please refer to that exhibit and
10 to the docket that has been distributed at this hearing
11 and point out any substantial differences between the two?

12 A. The exhibit and the docket are identical
13 except for paragraph (y), which concerns the extension of
14 the Golden Lane-Atoka Gas Pool in Eddy County, New Mexico.

15 In addition to the extension which is
16 shown on the docket, one additional extension is included,
17 being Township 21 South, Range 29 East, Section 6, Lots 1,
18 2, 7, 8, 9, 10, 15, and 16.

19 Q. Do you have anything further to add to your
20 testimony?

21 A. No.

22 MS. TESCHENDORF: I'll now offer Exhibit
23 One.

24 MR. NUTTER: Exhibit One in Case Number
25 6524 will be admitted in evidence.

1
2
3
4
5
6
7
8
9
10
11
12
13
14
15
16
17
18
19
20
21
22
23
24
25

Are there any questions of the witness?

He may be excused.

Do you have anything further, Ms. Teschen-
dorf?

MS. TESCHENDORF: No, sir.

MR. NUTTER: Does anyone have anything they
wish to offer in Case Number 6524?

We'll take the case under advisement.

(Hearing concluded.)


SALLY WALTON BOYD
CERTIFIED SHORTHAND REPORTER
3020 Plaza Blanca (SOS) 471-2462
Santa Fe, New Mexico 87501

REPORTER'S CERTIFICATE

I, SALLY WALTON BOYD, a Court Reporter, DO HEREBY CERTIFY that the foregoing and attached Transcript of Hearing before the Oil Conservation Division was reported by me; that said transcript is a full, true, and correct record of the hearing, prepared by me to the best of my ability, knowledge, and skill, from my notes taken at the time of the hearing.

Sally W. Boyd, C.S.R.

I do hereby certify that the foregoing is a complete record of the proceedings in the Examiner hearing of Case No. 6524 heard by me on 4/11 1979.

 Examiner
Oil Conservation Division

SALLY WALTON BOYD
CERTIFIED SHORTHAND REPORTER
3020 Plaza Blanca (605) 171-2462
Santa Fe, New Mexico 87501

NEW POOLS

It is recommended that a new oil pool be created and designated as the Cave-Seven Rivers Pool.

Vertical limits to be the Seven Rivers formation and the horizontal limits should be as follows: As shown in Paragraph (a) Exhibit I

Discovery well was Kincaid & Watson Drilling Co. Humble 8 Well #7 located in Unit D Section 8 Township 17S Range 29E and was completed on October 15, 1977. Top of perforations is at 1,144 feet.

It is recommended that a new gas pool be created and designated as the Malaga-Atoka Gas Pool.

Vertical limits to be the Atoka formation and the horizontal limits should be as follows: As shown in Paragraph (b) Exhibit I

Discovery well was Aminoil USA, Inc. CNB Com. Well #1 located in Unit L Section 11 Township 24S Range 26E and was completed on November 27, 1978. Top of perforations is at 11,720 feet.

It is recommended that a new gas pool be created and designated as the Morton-Morrow Gas Pool.

Vertical limits to be the Morrow formation and the horizontal limits should be as follows: As shown in Paragraph (c) Exhibit I

Discovery well was Southern Union Exploration Company Lea "L" State Well #1 located in Unit G of Section 14 Township 15S Range 34E and was completed on October 25, 1978. Top of perforations is at 12,666 feet.

NEW POOLS

It is recommended that a new oil pool be created and designated as the Oil Center-Glorieta Pool.

Vertical limits to be the Glorieta formation and the horizontal limits should be as follows: As shown in Paragraph (d) Exhibit I

Discovery well was Amoco Production Company State "C" Tract 11 Well #7 located in Unit W of Section 2, Township 21S Range 36E and was completed on August 16, 1978. Top of perforations is at 5219 feet.

It is recommended that a new gas pool be created and designated as the North Turkey Track-Cisco Gas Pool.

Vertical limits to be the Cisco formation and the horizontal limits should be as follows: As shown in Paragraph (e) Exhibit I

Discovery well was Hondo Drilling Co. Alscott Well #1 located in Unit G of Section 31 Township 18S Range 29E and was completed on September 16, 1977. Top of perforations is at 9518 feet.

It is recommended that a new gas pool be created and designated as the Winchester-Atoka Gas Pool.

Vertical limits to be the Atoka formation and the horizontal limits should be as follows: As shown in Paragraph (f) Exhibit I

Discovery well was Cities Service Co. Government S Well #1 located in Unit H of Section 3 Township 20S Range 28E and was completed on November 5, 1973. Top of perforations is at 10,463 feet.

CASE NO. 6524 (a) CREATION OF A NEW OIL POOL

COUNTY Eddy POOL Cave - Seven Rivers

TOWNSHIP		17 S	RANGE		29 E	NMPM	
6	5	4	3	2	1		
7	8	9	10	11	12		
18	17	16	15	14	13		
19	20	21	22	23	24		
30	29	28	27	26	25		
31	32	33	34	35	36		

Purpose: One completed oil well capable of producing.

Disc. well: Kincaid & Watson Drlg. Co. Humble 8 #7-D, 8-17-29

Comp. 10-15-77 through Seven Rivers perfs 1144-48'

Proposed pool boundary outlined in blue.

Section 8: NW/4

CASE 6524 (b) CREATION OF A NEW GAS POOL
COUNTY Eddy POOL Malaga - Atoka Gas

TOWNSHIP	24 S	RANGE	26 E	NMPM	
6	5	4	3	2	1
7	8	9	10	11	12
18	17	16	15	14	13
19	20	21	22	23	24
30	29	28	27	26	25
31	32	33	34	35	36

Purpose: One completed gas well capable of producing.

Disc. well: Aminoil USA, Inc. CNB Com. #1-L, 11-24-26

Comp. 11-27-78 through Atoka perfs 11720-728'

Proposed pool boundary outlined in blue.

Section 11: W/2

CASE NO. 6524 (c) CREATION OF A NEW GAS POOL

COUNTY LEA POOL MORTON-MORROW GAS

TOWNSHIP 15 South RANGE 34 East NMIM

6	5	4	3	2	1
7	8	9	10	11	12
18	17	16	15	14	13
19	20	21	22	23	24
30	29	28	27	26	25
31	32	33	34	35	36

PURPOSE: One completed gas well capable of producing.

DISCOVERY WELL: Southern Union Exploration Company Lea "L" State #1-G
Section 14, Township 15 South, Range 34 East, completed October 25, 1978,
in the Morrow formation. Top of perforations 12,666 feet.

Proposed pool boundary outlined in red. SECTION 14: E/2

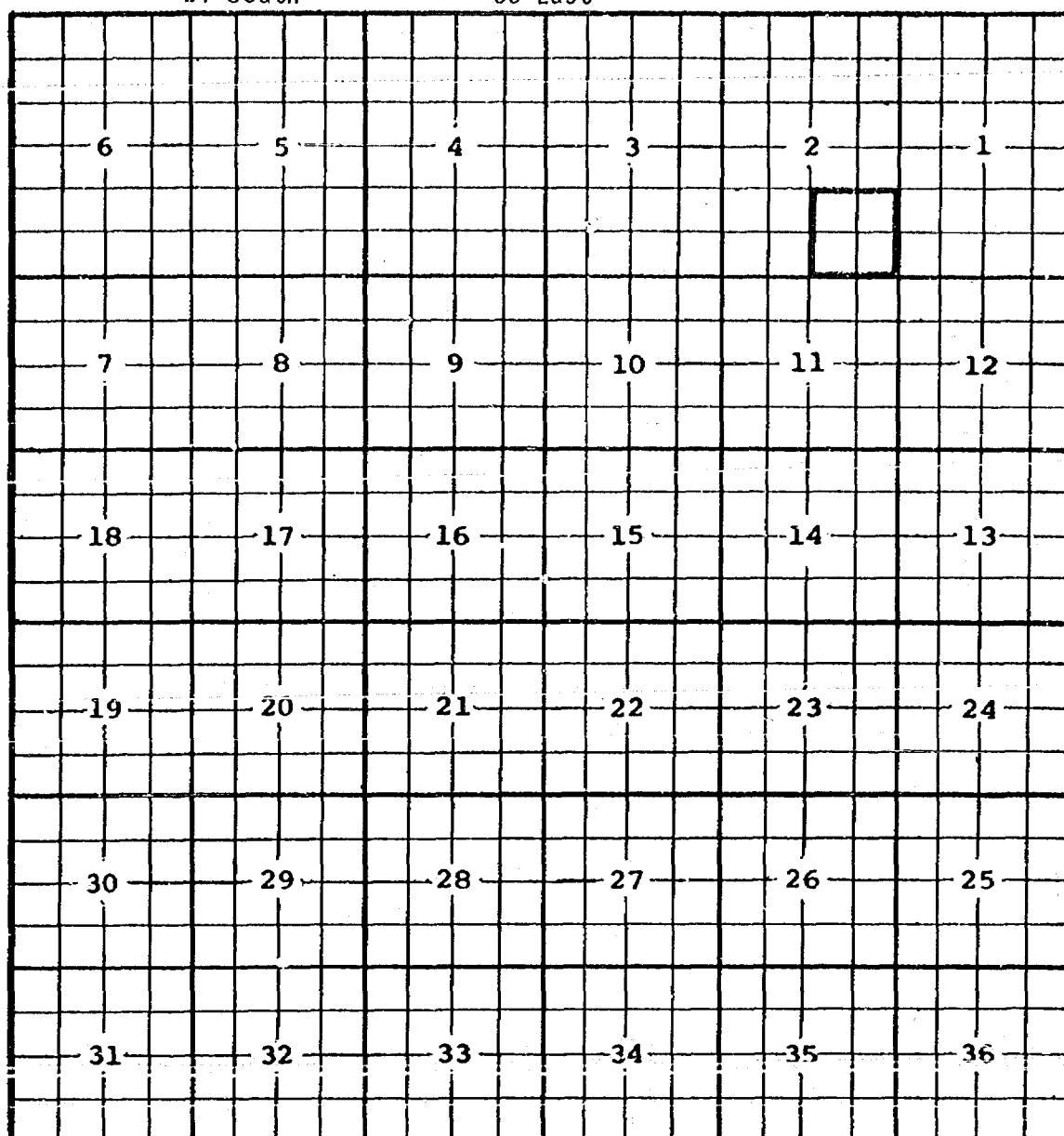
COUNTY LEA

POOL OIL CENTER-GLORIETA

TOWNSHIP 21 South

RANGE 36 East

NMPM



PURPOSE: One completed oil well capable of producing.

DISCOVERY WELL: Amoco Production Company State "C" Tract 11 Well #7 located in Unit W of Section 2, T21S, R36E, completed August 16, 1978, in the Glorieta formation. Top of perforations 5219 feet.

Proposed pool boundary outlined in red. SECTION 2: SE/4

CASE 6524 (e) CREATION OF A NEW GAS POOL

COUNTY Eddy POOL North Turkey Track - Cisco Gas

TOWNSHIP	18 S	RANGE	29 E	NMPM
6	5	4	3	2
7	8	9	10	11
18	17	16	15	14
19	20	21	22	23
30	29	28	27	26
31	32	33	34	35
				36

Purpose: One completed gas well capable of producing.

Disc. well: Hondo Drlg. Co. Alscott #1-G, 31-18-29

Comp. 9-16-77 through Cisco perfs 9518-48'

Proposed pool boundary outlined in blue.

Section 31: N/2

COUNTY Eddy POOL Winchester - Atoka Gas

TOWNSHIP	19 S	RANGE	28 E	NMFM	
6	5	4	3	2	1
7	8	9	10	11	12
18	17	16	15	14	13
19	20	21	22	23	24
30	29	28	27	26	25
31	32	33	34	35	36

Purpose: See exhibit 2

Proposed pool boundary outlined in blue.

Section 33: S/2

Section 34: S/2

CASE 6524: (f) CREATION OF A NEW GAS POOL (Continued)
 COUNTY Eddy POOL Winchester - Atoka Gas

TOWNSHIP	20 S	RANGE	28 E	NMFM	
6	5	4	3	2	1
7	8	9	10	11	12
18	17	16	15	14	13
19	20	21	22	23	24
30	29	28	27	26	25
31	32	33	34	35	36

Purpose: Two completed gas wells capable of producing.

Disc. well: Cities Service Co. Government S #1-H, 3-20-28
 Comp. 11-5-73 through Atoka perms 10463-470'

Proposed pool boundary outlined in blue.
 Section 3: E/2

CASE NO. 6524 (g) EXTENSION OF AN EXISTING GAS POOL

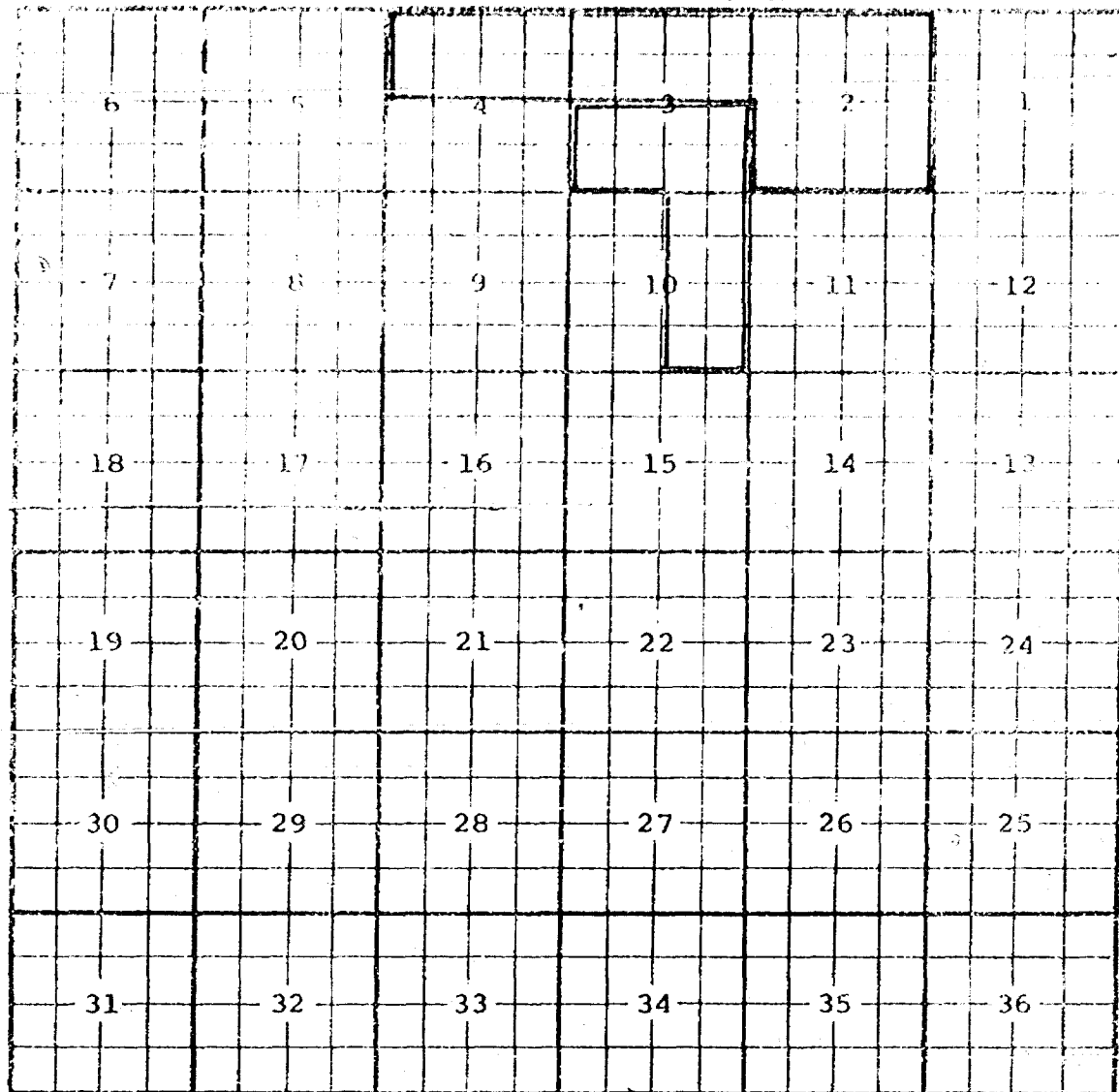
COUNTY LEA

POOL ANTELOPE RIDGE-ATOKA GAS

TOWNSHIP 24 South

RANGE 34 East

NMIM



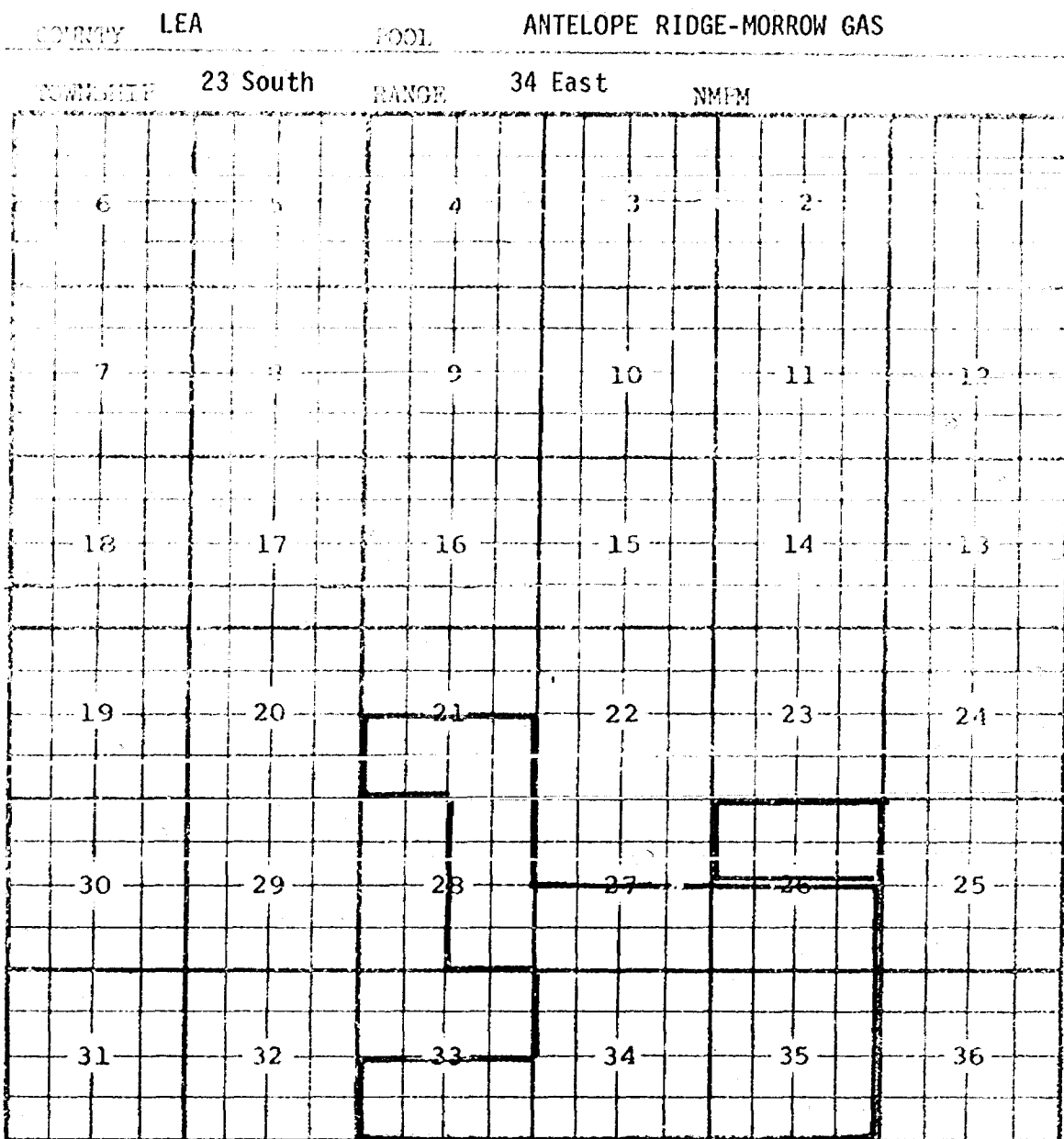
Purpose: One completed gas well capable of producing.

Coquina Oil Corporation Alexander Well #1 in Unit G of Section 10, T24S, R34E, completed December 6, 1978, in the Atoka formation. Top of perfs 13,022 feet.

Pool boundary outlined in red.

Proposed pool extension outlined in green. SECTION 3: S/2
SECTION 10: E/2

CASE NO. 6524 (h) EXTENSION OF AN EXISTING GAS POOL



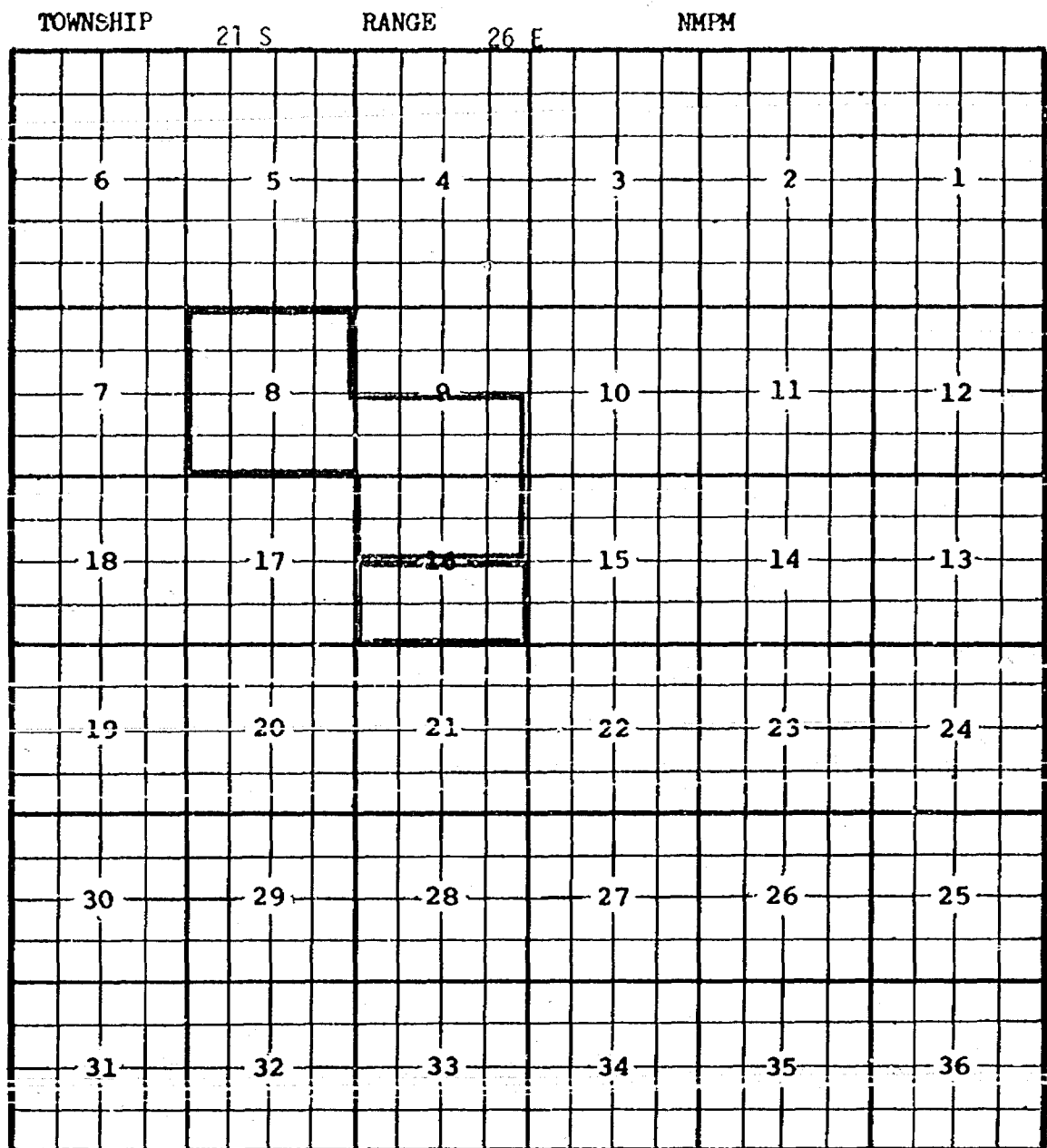
Purpose: One completed gas well capable of producing.

Amoco Production Company State "E0" Well #1 in Unit C of Section 26, T23S, R34E, completed February 6, 1978, in the Morrow formation. Top of perfs 12,995 feet.

Pool boundary outlined in red.

Proposed pool extension outlined in green. SECTION 26: N/2

CASE 6524 (i) EXTENSION OF AN EXISTING GAS POOL
COUNTY Eddy POOL Avalon - Atoka Gas



Purpose: One completed gas well capable of producing.

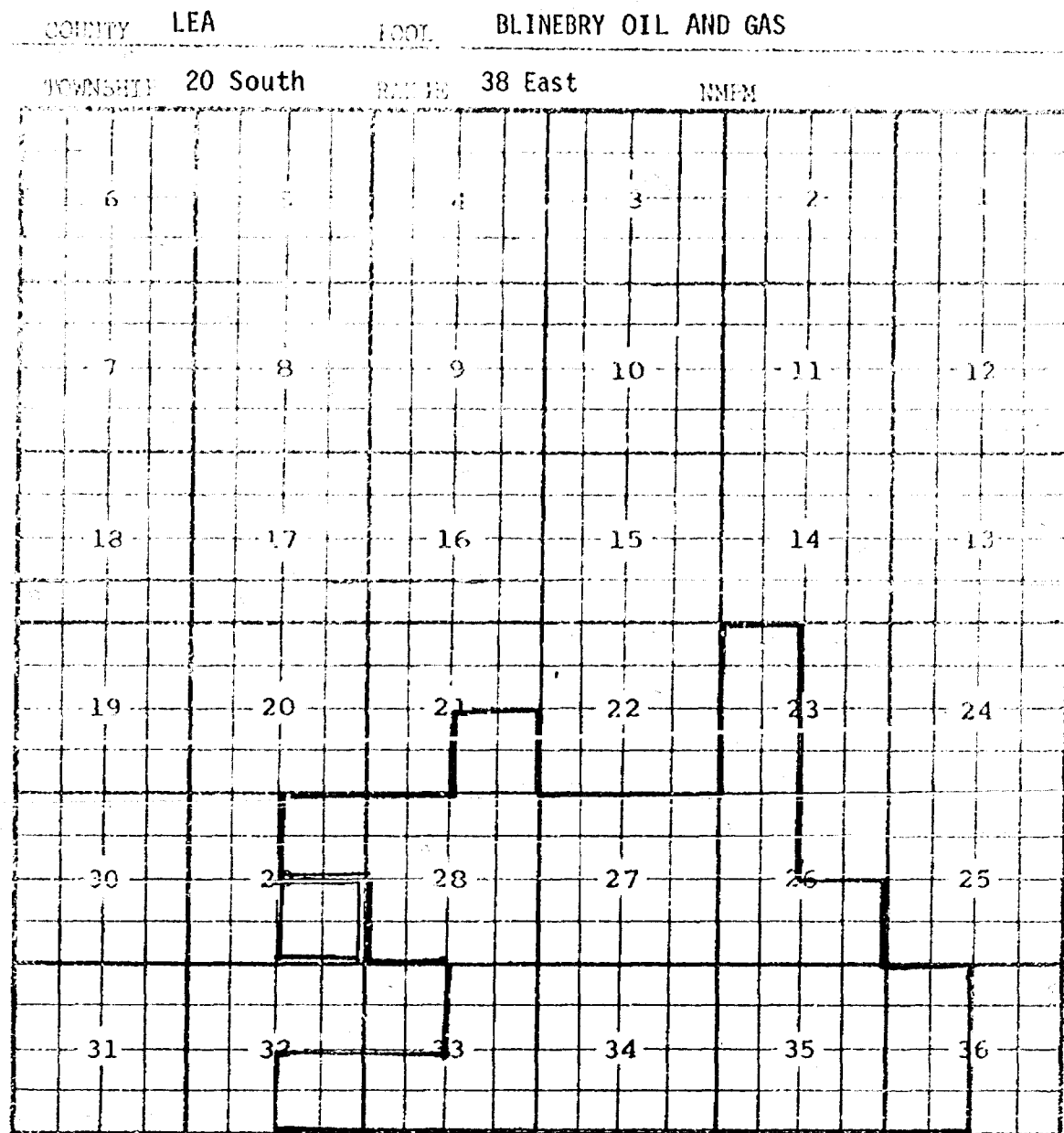
Operator Lease #&Ut. S.T.R. Comp. Form. TOP
Coquina Oil Corp. Arco Fed. 1-G 8-21-26 2-2-79 Atoka 10102

Pool boundary outlined in red.

Proposed extension outlined in blue.

Section 8: ALL
Section 9: S/2
Section 16: N/2

CASE NO. 6524 (j) EXTENSION OF AN EXISTING OIL AND GAS POOL



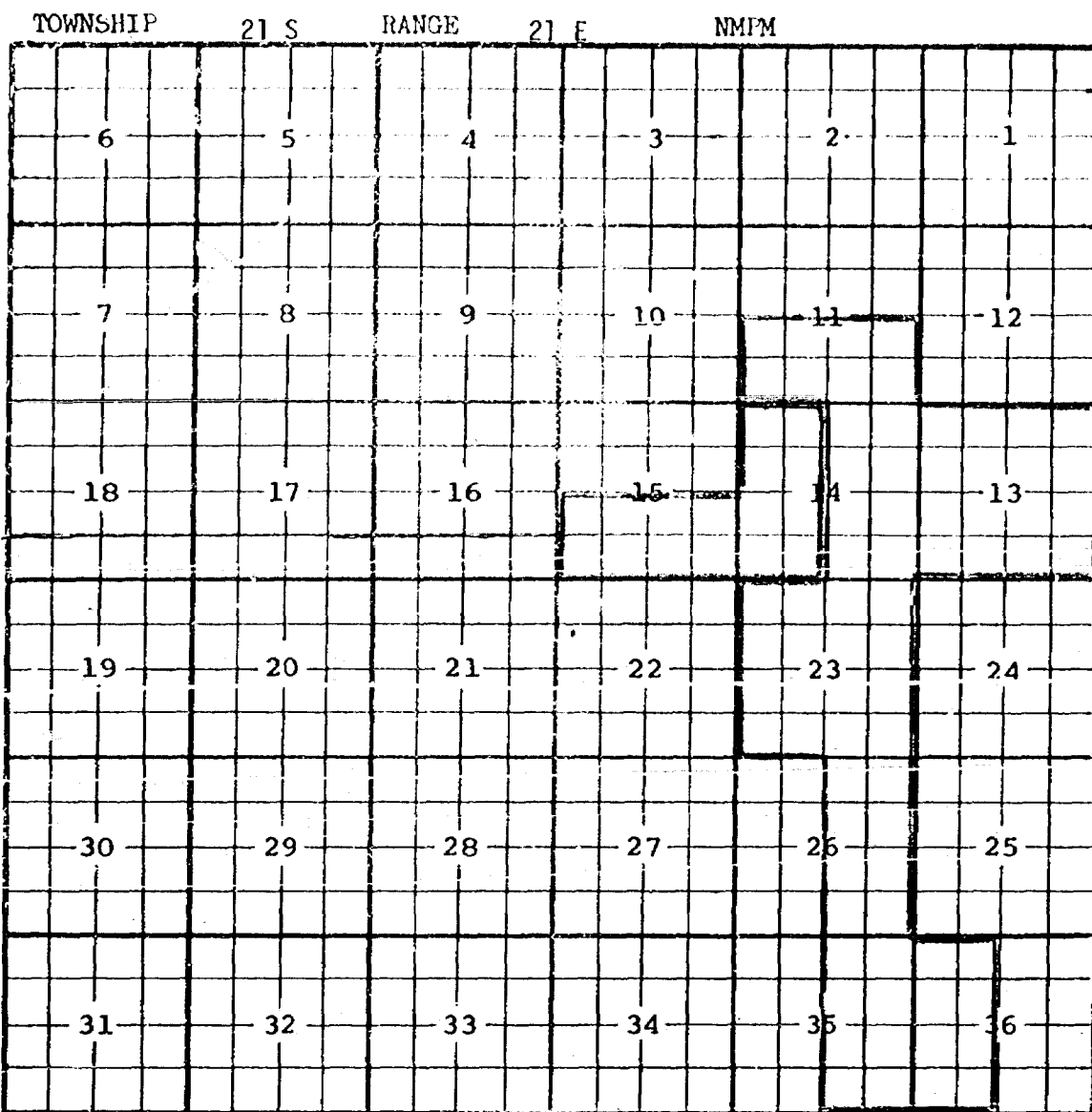
PURPOSE: One completed oil well capable of producing.

Continental Oil Company Warren Unit Blinebry Well #52 in Unit I of Section 29, T20S, R38E, completed November 17, 1978, in the Blinebry formation. Top of perforations 5812 feet.

Pool boundary outlined in red.

Proposed pool extension outlined in green. SECTION 29: SE/4

CASE 6524 (k) EXTENSION OF AN EXISTING GAS POOL
COUNTY Eddy POOL Box Canyon - Permo-Pennsylvanian Gas



Purpose: One completed gas well capable of producing

Operator Lease #&Ut. S.T.R. Comp. Form. TOP
Yates Petr. Corp. Huber 1A Fed. 2-P 15-21-21 12-28-77 Permo Penn. 5814

Pool boundary outlined in red.

Proposed extension outlined in blue.

Section 14: W/2

Section 15: S/2

CASE 6524 (1) EXTENSION OF AN EXISTING GAS POOL (Continued on next page)

COUNTY Eddy POOL Boyd - Morrow Gas

TOWNSHIP 19 S RANGE 24 E NMFM

6	5	4	3	2	1
7	8	9	10	11	12
18	17	16	15	14	13
19	20	21	22	23	24
30	29	28	27	26	25
31	32	33	34	35	36

Purpose: One completed gas well capable of producing.

Operator	Lease	#&Ut.	S.T.R.	Comp.	Form.	TOP
Yates Petr. Corp.	Irish Hills JE St. Com.	1-G	12-19-24	1-19-79	Morrow	8931

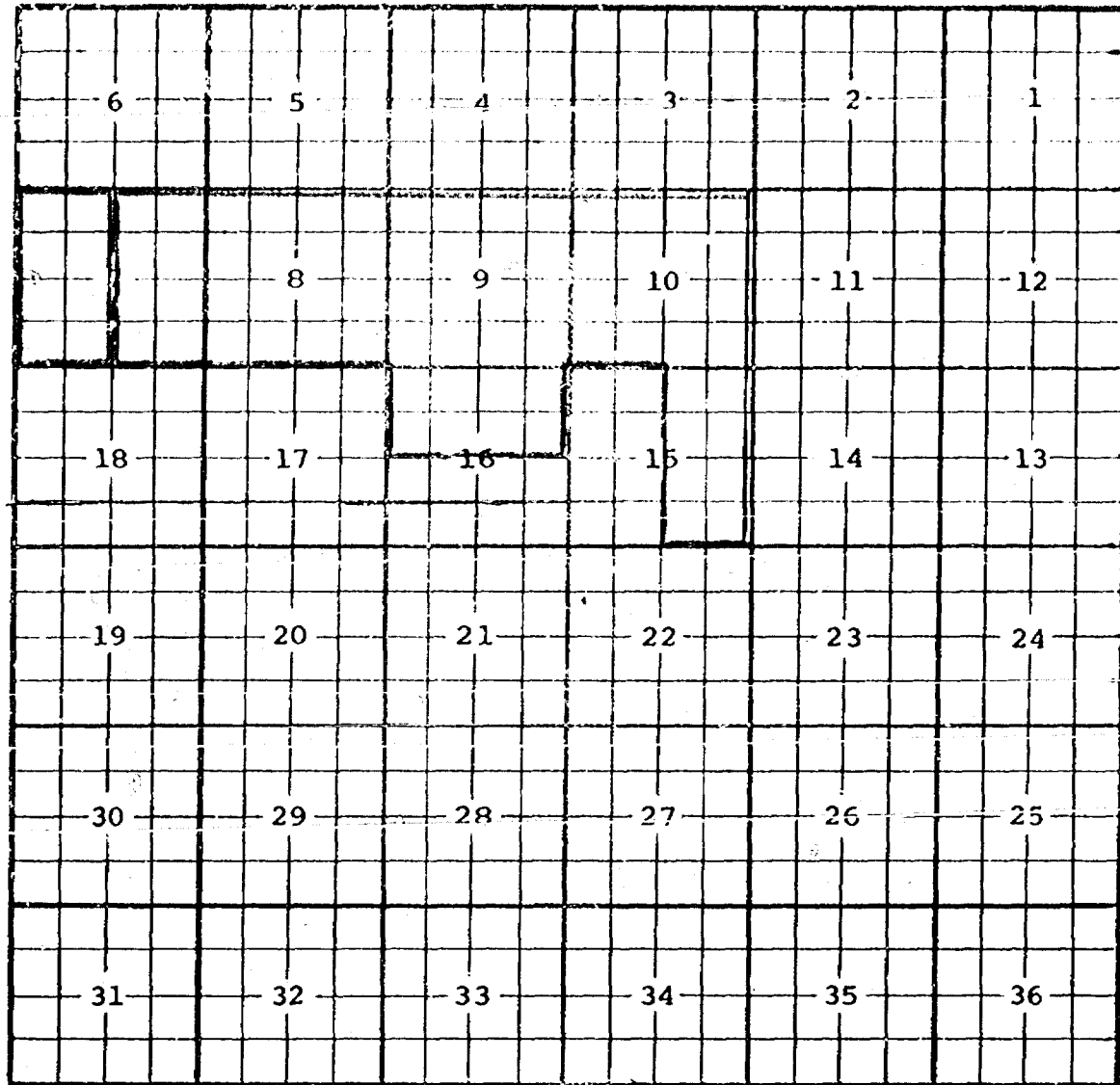
Proposed extension outlined in blue.

Section 12: E/2

CASE 6524 (1) EXTENSION OF AN EXISTING GAS POOL (Continued)

COUNTY Eddy POOL Boyd - Morrow Gas

TOWNSHIP 19 S RANGE 25 E NMFM



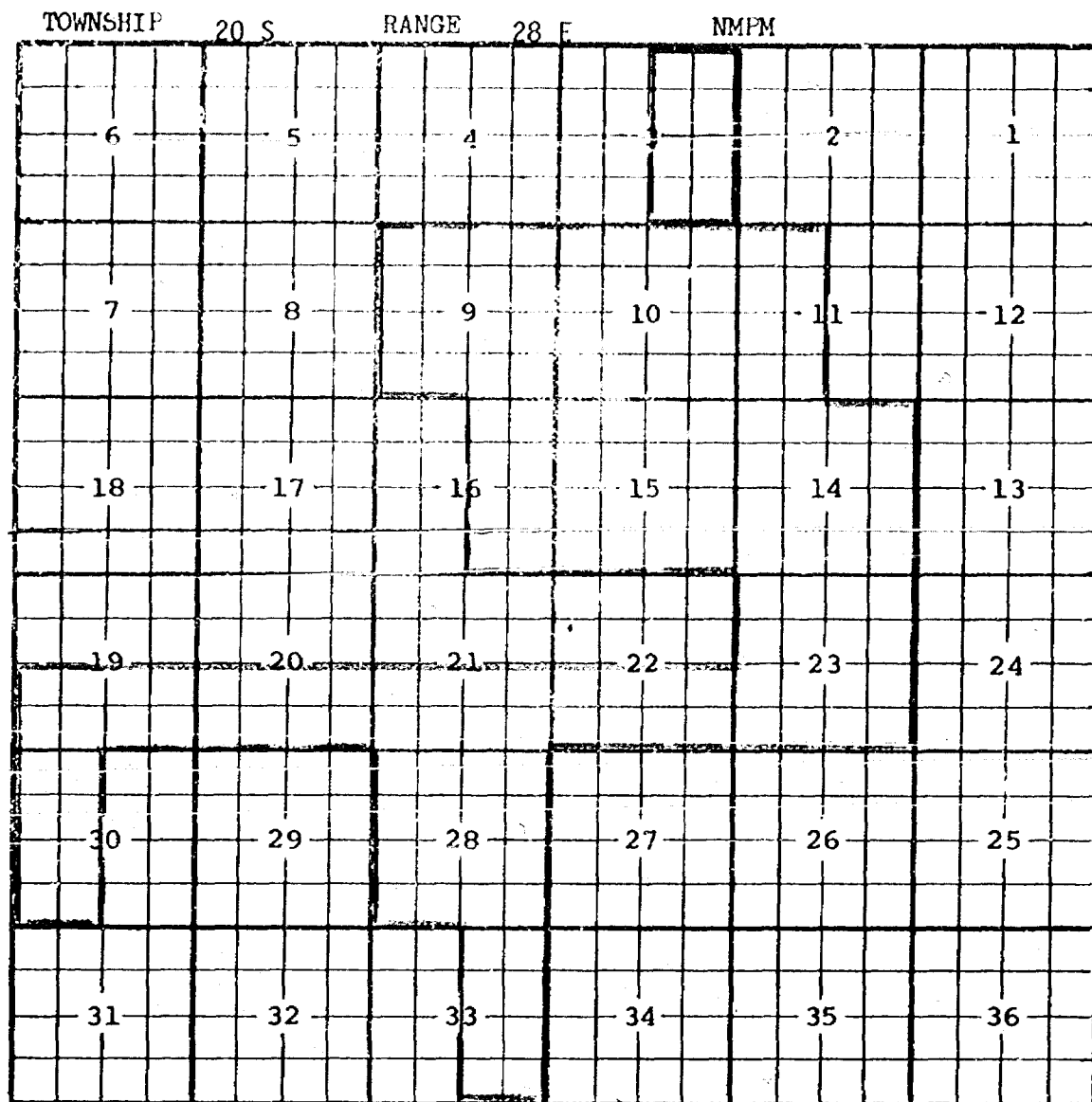
Purpose: See exhibit #1

Pool boundary outlined in red.

Proposed extension outlined in blue.

Section 7: W/2

CASE 6524 (m) EXTENSION OF AN EXISTING GAS POOL
COUNTY Eddy POOL North Burton Flats - Wolfcamp Gas



Purpose: One completed gas well capable of producing.

Operator Lease #&Ut. S.T.R. Comp. Form. TOP
Cities Service Co. Government S 1-H 3-20-28 8-16-77 WC 9020

Pool boundary outlined in red.

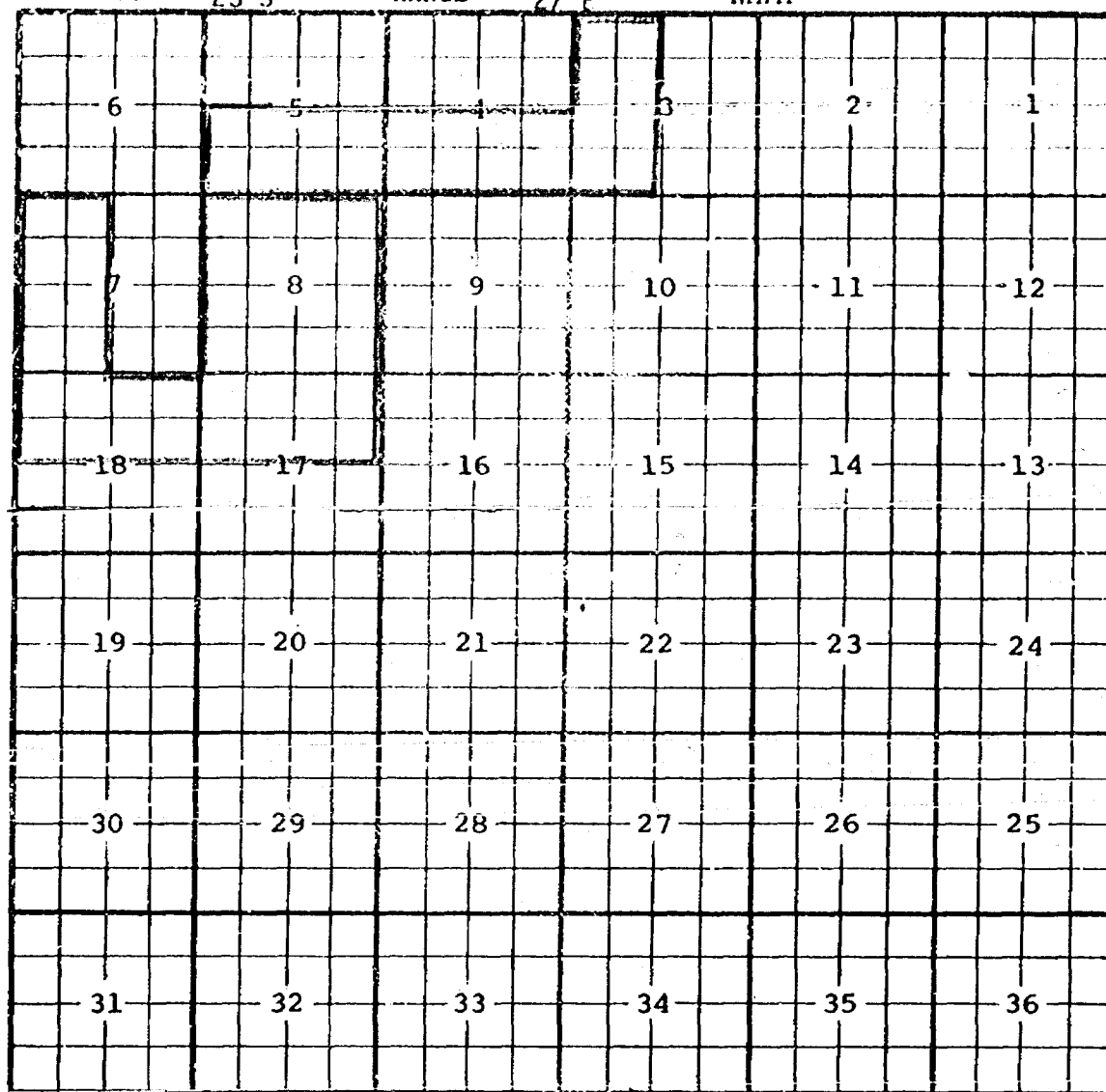
Proposed extension outlined in blue.

Section 3: E/2

CASE 6524 (n) EXTENSION OF AN EXISTING GAS POOL

COUNTY Eddy POOL South Carlsbad - Atoka Gas

TOWNSHIP 23 S RANGE 27 E NMPM



Purpose: One completed gas well capable of producing.

Operator Lease #&Ut. S.T.R. Comp. Form. TOP
Mobil Oil Corp. Maude Rickman Com. 1-L 3-23-27 5-28-74 Atoka 11243

Pool boundary outlined in red.

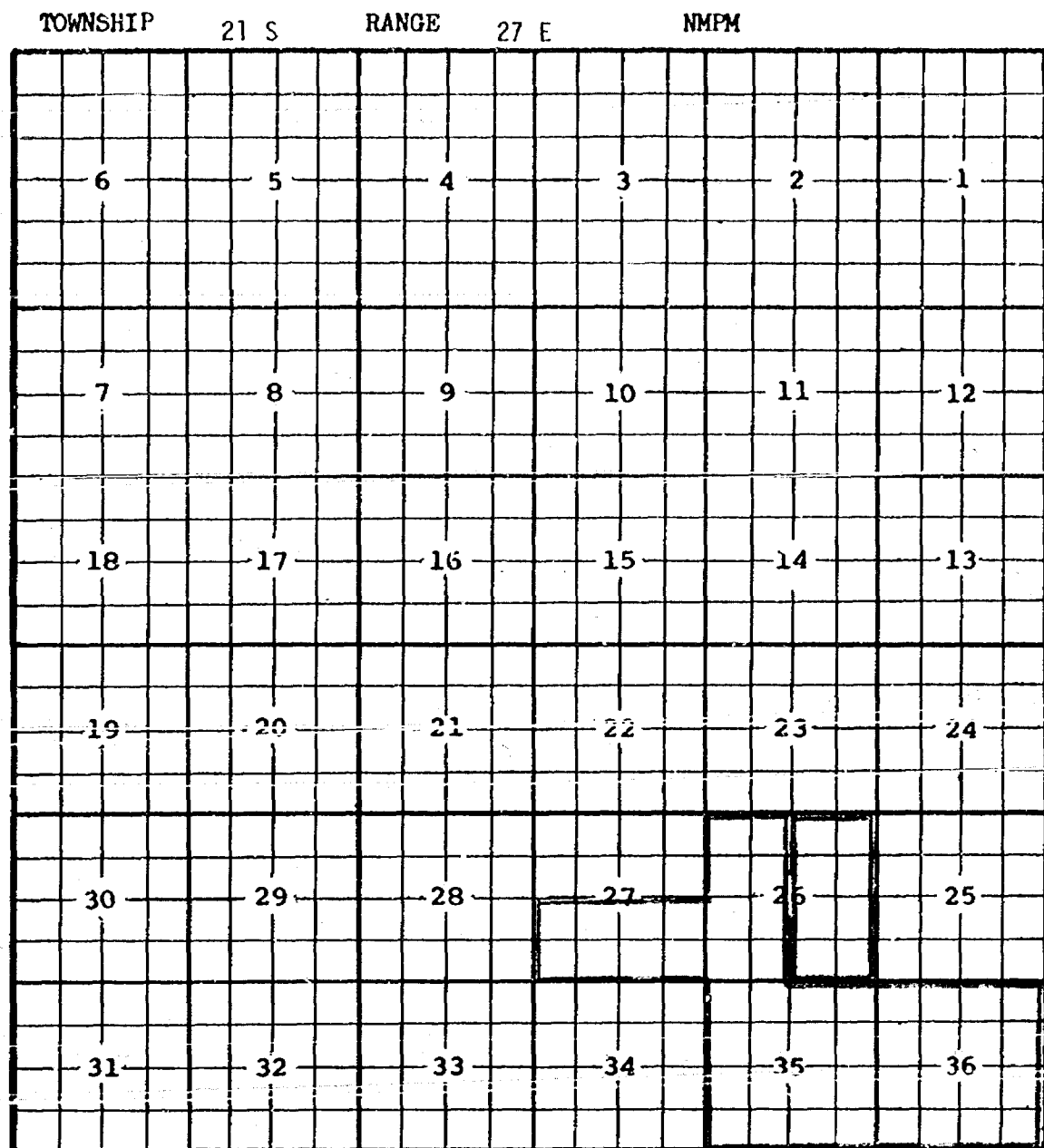
Proposed extension outlined in blue.

Section 3: W/2

Section 4: S/2

Section 5: S/2

CASE 6524 (o) EXTENSION OF AN EXISTING GAS POOL
COUNTY Eddy POOL East Carlsbad - Morrow Gas



Purpose: One completed gas well capable of producing.

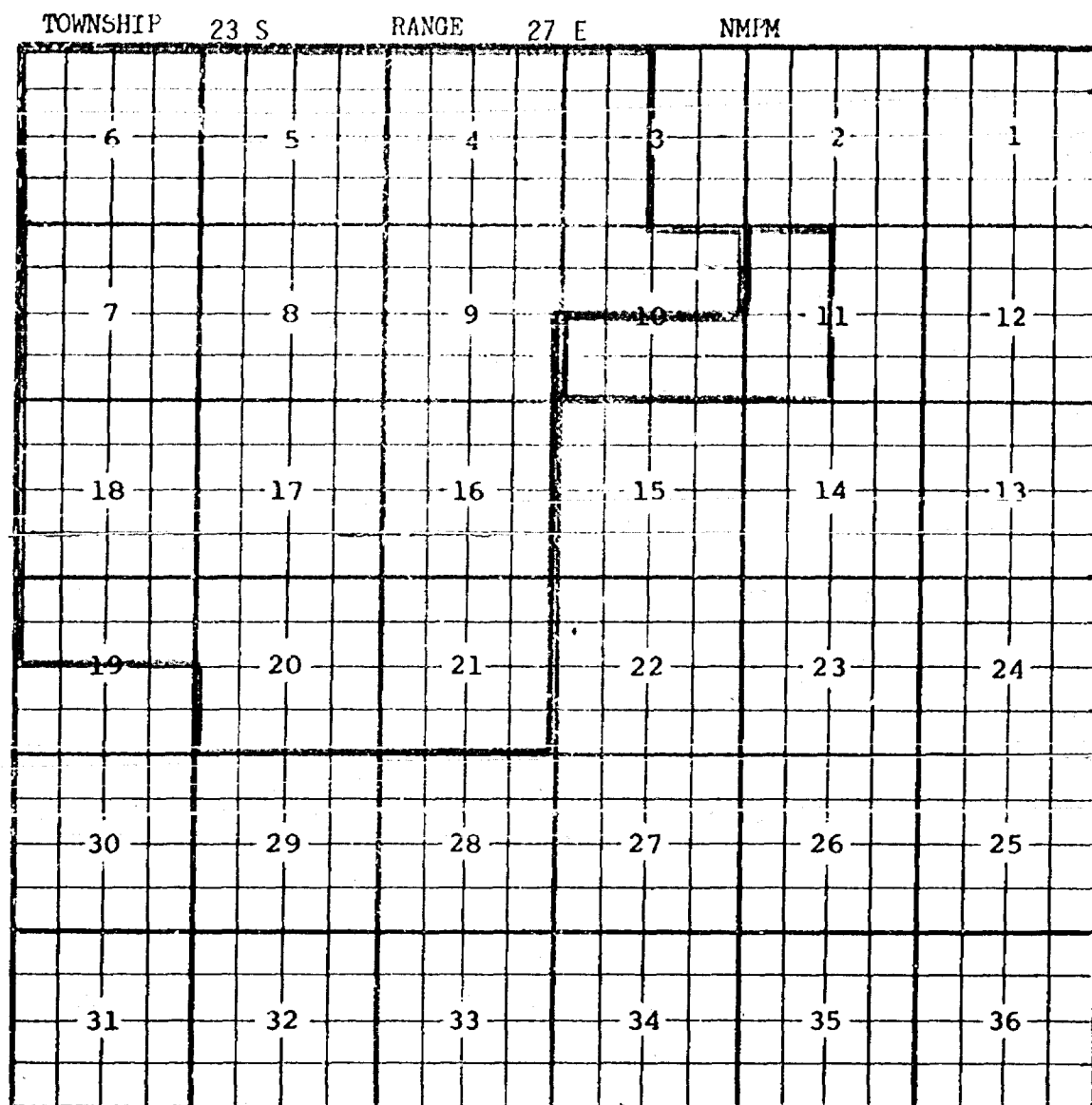
Operator	Lease	#&Ut.	S.T.R.	Comp.	Form.	TOP
Champlin Petr.Co.	E.J.Garner	1-P	26-21-27	2-20-79	Morrow	11471

Pool boundary outlined in red.

Proposed extension outlined in blue.

Section 26: E/2

CASE 6524 (p) EXTENSION OF AN EXISTING GAS POOL
COUNTY Eddy POOL South Carlsbad - Morrow Gas



Purpose: One completed gas well capable of producing.

Operator Lease #&Ut. S.T.R. Comp. Form. TOP
Black River Corp. Cerro Com. 1-E 11-23-27 12-21-78 Morrow 11766

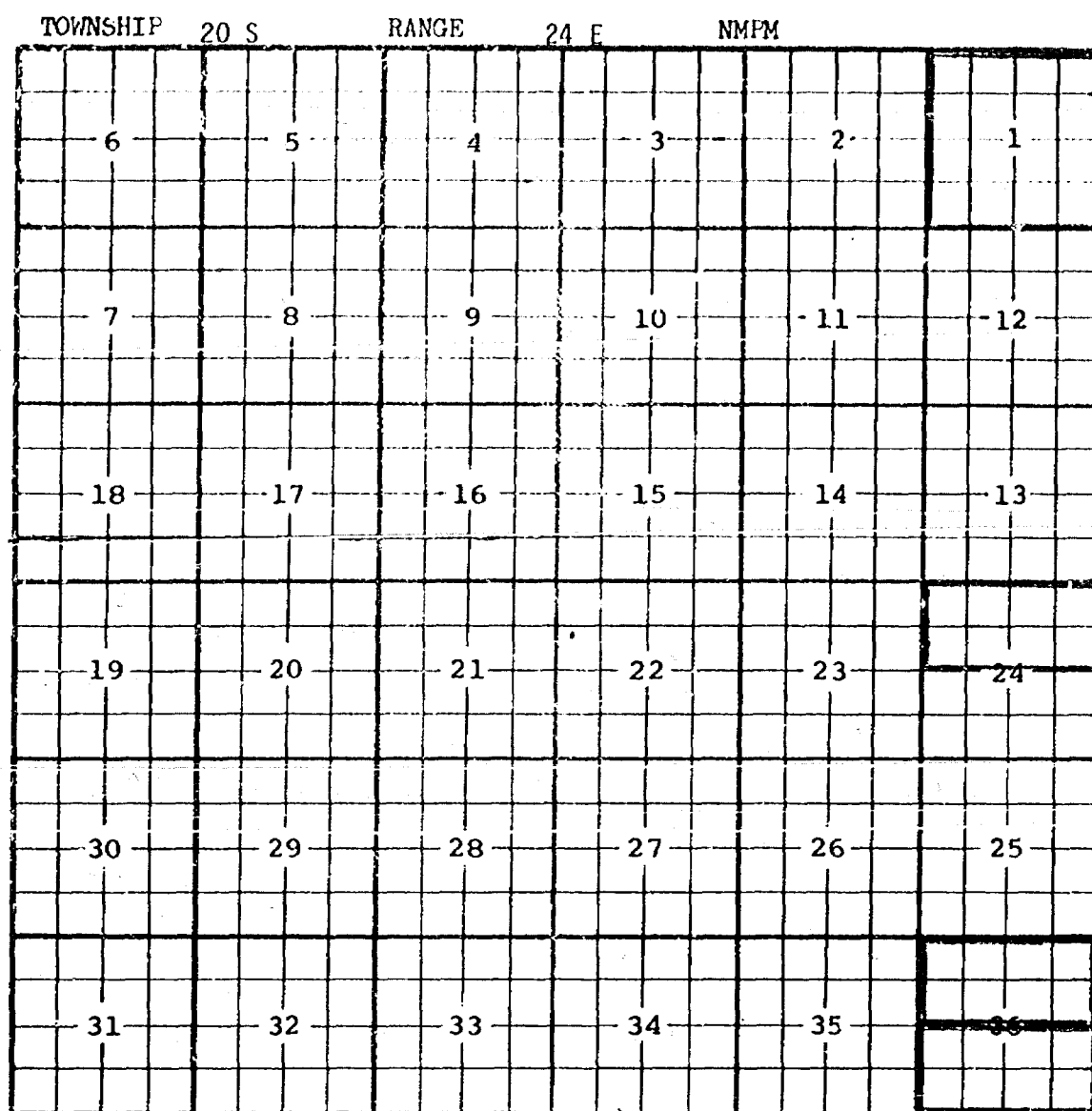
Pool boundary outlined in red.

Proposed extension outlined in blue.

Section 10: S/2

Section 11: W/2

CASE 6524 (q) EXTENSION OF AN EXISTING GAS POOL
COUNTY Eddy POOL Cemetery - Morrow Gas



Purpose: One completed gas well capable of producing.

Operator	Lease	#&Ut.	S.T.R.	Comp.	Form.	TOP
Texas O&G Corp.	Indian Hills St.Com.	2-P	36-20-24	12-15-78	Morrow	9387

Pool boundary outlined in red.

Proposed extension outlined in blue.

Section 36: S/2

TOWNSHIP			19 S	RANGE			24 E	NMPM			
6			5	4			3	2			1
7			8	9			10	11			12
18			17	16			15	14			13
19			20	21			22	23			24
30			29	28			27	26			25
31			32	33			34	35			36

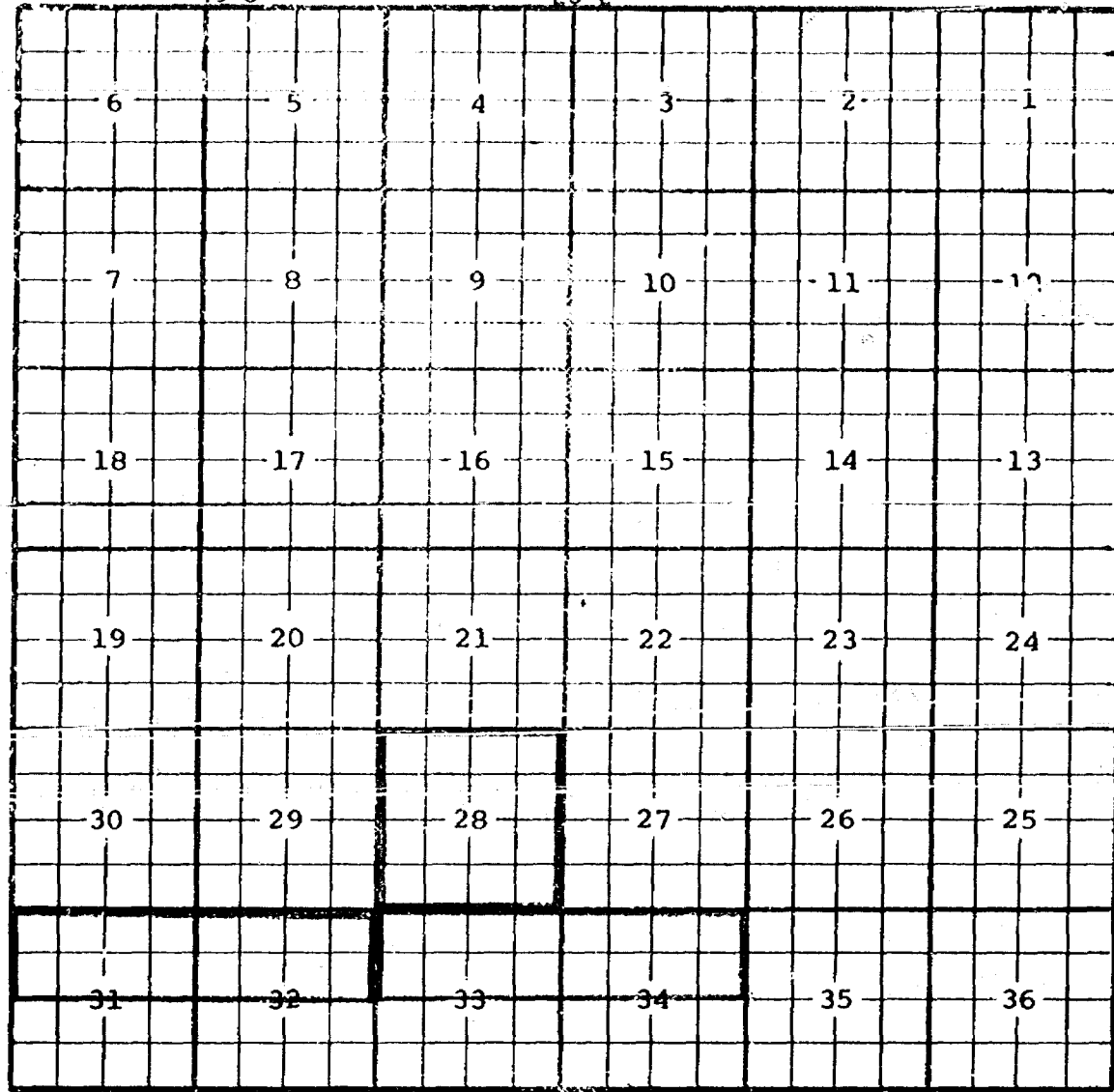
Purpose: See exhibit #2

Proposed extension outlined in blue.

CASE 6524 (r) EXTENSION OF AN EXISTING GAS POOL (Continued)

COUNTY Eddy POOL North Cemetery - Atoka Gas

TOWNSHIP 19 S RANGE 25 E NMPM



Purpose: Two completed gas wells capable of producing.

Operator	Lease	#&Ut.	S.T.R.	Comp.	Form.	TOP
Yates Petr. Corp.	State CO Com.	2-G	36-19-24	2-26-78	Atoka	8833
"	"	Ross IZ Com.	1-F	28-19-25	2-9-79	8860

Pool boundary outlined in red.

Proposed extension outlined in blue.

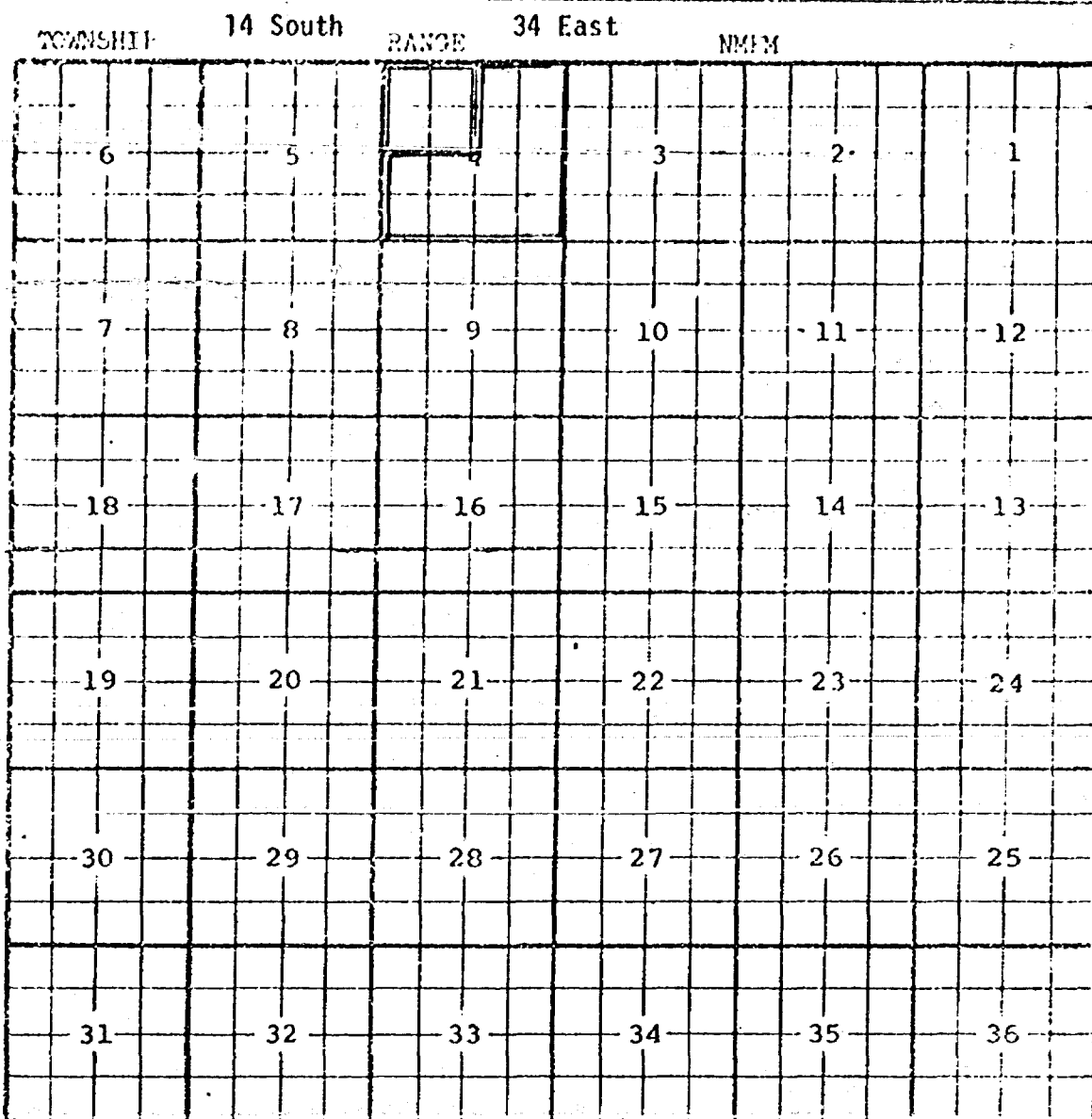
Section 28: All

Section 31: N/2

Section 32: N/2

CASE NO. 6524 (S) EXTENSION OF AN EXISTING OIL POOL

COUNTY LEA POOL CERCA LOWER-WOLFCAMP



PURPOSE: One completed oil well capable of producing.

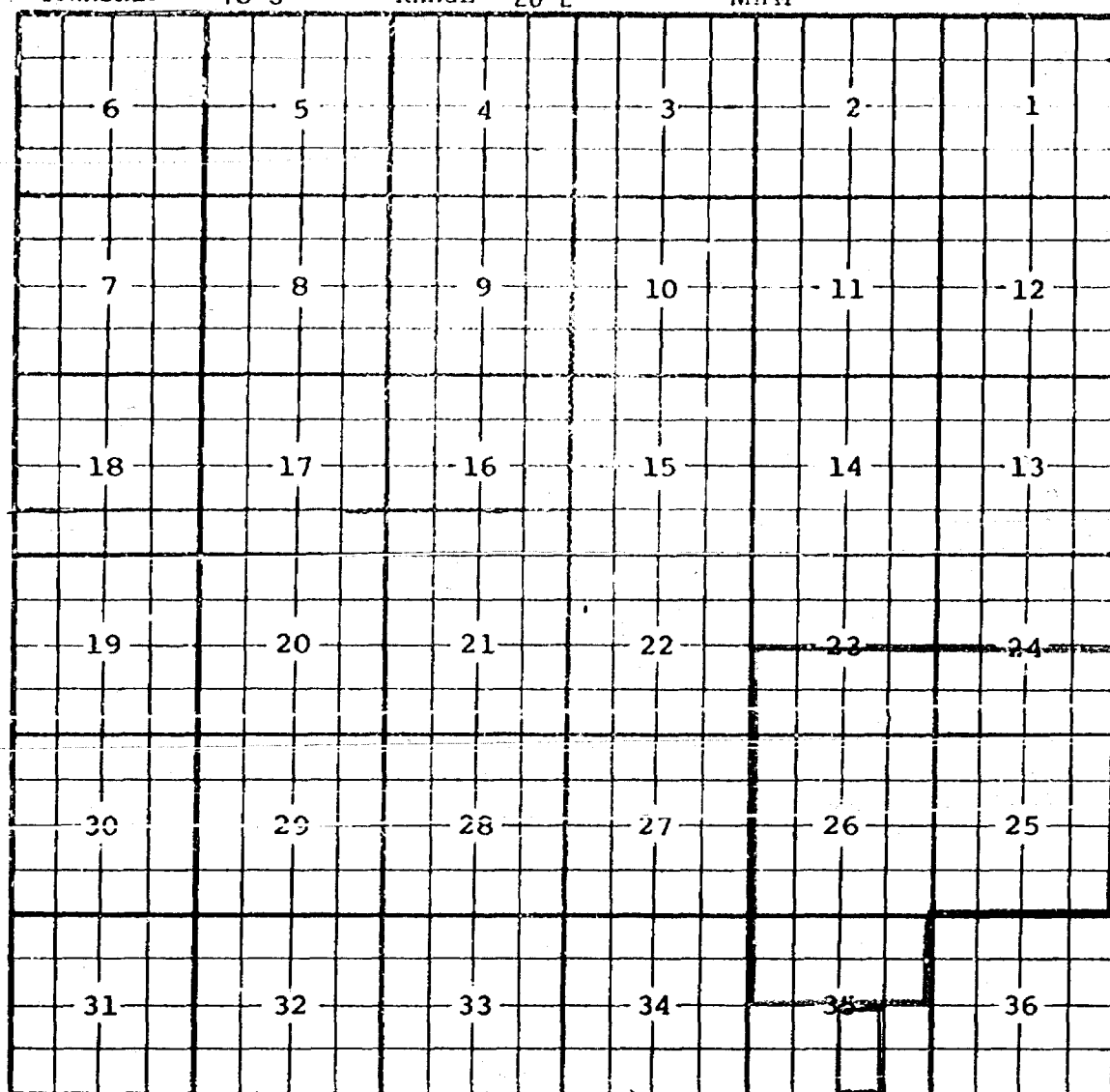
The Superior Oil Company State "M" Com Well #1 located in Unit F of Section 4, T14S, R34E, completed January 18, 1979, in the Lower Wolfcamp formation.

Pool boundary outlined in red.

Proposed pool extension outlined in green. SECTION 4: NW/4

COUNTY Eddy POOL Dayton - Grayburg

TOWNSHIP 18 S RANGE 26 E NMFM



Purpose: Two completed oil wells capable of producing.

Operator	Lease	#&Ut.	S.T.R.	Comp.	Form.	TOP
Marbob Energy Corp.	Johnny	1-0	35-18-26	10- 4-77	GB.	1084
"	"	"	Mack Draw	1-J 2-19-26	10-24-77	GB. 996

Pool boundary outlined in red.

Proposed extension outlined in blue.

Section 35: W/2 SE/4

CASE 6524 (t) EXTENSION OF AN EXISTING OIL POOL (Continued)

COUNTY Eddy POOL Dayton - Grayburg

TOWNSHIP 19 S RANGE 26 E NMPM

6	5	4	3	2	1
7	8	9	10	11	12
18	17	16	15	14	13
19	20	21	22	23	24
30	29	28	27	26	25
31	32	33	34	35	36

Purpose: See exhibit #1

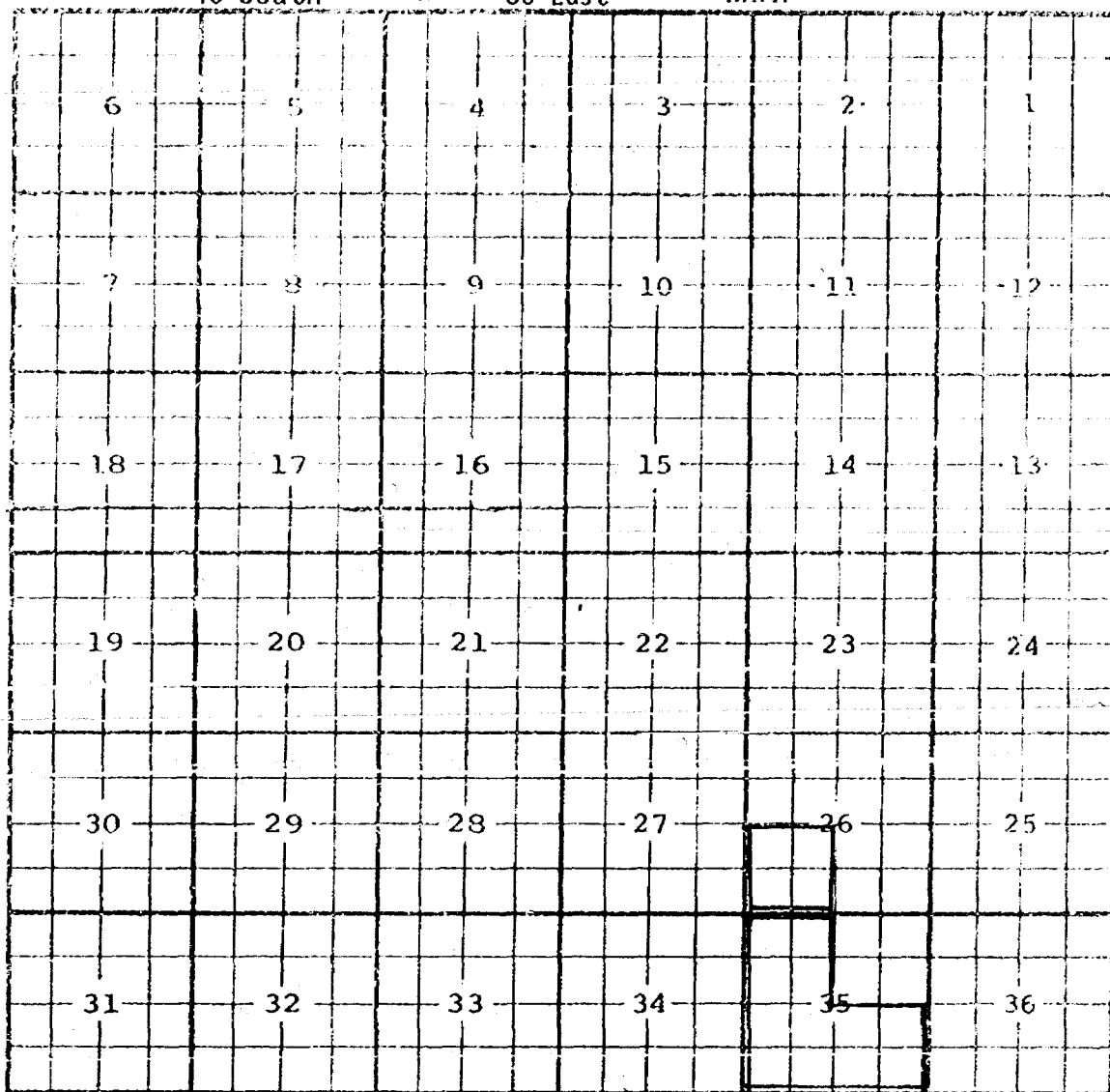
Proposed extension outlined in blue.

Section 2: W/2 NE/4 & NW/4 SE/4

CASE NO. 6524(a) EXTENSION OF AN EXISTING OIL POOL

COUNTY LEA POOL DICKINSON-SAN ANDRES

TOWNSHIP 10 South RANGE 36 East NMPM



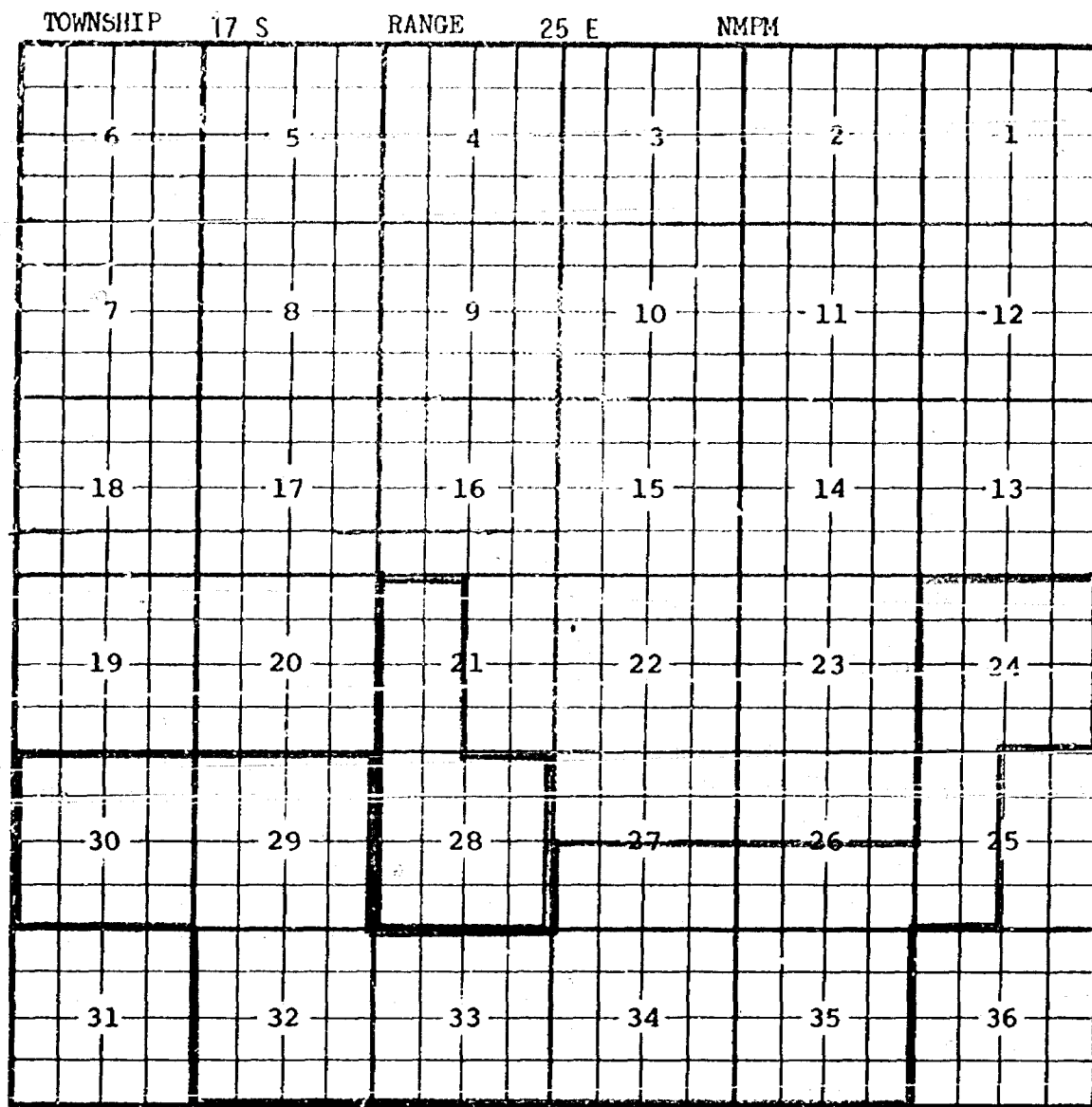
PURPOSE: One completed oil well capable of producing.

Read & Stevens, Inc. Fawn Cherie Well #1 located in Unit M of Section 26, T10S, R36E, completed February 1, 1979, in the San Andres formation. Top of perforations 4945 feet.

Pool boundary outlined in red.

Proposed pool extension outlined in green. SECTION 26: SW/4

CASE 6524 (v) EXTENSION OF AN EXISTING GAS POOL
 COUNTY Eddy POOL Eagle Creek - Permo-Penn Gas



Purpose: One completed gas well capable of producing.

Operator Lease #&Ut. S.T.R. Comp. Form. TOP
 Yates Petr. Corp. Fed. BZ Com. 12-K 21-17-25 11-29-78 Permo-Penn. 6392

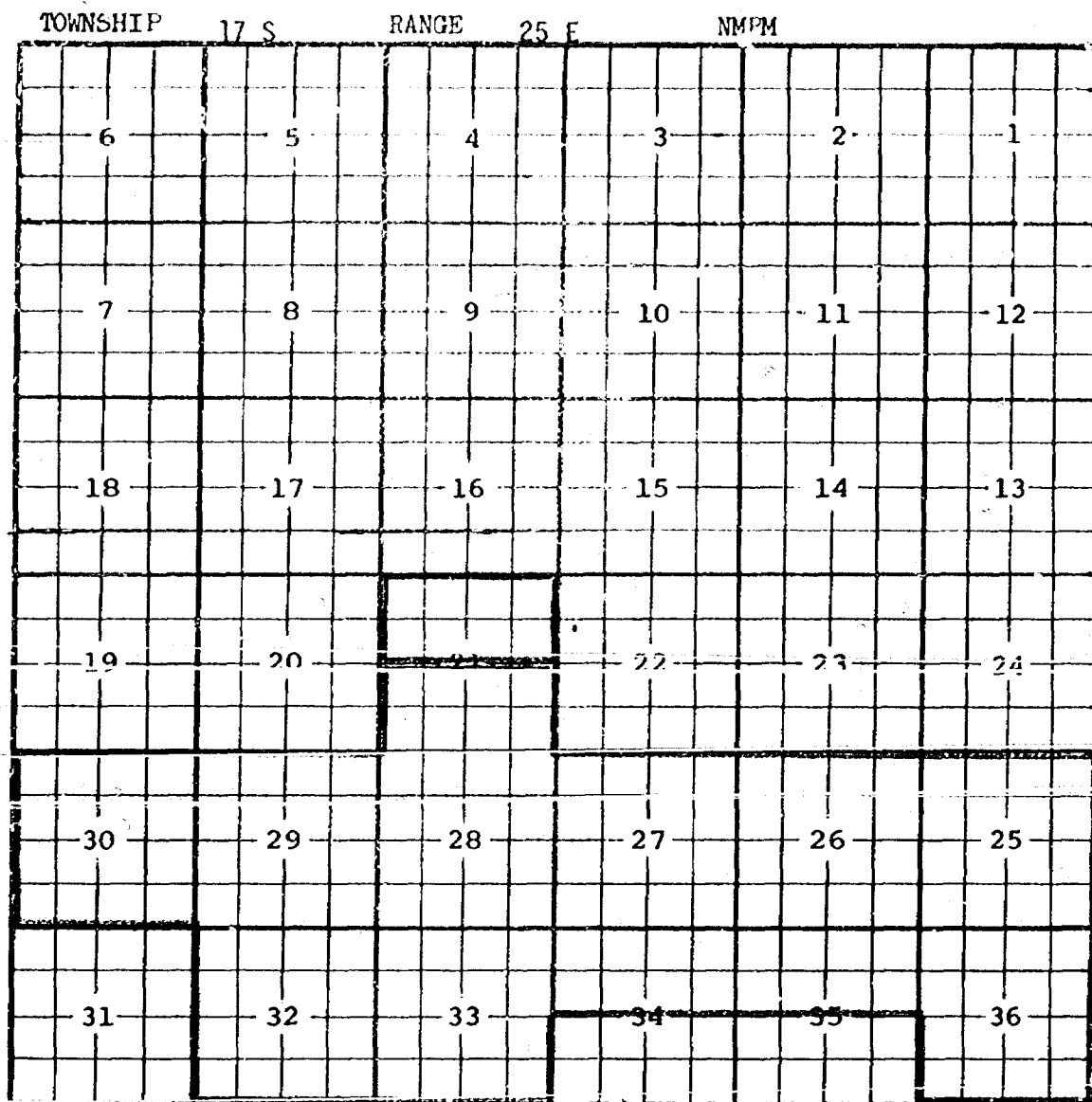
Pool boundary outlined in red.

Proposed extension outlined in blue.

Section 21: W/2

Section 28: ALL

CASE 6524 (w) EXTENSION OF AN EXISTING GAS POOL
COUNTY Eddy POOL Eagle Creek - Strawn Gas



Purpose: To include all dedicated acreage in the pool.

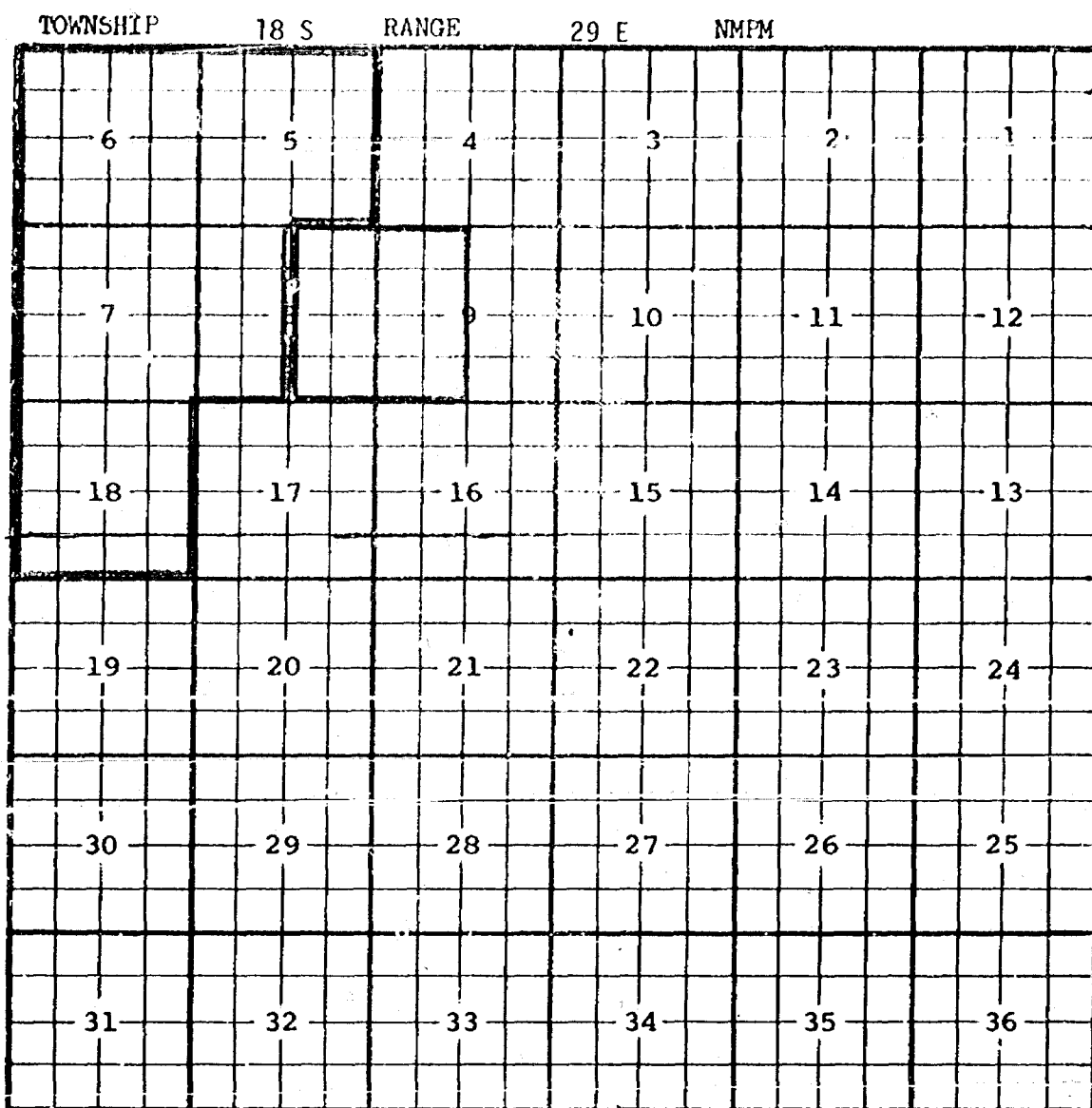
Yates Petr. Corp. Federal BZ Com. #12-K 21-17-25 has the W/2 dedicated.

Pool boundary outlined in red.

Proposed extension outlined in blue.

Section 21: N/2

CASE 6524 (x) EXTENSION OF AN EXISTING GAS POOL
COUNTY Eddy POOL South Empire - Morrow Gas



Purpose: One completed gas well capable of producing.

Operator Lease #<lt. S.T.R. Comp. Form. TOP
Harvey E. Yates Co. Loco Hills Welch 1-D 9-18-29 11-14-78 Morrow 10876

Pool boundary outlined in red.

Proposed pool boundary outlined in blue.

Section 8: E/2

Section 9: W/2

TOWNSHIP		20 S	RANGE		30 E	NMPM	
6	5	4	3	2	1		
7	8	9	10	11	12		
18	17	16	15	14	13		
19	20	21	22	23	24		
30	29	28	27	26	25		
31	32	33	34	35	36		

Purpose: One completed gas well capable of producing.

Operator Lease #&Ut. S.I.R. Comp. Form. TOP

Pennzoil Co. Penn.Fed. 1-F 31-20-30 6-2-76 Atoka 11738

Pool boundary outlined in red.

Proposed extension outlined in blue.

Section 31: W/2

CASE 6524 (y)
COUNTY Eddy

EXTENSION OF AN EXISTING GAS POOL (Continued)

Eddy

POOL

Golden Lane - Atoka Gas

TOWNSHIP

21 §

RANGE

29 t

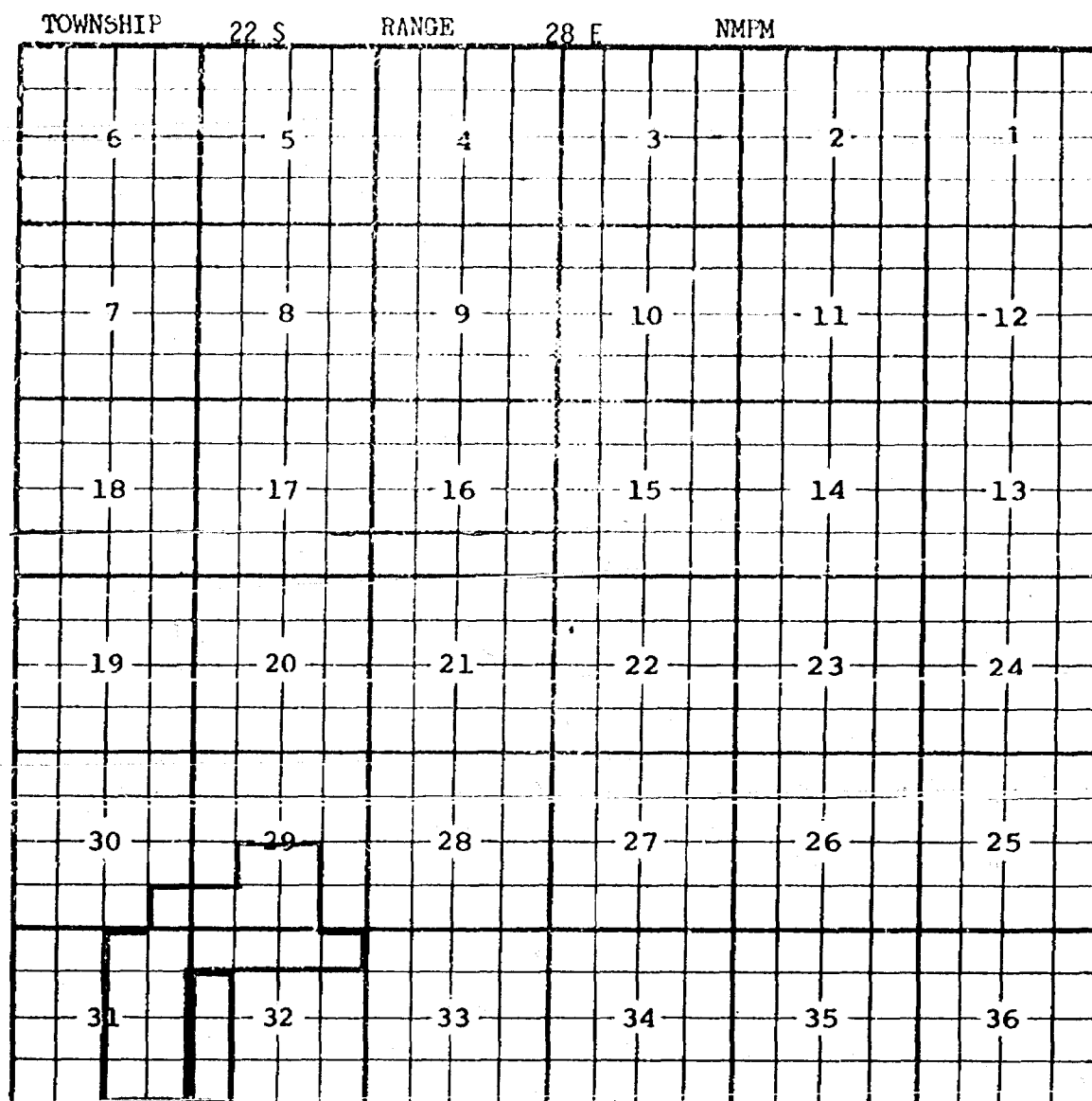
NMPPM

A 6x6 grid with numbers 1 through 36. The numbers are arranged in a boustrophedon pattern: Row 1 (left to right): 6, 5, 4, 3, 2, 1; Row 2 (left to right): 7, 8, 9, 10, 11, 12; Row 3 (left to right): 18, 17, 16, 15, 14, 13; Row 4 (left to right): 19, 20, 21, 22, 23, 24; Row 5 (left to right): 30, 29, 28, 27, 26, 25; Row 6 (left to right): 31, 32, 33, 34, 35, 36. A 2x2 area in the top-left corner, covering the cells with numbers 6, 5, 7, and 8, is highlighted with a thick black border.

Pool boundary outlined in red.

Proposed extension: See exhibit #1

CASE 6425 (z) EXTENSION OF AN EXISTING OIL POOL
COUNTY Eddy POOL Herradura Bend - Delaware



Purpose: Two completed oil wells capable of producing.

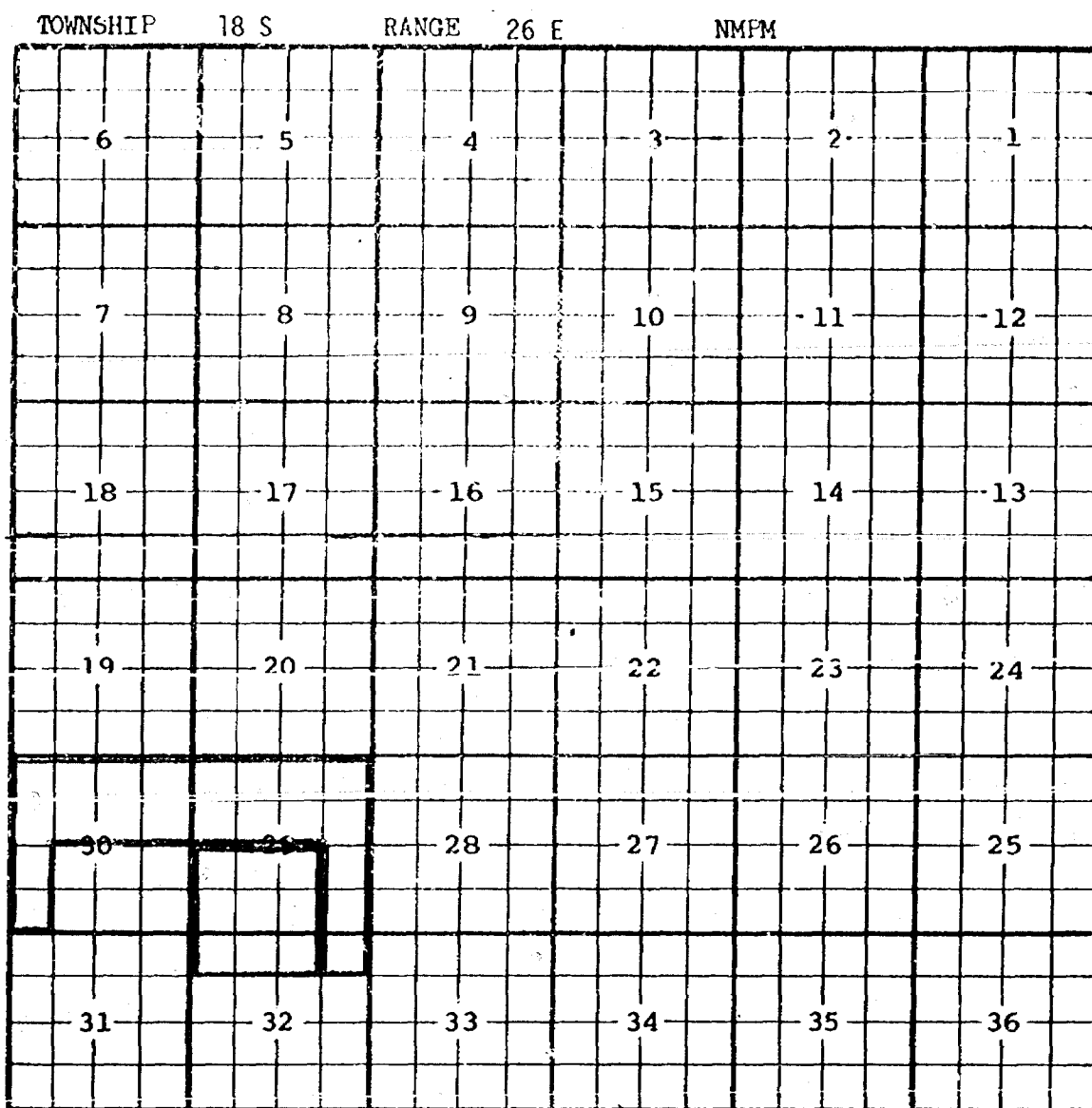
Operator	Lease	#&Ut.	S.T.R.	Comp.	Form.	TOP
The Eastland Oil Co.	H.G. Faulk	1-M	32-22-28	8-26-78	Del.	2491
" "	" "	State 32	1-L 32-22-28	11-25-78	"	2469

Pool boundary outlined in red.

Proposed extension outlined in blue.

Section 32: W/2 SW/4 & SW/4 NW/4

CASE 6524 (aa) EXTENSION OF AN EXISTING OIL POOL
COUNTY Eddy POOL Penasco Draw - San Andres-Yeso



Purpose: One completed oil well capable of producing.

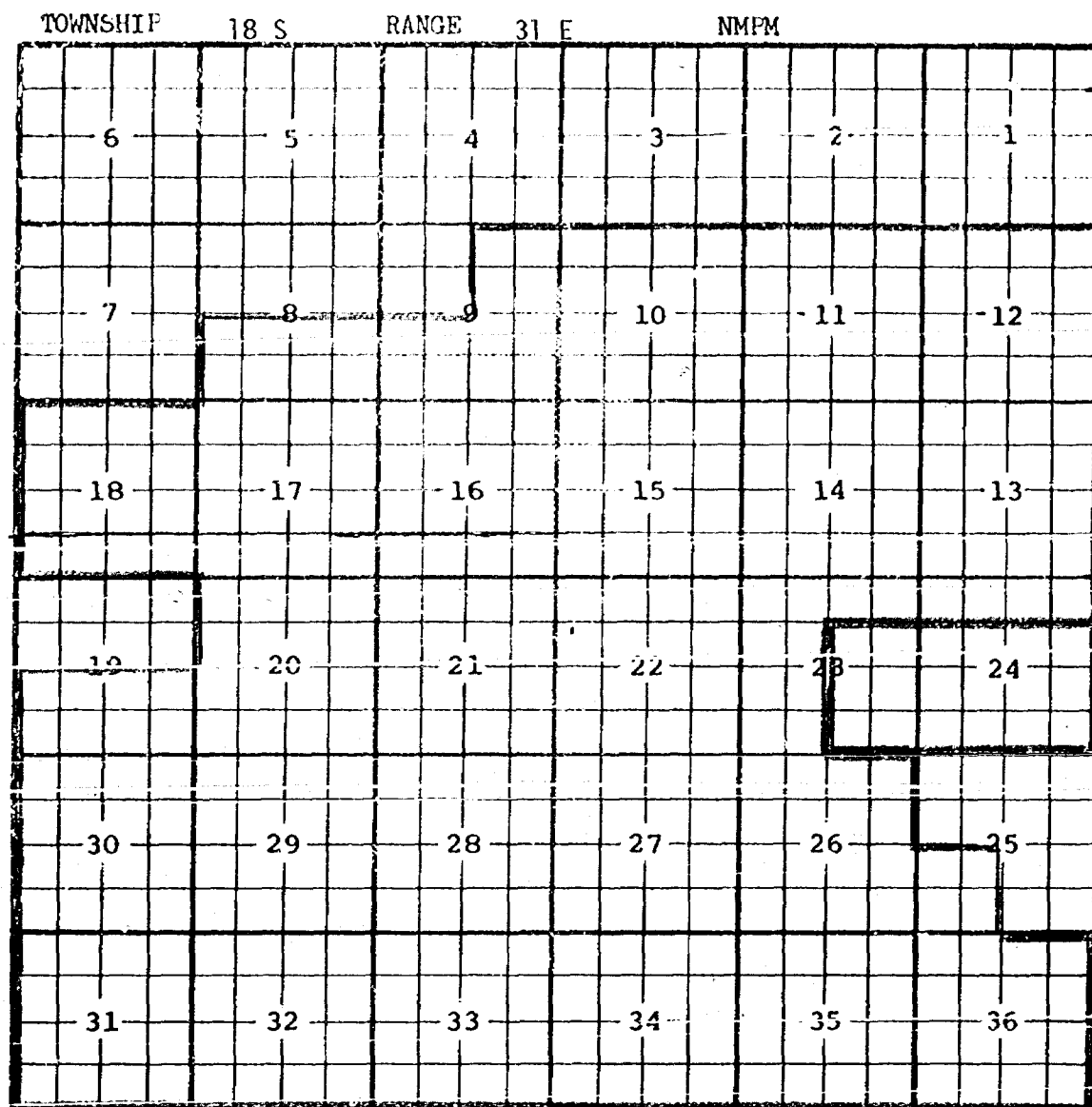
Operator Lease #&Ut. S.T.R. Comp. Form. TOP
Yates Petr. Corp. Nix-Curtis JF 1-D 32-18-26 6-23-78 Yeso 2685

Pool boundary outlined in red.

Proposed extension outlined in blue.

Section 29: SW/4 & W/2 SE/4

Section 32: N/2 NW/4 & NW/4 NE/4



Purpose: One completed oil well capable of producing.

Operator	Lease	#&Ut.	S.T.R.	Comp.	Form.	TOP
Westall-Mask	Keohane 24 Fed.	1-0	24-18-31	12-27-78	GB.	3785

Pool boundary outlined in red.

Proposed extension outlined in blue.

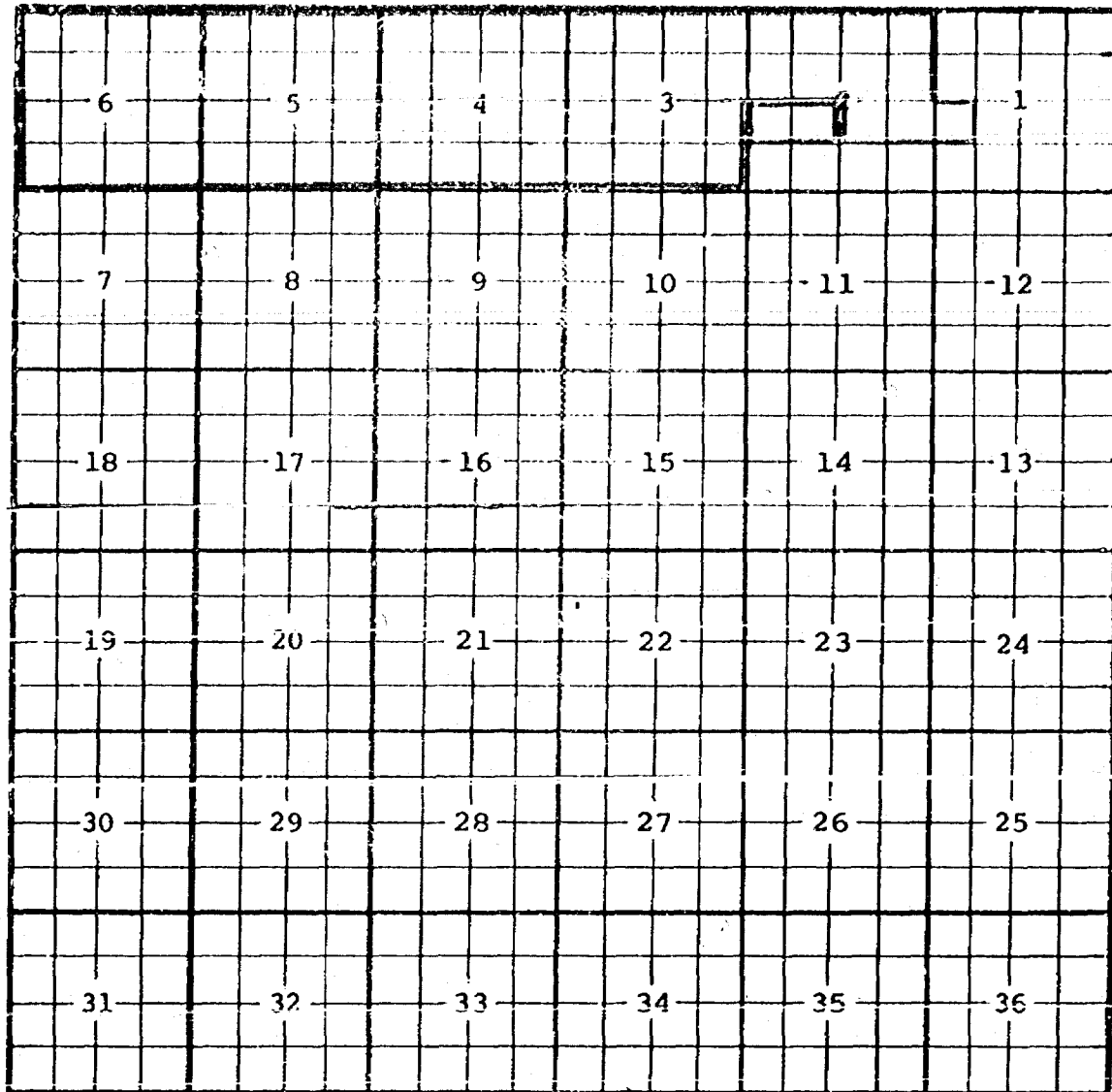
Section 23: SE/4 & S/2 NE/4

Section 24: S/2 & S/2 N/2

CASE 6524 (bb) EXTENSION OF AN EXISTING OIL POOL (Continued)

COUNTY Eddy POOL Shugart Y-SR-Q-G

TOWNSHIP 19 S RANGE 31 E NMPM



Purpose: One completed oil well capable of producing.

Operator Lease #8Ut. S.T.R. Comp. Form. TOP

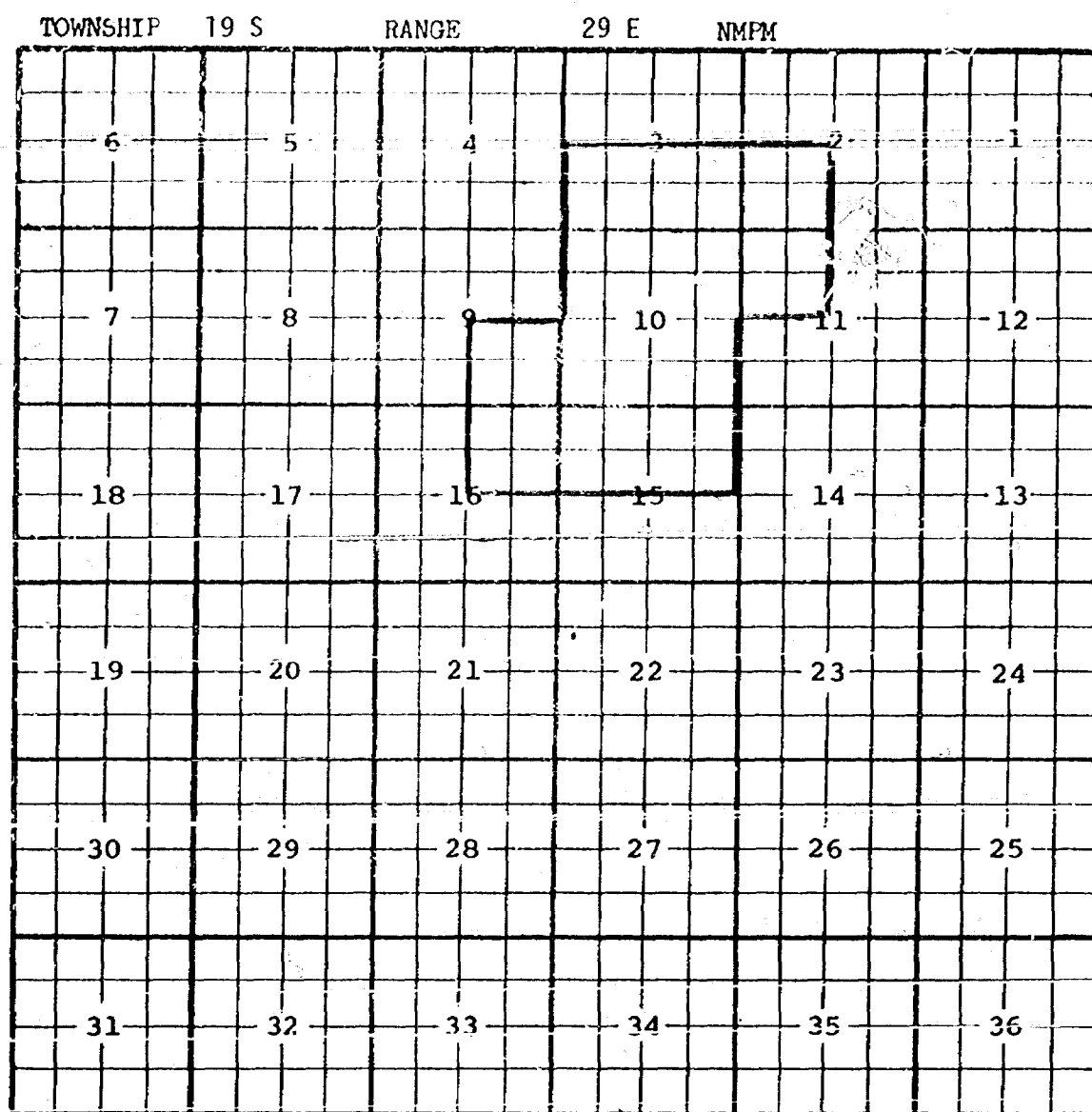
Flag Redfern Oil Co. N.M.St. 1-K 2-19-31 1-25-79 Q-G 3407

Pool boundary outlined in red.

Proposed extension outlined in blue.

Section 2: N/2 SW/4

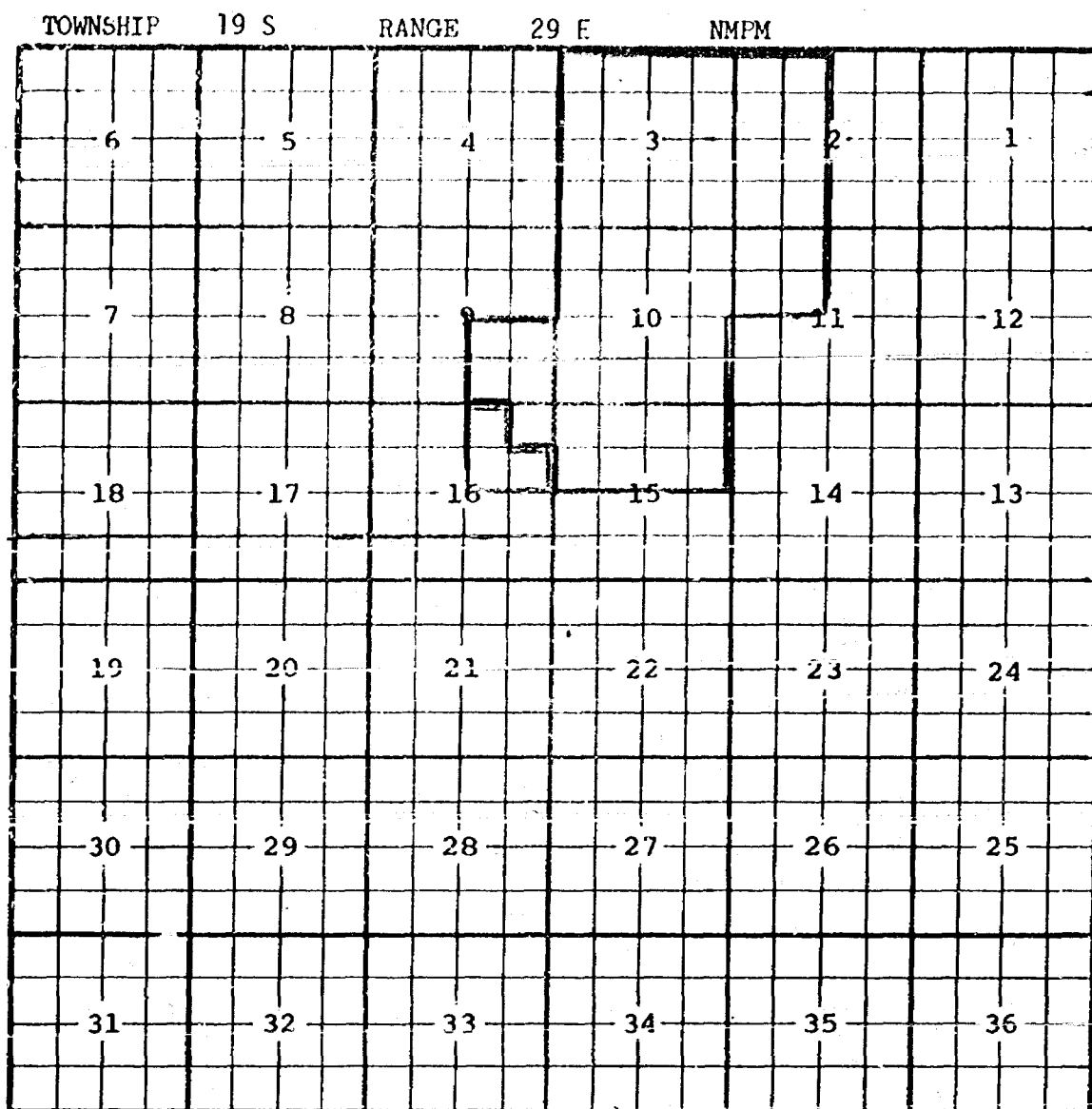
CASE 6524 (cc) ABOLISHMENT OF AN EXISTING OIL POOL
COUNTY Eddy POOL Turkey Track - Seven Rivers



Purpose: To abolish Turkey Track - Seven Rivers pool.

The vertical and horizontal limits of the Turkey Track Q-GB pool will be extended to include the area outlined above.

Pool boundary outlined in red.



Purpose: Extend the vertical limits of the Turkey Track Q-GB pool to include the Seven Rivers formation, re-designate said pool as Turkey Track SR-Q-GB pool and extend the horizontal limits as shown below.

Pool boundary outlined in red.

Proposed extension outlined in blue.

Section 16: W/2 NE/4 & SE/4 NE/4

TOWNSHIP 18 S RANGE 29 E NMPM

A 6x6 grid with numbers 1 through 36. The numbers are arranged in a boustrophedon pattern, starting from the top right (1) and ending at the bottom left (36). A path of 12 squares is highlighted with a thick black line, starting at square 21 and ending at square 35. The path follows the sequence of squares: 21, 22, 23, 24, 25, 26, 27, 28, 29, 30, 31, 35.

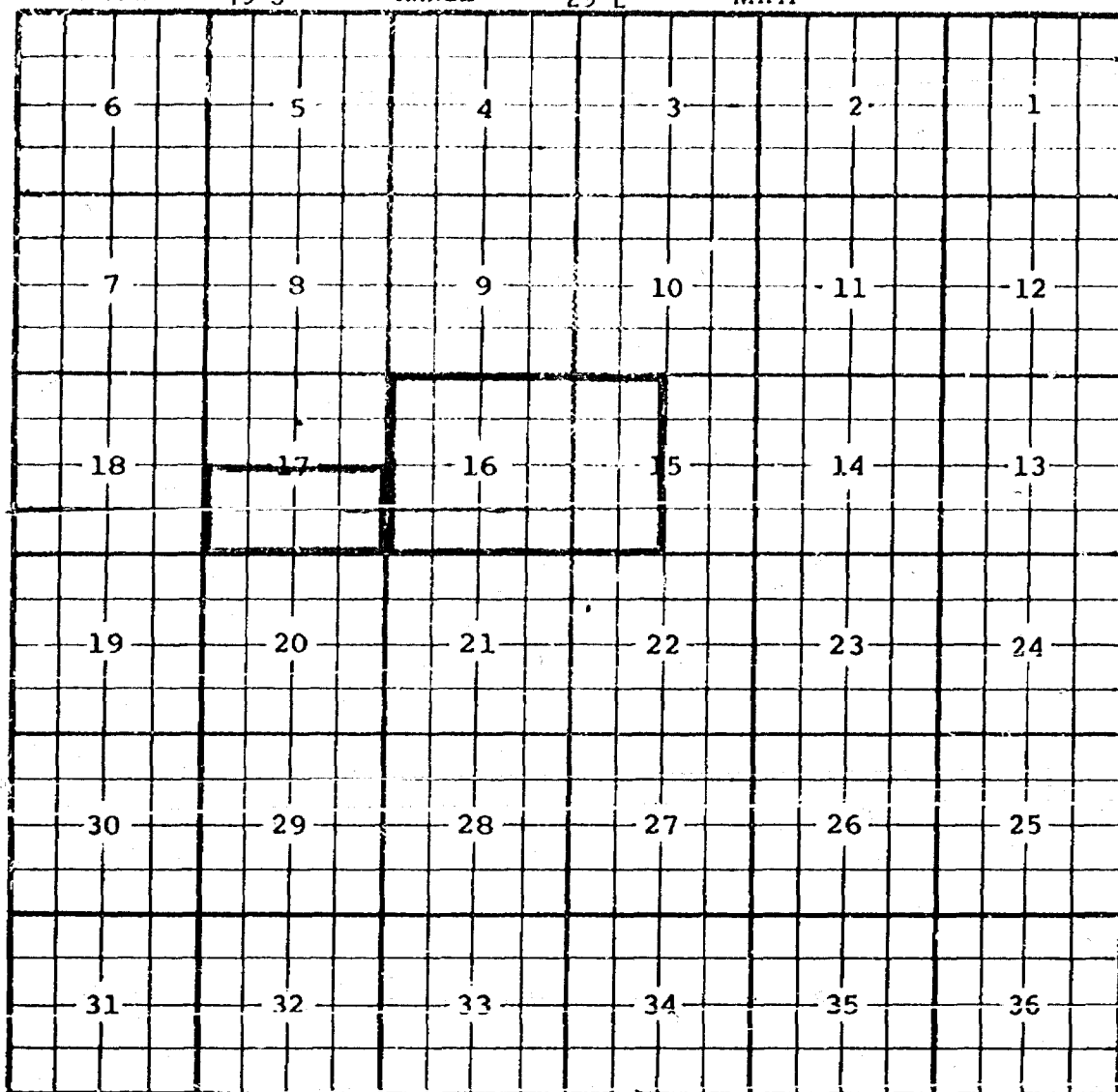
Purpose: Extend the vertical limits of the Turkey Track Q-GB pool to include the Seven Rivers formation and re-designate said pool as Turkey Track SR-Q-GB pool.

Pool boundary outlined in red.

CASE 6524 (cc) EXTENSION OF AN EXISTING GAS POOL

COUNTY Eddy POOL Turkey Track - Morrow Gas

TOWNSHIP 19 S RANGE 29 E NMFM



Purpose: Two completed gas wells capable of producing.

Operator	Lease	#&Ut. S.T.R.	Comp.	Form.	TOP
Southland Royalty Co.	Parkway St. Com.	1-K 15-19-29	8-24-78	Morrow	11201
"	"	State 16 Com.	1-F 16-19-29	1-14-79	" 11115

Pool boundary outlined in red.

Proposed extension outlined in blue.

Section 15: W/2

Section 16: ALL

CASE 6524 (ff) EXTENSION OF AN EXISTING GAS POOL

COUNTY Eddy

POOL

North Turkey Track - Morrow Gas

TOWNSHIP

18 S

RANGE

28 E

NMFM

6	5	4	3	2	1
7	8	9	10	11	12
18	17	16	15	14	13
19	20	21	22	23	24
30	29	28	27	26	25
31	32	33	34	35	36

Purpose: One completed gas well capable of producing.

Operator	Lease	#&Ut.	S.T.R.	Comp.	Form.	TOP
Anadarko Prod. Co.	N.M.State AA	1-F	35-18-28	1-4-79	Morrow	10949

Pool boundary outlined in red.

Proposed extension outlined in blue.

Section 35: All

Section 36: All

CASE NO. 6524 (gg) EXTENSION OF AN EXISTING GAS POOL

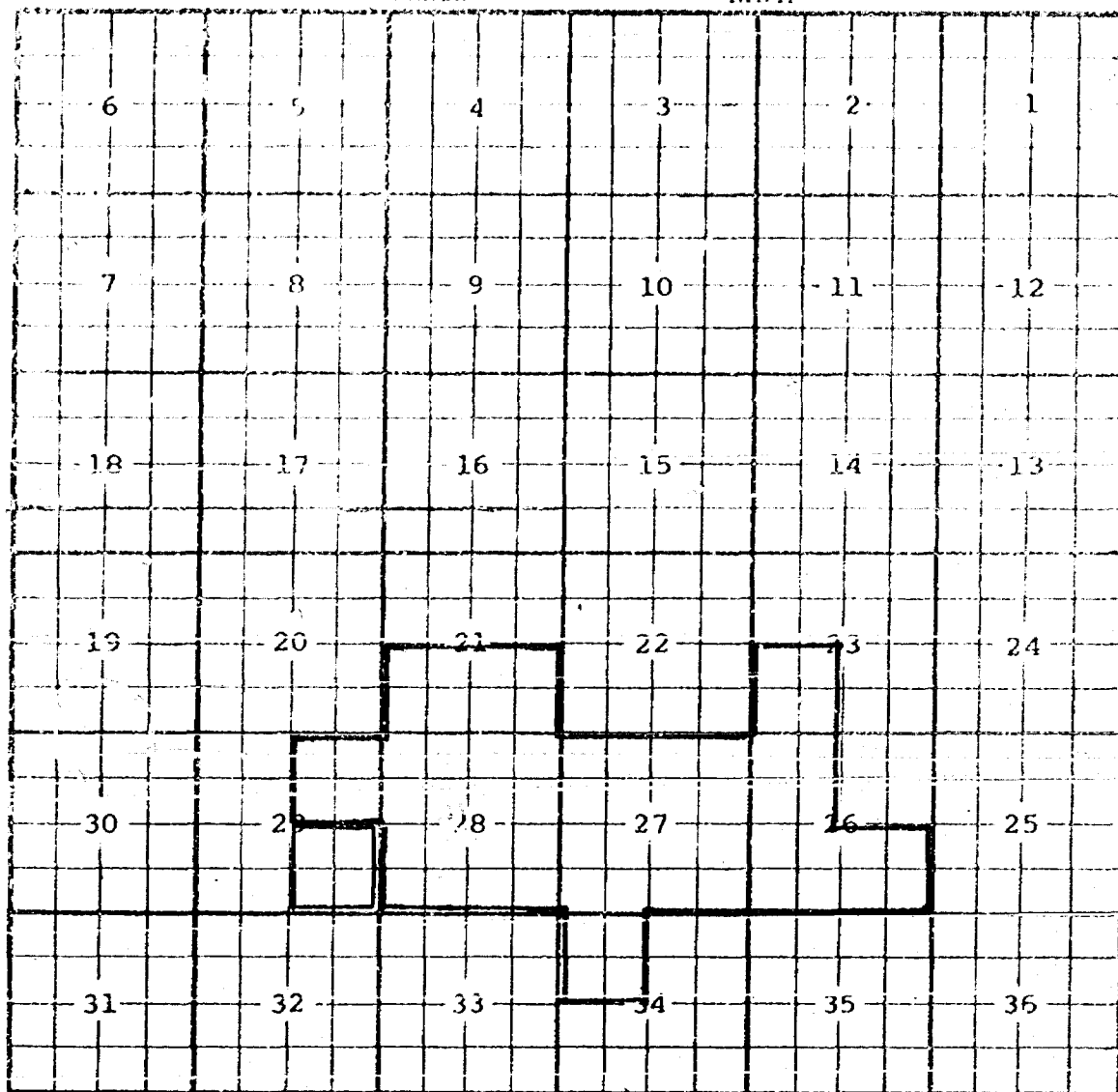
COUNTY LEA

POOL WARREN TUBB GAS

TOWNSHIP 20 South

RANGE 38 East

NMIM



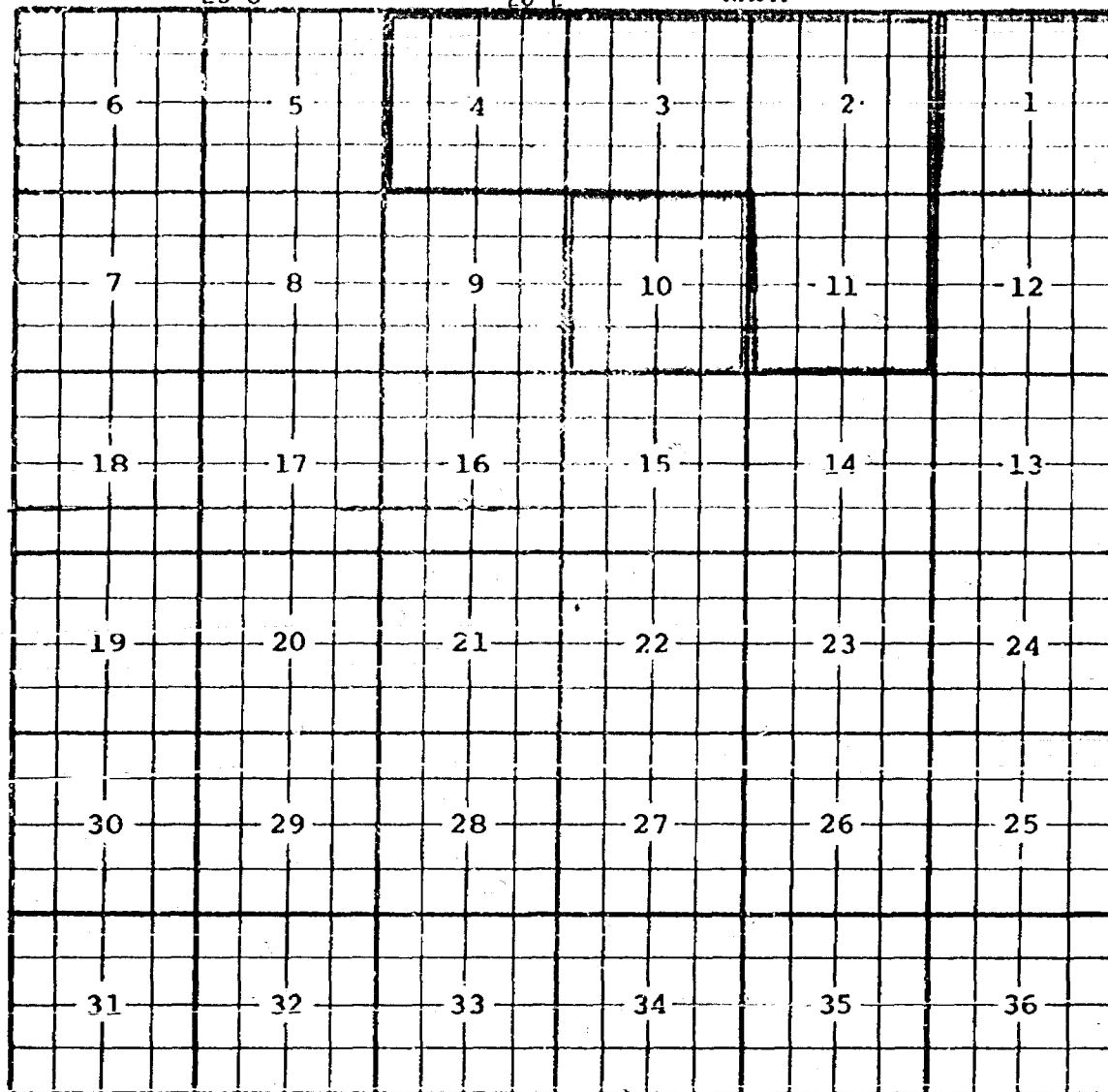
PURPOSE: One completed oil well in a gas pool capable of producing.
Continental Oil Company Warren Unit Tubb Well #52 in Unit I of Section 29,
T20S, R38E, completed November 17, 1978, in the Tubb formation. Top of
perforations 6600 feet.

Pool boundary outlined in red.

Proposed pool extension outlined in green. SECTION 29: SE/4

CASE 6524 (hh) EXTENSION OF AN EXISTING GAS POOL
COUNTY Eddy POOL White City - Pennsylvanian Gas

TOWNSHIP 25 S RANGE 26 E NMPM



Purpose: One completed gas well capable of producing.

Operator Lease #&Ut. S.T.R. Comp. Form. TOP
Mesa Petr.Co. White City Fed.10 Com. 1-G 10-25-26 8-22-78 Morrow 11834

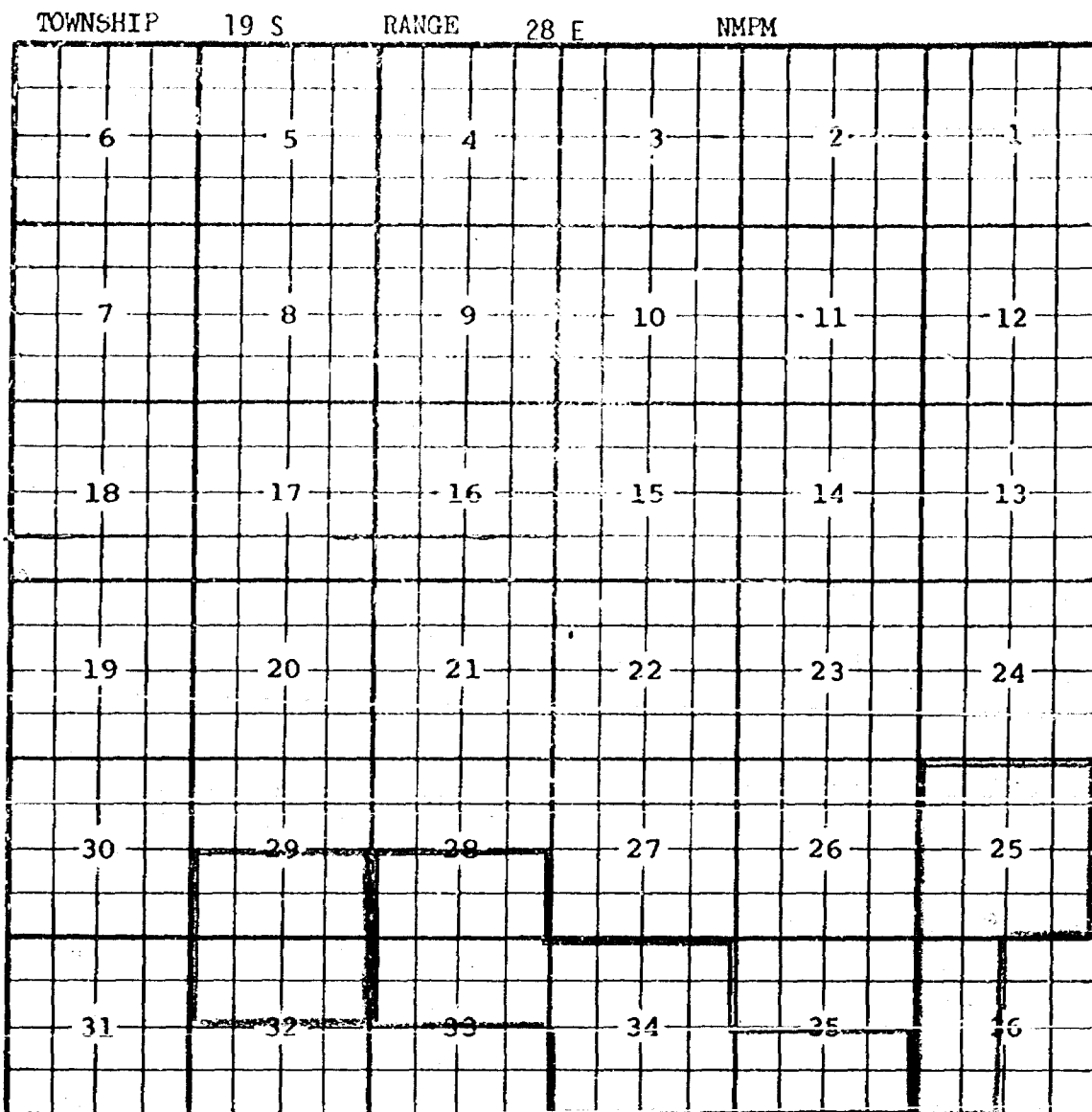
Pool boundary outlined in red.

Proposed extension outlined in blue.

Section 1: ALL

Section 10: ALL

CASE 6524 (ii) EXTENSION OF AN EXISTING GAS POOL
COUNTY Eddy POOL Winchester - Morrow Gas



Purpose: Two completed gas well capable of producing.

Operator	Lease	#&Ut.	S.T.R.	Comp.	Form.	TOP
R.C. Bennett & J.C. Ryan	Exxon St.	2-F	25-19-28	3-10-76	Morrow	11192
Hondo Oil & Gas Co.	State CB Com.	1-0	29-19-28	2-12-79	Morrow	11025

Pool boundary outlined in red.

Proposed extension outlined in blue.

Section 25: ALL

Section 29: S/2

Section 32: N/2

Section 36: W/2

CASE NO. 6524 (a) CREATION OF A NEW OIL POOL
COUNTY Eddy POOL Cave - Seven Rivers

TOWNSHIP	17 S	RANGE	29 E	NMFM
6	5	4	3	2
7	8	9	10	11
18	17	16	15	14
19	20	21	22	23
30	29	28	27	26
31	32	33	34	35

Purpose: One completed oil well capable of producing.

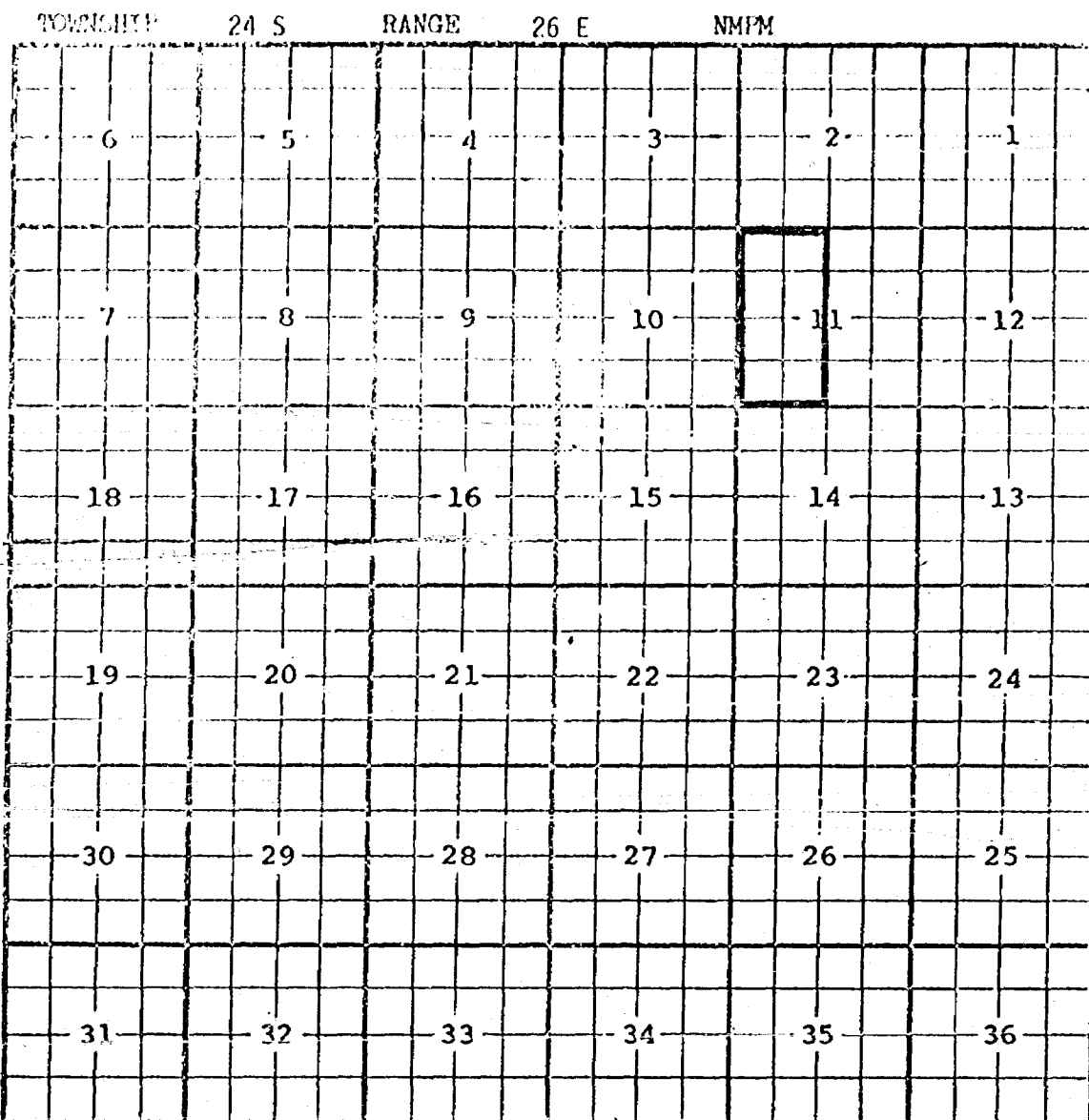
Disc. well: Kincaid & Watson Drlg. Co. Humble 8 #7-D, 8-17-29

Comp. 10-15-77 through Seven Rivers perfs 1144-48'

Proposed pool boundary outlined in blue.

Section 8: NW/4

CASE 6524 (b) CREATION OF A NEW GAS POOL
 COUNTY Eddy POOL Malaga - Atoka Gas



Purpose: One completed gas well capable of producing.

Disc. well: Aminoil USA, Inc. CNB Com. #1-L, 11-24-26

Comp. 11-27-78 through Atoka perfs 11720-728'

Proposed pool boundary outlined in blue.

Section 11: W/2

CASE NO. 6524 (c) CREATION OF A NEW GAS POOL

COUNTY LEA

POOL MORTON-MORROW GAS

TOWNSHIP 15 South

RANGE 34 East

NMIM

	6	5	4	3	2	1
7	8	9	10	11	12	
18	17	16	15	14	13	
19	20	21	22	23	24	
30	29	28	27	26	25	
31	32	33	34	35	36	

PURPOSE: One completed gas well capable of producing.

DISCOVERY WELL: Southern Union Exploration Company Lea "L" State #1-G

Section 14, Township 15 South, Range 34 East, completed October 25, 1978,
in the Morrow formation. Top of perforations 12,666 feet.

Proposed pool boundary outlined in red. SECTION 14: E/2

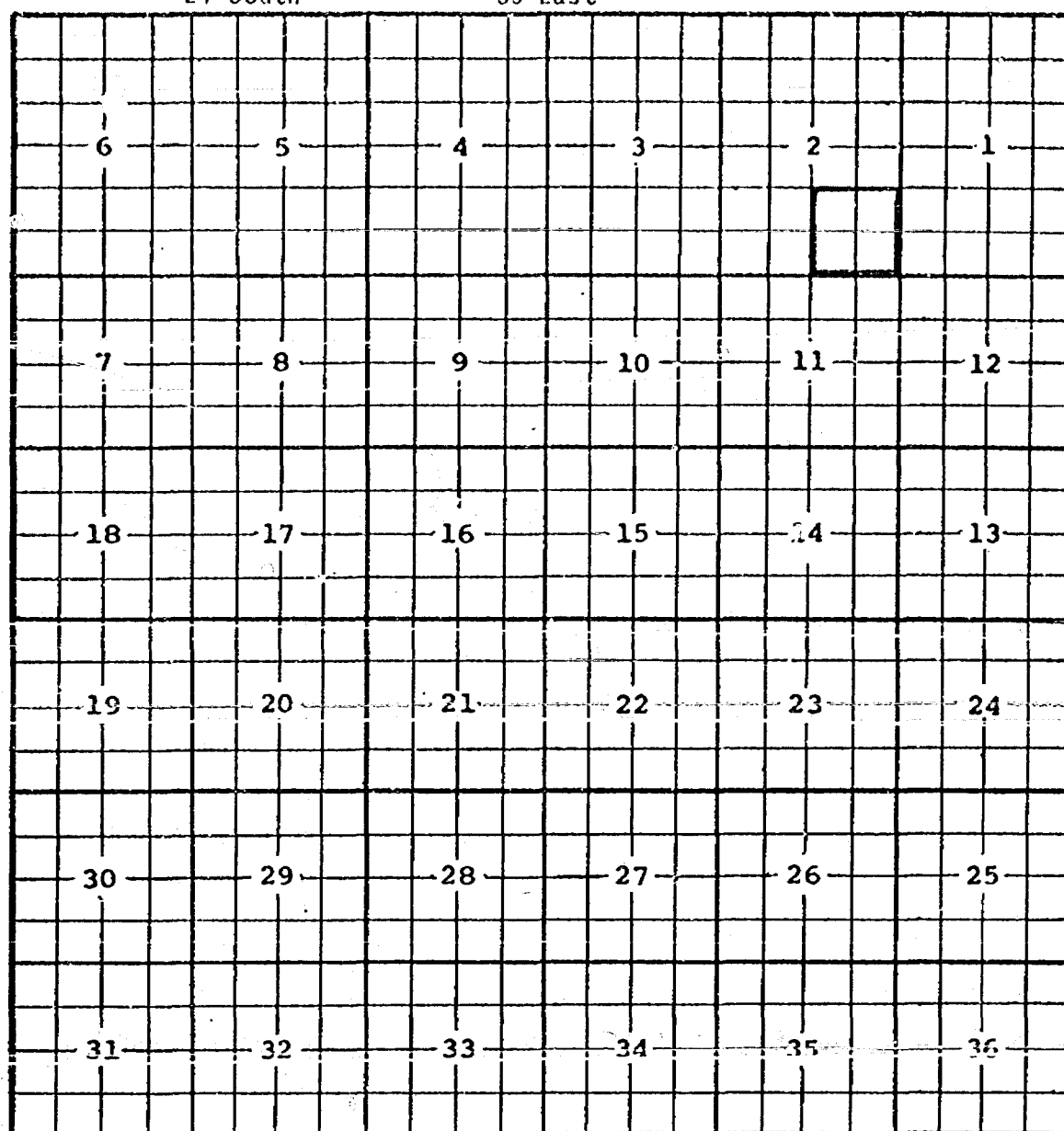
COUNTY LEA

POOL OIL CENTER-GLORIETA

TOWNSHIP 21 South

RANGE 36 East

NMPM



PURPOSE: One completed oil well capable of producing.

DISCOVERY WELL: Amoco Production Company State "C" Tract 11 Well #7 located in Unit W of Section 2, T21S, R36E, completed August 16, 1978, in the Glorieta formation. Top of perforations 5219 feet.

Proposed pool boundary outlined in red. SECTION 2: SE/4

CASE 6524 (a) CREATION OF A NEW GAS POOL

COUNTY Eddy POOL North Turkey Track - Cisco Gas

TOWNSHIP	18 S	RANGE	29 E	NE/4
6	5	4	3	2
7	8	9	10	11
18	17	16	15	14
19	20	21	22	23
30	29	28	27	26
31	32	33	34	35
36	35	34	33	32
25	26	27	28	29
24	23	22	21	20
13	14	15	16	17
12	11	10	9	8
1	2	3	4	5

Purpose: One completed gas well capable of producing.

Disc. well: Hondo Drlg. Co. Alscott #1-G, 31-18-29

Comp. 9-16-77 through Cisco perfs 9518-48'

Proposed pool boundary outlined in blue.

Section 31: N/2

CASE 6524: (f) CREATION OF A NEW GAS POOL (Continued on next page)

COUNTY Eddy POOL Winchester - Atoka Gas

TOWNSHIP	19 S	RANGE	28 E	NMFM
6	5	4	3	2
7	8	9	10	11
18	17	16	15	14
19	20	21	22	23
30	29	28	27	26
31	32	33	34	35
				36

Purpose: See exhibit 2

Proposed pool boundary outlined in blue.

Section 33: S/2

Section 34: S/2

CASE 6524: (f) CREATION OF A NEW GAS POOL (Continued)
COUNTY Eddy POOL Winchester - Atoka Gas

TOWNSHIP 20 S RANGE 28 E NMPM

6	5	4	3	2	1
7	8	9	10	11	12
18	17	16	15	14	13
19	20	21	22	23	24
30	29	28	27	26	25
31	32	33	34	35	36

Purpose: Two completed gas wells capable of producing.

Disc. well: Cities Service Co. Government S #1-H, 3-20-28
Comp. 11-5-73 through Atoka perms 10463-470'

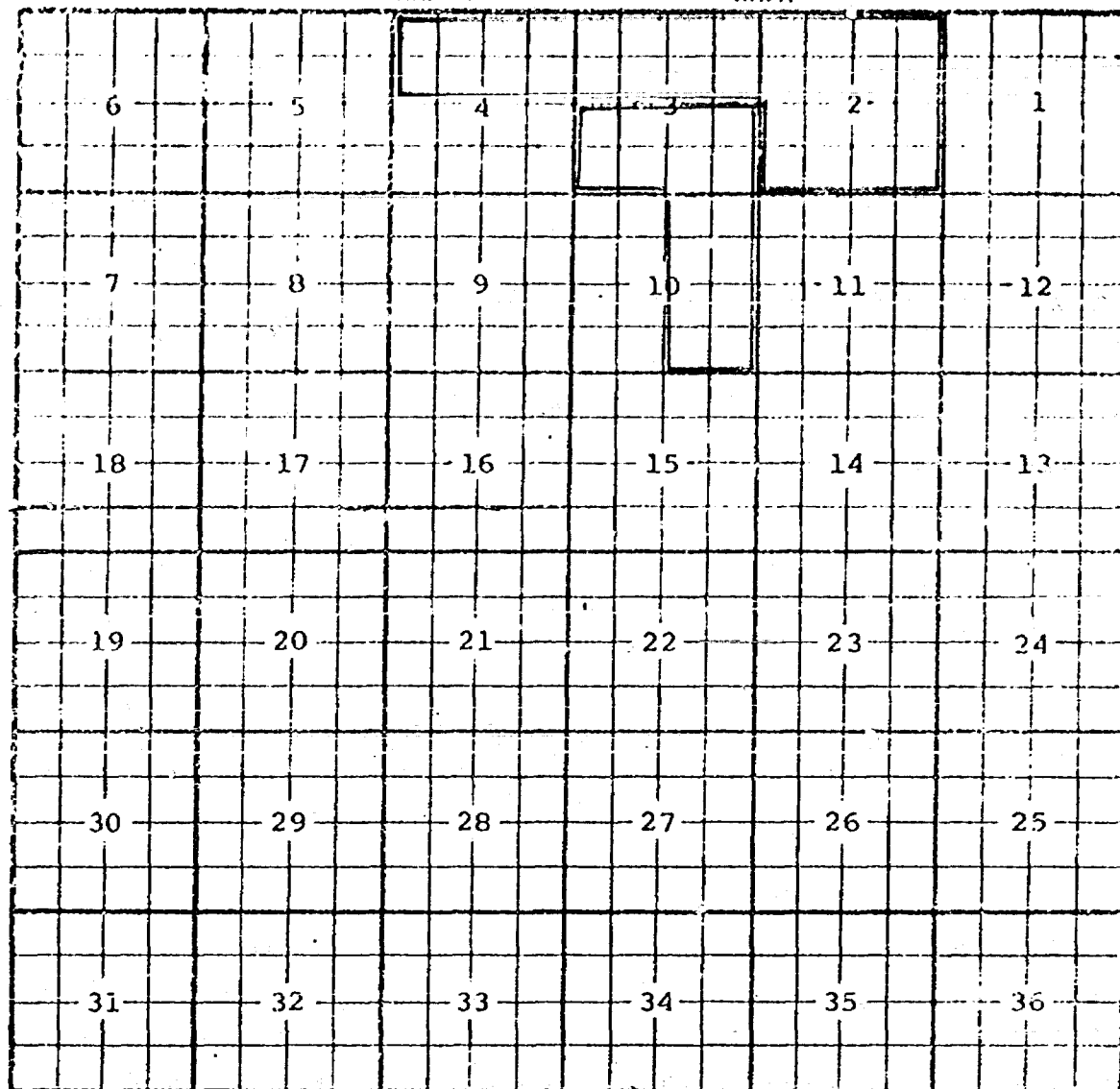
Proposed pool boundary outlined in blue.

Section 3: E/2

CASE NO. 6524 (g) EXTENSION OF AN EXISTING GAS POOL

COUNTY LEA POOL ANTELOPE RIDGE-ATOKA GAS

TOWNSHIP 24 South RANGE 34 East NMIM



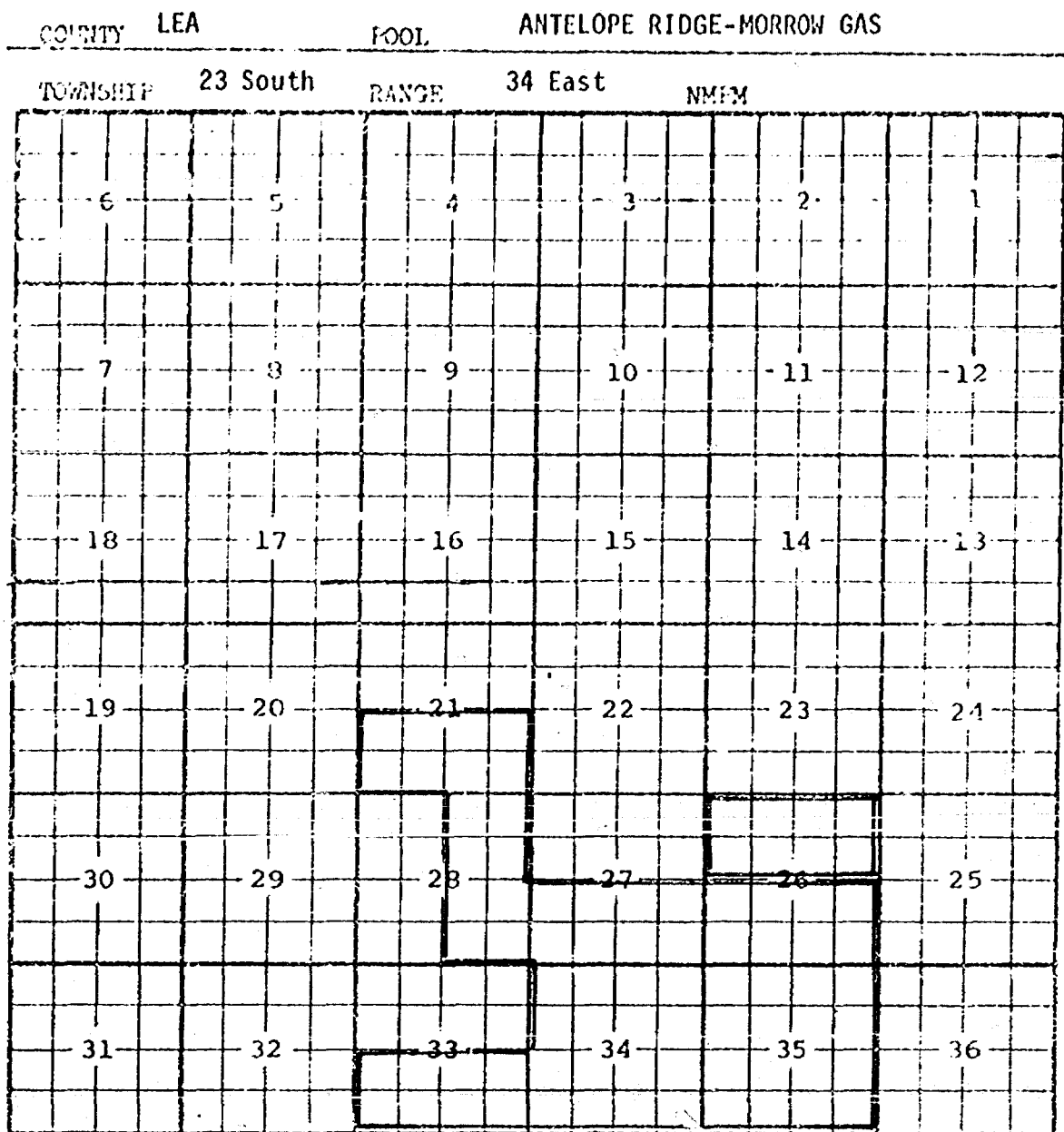
Purpose: One completed gas well capable of producing.

Coquina Oil Corporation Alexander Well #1 in Unit G of Section 10, T24S, R34E, completed December 6, 1978, in the Atoka formation. Top of perfs 13,022 feet.

Pool boundary outlined in red.

Proposed pool extension outlined in green. SECTION 3: S/2
SECTION 10: E/2

CASE NO. 6524 (h) EXTENSION OF AN EXISTING GAS POOL



Purpose: One completed gas well capable of producing.

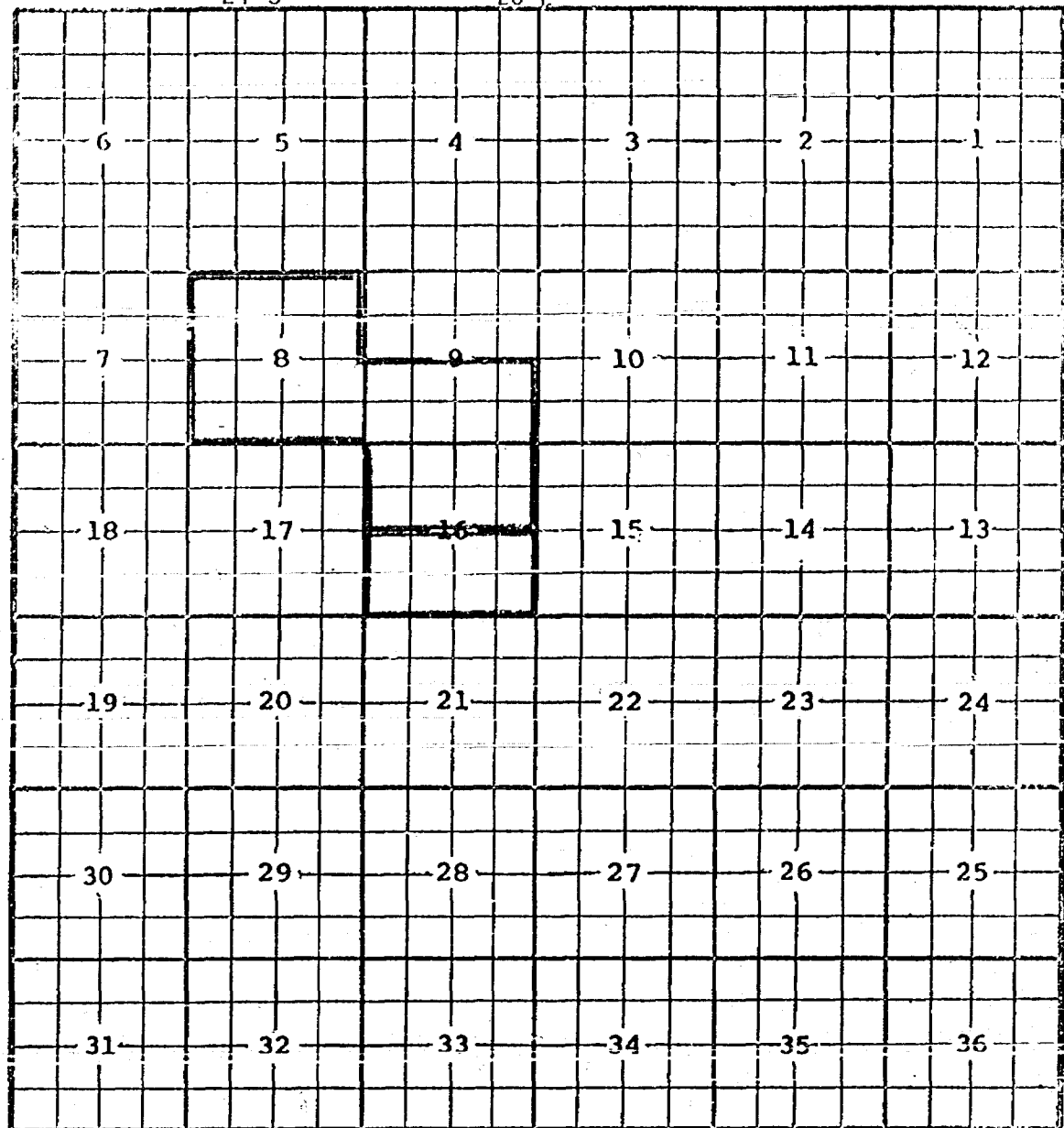
Amoco Production Company State "EO" Well #1 in Unit C of Section 26, T23S, R34E, completed February 6, 1978, in the Morrow formation. Top of perfs 12,995 feet.

Pool boundary outlined in red.

Proposed pool extension outlined in green. SECTION 26: N/2

CASE 6524 (1) EXTENSION OF AN EXISTING GAS POOL
COUNTY Eddy POOL Avalon - Atoka Gas

TOWNSHIP 21 S RANGE 26 E NMPM



Purpose: One completed gas well capable of producing.

Operator Lease # & Ut. S.T.R. Comp. Form. TOP
Coquina Oil Corp. Arco Fed. 1-6 8-21-26 2-2-79 Atoka 10102

Pool boundary outlined in red.

Proposed extension outlined in blue.

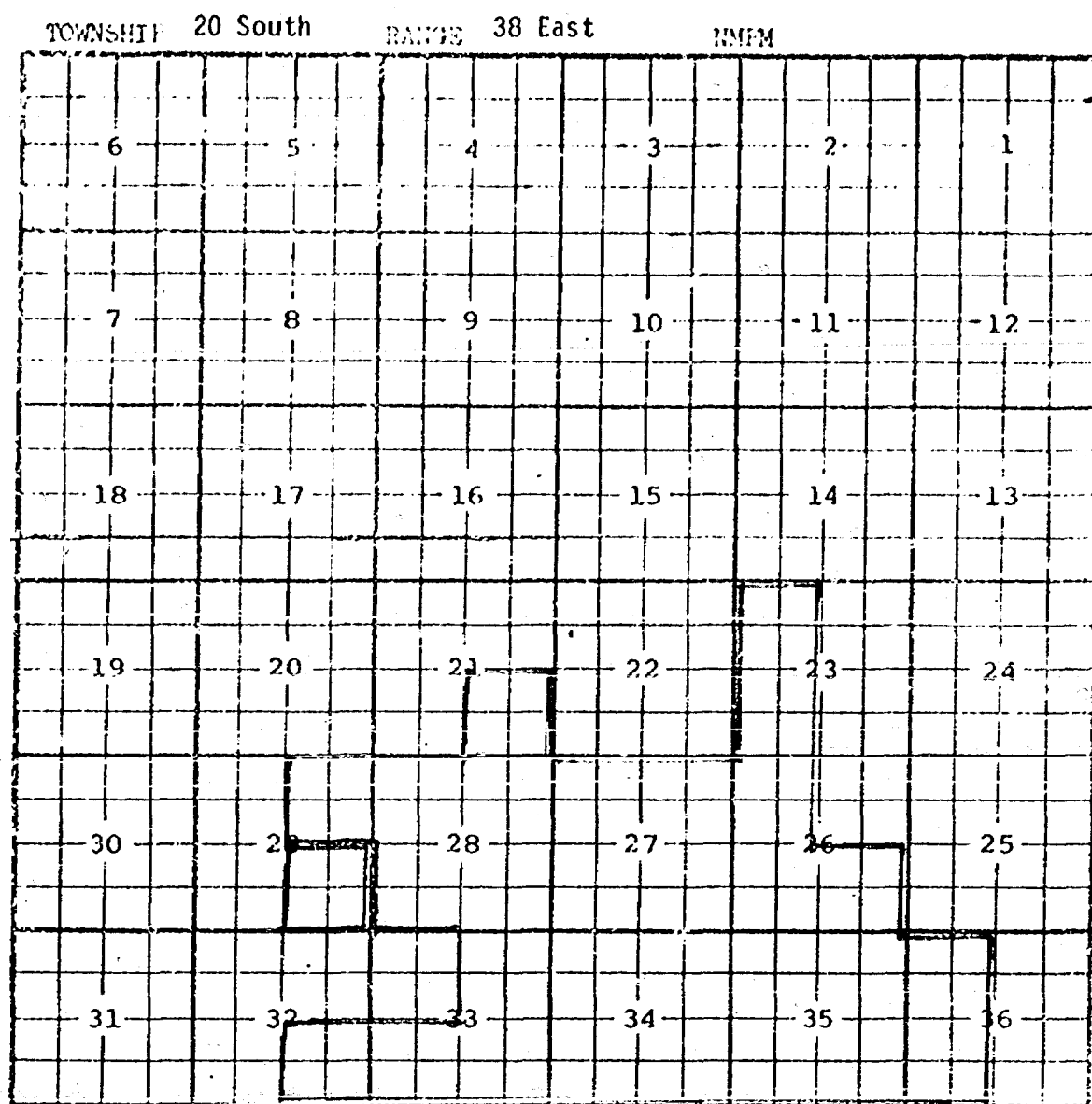
Section 8: ALL

Section 9: S/2

Section 16: N/2

CASE NO. 6524 (3) EXTENSION OF AN EXISTING OIL AND GAS POOL

COUNTY LEA POOL BLINEBRY OIL AND GAS



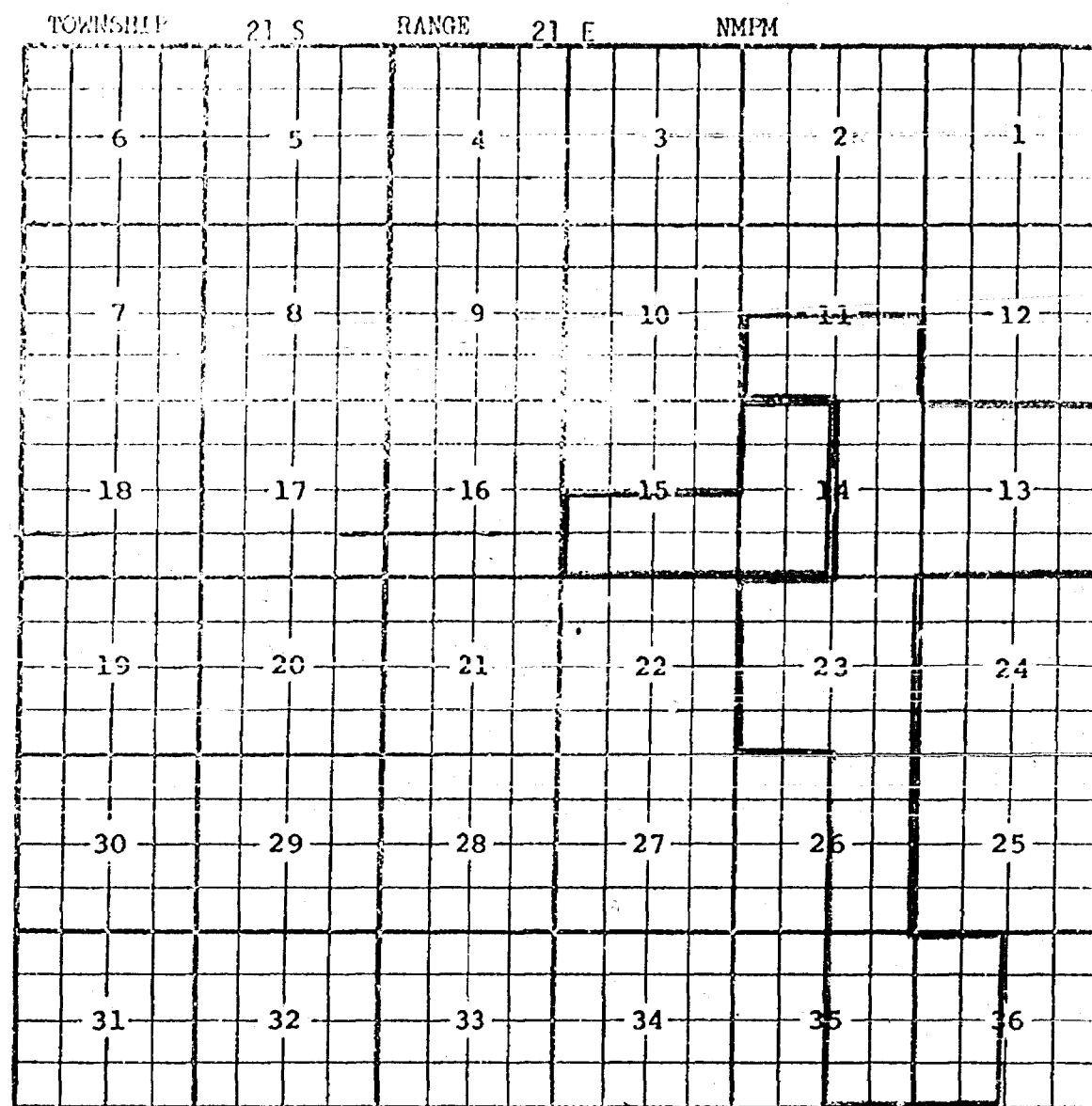
PURPOSE: One completed oil well capable of producing.

Continental Oil Company Warren Unit Blinebry Well #52 in Unit I of Section 29, T20S, R38E, completed November 17, 1978, in the Blinebry formation. Top of perforations 5812 feet.

Pool boundary outlined in red.

Proposed pool extension outlined in green. SECTION 29: SE/4

CASE 6524 (k) EXTENSION OF AN EXISTING GAS POOL
COUNTY Eddy POOL Box Canyon - Permo-Pennsylvanian Gas



Purpose: One completed gas well capable of producing.

Operator Lease #&Ut. S.T.R. Comp. Form. TOP
Yates Petr. Corp. Huber IA Fed. 2-P 15-21-21 12-28-77 Permo Penn. 5814

Pool boundary outlined in red.

Proposed extension outlined in blue.

Section 14: W/2

Section 15: S/2

COUNTY Eddy POOL Boyd - Morrow Gas

TOWNSHIP 19 S RANGE 24 E NMPM

6	5	4	3	2	1
7	8	9	10	11	12
18	17	16	15	14	13
19	20	21	22	23	24
30	29	28	27	26	25
31	32	33	34	35	36

Purpose: One completed gas well capable of producing.

Operator	Lease	#&Ut.	S.T.R.	Comp.	Form.	TOP
Yates Petr.Corp.	Irish Hills JE St.Com.	1-6	12-19-24	1-19-79	Morrow	8931

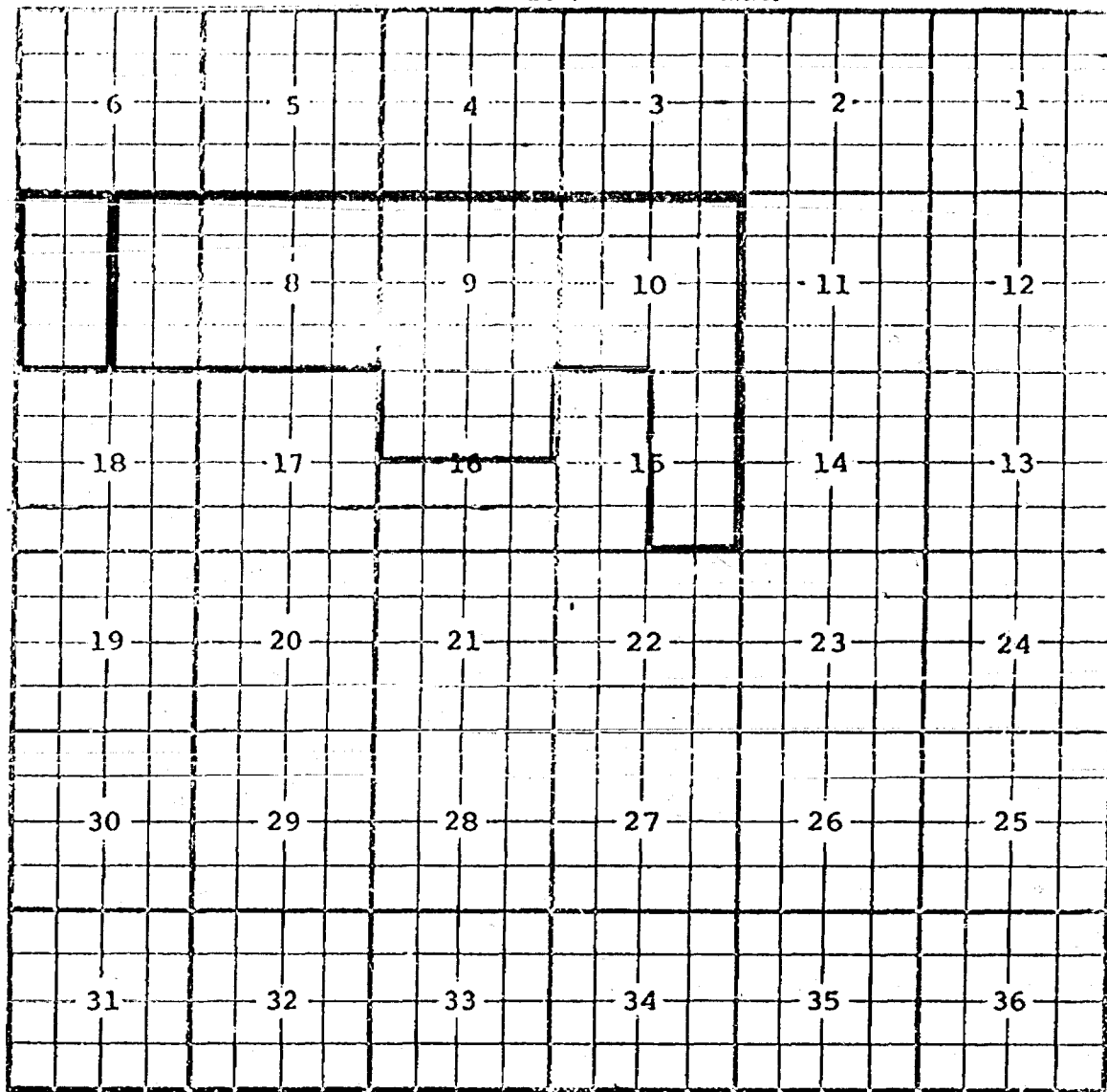
Proposed extension outlined in blue.

Section 12: E/2

CASE 6524 (1) EXTENSION OF AN EXISTING GAS POOL (Continued)

COUNTY Eddy POOL Boyd - Morrow Gas

TOWNSHIP 19 S RANGE 25 E NMIM




Purpose: See exhibit #1

Pool boundary outlined in red.

Proposed extension outlined in blue.

Section 7: W/2

CASE 6524 (m) EXTENSION OF AN EXISTING GAS POOL
COUNTY Eddy POOL North Burton Flats - Wolfcamp Gas



Purpose: One completed gas well capable of producing.

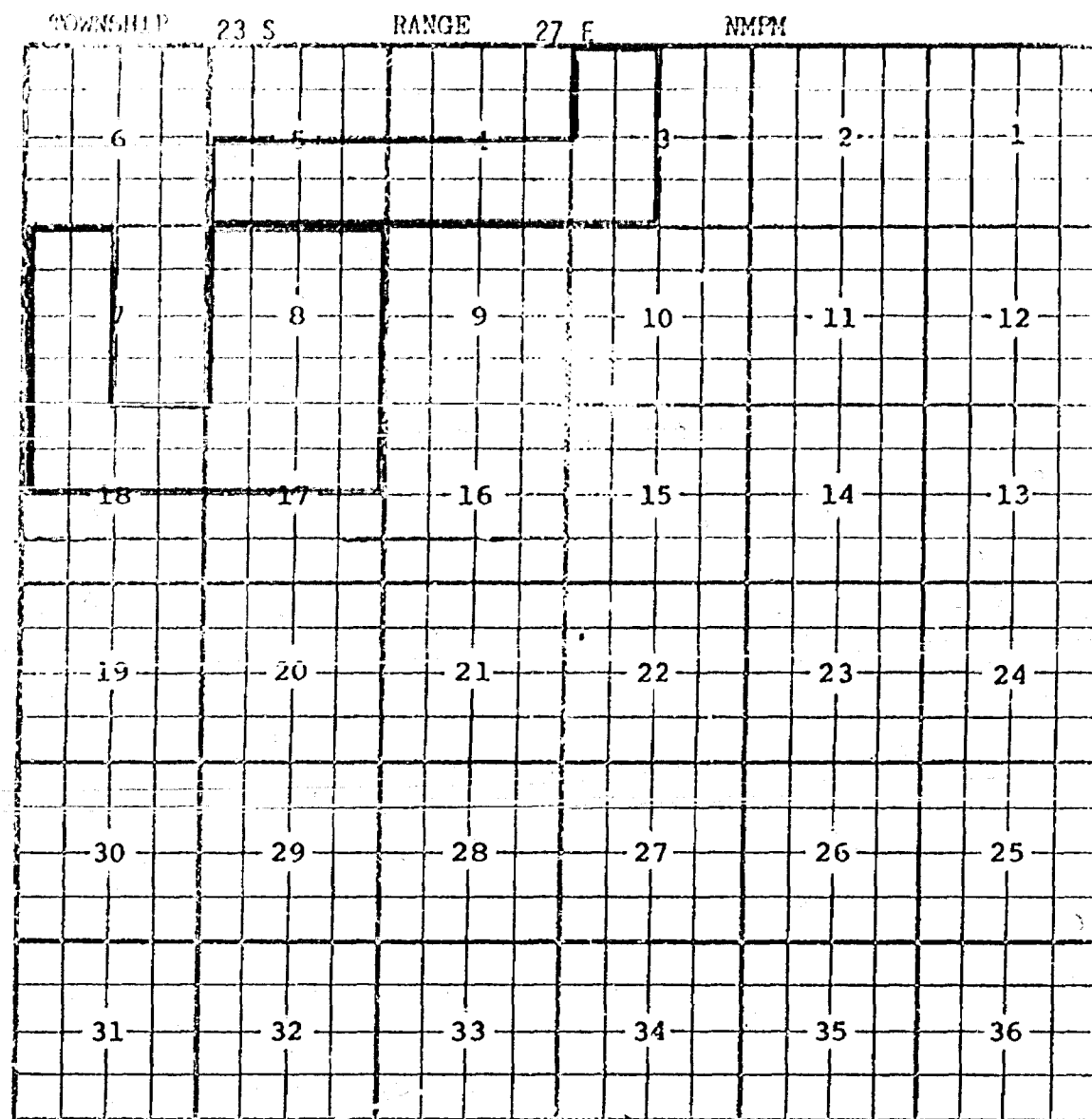
Operator Lease #&Ut. S.T.R. Comp. Form. TOP
Cities Service Co. Government S 1-H 3-20-28 8-16-77 WC 9020

Pool boundary outlined in red.

Proposed extension outlined in blue.

Section 3: E/2

CASE 6524 (n) EXTENSION OF AN EXISTING GAS POOL
COUNTY Eddy POOL South Carlsbad - Atoka Gas



Purpose: One completed gas well capable of producing.

Operator Lease #8Ut. S.T.R. Comp. Form. TOP
Mobil Oil Corp. Maude Rickman Com. 1-L 3-23-27 5-28-74 Atoka 11243

Pool boundary outlined in red.

Proposed extension outlined in blue.

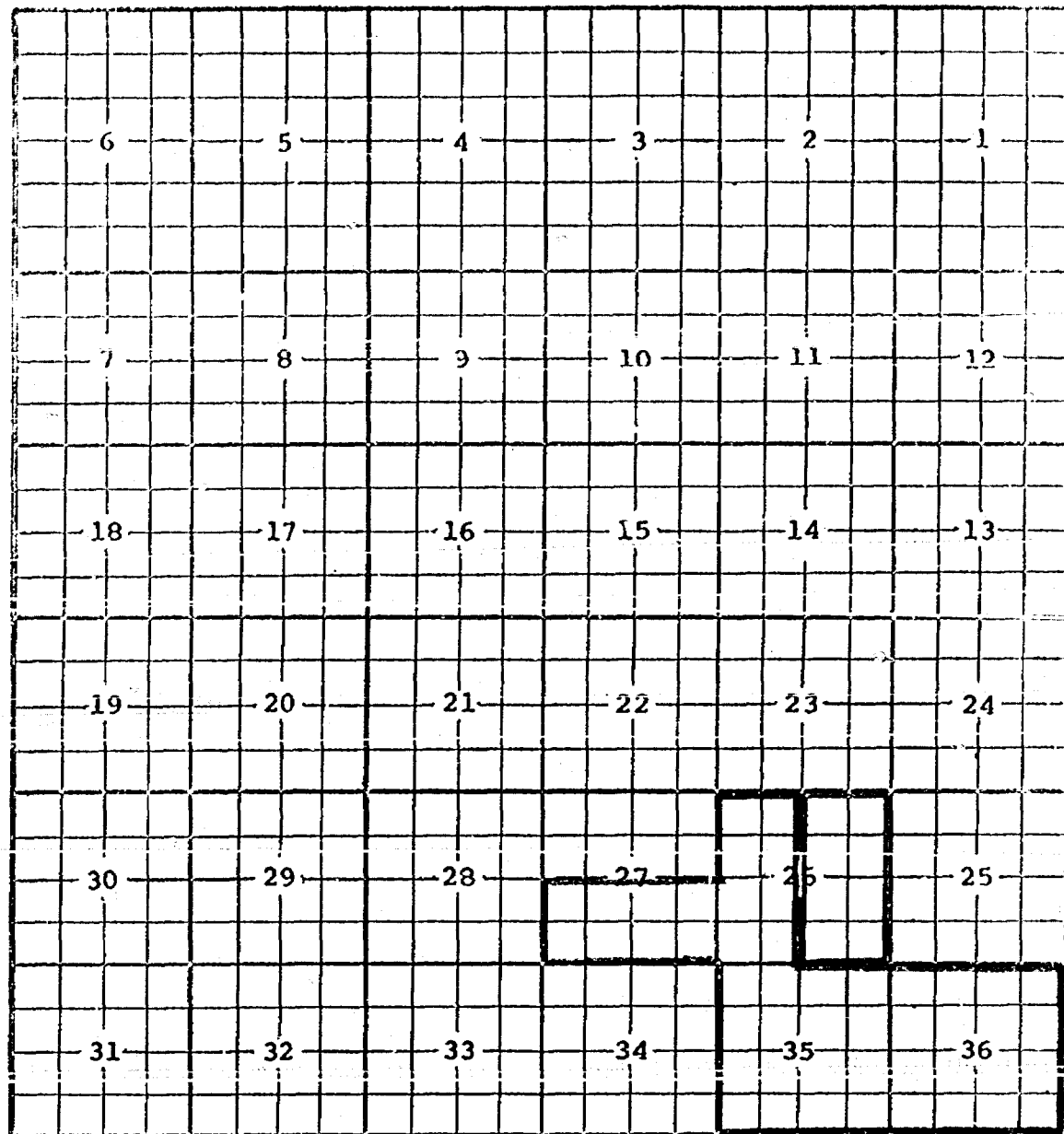
Section 3: W/2

Section 4: S/2

Section 5: S/2

CASE 6524 (o) EXTENSION OF AN EXISTING GAS POOL
COUNTY Eddy POOL East Carlsbad - Morrow Gas

TOWNSHIP 21 S RANGE 27 E NMPM



Purpose: One completed gas well capable of producing.

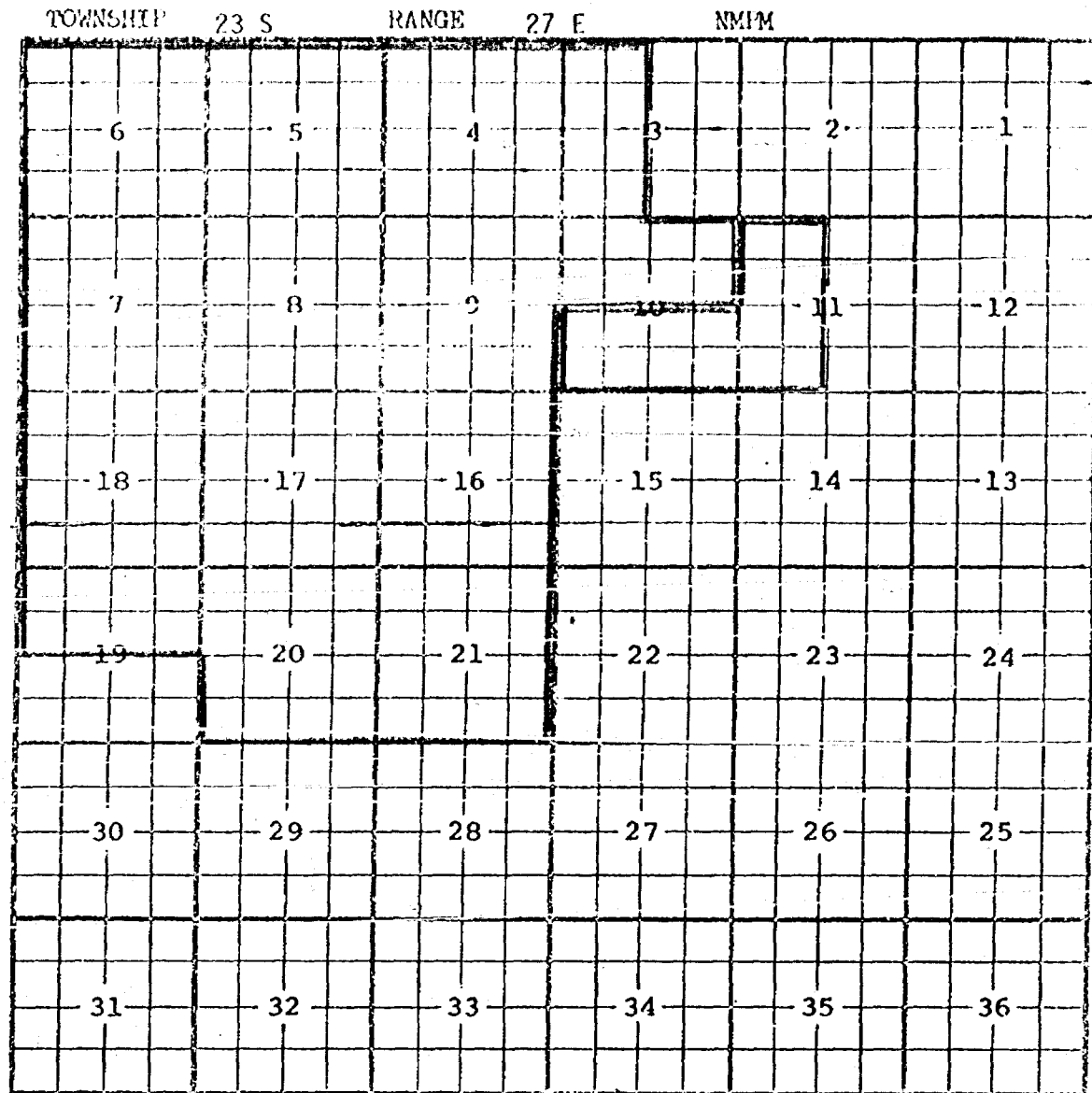
Operator	Lease	#&Ut.	S.T.R.	Comp.	Form.	TOP
Champlin Petr. Co.	E.J. Garner	1-P	26-21-27	2-20-79	Morrow	11471

Pool boundary outlined in red.

Proposed extension outlined in blue.

Section 26: E/2

CASE 6524 (p) EXTENSION OF AN EXISTING GAS POOL
COUNTY Eddy POOL South Carlsbad - Morrow Gas



Purpose: One completed gas well capable of producing.

Operator	Lease	#<Ut.	S.T.R.	Comp.	Form.	TOP
Black River Corp.	Cerro Com.	1-E	11-23-27	12-21-78	Morrow	11766

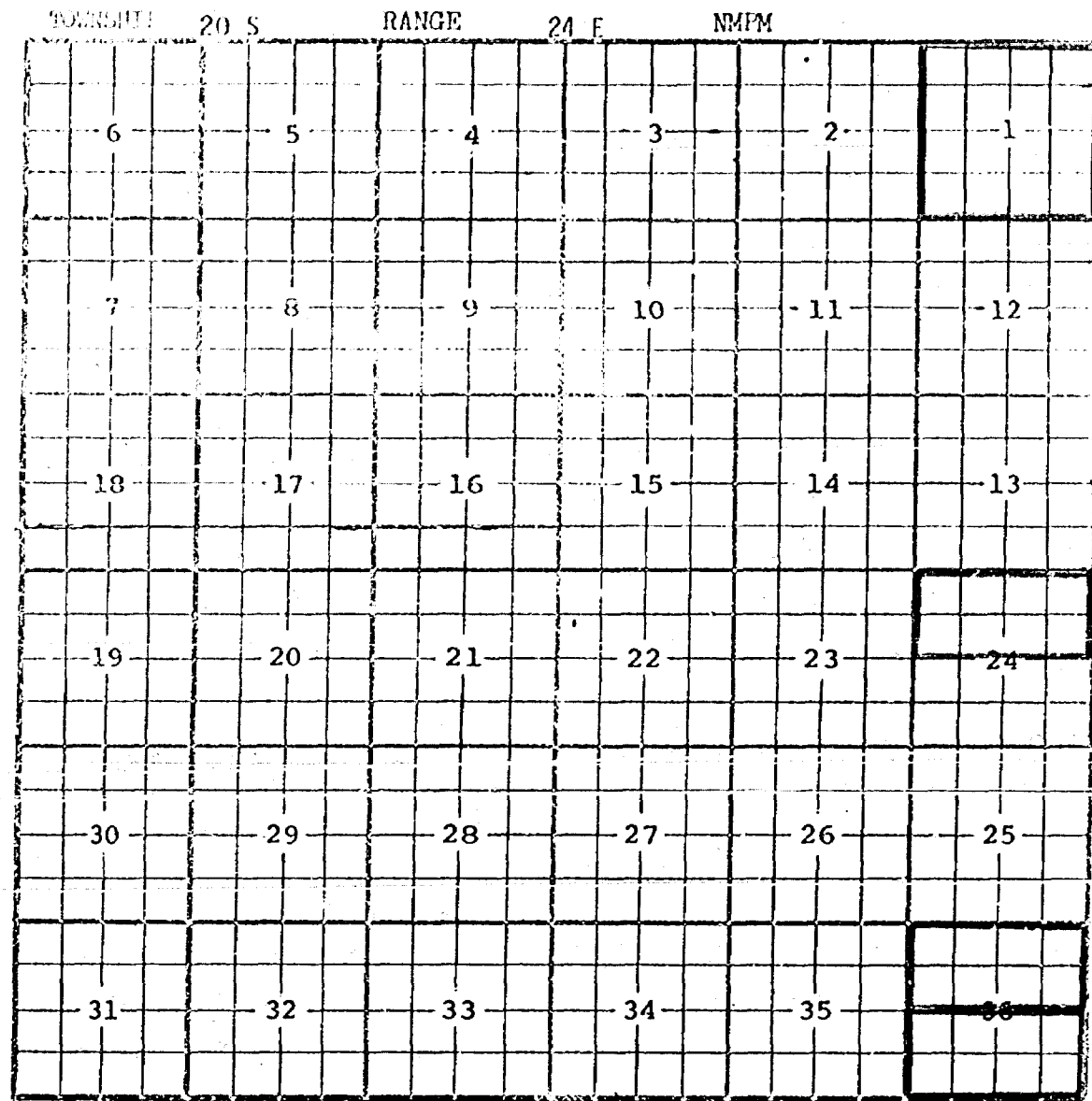
Pool boundary outlined in red.

Proposed extension outlined in blue.

Section 10: S/2

Section 11: W/2

CASE 6524 (q) EXTENSION OF AN EXISTING GAS POOL
COUNTY Eddy POOL Cemetery - Morrow Gas



Purpose: One completed gas well capable of producing.

Operator	Lease	#&Ut.	S.T.R.	Comp.	Form.	TOP
Texas O&G Corp.	Indian Hills St.Com.	2-P	36-20-24	12-15-78	Morrow	9387

Pool boundary outlined in red.

Proposed extension outlined in blue.

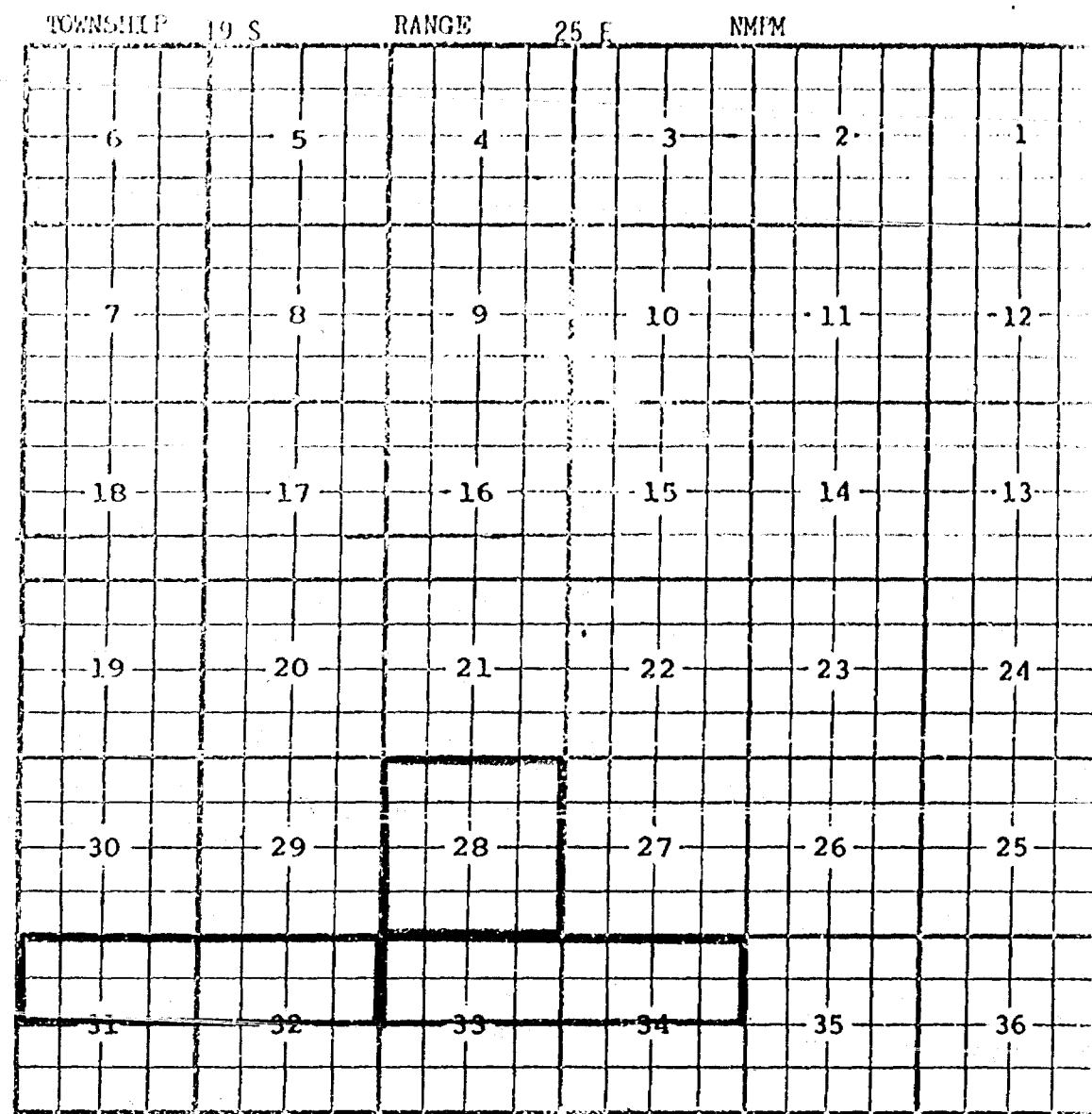
Section 36: S/2

TOWNSHIP		19 S		RANGE		24 E		NMPM			
6		5		4		3		2		1	
7		8		9		10		11		12	
18		17		16		15		14		13	
19		20		21		22		23		24	
30		29		28		27		26		25	
31		32		33		34		35		36	

Purpose: See exhibit #2

Proposed extension outlined in blue.

CASE 6524 (r) EXTENSION OF AN EXISTING GAS POOL (Continued)
COUNTY Eddy POOL North Cemetery - Atoka Gas



Purpose: Two completed gas wells capable of producing.

Operator	Lease	#&Ut.	S.T.R.	Comp.	Form.	TOP
Yates Petr. Corp.	State CO Com.	2-G	36-19-24	2-26-78	Atoka	8833
"	"	Ross 1Z Com.	1-F	28-19-25	2-9-79	" 8860

Pool boundary outlined in red.

Proposed extension outlined in blue.

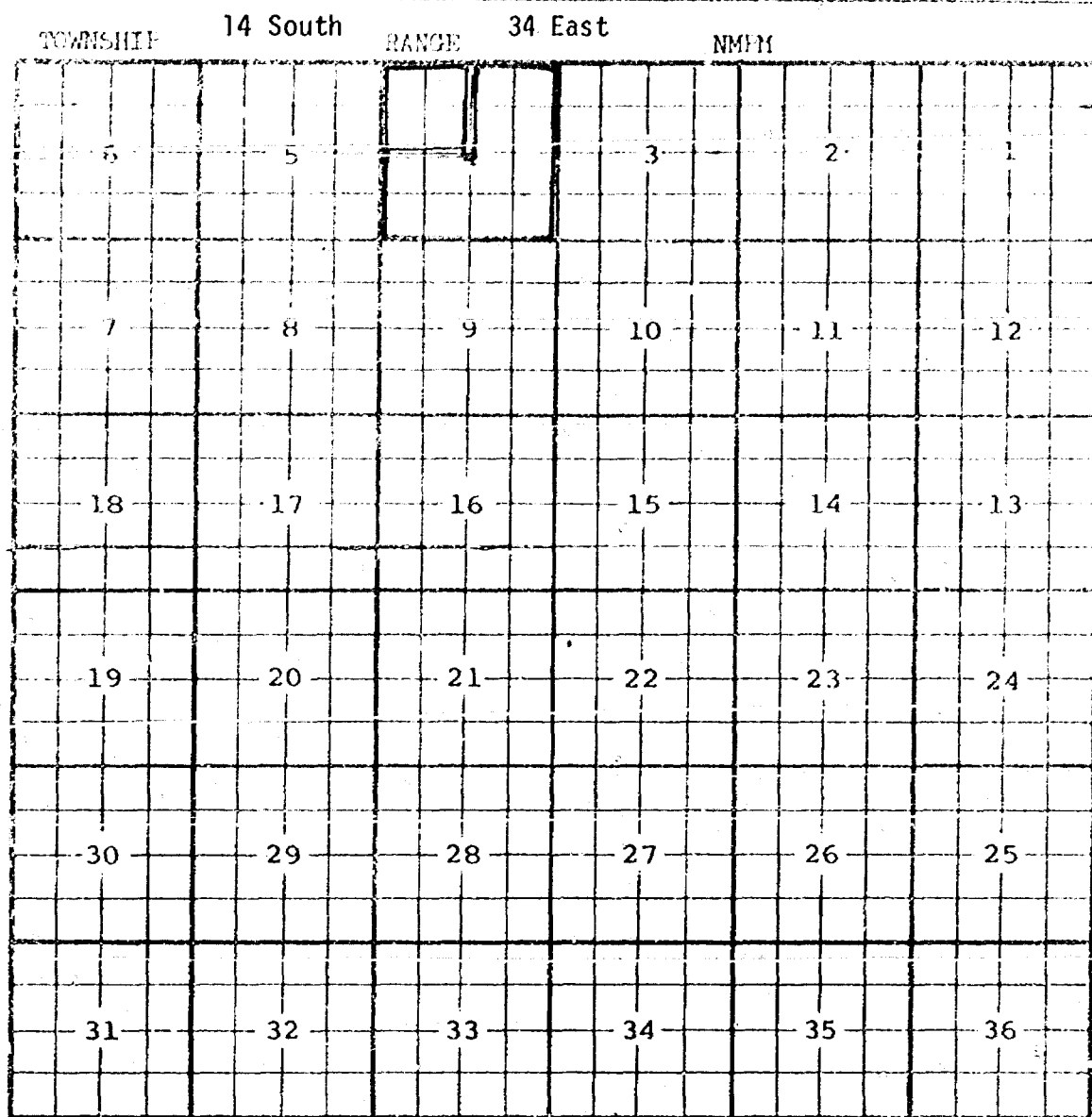
Section 28: All

Section 31: N/2

Section 32: N/2

CASE NO. 6524_(s) EXTENSION OF AN EXISTING OIL POOL

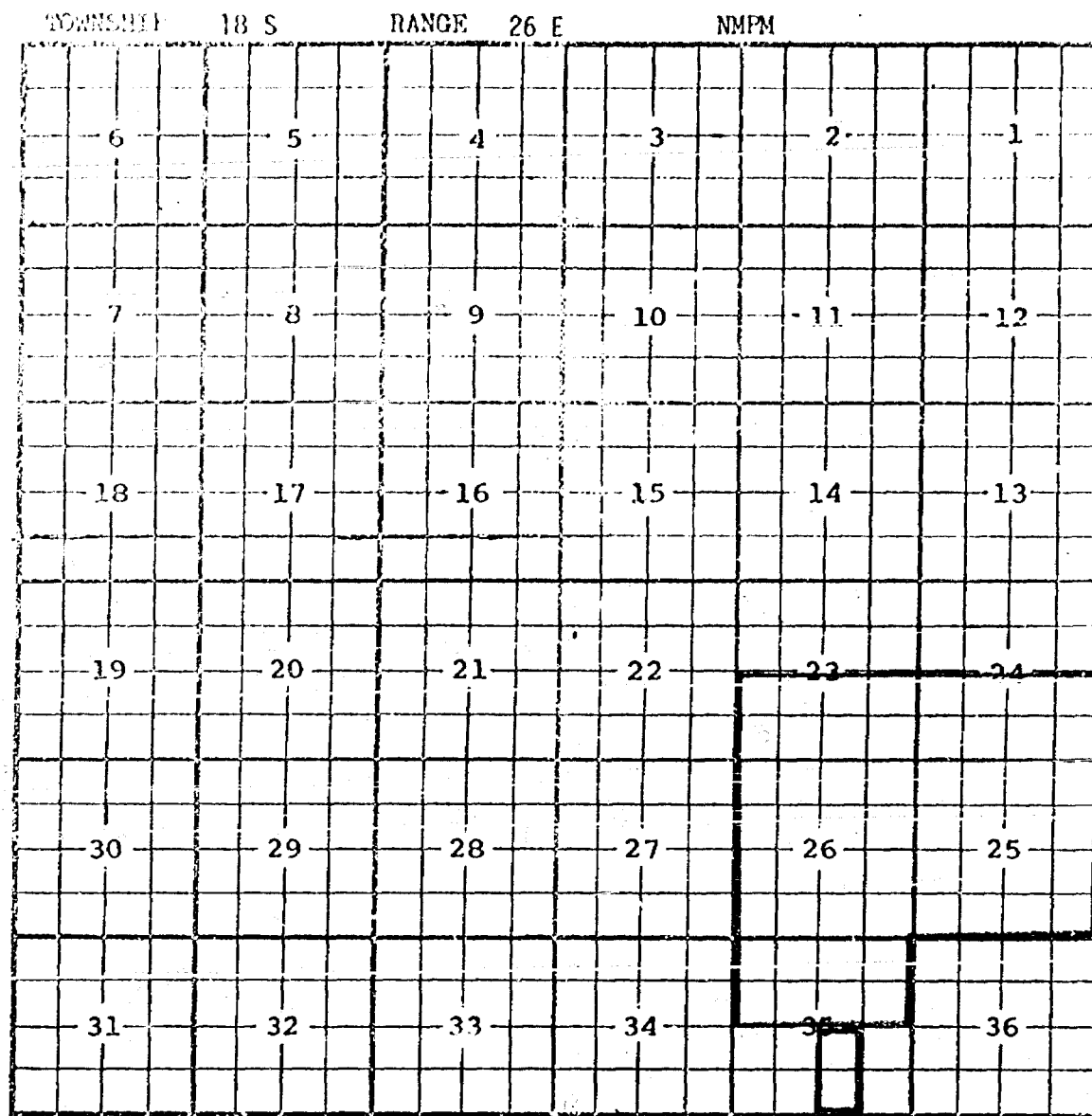
COUNTY LEA POOL CERCA LOWER-WOLFCAMP



PURPOSE: One completed oil well capable of producing.
The Superior Oil Company State "M" Com Well #1 located in Unit F of Section 4,
T14S, R34E, completed January 18, 1979, in the Lower Wolfcamp formation.

Pool boundary outlined in red.

Proposed pool extension outlined in green. SECTION 4: NW/4



Purpose: Two completed oil wells capable of producing.

Operator	Lease	#&Ut.	S.T.R.	Comp.	Form.	TOP
Marbob Energy Corp.	Johnny	1-0	35-18-26	10- 4-77	GB.	1084
"	"	Mack Draw	1-J	2-19-26	10-24-77	GB. 996

Pool boundary outlined in red.

Proposed extension outlined in blue.

Section 35: W/2 SE/4

COUNTY Eddy POOL Dayton - Grayburg

TOWNSHIP 19 S RANGE 26 E NMFM

6	5	4	3	2	1
7	8	9	10	11	12
18	17	16	15	14	13
19	20	21	22	23	24
30	29	28	27	26	25
31	32	33	34	35	36

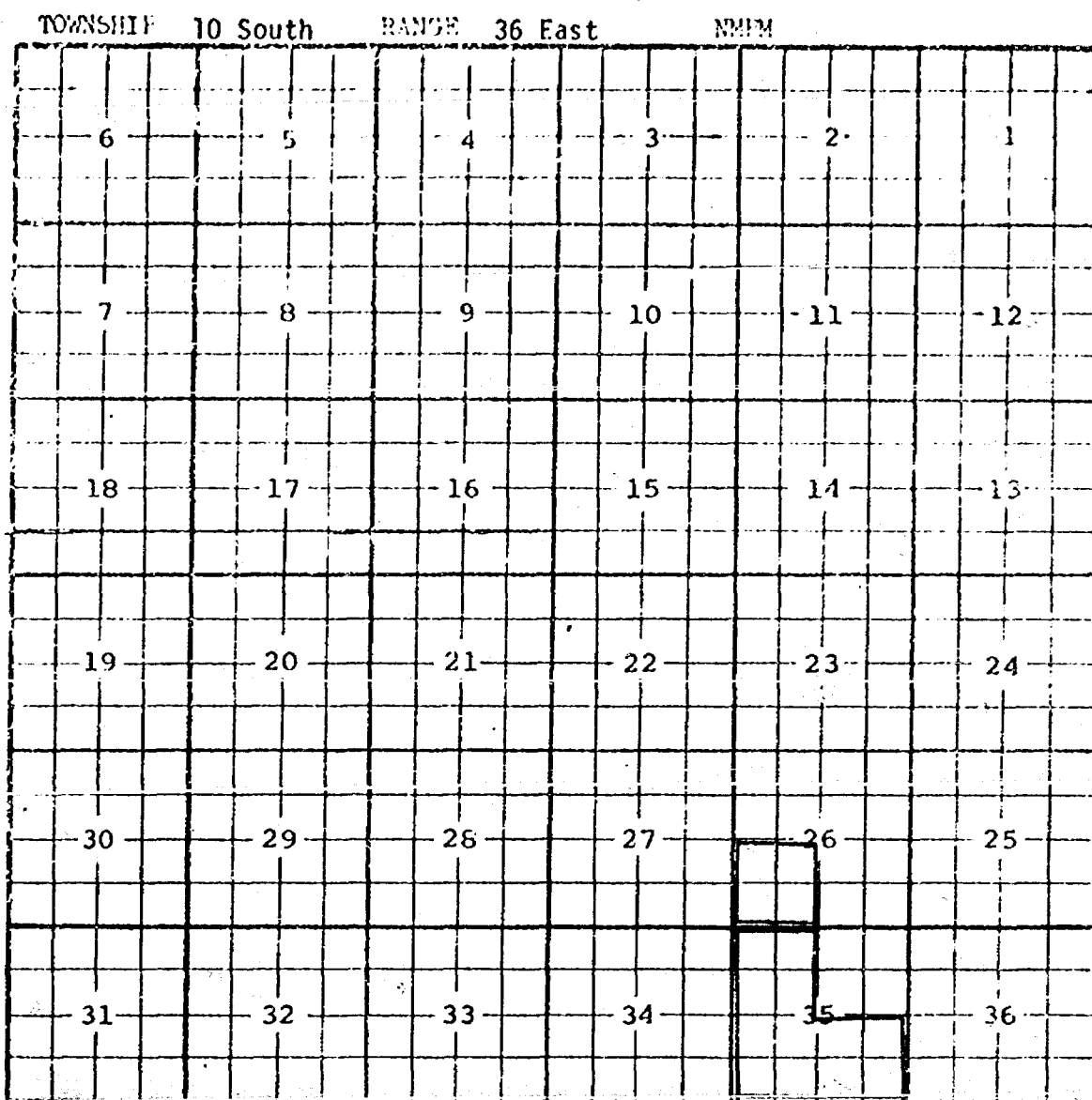
Purpose: See exhibit #1

Proposed extension outlined in blue.

Section 2: W/2 NE/4 & NW/4 SE/4

CASE NO. 6524 (11) EXTENSION OF AN EXISTING OIL POOL

COUNTY LEA POOL DICKINSON-SAN ANDRES



PURPOSE: One completed oil well capable of producing.

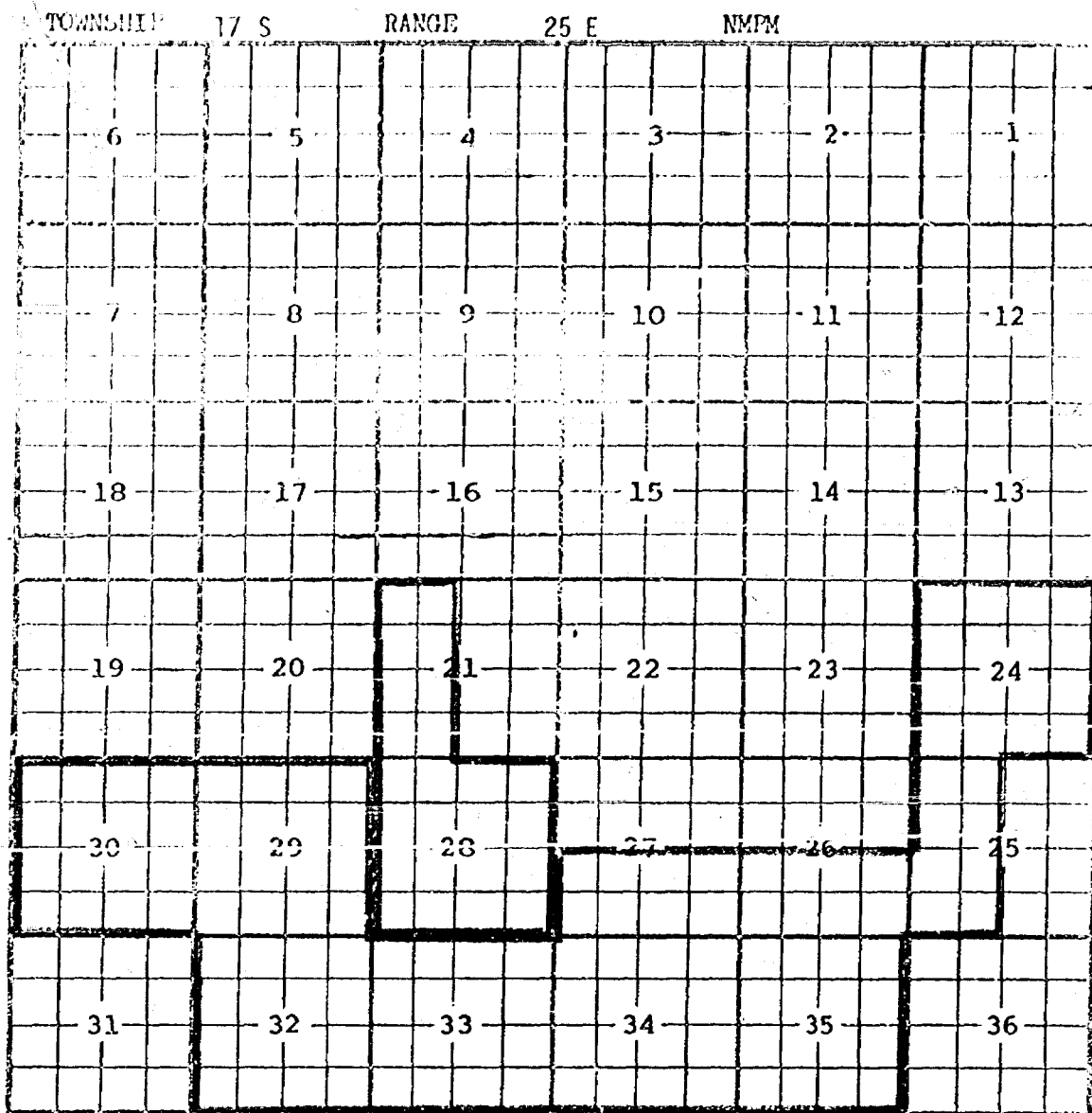
Read & Stevens, Inc. Fawn Cherie Well #1 located in Unit M of Section 26, T10S, R36E, completed February 1, 1979, in the San Andres formation.

Top of perforations 4945 feet.

Pool boundary outlined in red.

Proposed pool extension outlined in green. SECTION 26: SW/4

CASE 6524 (v) EXTENSION OF AN EXISTING GAS POOL
COUNTY Eddy POOL Eagle Creek - Permo-Penn Gas



Purpose: One completed gas well capable of producing.

Operator Lease #&Ut. S.T.R. Comp. Form. TOP
Yates Petr. Corp. Fed. BZ Com. 12-K 21-17-25 11-29-78 Permo-Penn. 6392

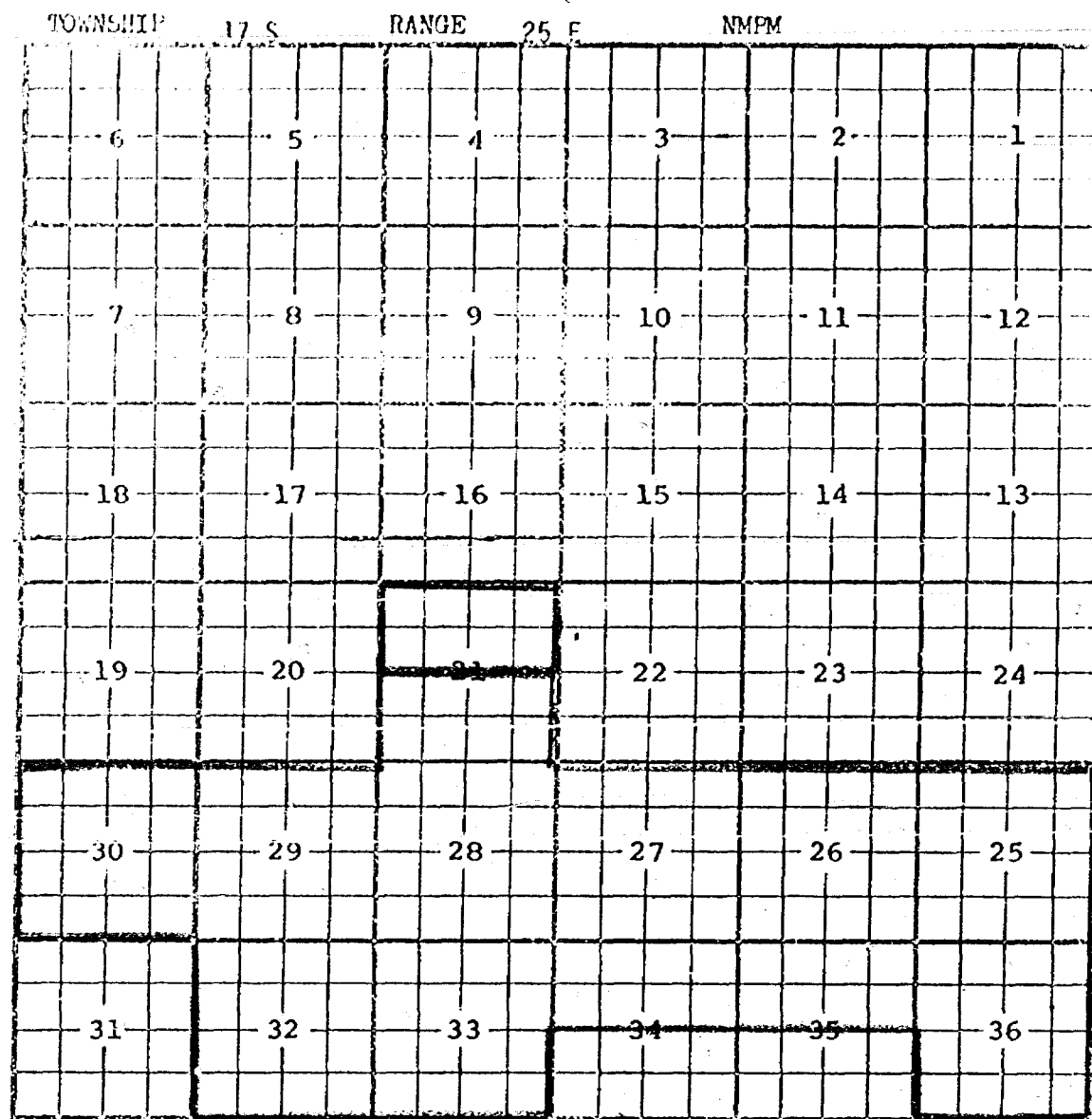
Pool boundary outlined in red.

Proposed extension outlined in blue.

Section 21: W/2

Section 28: ALL

CASE 6524 (w) EXTENSION OF AN EXISTING GAS POOL
 COUNTY Eddy POOL Eagle Creek - Strawn Gas



Purpose: To include all dedicated acreage in the pool.

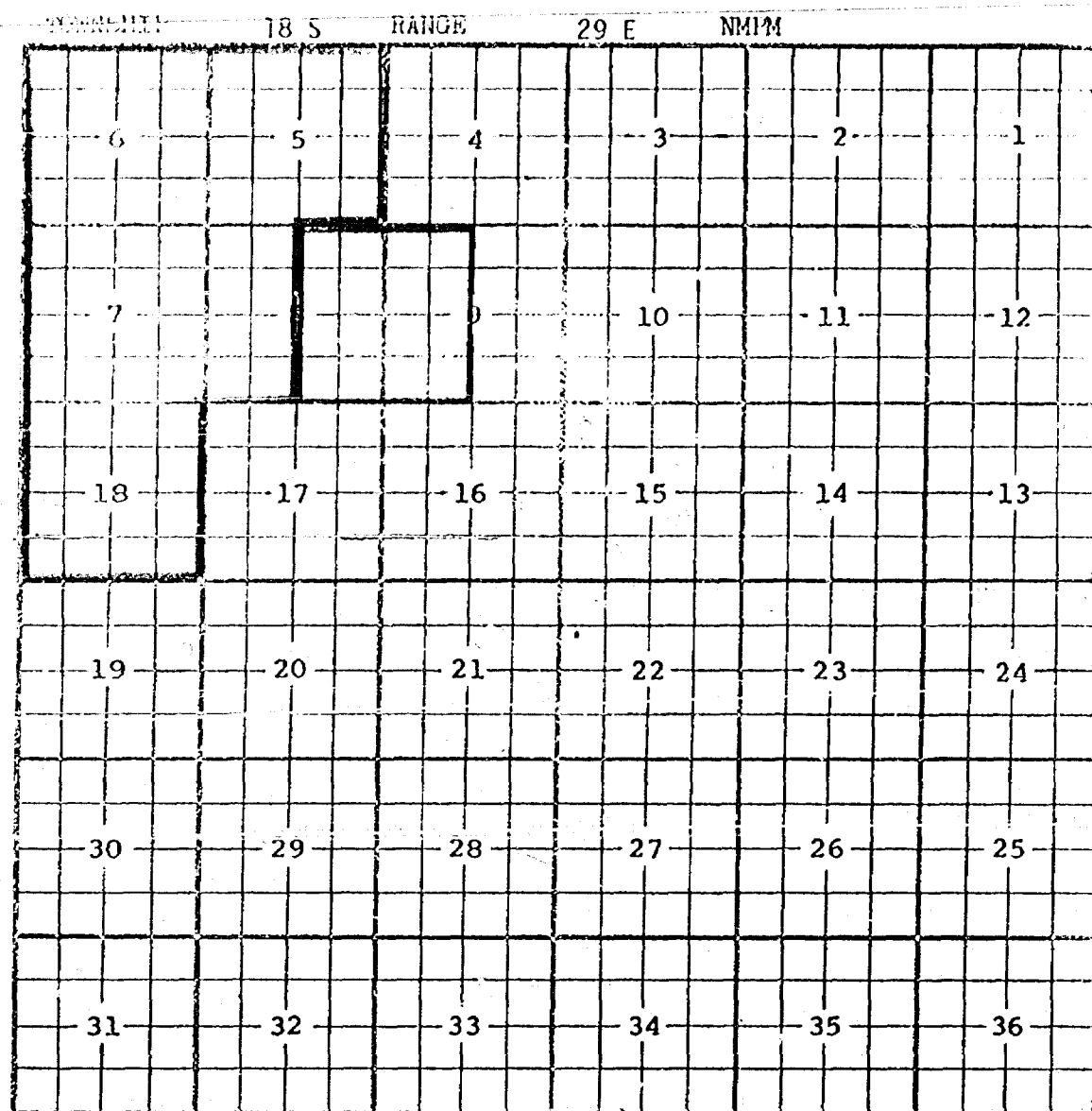
Yates Petr. Corp. Federal BZ Com. #12-K 21-17-25 has the W/2 dedicated.

Pool boundary outlined in red.

Proposed extension outlined in blue.

Section 21: N/2

CASE 6524 (x) EXTENSION OF AN EXISTING GAS POOL
COUNTY Eddy POOL South Empire - Morrow Gas



Purpose: One completed gas well capable of producing.

Operator Lease #<Ut. S.T.R. Comp. Form. TOP
Harvey E. Yates Co. Loco Hills Welch 1-D 9-18-29 11-14-78 Morrow 10876

Pool boundary outlined in red.

Proposed pool boundary outlined in blue.

Section 8: E/2

Section 9: W/2

20 S		RANGE		30 E		NM 1M	
6	5	4	3	2	1		
7	8	9	10	11	12		
18	17	16	15	14	13		
19	20	21	22	23	24		
30	29	28	27	26	25		
31	32	33	34	35	36		

Purpose: One completed gas well capable of producing.

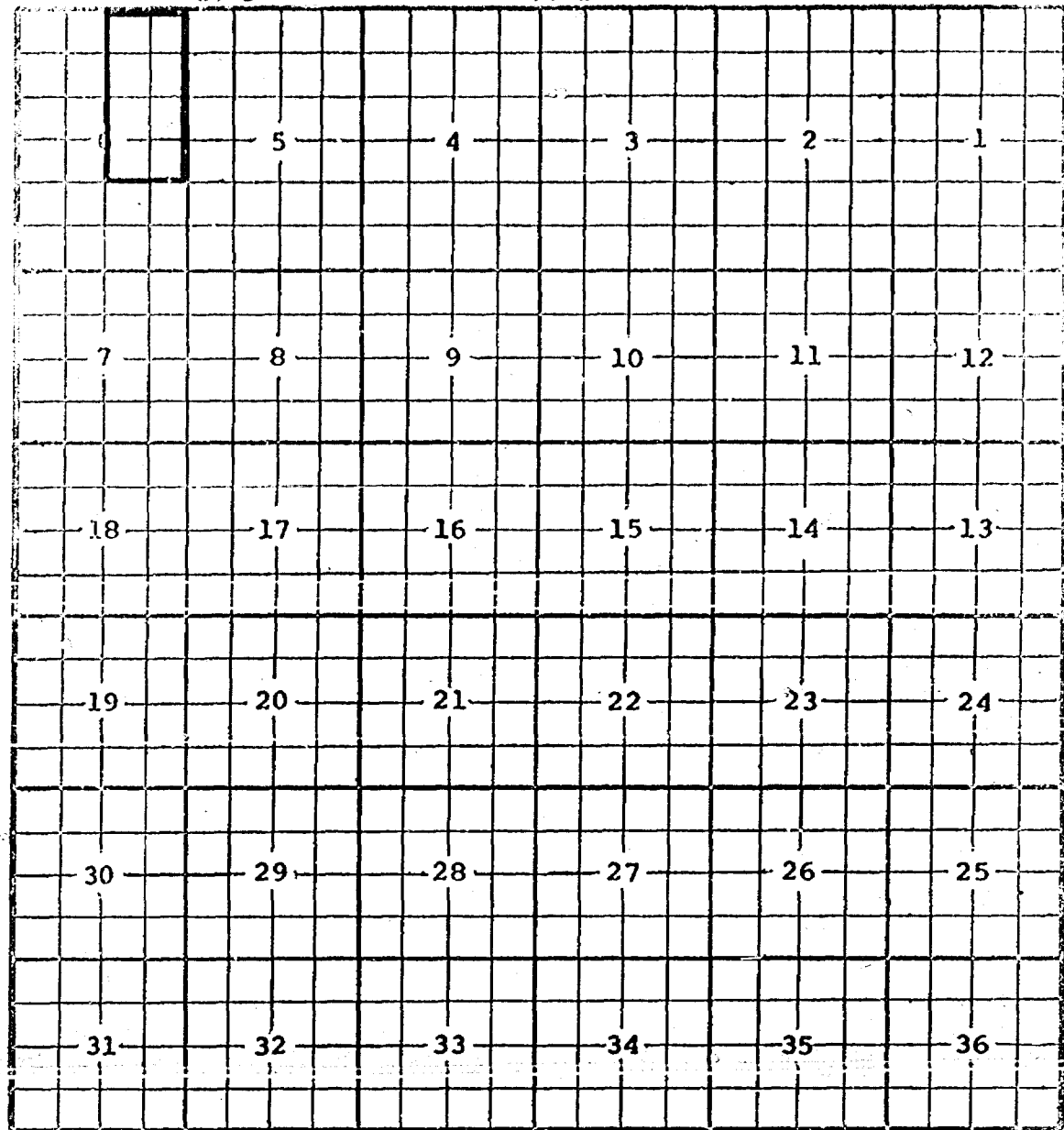
Operator Lease #&Ut. S.T.R. Comp. Form. TOP
 Pennzoil Co. Penn.Fed. 1-F 31-20-30 6-2-76 Atoka 11738

Pool boundary outlined in red.

Proposed extension outlined in blue.

Section 31: W/2

TOWNSHIP 21 S RANGE 29 E NMPM

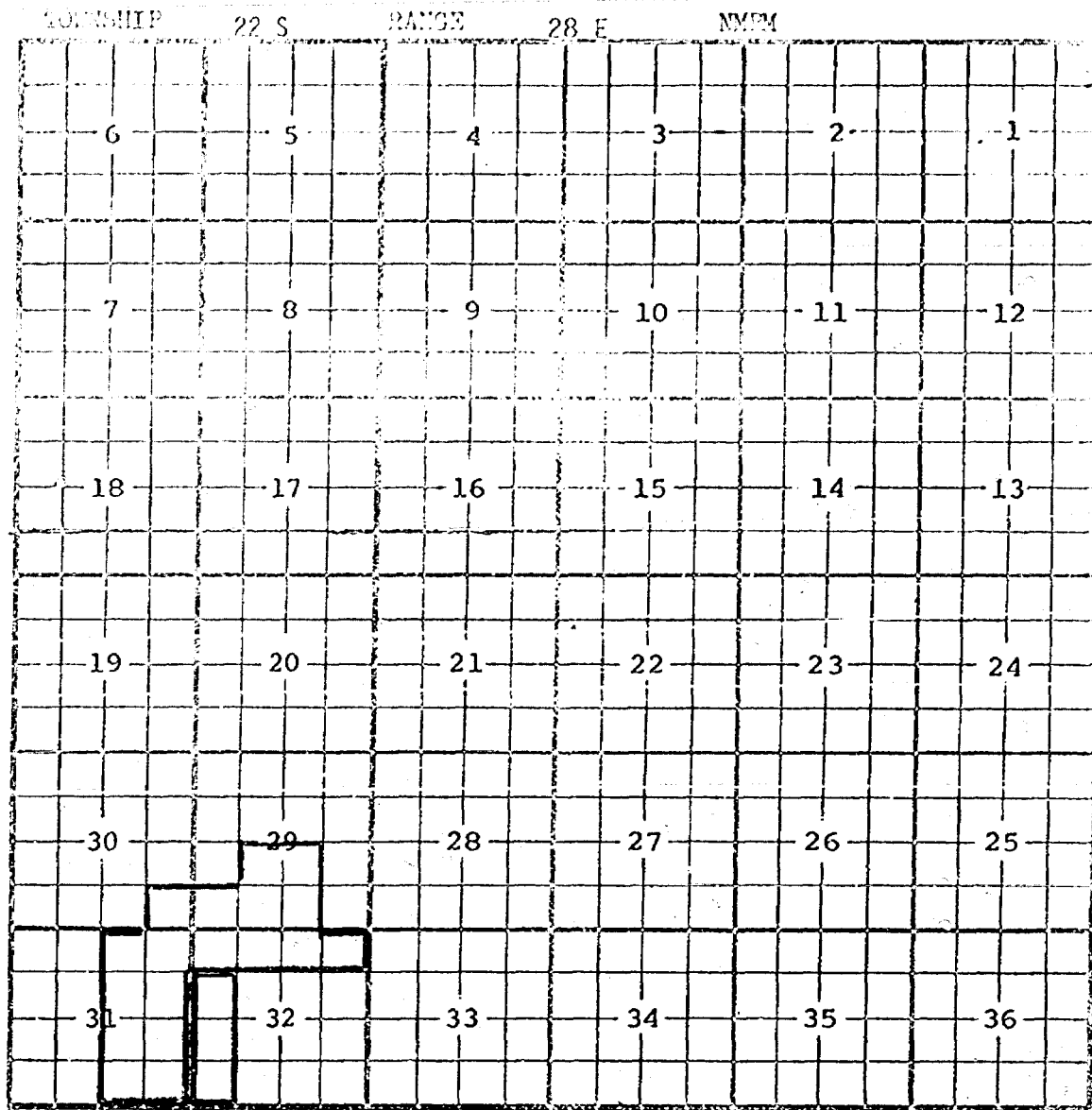


Purpose: See exhibit #1

Pool boundary outlined in red.

Proposed extension: See exhibit #1

CASE 6425 (z) EXTENSION OF AN EXISTING OIL POOL
COUNTY Eddy POOL Herradura Bend - Delaware



Purpose: Two completed oil wells capable of producing.

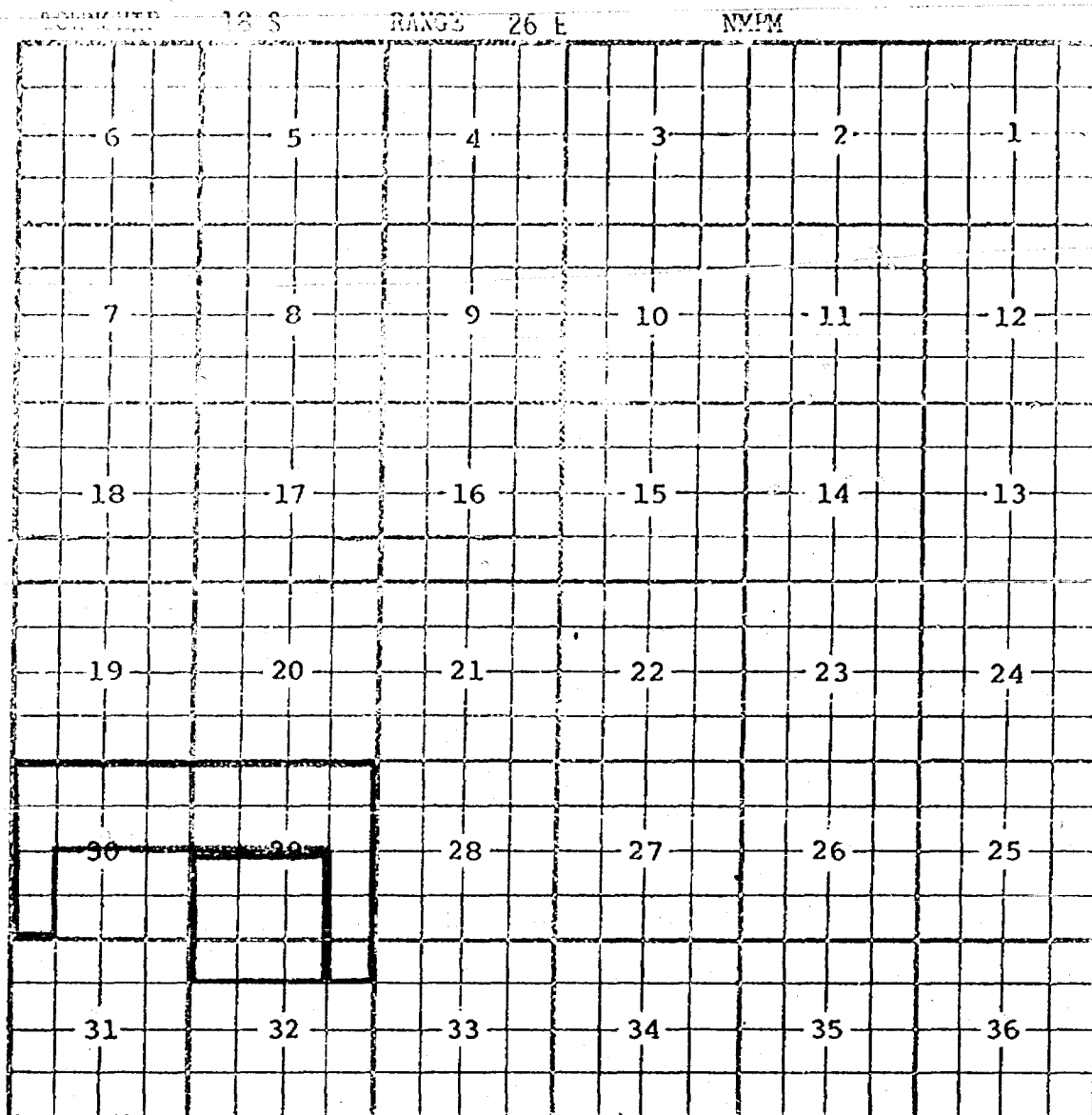
Operator	Lease	#&Ut.	S.T.R.	Comp.	Form.	TOP
The Eastland Oil Co.	H.G.Faulk	1-M	32-22-28	8-26-78	Del.	2491
" "	" "	State 32	1-L 32-22-28	11-25-78	"	2469

Pool boundary outlined in red.

Proposed extension outlined in blue.

Section 32: W/2 SW/4 & SW/4 NW/4

CASE 6524 (aa) EXTENSION OF AN EXISTING OIL POOL
COUNTY Eddy POOL Penasco Draw - San Andres-Yeso



Purpose: One completed oil well capable of producing.

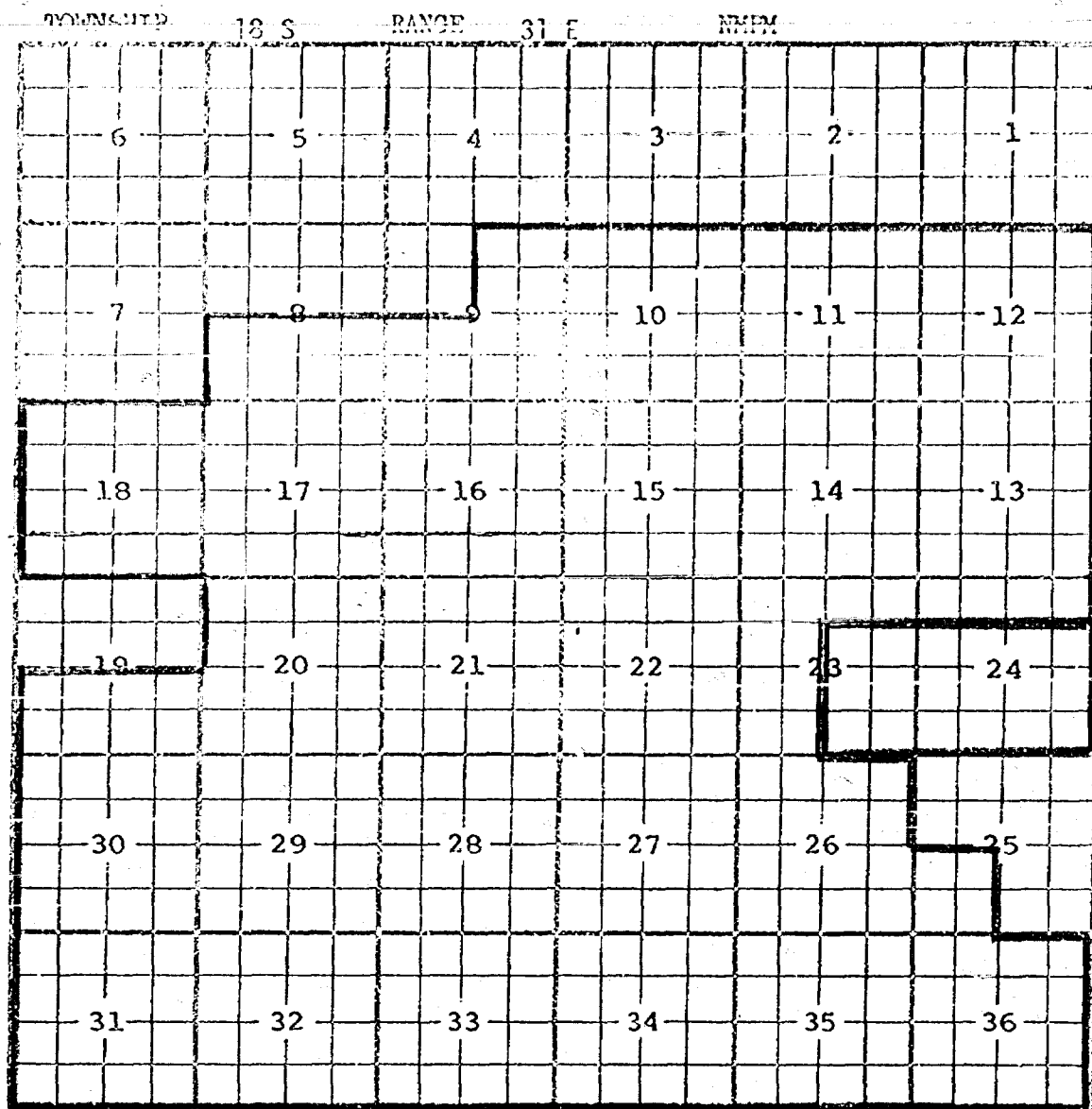
Operator	Lease	#&Ut.	S.T.R.	Comp.	Form.	TOP
Yates Petr. Corp.	Nix-Curtis JF	1-D	32-18-26	6-23-78	Yeso	2685

Pool boundary outlined in red.

Proposed extension outlined in blue.

Section 29: SW/4 & W/2 SE/4

Section 32: N/2 NW/4 & NW/4 NE/4



Purpose: One completed oil well capable of producing.

Operator	Lease	#&Ut.	S.T.R.	Comp.	Form.	TOP
Westall-Mask	Keohane 24 Fed.	1-0	24-18-31	12-27-78	GB.	3785

Pool boundary outlined in red.

Proposed extension outlined in blue.

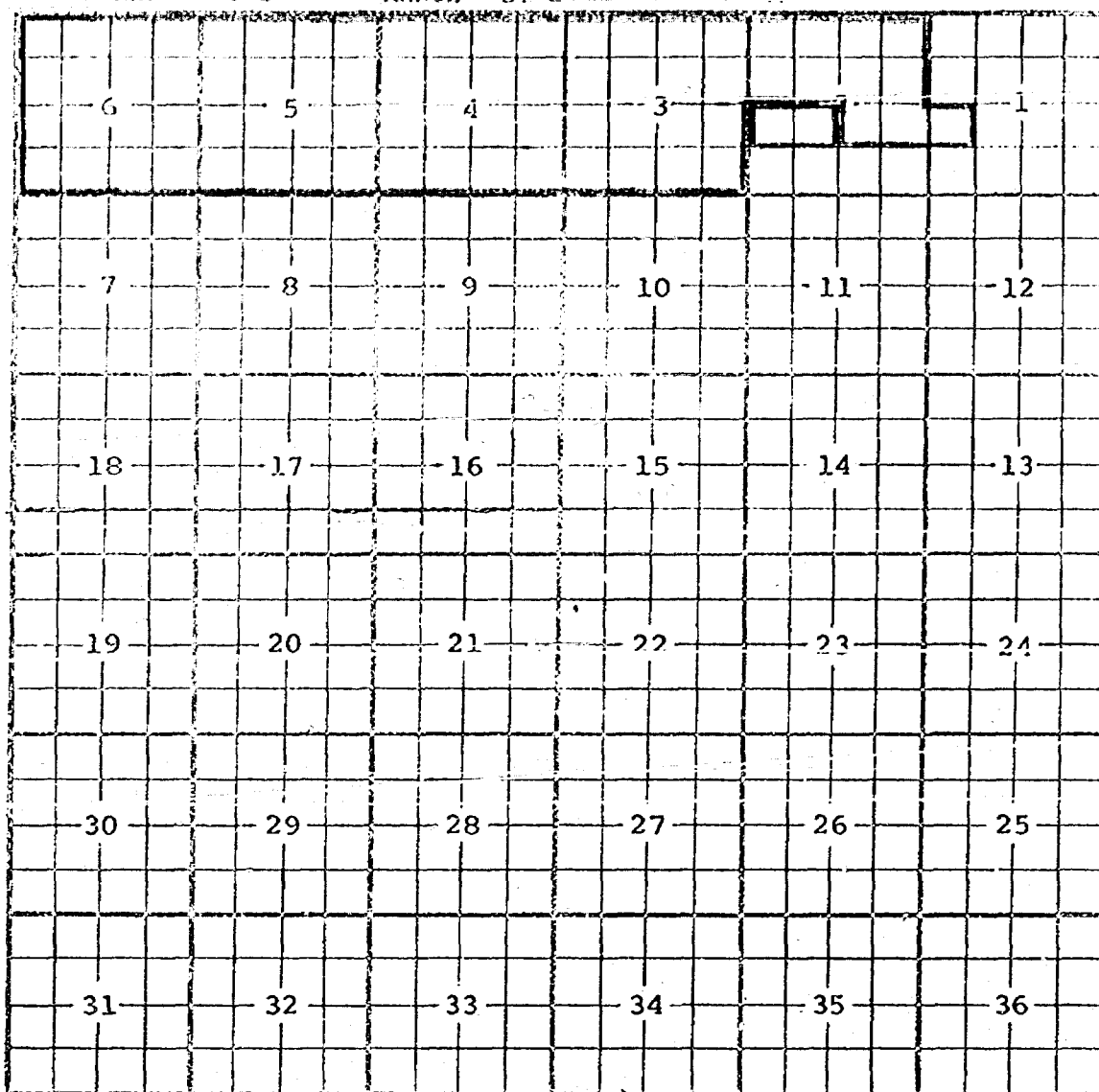
Section 23: SE/4 & S/2 NE/4

Section 24: S/2 & S/2 N/2

CASE 6524 (bb) EXTENSION OF AN EXISTING OIL POOL (Continued)

COUNTY Eddy POOL Shugart Y-SR-Q-G

TOWNSHIP 19 S RANGE 31 E NMPM



Purpose: One completed oil well capable of producing.

Operator Lease #&Ut. S.T.R. Comp. Form. TOP
Flag Redfern Oil Co. N.M.St. 1-K 2-19-31 1-25-79 Q-G 3407

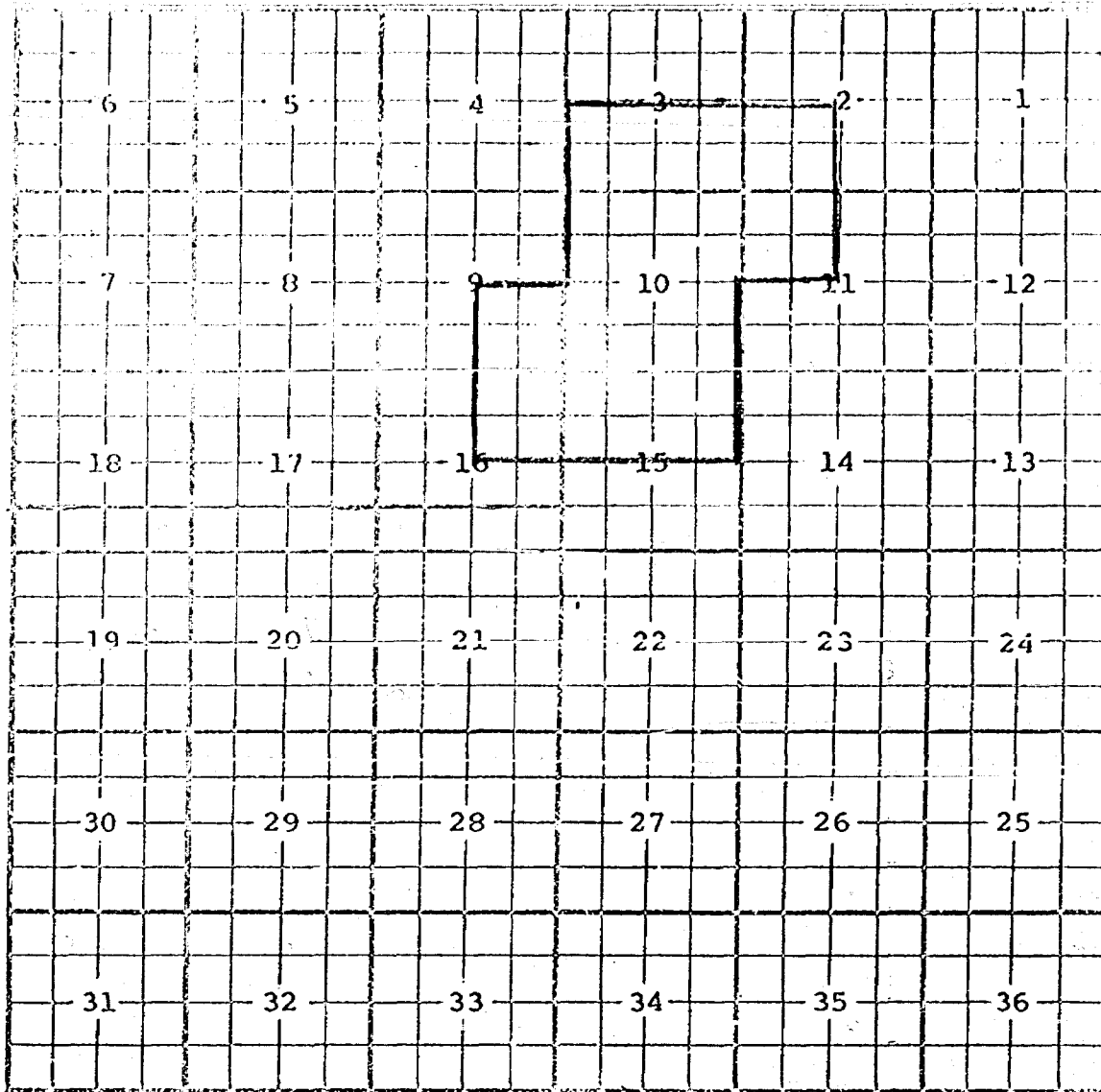
Pool boundary outlined in red.

Proposed extension outlined in blue.

Section 2: N/2 SW/4

CASE 6524 (cc) ABOLISHMENT OF AN EXISTING OIL POOL
COUNTY Eddy POOL Turkey Track - Seven Rivers

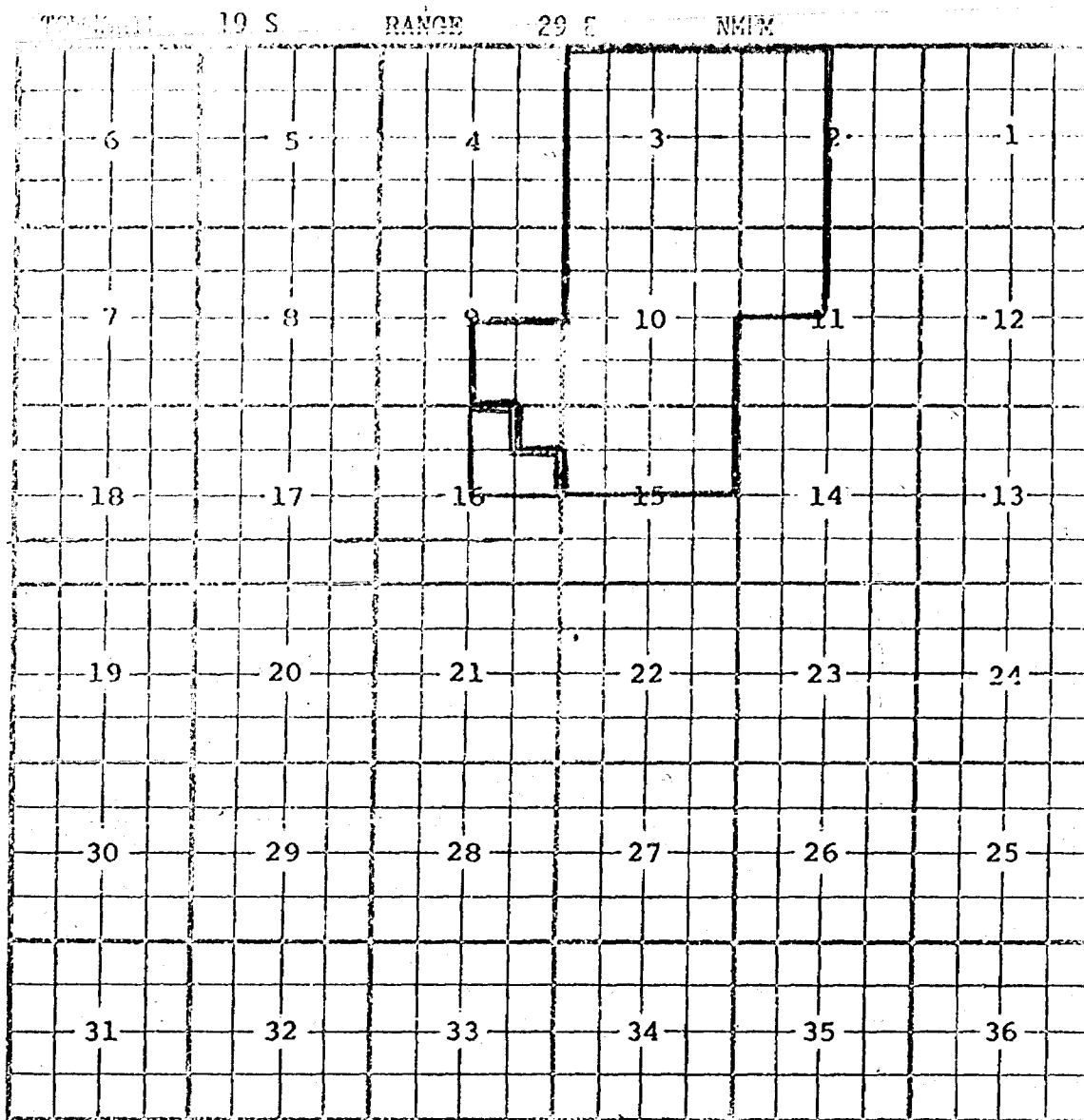
TOWNSHIP 19 S RANGE 29 E NMIM



Purpose: To abolish Turkey Track - Seven Rivers pool.

The vertical and horizontal limits of the Turkey Track Q-GB pool will be extended to include the area outlined above.

Pool boundary outlined in red.

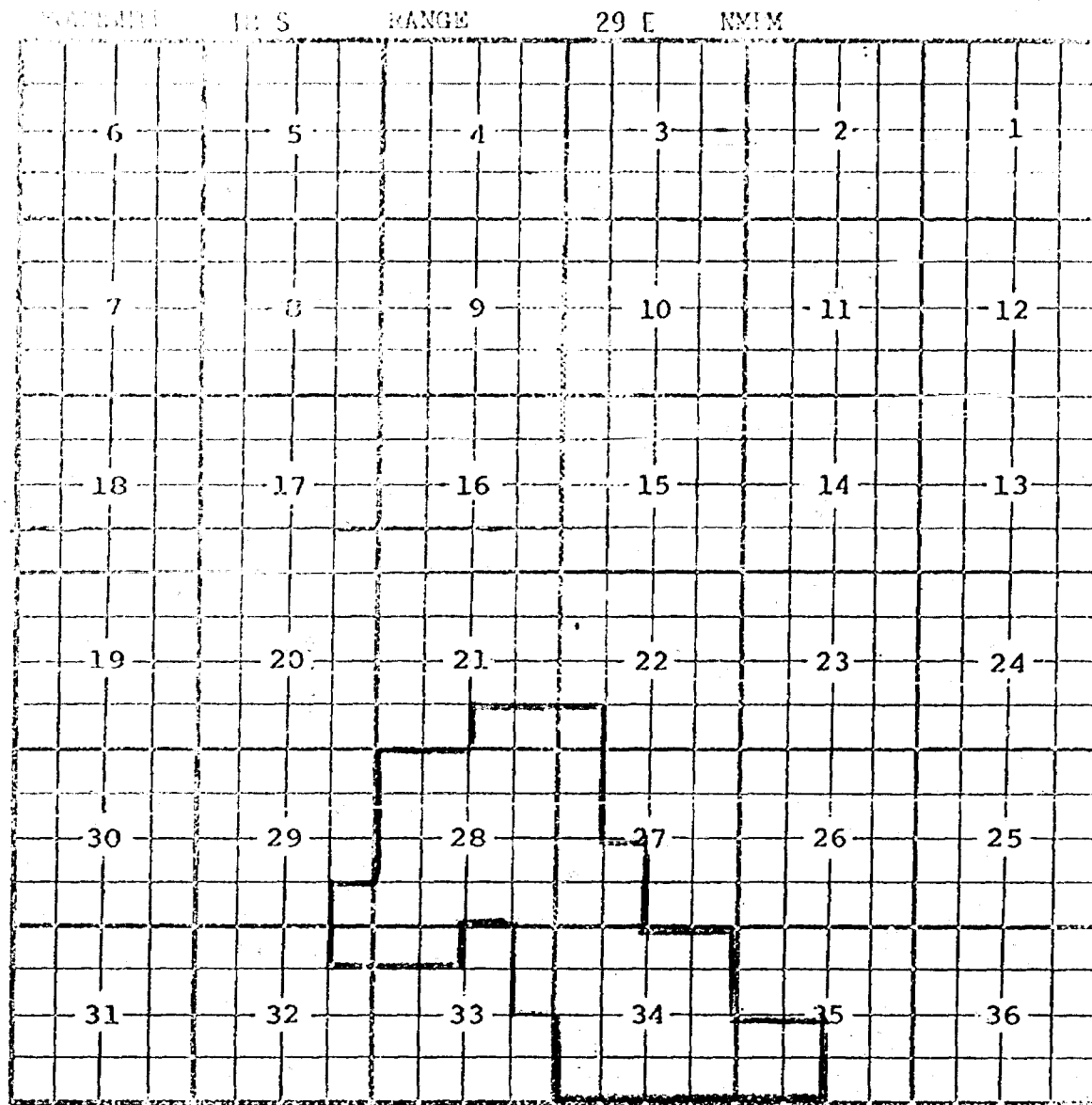


Purpose: Extend the vertical limits of the Turkey Track Q-GB pool to include the Seven Rivers formation, re-designate said pool as Turkey Track SR-Q-GB pool and extend the horizontal limits as shown below.

Pool boundary outlined in red.

Proposed extension outlined in blue.

Section 16: W/2 NE/4 & SE/4 NE/4

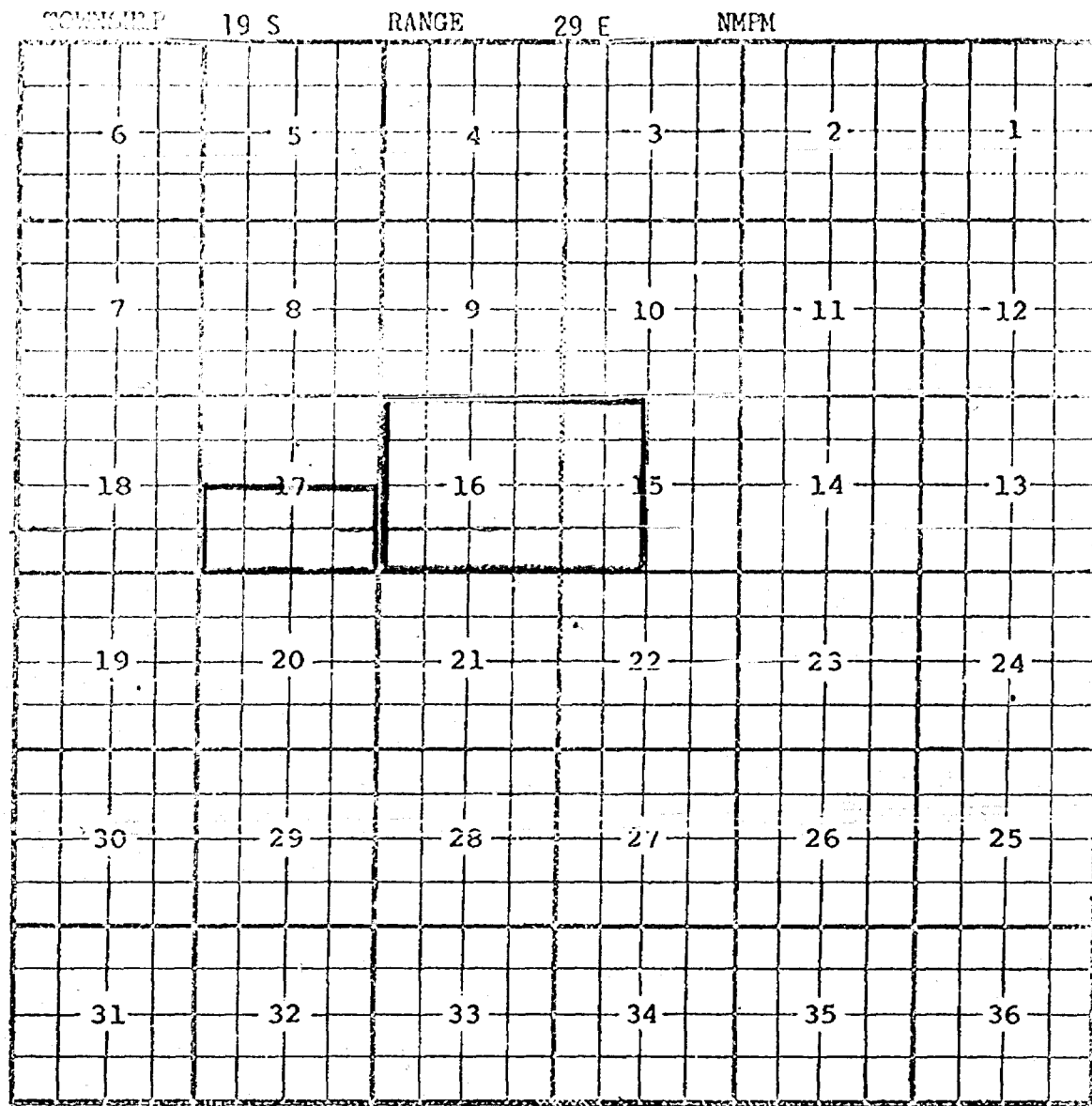


Purpose: Extend the vertical limits of the Turkey Track Q-GB pool to include the Seven Rivers formation and re-designate said pool as Turkey Track SR-Q-GB pool.

Pool boundary outlined in red.

CASE 6524 (ee) EXTENSION OF AN EXISTING GAS POOL

COUNTY Eddy POOL Turkey Track - Morrow Gas



Purpose: Two completed gas wells capable of producing.

Operator	Lease	#&ut. S. E. R.	Comp.	Form.	TOP
Southland Royalty Co.	Parkway St. Com.	1-K	5-19-29	8-24-78	Morrow 11201
"	"	"	State 16 Com.	1-F	16-19-29 1-14-79 " 11115

Pool boundary outlined in red.

Proposed extension outlined in blue.

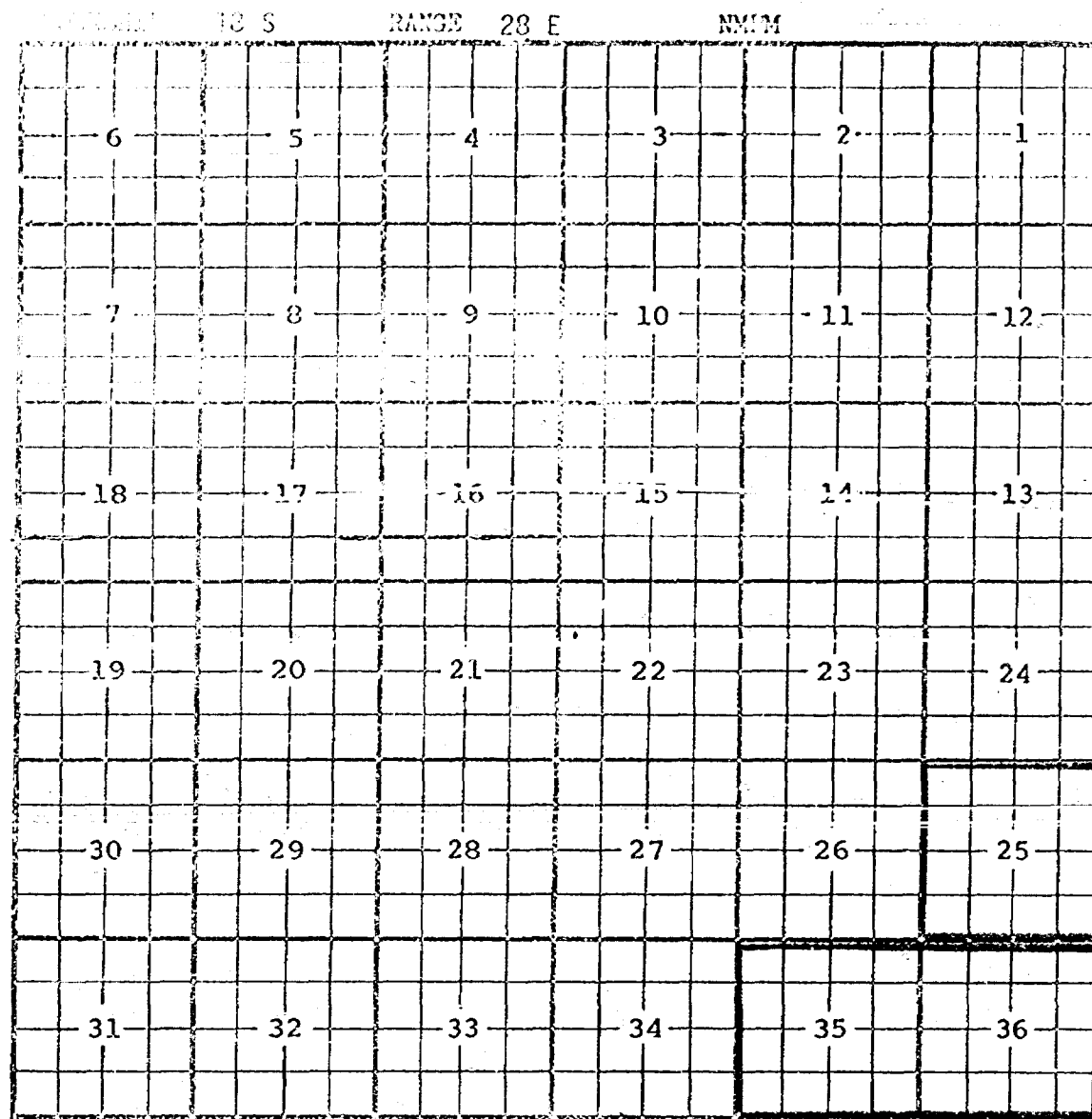
Section 15: W/2

Section 16: ALL

CASE 6524 (ff) EXTENSION OF AN EXISTING GAS POOL

COUNTY Eddy

POOL North Turkey Track - Morrow Gas



Purpose: One completed gas well capable of producing.

Operator	Lease	#<th>S.T.R.	Comp.	Form.	TOP
Anadarko Prod. Co.	N.M.State AA	1-F	35-18-28	1-4-79	Morrow 10949

Pool boundary outlined in red.

Proposed extension outlined in blue.

Section 35: ALL

Section 36: ALL

CASE NO. 6524 (gg) EXTENSION OF AN EXISTING GAS POOL

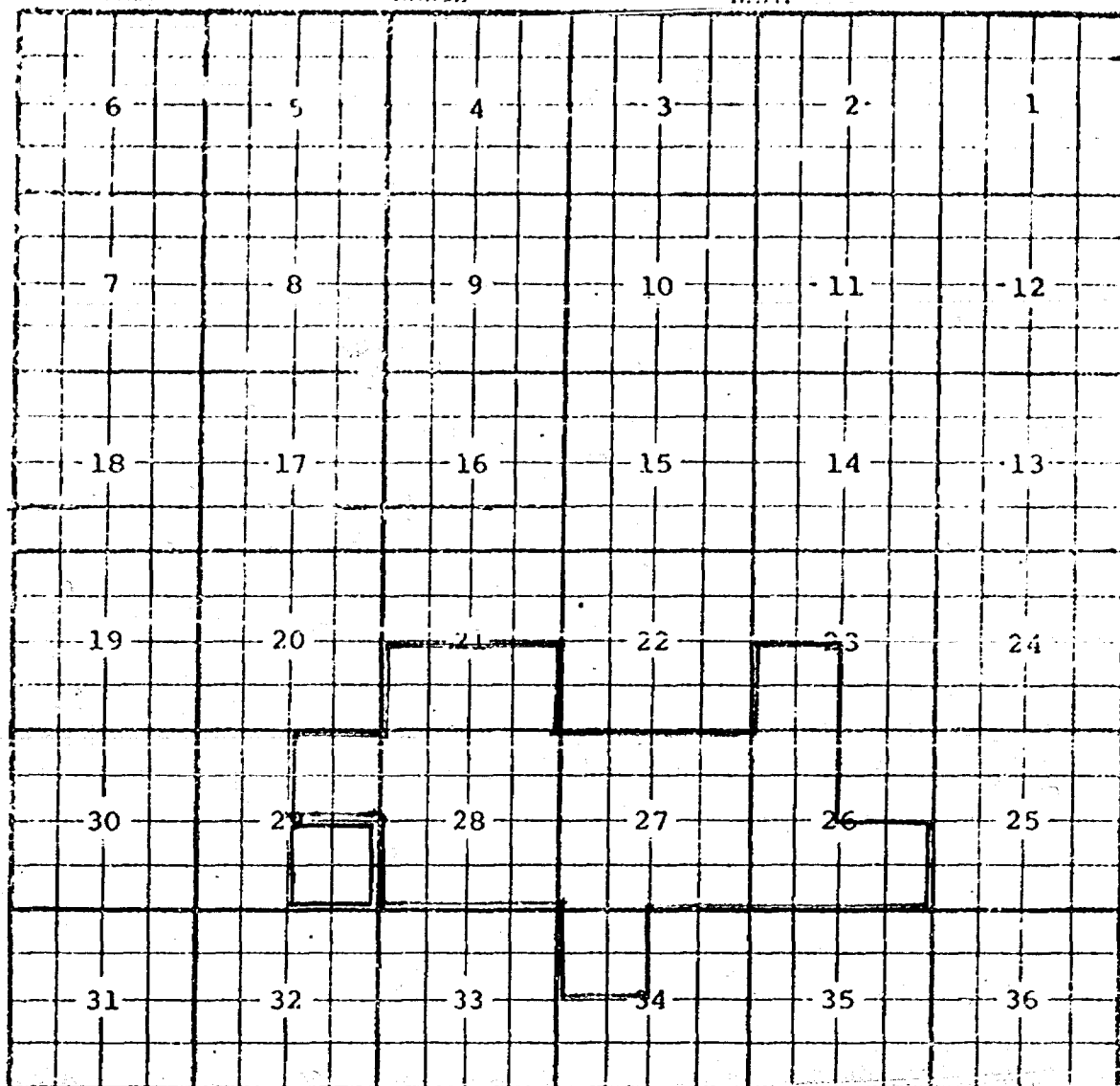
COUNTY LEA

POOL WARREN TUBB GAS

TOWNSHIP 20 South

RANGE 38 East

NM 124

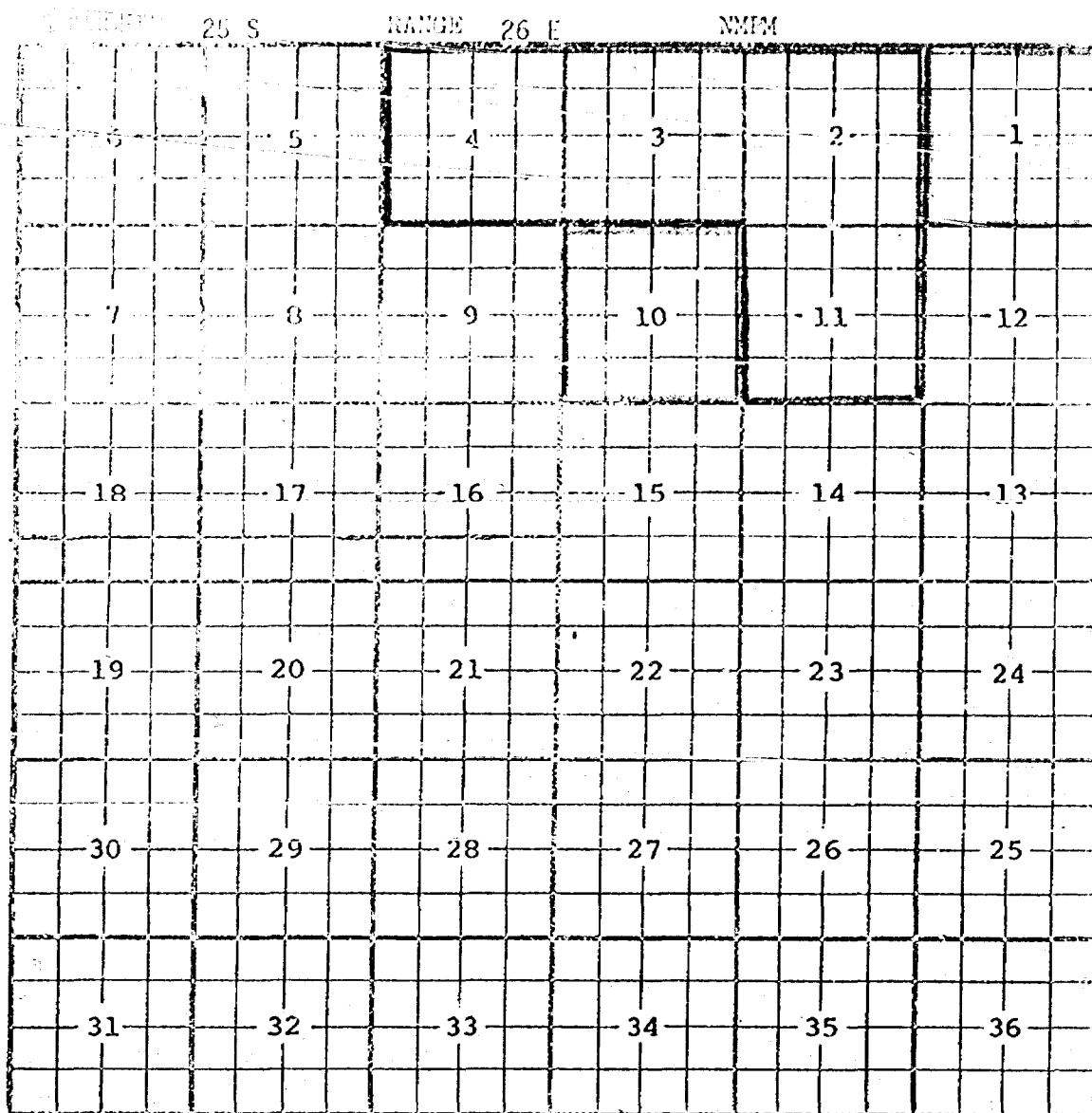


PURPOSE: One completed oil well in a gas pool capable of producing. Continental Oil Company Warren Unit Tubb Well #52 in Unit I of Section 29, T20S, R38E, completed November 17, 1978, in the Tubb formation. Top of perforations 6600 feet.

Pool boundary outlined in red.

Proposed pool extension outlined in green. SECTION 29: SE/4

CASE 6524 (hh) EXTENSION OF AN EXISTING GAS POOL
COUNTY Eddy POOL White City - Pennsylvanian Gas



Purpose: One completed gas well capable of producing.

Operator Lease #&Ut. S.T.R. Comp. Form. TOP
Mesa Petr.Co. White City Fed.10 Com. 1-G 10-25-26 8-22-78 Morrow 11834

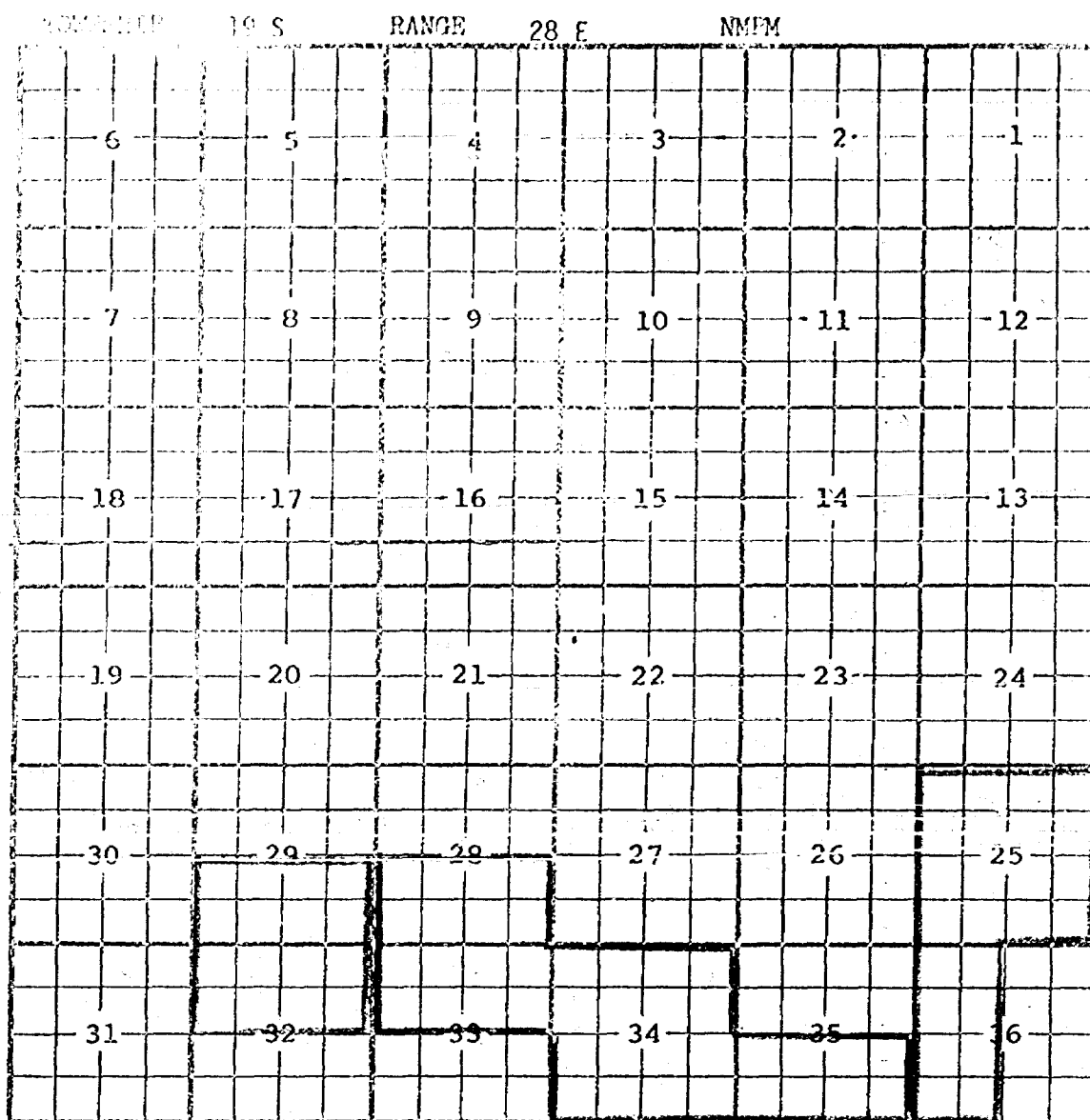
Pool boundary outlined in red.

Proposed extension outlined in blue.

Section 1: ALL

Section 10: ALL

CASE 6524 (11) EXTENSION OF AN EXISTING GAS POOL
COUNTY Eddy POOL Winchester - Morrow Gas



Purpose: Two completed gas well capable of producing.

Operator	Lease	#&Ut. S.T.R.	Comp.	Form.	TOP
R.C. Bennett & J.C. Ryan	Exxon St.	2-E 25-19-28	3-10-76	Morrow	11192
Hondo Oil & Gas Co.	State CB Com.	1-0 29-19-28	2-12-79	Morrow	11025

Pool boundary outlined in red.

Proposed extension outlined in blue.

Section 25: ALL

Section 29: S/2

Section 32: N/2

Section 36: W/2

Dockets Nos. 16-79 and 17-79 are tentatively set for hearing on April 25 and May 9, 1979. Applications for hearing must be filed at least 22 days in advance of hearing date.

DOCKET: EXAMINER HEARING - WEDNESDAY - APRIL 11, 1979

9 A.M. - OIL CONSERVATION DIVISION CONFERENCE ROOM,
STATE LAND OFFICE BUILDING, SANTA FE, NEW MEXICO

The following cases will be heard before Daniel S. Nutter, Examiner, or Richard L. Stamets, Alternate Examiner:

- CASE 6517: Application of Managan Petroleum Corporation for special pool rules, Eddy County, New Mexico. Applicant, in the above-styled cause, seeks the promulgation of special pool rules for the Avalon-Wolfcamp Gas Pool, Eddy County, New Mexico, to provide for 320-acre spacing rather than 160 acres. In the absence of objection, this pool will be placed on the standard 320-acre spacing for Wolfcamp gas pools rather than the present 160-acre spacing.
- CASE 6518: Application of McClellan Oil Corporation for an unorthodox gas well location, Chaves County, New Mexico. Applicant, in the above-styled cause, seeks approval for the unorthodox location of its Federal Well No. 2, located 2310 feet from the North and East lines of Section 11, Township 14 South, Range 28 East, Sams Ranch-Grayburg Gas Pool, Chaves County, New Mexico, the NE/4 of said Section 11 to be dedicated to the well.
- CASE 6519: Application of Inexco Oil Company for a unit agreement, Eddy County, New Mexico. Applicant, in the above-styled cause, seeks approval for its Bison Wallow Unit Area, comprising 7,040 acres, more or less, of Federal and State lands in Townships 25 and 26 South, Range 29 East, Eddy County, New Mexico.
- CASE 6520: Application of Belco Petroleum Corporation for downhole commingling, Eddy County, New Mexico. Applicant, in the above-styled cause, seeks approval for the downhole commingling of Strawn and Morrow production in the wellbore of its Union Mead Com Well No. 1 located in Unit H of Section 8, Township 22 South, Range 27 East, Carlsbad Field, Eddy County, New Mexico.
- CASE 6521: Application of Adobe Oil Company for a unit agreement, Lea County, New Mexico. Applicant, in the above-styled cause, seeks approval for its East Tatum State Unit Area, comprising 2,560 acres, more or less, of State lands in Township 12 South, Range 36 East, Lea County, New Mexico.
- CASE 6522: Application of Petroleum Corporation of Texas for downhole commingling, San Juan County, New Mexico. Applicant, in the above-styled cause, seeks approval for the downhole commingling of Fruitland and Pictured Cliffs production in the wellbore of its Hanley Well No. 2-A located in Unit F of Section 18, Township 29 North, Range 10 West, San Juan County, New Mexico.
- CASE 6523: Application of Lonnie J. Buck for compulsory pooling, Lea County, New Mexico. Applicant, in the above-styled cause, seeks an order pooling all mineral interests in the Yates formation underlying each of the following 40-acre tracts in Section 25, Township 25 South, Range 36 East, Lea County, New Mexico: NW/4 SW/4 to be dedicated to the Brown Well No. 6 located in Unit L and SW/4 SW/4 to be dedicated to the Brown Well No. 7 located in Unit M. Also to be considered will be the cost of recompleting said wells and the allocation of the cost thereof as well as actual operating costs and charges for supervision. Also to be considered will be the designation of applicant as operator of the wells and a charge for risk involved in recompleting said wells.
- CASE 6502: (Continued from March 28, 1979, Examiner Hearing)
- Application of Stevens Oil Company for compulsory pooling, Chaves County, New Mexico. Applicant, in the above-styled cause, seeks an order pooling all mineral interests in the San Andres formation underlying the SW/4 SW/4 of Section 30, Township 8 South, Range 29 East, Chaves County, New Mexico, to be dedicated to a well to be drilled at a standard location thereon. Also to be considered will be the cost of drilling and completing said well and the allocation of the cost thereof as well as actual operating costs and charges for supervision. Also to be considered will be the designation of applicant as operator of the well and a charge for risk involved in drilling said well.
- CASE 6524: In the matter of the hearing called by the Oil Conservation Division on its own motion for an order creating, abolishing, and extending the vertical and horizontal limits of certain pools in Eddy and Lea Counties, New Mexico:
- ✓(a) CREATE a new pool in Eddy County, New Mexico, classified as an oil pool for Seven Rivers production and designated as the Cave-Seven Rivers Pool. The discovery well is Kincaid and Watson Drilling Company Humble 8 Well No. 7 located in Unit D of Section 8, Township 17 South, Range 29 East, NMPM. Said pool would comprise:

TOWNSHIP 17 SOUTH, RANGE 29 EAST, NMPM
Section 8: NW/4

- ✓(b) CREATE a new pool in Eddy County, New Mexico, classified as a gas pool for Atoka production and designated as the Malaga-Atoka Gas Pool. The discovery well is Aminoil USA, Inc. CNB Com Well No. 1 located in Unit L of Section 11, Township 24 South, Range 26 East, NMPM. Said pool would comprise:

TOWNSHIP 24 SOUTH, RANGE 26 EAST, NMPM
Section 11: W/2

- ✓(c) CREATE a new pool in Lea County, New Mexico, classified as a gas pool for Morrow production and designated as the Morton-Morrow Gas Pool. The discovery well is Southern Union Exploration Company Lea "L" State Well No. 1 located in Unit G of Section 14, Township 15 South, Range 34 East, NMPM. Said pool would comprise:

TOWNSHIP 15 SOUTH, RANGE 34 EAST, NMPM
Section 14: E/2

- ✓(d) CREATE a new pool in Lea County, New Mexico, classified as a gas pool for Glorieta production and designated as the Oil Center-Glorieta Gas Pool. The discovery well is Amoco Production Company State "C" Tr. 11 Well No. 7 located in Unit W of Section 2, Township 21 South, Range 36 East, NMPM. Said pool would comprise:

TOWNSHIP 21 SOUTH, RANGE 36 EAST, NMPM
Section 2: SE/4

- ✓(e) CREATE a new pool in Eddy County, New Mexico, classified as a gas pool for Cisco production and designated as the North Turkey Track-Cisco Gas Pool. The discovery well is Hondo Drilling Company Alcott Well No. 1 located in Unit G of Section 31, Township 18 South, Range 29 East, NMPM. Said pool would comprise:

TOWNSHIP 18 SOUTH, RANGE 29 EAST, NMPM
Section 31: N/2

- ✓(f) CREATE a new pool in Eddy County, New Mexico, classified as a gas pool for Atoka production and designated as the Winchester-Atoka Gas Pool. The discovery well is Cities Service Company Government S Well No. 1 located in Unit H of Section 3, Township 20 South, Range 28 East, NMPM. Said pool would comprise:

TOWNSHIP 19 SOUTH, RANGE 28 EAST, NMPM
Section 33: S/2
Section 34: S/2

TOWNSHIP 20 SOUTH, RANGE 28 EAST, NMPM
Section 3: E/2

- ✓(g) EXTEND the Antelope Ridge-Atoka Gas Pool in Lea County, New Mexico, to include therein:

TOWNSHIP 24 SOUTH, RANGE 34 EAST, NMPM
Section 3: S/2
Section 10: E/2

- ✓(h) EXTEND the Antelope Ridge-Morrow Gas Pool in Lea County, New Mexico, to include therein:

TOWNSHIP 23 SOUTH, RANGE 34 EAST, NMPM
Section 26: N/2

- ✓(i) EXTEND the Avalon-Atoka Gas Pool in Eddy County, New Mexico, to include therein:

TOWNSHIP 21 SOUTH, RANGE 26 EAST, NMPM
Section 8: All
Section 9: S/2
Section 16: N/2

- ✓(j) EXTEND the Blinebry Oil and Gas Pool in Lea County, New Mexico, to include therein:

TOWNSHIP 20 SOUTH, RANGE 38 EAST, NMPM
Section 29: SE/4

- ✓(k) EXTEND the Box Canyon Permo-Penn Gas Pool in Eddy County, New Mexico, to include therein:

TOWNSHIP 21 SOUTH, RANGE 21 EAST, NMPM
Section 14: W/2
Section 15: S/2

- ✓ (l) EXTEND the Boyd-Morrow Gas Pool in Eddy County, New Mexico, to include therein:

TOWNSHIP 19 SOUTH, RANGE 24 EAST, NMPM
Section 12: E/2

TOWNSHIP 19 SOUTH, RANGE 25 EAST, NMPM
Section 7: W/2

- ✓ (m) EXTEND the North Burton Flats-Wolfcamp Gas Pool in Eddy County, New Mexico, to include therein:

TOWNSHIP 20 SOUTH, RANGE 28 EAST, NMPM
Section 3: E/2

- ✓ (n) EXTEND the South Carlsbad-Atoka Gas Pool in Eddy County, New Mexico, to include therein:

TOWNSHIP 23 SOUTH, RANGE 27 EAST, NMPM
Section 3: W/2
Section 4: S/2
Section 5: S/2

- ✓ (o) EXTEND the East Carlsbad-Morrow Gas Pool in Eddy County, New Mexico, to include therein:

TOWNSHIP 21 SOUTH, RANGE 27 EAST, NMPM
Section 26: E/2

- ✓ (p) EXTEND the South Carlsbad-Morrow Gas Pool in Eddy County, New Mexico, to include therein:

TOWNSHIP 23 SOUTH, RANGE 27 EAST, NMPM
Section 10: S/2
Section 11: W/2

- ✓ (q) EXTEND the Cemetery-Morrow Gas Pool in Eddy County, New Mexico, to include therein:

TOWNSHIP 20 SOUTH, RANGE 24 EAST, NMPM
Section 36: S/2

- ✓ (r) EXTEND the North Cemetery-Atoka Gas Pool in Eddy County, New Mexico, to include therein:

TOWNSHIP 19 SOUTH, RANGE 24 EAST, NMPM
Section 36: N/2

TOWNSHIP 19 SOUTH, RANGE 25 EAST, NMPM
Section 28: All
Section 31: N/2
Section 32: N/2

- ✓ (s) EXTEND the Cerca-Lower Wolfcamp Pool in Lea County, New Mexico, to include therein:

TOWNSHIP 14 SOUTH, RANGE 34 EAST, NMPM
Section 4: NW/4

- ✓ (t) EXTEND the Dayton Grayburg Pool in Eddy County, New Mexico, to include therein:

TOWNSHIP 18 SOUTH, RANGE 26 EAST, NMPM
Section 35: W/2 SE/4

TOWNSHIP 19 SOUTH, RANGE 26 EAST, NMPM
Section 2: W/2 NE/4 and NW/4 SE/4

- ✓ (u) EXTEND the Dickinson-San Andres Pool in Lea County, New Mexico, to include therein:

TOWNSHIP 10 SOUTH, RANGE 36 EAST, NMPM
Section 26: SW/4

- ✓ (v) EXTEND the Eagle Creek Permo-Penn Gas Pool in Eddy County, New Mexico, to include therein:

TOWNSHIP 17 SOUTH, RANGE 25 EAST, NMPM
Section 21: W/2
Section 28: All

- ✓ (w) EXTEND the Eagle Creek-Strawn Gas Pool in Eddy County, New Mexico, to include therein:

TOWNSHIP 17 SOUTH, RANGE 25 EAST, NMPM
Section 21: N/2

- ✓ (x) EXTEND the South Empire-Morrow Gas Pool in Eddy County, New Mexico, to include therein:

TOWNSHIP 18 SOUTH, RANGE 29 EAST, NMPM
Section 8: E/2
Section 9: W/2

- ✓ (y) EXTEND the Golden Lane-Atoka Gas Pool in Eddy County, New Mexico, to include therein:

TOWNSHIP 20 SOUTH, RANGE 30 EAST, NMPM
Section 31: W/2

- ✓ (z) EXTEND the Herradura Bend-Delaware Pool in Eddy County, New Mexico, to include therein:

TOWNSHIP 22 SOUTH, RANGE 28 EAST, NMPM
Section 32: W/2 SW/4 and SW/4 NW/4

- ✓ (aa) EXTEND the Penasco Draw San Andres-Yeso Pool in Eddy County, New Mexico, to include therein:

TOWNSHIP 18 SOUTH, RANGE 26 EAST, NMPM
Section 29: SW/4 and W/2 SE/4
Section 32: N/2 NW/4 and NW/4 NE/4

- ✓ (bb) EXTEND the Shugart-Yates-Sk-Queen-Grayburg Pool in Eddy County, New Mexico, to include therein:

TOWNSHIP 18 SOUTH, RANGE 31 EAST, NMPM
Section 23: S/2 NE/4 and SE/4
Section 24: S/2 and S/2 N/2

TOWNSHIP 19 SOUTH, RANGE 31 EAST, NMPM
Section 2: N/2 SW/4

- ✓ (cc) ABOLISH the Turkey Track-Seven Rivers Pool in Eddy County, New Mexico, which comprises:

TOWNSHIP 19 SOUTH, RANGE 29 EAST, NMPM
Section 2: SW/4
Section 3: S/2
Section 9: SE/4
Section 10: All
Section 11: NW/4
Section 15: N/2
Section 16: NE/4

- ✓ (dd) EXTEND the vertical limits of the Turkey Track Queen-Grayburg Pool in Townships 18 and 19 South, Range 29 East, NMPM, Eddy County, New Mexico, to include the Seven Rivers formation and redesignate said pool the Turkey Track Seven Rivers-Queen-Grayburg Pool. Further, to extend said pool to include therein:

TOWNSHIP 19 SOUTH, RANGE 29 EAST, NMPM
Section 16: W/2 NE/4 and SE/4 NE/4

- ✓ (ee) EXTEND the Turkey Track-Morrow Gas Pool in Eddy County, New Mexico, to include therein:

TOWNSHIP 19 SOUTH, RANGE 29 EAST, NMPM
Section 15: W/2
Section 16: All

- ✓ (ff) EXTEND the North Turkey Track-Morrow Gas Pool in Eddy County, New Mexico, to include therein:

TOWNSHIP 18 SOUTH, RANGE 28 EAST, NMPM
Section 35: All
Section 36: All

- ✓ (gg) EXTEND the Warren-Tubb Gas Pool in Lea County, New Mexico, to include therein:

TOWNSHIP 20 SOUTH, RANGE 38 EAST, NMPM
Section 29: SE/4

✓ (hh) EXTEND the White City-Pennsylvanian Gas Pool in Eddy County, New Mexico, to include therein:

TOWNSHIP 25 SOUTH, RANGE 26 EAST, NMPM
Section 1: All
Section 10: All

✓ (ii) EXTEND the Winchester-Morrow Gas Pool in Eddy County, New Mexico, to include therein:

TOWNSHIP 19 SOUTH, RANGE 28 EAST, NMPM
Section 25: All
Section 29: S/2
Section 32: N/2
Section 36: W/2

Docket No. 15-79

DOCKET: EXAMINER HEARING - WEDNESDAY - APRIL 18, 1979

9 A.M. - OIL CONSERVATION DIVISION CONFERENCE ROOM,
STATE LAND OFFICE BUILDING, SANTA FE, NEW MEXICO

The following cases will be heard before Daniel S. Mutter, Examiner, or Richard L. Stamets, Alternate Examiner:

- ALLOWABLE: (1) Consideration of the allowable production of gas for May, 1979, from fifteen prorated pools in Lea, Eddy, and Chaves Counties, New Mexico.
- (2) Consideration of the allowable production of gas for May, 1979, from four prorated pools in San Juan, Rio Arriba, and Sandoval Counties, New Mexico.

NOMENCLATURE ADVERTISEMENT FOR APRIL, 1979

CASE NO. 6524

In the matter of the application of the Oil Conservation Division of the Energy and Minerals Department upon its own motion for an order for the creation of new pools in Eddy and Lea Counties, New Mexico, and the extension of certain existing pools in Chaves, Eddy, and Lea Counties, New Mexico, and giving notice to all persons and parties interested in the subject matter thereof to appear and show cause why such creations and extensions should not be made.

(a) CREATE a new pool in Eddy County, New Mexico, classified as an oil pool for Seven Rivers production and designated as the Cave-Seven Rivers Pool. The discovery well is Kincaid and Watson Drilling Company Humble 8 Well No. 7 located in Unit D of Section 8, Township 17 South, Range 29 East, NMPM. Said pool would comprise:

✓ TOWNSHIP 17 SOUTH, RANGE 29 EAST, NMPM
Section 8: NW/4

(b) CREATE a new pool in Eddy County, New Mexico, classified as a gas pool for Atoka production and designated as the Malaga-Atoka Gas Pool. The discovery well is Aminoil USA, Inc. CNB Com Well No. 1 located in Unit L of Section 11, Township 24 South, Range 26 East, NMPM. Said pool would comprise:

✓ TOWNSHIP 24 SOUTH, RANGE 26 EAST, NMPM
Section 11: W/2

(c) CREATE a new pool in Lea County, New Mexico, classified as a gas pool for Morrow production and designated as the Morton-Morrow Gas Pool. The discovery well is Southern Union Exploration Company Lea "L" State Well No. 1 located in Unit G of Section 14, Township 15 South, Range 34 East, NMPM. Said pool would comprise:

✓ TOWNSHIP 15 SOUTH, RANGE 34 EAST, NMPM
Section 14: E/2

(d) CREATE a new pool in Lea County, New Mexico, classified as a gas pool for Glorieta production and designated as the Oil Center-Glorieta Gas Pool. The discovery well is Amoco Production Company State "C" Tr. 11 Well No. 7 located in Unit W of Section 2, Township 21 South, Range 36 East, NMPM. Said pool would comprise:

✓ TOWNSHIP 21 SOUTH, RANGE 36 EAST, NMPM
Section 2: SE/4

(e) CREATE a new pool in Eddy County, New Mexico, classified as a gas pool for Cisco production and designated as the North Turkey Track-Cisco Gas Pool. The discovery well is Hondo Drilling Company Alscott Well No. 1 located in Unit G of Section 31, Township 18 South, Range 29 East, NMPM. Said pool would comprise:

✓ TOWNSHIP 18 SOUTH, RANGE 29 EAST, NMPM
Section 31: N/2

(f) CREATE a new pool in Eddy County, New Mexico, classified as a gas pool for Atoka production and designated as the Winchester-Atoka Gas Pool. The discovery well is Cities Service Company Government S Well No. 1 located in Unit H of Section 3, Township 20 South, Range 28 East, NMPM. Said pool would comprise:

✓ TOWNSHIP 19 SOUTH, RANGE 28 EAST, NMPM
Section 33: S/2
Section 34: S/2

TOWNSHIP 20 SOUTH, RANGE 28 EAST, NMPM
Section 3: E/2

(g) EXTEND the Antelope Ridge-Atoka Gas Pool in Lea County, New Mexico, to include therein:

✓ TOWNSHIP 24 SOUTH, RANGE 34 EAST, NMPM
Section 3: S/2
Section 10: E/2

(h) EXTEND the Antelope Ridge-Morrow Gas Pool in Lea County, New Mexico, to include therein:

✓ TOWNSHIP 23 SOUTH, RANGE 34 EAST, NMPM
Section 26: N/2

Nomenclature Advertisement for April, 1979

(i) EXTEND the Avalon-Atoka Gas Pool in Eddy County, New Mexico, to include therein:

✓
TOWNSHIP 21 SOUTH, RANGE 26 EAST, NMPM
Section 8: A11
Section 9: S/2
Section 16: N/2

(j) EXTEND the Blinebry Oil and Gas Pool in Lea County, New Mexico, to include therein:

✓
TOWNSHIP 20 SOUTH, RANGE 38 EAST, NMPM
Section 29: SE/4

(k) EXTEND the Box Canyon Permo-Penn Gas Pool in Eddy County, New Mexico, to include therein:

✓
TOWNSHIP 21 SOUTH, RANGE 21 EAST, NMPM
Section 14: W/2
Section 15: S/2

(l) EXTEND the Boyd-Morrow Gas Pool in Eddy County, New Mexico, to include therein:

✓
TOWNSHIP 19 SOUTH, RANGE 24 EAST, NMPM
Section 12: E/2

✓
TOWNSHIP 19 SOUTH, RANGE 25 EAST, NMPM
Section 7: W/2

(m) EXTEND the North Burton Flats-Wolfcamp Gas Pool in Eddy County, New Mexico, to include therein:

✓
TOWNSHIP 20 SOUTH, RANGE 28 EAST, NMPM
Section 3: E/2

(n) EXTEND the South Carlsbad-Atoka Gas Pool in Eddy County, New Mexico, to include therein:

✓
TOWNSHIP 23 SOUTH, RANGE 27 EAST, NMPM
Section 3: W/2
Section 4: S/2
Section 5: S/2

(o) EXTEND the East Carlsbad-Morrow Gas Pool in Eddy County, New Mexico, to include therein:

✓
TOWNSHIP 21 SOUTH, RANGE 27 EAST, NMPM
Section 26: E/2

(p) EXTEND the South Carlsbad-Morrow Gas Pool in Eddy County, New Mexico, to include therein:

✓
TOWNSHIP 23 SOUTH, RANGE 27 EAST, NMPM
Section 10: S/2
Section 11: W/2

(q) EXTEND the Cemetery-Morrow Gas Pool in Eddy County, New Mexico, to include therein:

✓
TOWNSHIP 20 SOUTH, RANGE 24 EAST, NMPM
Section 36: S/2

(r) EXTEND the North Cemetery-Atoka Gas Pool in Eddy County, New Mexico, to include therein:

✓
TOWNSHIP 19 SOUTH, RANGE 24 EAST, NMPM
Section 36: N/2

✓
TOWNSHIP 19 SOUTH, RANGE 25 EAST, NMPM
Section 28: A11
Section 31: N/2
Section 32: N/2

(s) EXTEND the Cerca-Lower Wolfcamp Pool in Lea County, New Mexico, to include therein:

✓
TOWNSHIP 14 SOUTH, RANGE 34 EAST, NMPM
Section 4: NW/4

3-
Nomenclature Advertisement for April, 1979

OK - do not omit

(t) EXTEND the Chavesco-San Andres Pool in Chaves County, New Mexico, to include therein:

TOWNSHIP 8 SOUTH, RANGE 32 EAST, NMPM
Section 3: NE/4

(tt) (w) EXTEND the Dayton-Grayburg Pool in Eddy County, New Mexico, to include therein:

TOWNSHIP 18 SOUTH, RANGE 26 EAST, NMPM
Section 35: W/2 SE/4

TOWNSHIP 19 SOUTH, RANGE 26 EAST, NMPM
Section 2: W/2 NE/4 and NW/4 SE/4

(u) (w) EXTEND the Dickinson-San Andres Pool in Lea County, New Mexico, to include therein:

TOWNSHIP 10 SOUTH, RANGE 36 EAST, NMPM
Section 26: SW/4

(u) (w) EXTEND the Eagle Creek Permo-Penn Gas Pool in Eddy County, New Mexico, to include therein:

TOWNSHIP 17 SOUTH, RANGE 25 EAST, NMPM
Section 21: W/2
Section 23: A11

(w) EXTEND the Eagle Creek-Strawn Gas Pool in Eddy County, New Mexico, to include therein:

TOWNSHIP 17 SOUTH, RANGE 25 EAST, NMPM
Section 21: N/2

(w) EXTEND the South Empire-Morrow Gas Pool in Eddy County, New Mexico, to include therein:

TOWNSHIP 18 SOUTH, RANGE 29 EAST, NMPM
Section 8: E/2
Section 9: W/2

(w) EXTEND the Golden Lane-Atoka Gas Pool in Eddy County, New Mexico, to include therein:

TOWNSHIP 20 SOUTH, RANGE 30 EAST, NMPM
Section 31: W/2

(w) EXTEND the Herradura Bend-Delaware Pool in Eddy County, New Mexico, to include therein:

TOWNSHIP 22 SOUTH, RANGE 28 EAST, NMPM
Section 32: W/2 SW/4 and SW/4 NW/4

(w) EXTEND the Penasco Draw San Andres-Yeso Pool in Eddy County, New Mexico, to include therein:

TOWNSHIP 18 SOUTH, RANGE 26 EAST, NMPM
Section 29: SW/4 and W/2 SE/4
Section 32: N/2 NW/4 and NW/4 NE/4

(w) EXTEND the Shugart-Yates-SR-Queen-Grayburg Pool in Eddy County, New Mexico, to include therein:

TOWNSHIP 18 SOUTH, RANGE 31 EAST, NMPM
Section 24: S/2 and S/2 N/2

TOWNSHIP 19 SOUTH, RANGE 31 EAST, NMPM
Section 2: N/2 SW/4

(w) EXTEND the Turkey Track-Morrow Gas Pool in Eddy County, New Mexico, to include therein:

TOWNSHIP 19 SOUTH, RANGE 29 EAST, NMPM
Section 15: W/2
Section 16: A11

(w) EXTEND the North Turkey Track-Morrow Gas Pool in Eddy County, New Mexico, to include therein:

TOWNSHIP 18 SOUTH, RANGE 28 EAST, NMPM
Section 35: A11
Section 36: A11

(w) ABOLISH the Turkey Track Seven Rivers Pool in Eddy County, New Mexico, which comprises:

TOWNSHIP 19 SOUTH, RANGE 29 EAST, NMPM
Sec. 2: SW/4 Sec. 9: SE/4 Sec. 11: NW/4 Sec. 15: N/2
Sec. 3: S/2 Sec. 10: A11 Sec. 16: NE/4

Extend the vertical limits of the Turkey Track Queen-Grayburg Pool in Townships 18 and 19 South, Range 29 East, NMPM, to include the Seven Rivers formation and redesignate said pool the Turkey Track Seven Rivers-Queen-Grayburg Pool. Further, to extend said pool to include therein: TOWNSHIP 19 SOUTH RANGE 29 EAST, NMPM Section 15: W/2 and SE/4 and SE/4 NE/4

(cc) (dd) (ee) (ff) (gg) (hh) (ii) (jj) (kk) (ll) (mm) (nn) (oo) (pp) (qq) (rr) (ss) (tt) (uu) (vv) (ww) (xx) (yy) (zz)

(cc) (dd) (ee) (ff) (gg) (hh) (ii) (jj) (kk) (ll) (mm) (nn) (oo) (pp) (qq) (rr) (ss) (tt) (uu) (vv) (ww) (xx) (yy) (zz)

(cc) (dd) (ee) (ff) (gg) (hh) (ii) (jj) (kk) (ll) (mm) (nn) (oo) (pp) (qq) (rr) (ss) (tt) (uu) (vv) (ww) (xx) (yy) (zz)

Nomenclature Advertisement for April, 1979

(99) (hh) EXTEND the Warren Tubb Gas Pool in Lea County, New Mexico, to include therein:

TOWNSHIP 20 SOUTH, RANGE 38 EAST, NMPM
Section 29: SE/4

(hh) (hh) EXTEND the White City-Pennsylvanian Gas Pool in Eddy County, New Mexico, to include therein:

TOWNSHIP 25 SOUTH, RANGE 26 EAST, NMPM
Section 1: All
Section 10: All

(hh) (hh) EXTEND the Winchester-Morrow Gas Pool in Eddy County, New Mexico, to include therein:

TOWNSHIP 19 SOUTH, RANGE 28 EAST, NMPM
Section 25: All
Section 29: S/2
Section 32: N/2
Section 36: W/2

NOMENCLATURE ADVERTISEMENT FOR APRIL, 1979

CASE NO. 6524

In the matter of the application of the Oil Conservation Division of the Energy and Minerals Department upon its own motion for an order for the creation of new pools in Eddy and Lea Counties, New Mexico, and the extension of certain existing pools in Chaves, Eddy, and Lea Counties, New Mexico, and giving notice to all persons and parties interested in the subject matter thereof to appear and show cause why such creations and extensions should not be made.

(a) CREATE a new pool in Eddy County, New Mexico, classified as an oil pool for Seven Rivers production and designated as the Cave-Seven Rivers Pool. The discovery well is Kincaid and Watson Drilling Company Humble 8 Well No. 7 located in Unit D of Section 8, Township 17 South, Range 29 East, NMPM. Said pool would comprise:

TOWNSHIP 17 SOUTH, RANGE 29 EAST, NMPM
Section 8: NW/4

(b) CREATE a new pool in Eddy County, New Mexico, classified as a gas pool for Atoka production and designated as the Malaga-Atoka Gas Pool. The discovery well is Aminoil USA, Inc. CNB Com Well No. 1 located in Unit L of Section 11, Township 24 South, Range 26 East, NMPM. Said pool would comprise:

TOWNSHIP 24 SOUTH, RANGE 26 EAST, NMPM
Section 11: W/2

(c) CREATE a new pool in Lea County, New Mexico, classified as a gas pool for Morrow production and designated as the Morton-Morrow Gas Pool. The discovery well is Southern Union Exploration Company Lea "L" State Well No. 1 located in Unit G of Section 14, Township 15 South, Range 34 East, NMPM. Said pool would comprise:

TOWNSHIP 15 SOUTH, RANGE 34 EAST, NMPM
Section 14: E/2

(d) CREATE a new pool in Lea County, New Mexico, classified as a gas pool for Glorieta production and designated as the Oil Center-Glorieta Gas Pool. The discovery well is Amoco Production Company State "C" Tr. 11 Well No. 7 located in Unit W of Section 2, Township 21 South, Range 36 East, NMPM. Said pool would comprise:

TOWNSHIP 21 SOUTH, RANGE 36 EAST, NMPM
Section 2: SE/4

(e) CREATE a new pool in Eddy County, New Mexico, classified as a gas pool for Cisco production and designated as the North Turkey Track-Cisco Gas Pool. The discovery well is Hondo Drilling Company Alscott Well No. 1 located in Unit G of Section 31, Township 18 South, Range 29 East, NMPM. Said pool would comprise:

TOWNSHIP 18 SOUTH, RANGE 29 EAST, NMPM
Section 31: N/2

(f) CREATE a new pool in Eddy County, New Mexico, classified as a gas pool for Atoka production and designated as the Winchester-Atoka Gas Pool. The discovery well is Cities Service Company Government S Well No. 1 located in Unit H of Section 3, Township 20 South, Range 28 East, NMPM. Said pool would comprise:

TOWNSHIP 19 SOUTH, RANGE 28 EAST, NMPM
Section 33: S/2
Section 34: S/2

TOWNSHIP 20 SOUTH, RANGE 28 EAST, NMPM
Section 3: E/2

(g) EXTEND the Antelope Ridge-Atoka Gas Pool in Lea County, New Mexico, to include therein:

TOWNSHIP 24 SOUTH, RANGE 34 EAST, NMPM
Section 3: S/2
Section 10: E/2

(h) EXTEND the Antelope Ridge-Morrow Gas Pool in Lea County, New Mexico, to include therein:

TOWNSHIP 23 SOUTH, RANGE 34 EAST, NMPM
Section 26: N/2

Nomenclature Advertisement for April, 1979

(i) EXTEND the Avalon-Atoka Gas Pool in Eddy County, New Mexico, to include therein:

TOWNSHIP 21 SOUTH, RANGE 26 EAST, NMPM
Section 8: All
Section 9: S/2
Section 16: N/2

(j) EXTEND the Blinebry Oil and Gas Pool in Lea County, New Mexico, to include therein:

TOWNSHIP 20 SOUTH, RANGE 38 EAST, NMPM
Section 29: SE/4

(k) EXTEND the Box Canyon Permo-Penn Gas Pool in Eddy County, New Mexico, to include therein:

TOWNSHIP 21 SOUTH, RANGE 21 EAST, NMPM
Section 14: W/2
Section 15: S/2

(l) EXTEND the Boyd-Morrow Gas Pool in Eddy County, New Mexico, to include therein:

TOWNSHIP 19 SOUTH, RANGE 24 EAST, NMPM
Section 12: E/2

TOWNSHIP 19 SOUTH, RANGE 25 EAST, NMPM
Section 7: W/2

(m) EXTEND the North Burton Flats-Wolfcamp Gas Pool in Eddy County, New Mexico, to include therein:

TOWNSHIP 20 SOUTH, RANGE 28 EAST, NMPM
Section 3: E/2

(n) EXTEND the South Carlsbad-Atoka Gas Pool in Eddy County, New Mexico, to include therein:

TOWNSHIP 23 SOUTH, RANGE 27 EAST, NMPM
Section 3: W/2
Section 4: S/2
Section 5: S/2

(o) EXTEND the East Carlsbad-Morrow Gas Pool in Eddy County, New Mexico, to include therein:

TOWNSHIP 21 SOUTH, RANGE 27 EAST, NMPM
Section 26: E/2

(p) EXTEND the South Carlsbad-Morrow Gas Pool in Eddy County, New Mexico, to include therein:

TOWNSHIP 23 SOUTH, RANGE 27 EAST, NMPM
Section 10: S/2
Section 11: W/2

(q) EXTEND the Cemetery-Morrow Gas Pool in Eddy County, New Mexico, to include therein:

TOWNSHIP 20 SOUTH, RANGE 24 EAST, NMPM
Section 36: S/2

(r) EXTEND the North Cemetery-Atoka Gas Pool in Eddy County, New Mexico, to include therein:

TOWNSHIP 19 SOUTH, RANGE 24 EAST, NMPM
Section 36: N/2

TOWNSHIP 19 SOUTH, RANGE 25 EAST, NMPM
Section 28: All
Section 31: N/2
Section 32: N/2

(s) EXTEND the Cerca-Lower Wolfcamp Pool in Lea County, New Mexico, to include therein:

TOWNSHIP 14 SOUTH, RANGE 34 EAST, NMPM
Section 4: NW/4

Nomenclature Advertisement for April, 1979

(t) EXTEND the Chaveroo-San Andres Pool in Chaves County, New Mexico, to include therein:

TOWNSHIP 8 SOUTH, RANGE 32 EAST, NMPM
Section 3: NE/4

(u) EXTEND the Dayton-Grayburg Pool in Eddy County, New Mexico, to include therein:

TOWNSHIP 18 SOUTH, RANGE 26 EAST, NMPM
Section 35: W/2 SE/4

TOWNSHIP 19 SOUTH, RANGE 26 EAST, NMPM
Section 2: W/2 NE/4 and NW/4 SE/4

(v) EXTEND the Dickinson-San Andres Pool in Lea County, New Mexico, to include therein:

TOWNSHIP 10 SOUTH, RANGE 36 EAST, NMPM
Section 26: SW/4

(w) EXTEND the Eagle Creek Permo-Penn Gas Pool in Eddy County, New Mexico, to include therein:

TOWNSHIP 17 SOUTH, RANGE 25 EAST, NMPM
Section 21: W/2
Section 28: All

(x) EXTEND the Eagle Creek-Strawn Gas Pool in Eddy County, New Mexico, to include therein:

TOWNSHIP 17 SOUTH, RANGE 25 EAST, NMPM
Section 21: N/2

(y) EXTEND the South Empire-Morrow Gas Pool in Eddy County, New Mexico, to include therein:

TOWNSHIP 18 SOUTH, RANGE 29 EAST, NMPM
Section 8: E/2
Section 9: W/2

(z) EXTEND the Golden Lane-Atoka Gas Pool in Eddy County, New Mexico, to include therein:

TOWNSHIP 20 SOUTH, RANGE 30 EAST, NMPM
Section 31: W/2

(aa) EXTEND the Herradura Bend-Delaware Pool in Eddy County, New Mexico, to include therein:

TOWNSHIP 22 SOUTH, RANGE 28 EAST, NMPM
Section 32: W/2 SW/4 and SW/4 NW/4

(bb) EXTEND the Penasco Draw San Andres-Yeso Pool in Eddy County, New Mexico, to include therein:

TOWNSHIP 18 SOUTH, RANGE 26 EAST, NMPM
Section 29: SW/4 and W/2 SE/4
Section 32: N/2 NW/4 and NW/4 NE/4

(cc) EXTEND the Shugart-Yates-SR-Queen-Grayburg Pool in Eddy County, New Mexico, to include therein:

TOWNSHIP 18 SOUTH, RANGE 31 EAST, NMPM
Section 24: S/2 and S/2 N/2

TOWNSHIP 19 SOUTH, RANGE 31 EAST, NMPM
Section 2: N/2 SW/4

Abolish Turkey SR

Extend
vert
imts

Turkey Track
Q-GB

(dd) EXTEND the Turkey Track-Morrow Gas Pool in Eddy County, New Mexico, to include therein:

TOWNSHIP 19 SOUTH, RANGE 29 EAST, NMPM
Section 15: W/2
Section 16: All

(ee) EXTEND the North Turkey Track-Morrow Gas Pool in Eddy County, New Mexico, to include therein:

TOWNSHIP 18 SOUTH, RANGE 28 EAST, NMPM
Section 35: All
Section 36: All

Nomenclature Advertisement for April, 1979

(ff) EXTEND the Warren Tubb Gas Pool in Lea County, New Mexico, to include therein:

TOWNSHIP 20 SOUTH, RANGE 38 EAST, NMPM
Section 29: SE/4

(gg) EXTEND the White City-Pennsylvanian Gas Pool in Eddy County, New Mexico, to include therein:

TOWNSHIP 25 SOUTH, RANGE 26 EAST, NMPM
Section 1: All
Section 10: All

(hh) EXTEND the Winchester-Morrow Gas Pool in Eddy County, New Mexico, to include therein:

TOWNSHIP 19 SOUTH, RANGE 28 EAST, NMPM
Section 25: All
Section 29: S/2
Section 32: N/2
Section 36: W/2

STATE OF NEW MEXICO
ENERGY AND MINERALS DEPARTMENT
OIL CONSERVATION DIVISION

IN THE MATTER OF THE HEARING
CALLED BY THE OIL CONSERVATION
DIVISION FOR THE PURPOSE OF
CONSIDERING:

CASE NO. 6524
ORDER NO. R-5988

THE APPLICATION OF THE OIL CONSERVATION
DIVISION UPON ITS OWN MOTION FOR AN ORDER
CREATING, ABOLISHING, AND EXTENDING VERTICAL
AND HORIZONTAL LIMITS OF CERTAIN POOLS IN
EDDY AND LEA COUNTIES, NEW MEXICO.

ORDER OF THE DIVISION

BY THE DIVISION:

This cause came on for hearing at 9:00 a.m. on April 11, 1979,
at Santa Fe, New Mexico, before Examiner Daniel S. Nutter.

NOW, on this _____ day of April, 1979, the Division Director,
having considered the testimony, the record, and the recommendations
of the Examiner, and being fully advised in the premises,

FINDS:

(1) That due public notice having been given as required by law,
the Division has jurisdiction of this cause and the subject matter thereof.

(2) That there is need for the creation of a new oil pool in Eddy
County, New Mexico, for the production of oil from the Seven Rivers forma-
tion, said pool to bear the designation of Cave-Seven Rivers Pool. Said
Cave-Seven Rivers Pool was discovered by the Kincaid & Watson Drilling
Company Humble 8 Well No. 7 located in Unit D of Section 8, Township 17
South, Range 29 East, NMPM. It was completed in the Seven Rivers formation
on October 15, 1977. The top of the perforations is at 1144 feet.

(3) That there is need for the creation of a new gas pool in Eddy
County, New Mexico, for the production of gas from the Atoka formation,
said pool to bear the designation of Malaga-Atoka Gas Pool. Said Malaga-
Atoka Gas Pool was discovered by the Aminoil USA, Inc. CNB Com. Well No.
1 located in Unit L of Section 11, Township 24 South, Range 26 East, NMPM.
It was completed in the Atoka formation on November 27, 1978. The top of
the perforations is at 11,720 feet.

(4) That there is need for the creation of a new gas pool in Lea
County, New Mexico, for the production of gas from the Morrow formation,
said pool to bear the designation of Morton-Morrow Gas Pool. Said Morton-
Morrow Gas Pool was discovered by the Southern Union Exploration Company
Lea "L" State Well No. 1 located in Unit G of Section 14, Township 15
South, Range 34 East, NMPM. It was completed in the Morrow formation on
October 25, 1978. The top of the perforations is at 12,666 feet.

(5) That there is need for the creation of a new oil pool in Lea
County, New Mexico, for the production of oil from the Glorieta formation,
said pool to bear the designation of Oil Center-Glorieta Pool. Said Oil
Center-Glorieta Pool was discovered by the Amoco Production Company State
"C" Tract 11 Well No. 7 located in Unit W of Section 2, Township 21 South,
Range 36 East, NMPM. It was completed in the Glorieta formation on August
16, 1978. The top of the perforations is at 5219 feet.

(6) That there is need for the creation of a new gas pool in Eddy
County, New Mexico, for the production of gas from the Cisco formation,
said pool to bear the designation of North Turkey Track-Cisco Gas Pool.
Said North Turkey Track-Cisco Gas Pool was discovered by the Hondo Drilling
Company Alscott Well No. 1 located in Unit G of Section 31, Township 18
South, Range 29 East, NMPM. It was completed in the Cisco formation on
September 16, 1977. The top of the perforations is at 9518 feet.

CASE NO. 6524
ORDER NO. _____

(7) That there is need for the creation of a new gas pool in Eddy County, New Mexico, for the production of gas from the Atoka formation, said pool to bear the designation of Winchester-Atoka Gas Pool. Said Winchester-Atoka Gas Pool was discovered by the Cities Service Company Government S Well No. 1 located in Unit H of Section 3, Township 20 South, Range 28 East, NMPM. It was completed in the Atoka formation on November 5, 1973. The top of the perforations is at 10,463 feet.

(8) That there is need for the abolishment of the Turkey Track-Seven Rivers Pool in Eddy County, New Mexico, in order to include the abolished acreage in the Turkey Track Queen-Grayburg Pool.

(9) That there is need for the extension of the vertical limits of the Turkey Track Queen-Grayburg Pool in Eddy County, New Mexico, to include the Seven Rivers formation and the redesignation of said pool as the Turkey Track Seven Rivers-Queen-Grayburg Pool.

(10) That there is need for certain extensions to the Avalon-Atoka Gas Pool, the Box Canyon Permo-Pennsylvanian Gas Pool, the Boyd-Morrow Gas Pool, the North Burton Flats-Wolfcamp Gas Pool, the South Carlsbad-Atoka Gas Pool, the East Carlsbad-Morrow Gas Pool, the South Carlsbad-Morrow Gas Pool, the Cemetery-Morrow Gas Pool, the North Cemetery-Atoka Gas Pool, the Dayton-Grayburg Pool, the Eagle Creek Permo-Penn Gas Pool, the Eagle Creek-Strawn Gas Pool, the South Empire-Morrow Gas Pool, the Golden Lane-Atoka Gas Pool, the Herradura Bend-Delaware Pool, the Penasco Draw San Andres-Yeso Pool, the Shugart Yates-SR-Queen-Grayburg Pool, the Turkey Track Seven Rivers-Queen-Grayburg Pool, the Turkey Track-Morrow Gas Pool, the North Turkey Track-Morrow Gas Pool, the White City-Pennsylvanian Gas Pool, and the Winchester-Morrow Gas Pool, all in Eddy County, New Mexico, and the Antelope Ridge-Atoka Gas Pool, the Antelope Ridge-Morrow Gas Pool, the Blinbry Oil and Gas Pool, the Cerca-Lower Wolfcamp Pool, the Dickinson-San Andres Pool, and the Warren-Tubb Gas Pool, all in Lea County, New Mexico.

IT IS THEREFORE ORDERED:

(a) That a new pool in Eddy County, New Mexico, classified as an oil pool for Seven Rivers production, is hereby created and designated as the Cave-Seven Rivers Pool, consisting of the following described area:

TOWNSHIP 17 SOUTH, RANGE 29 EAST, NMPM
Section 8: NW/4

(b) That a new pool in Eddy County, New Mexico, classified as a gas pool for Atoka production, is hereby created and designated as the Malaga-Atoka Gas Pool, consisting of the following described area:

TOWNSHIP 24 SOUTH, RANGE 26 EAST, NMPM
Section 11: W/2

(c) That a new pool in Lea County, New Mexico, classified as a gas pool for Morrow production, is hereby created and designated as the Morton-Morrow Gas Pool, consisting of the following described area:

TOWNSHIP 15 SOUTH, RANGE 34 EAST, NMPM
Section 14: E/2

(d) That a new pool in Lea County, New Mexico, classified as an oil pool for Glorieta production, is hereby created and designated as the Oil Center-Glorieta Pool, consisting of the following described area:

TOWNSHIP 21 SOUTH, RANGE 36 EAST, NMPM
Section 2: SE/4

(e) That a new pool in Eddy County, New Mexico, classified as a gas pool for Cisco production, is hereby created and designated as the North Turkey Track-Cisco Gas Pool, consisting of the following described area:

TOWNSHIP 18 SOUTH, RANGE 29 EAST, NMPM
Section 31: N/2

(f) That a new pool in Eddy County, New Mexico, classified as a gas pool for Atoka production, is hereby created and designated as the Winchester-Atoka Gas Pool, consisting of the following described area:

TOWNSHIP 19 SOUTH, RANGE 28 EAST, NMPM

Section 33: S/2

Section 34: S/2

TOWNSHIP 20 SOUTH, RANGE 28 EAST, NMPM

Section 3: E/2

(g) That the Antelope Ridge-Atoka Gas Pool in Lea County, New Mexico, as heretofore classified, defined, and described, is hereby extended to include therein:

TOWNSHIP 24 SOUTH, RANGE 34 EAST, NMPM

Section 3: S/2

Section 10: E/2

(h) That the Antelope Ridge-Morrow Gas Pool in Lea County, New Mexico, as heretofore classified, defined, and described, is hereby extended to include therein:

TOWNSHIP 23 SOUTH, RANGE 34 EAST, NMPM

Section 26: N/2

(i) That the Avalon-Atoka Gas Pool in Eddy County, New Mexico, as heretofore classified, defined, and described, is hereby extended to include therein:

TOWNSHIP 21 SOUTH, RANGE 26 EAST, NMPM

Section 8: All

Section 9: S/2

Section 16: N/2

(j) That the Blinebry Oil and Gas Pool in Lea County, New Mexico, as heretofore classified, defined, and described, is hereby extended to include therein:

TOWNSHIP 20 SOUTH, RANGE 38 EAST, NMPM

Section 29: SE/4

(k) That the Box Canyon Permo-Pennsylvanian Gas Pool in Eddy County, New Mexico, as heretofore classified, defined, and described, is hereby extended to include therein:

TOWNSHIP 21 SOUTH, RANGE 21 EAST, NMPM

Section 14: W/2

Section 15: S/2

(l) That the Boyd-Morrow Gas Pool in Eddy County, New Mexico, as heretofore classified, defined, and described, is hereby extended to include therein:

TOWNSHIP 19 SOUTH, RANGE 24 EAST, NMPM

Section 12: E/2

TOWNSHIP 19 SOUTH, RANGE 25 EAST, NMPM

Section 7: W/2

(m) That the North Burton Flats-Wolfcamp Gas Pool in Eddy County, New Mexico, as heretofore classified, defined, and described, is hereby extended to include therein:

TOWNSHIP 20 SOUTH, RANGE 28 EAST, NMPM

Section 3: E/2

CASE NO. 6524
ORDER NO. _____

(n) That the South Carlsbad-Atoka Gas Pool in Eddy County, New Mexico, as heretofore classified, defined, and described, is hereby extended to include therein:

TOWNSHIP 23 SOUTH, RANGE 27 EAST, NMPM
Section 3: W/2
Section 4: S/2
Section 5: S/2

(o) That the East Carlsbad-Morrow Gas Pool in Eddy County, New Mexico, as heretofore classified, defined, and described, is hereby extended to include therein:

TOWNSHIP 21 SOUTH, RANGE 27 EAST, NMPM
Section 26: E/2

(p) That the South Carlsbad-Morrow Gas Pool in Eddy County, New Mexico, as heretofore classified, defined, and described, is hereby extended to include therein:

TOWNSHIP 23 SOUTH, RANGE 27 EAST, NMPM
Section 10: S/2
Section 11: W/2

(q) That the Cemetery-Morrow Gas Pool in Eddy County, New Mexico, as heretofore classified, defined, and described, is hereby extended to include therein:

TOWNSHIP 20 SOUTH, RANGE 24 EAST, NMPM
Section 36: S/2

(r) That the North Cemetery-Atoka Gas Pool in Eddy County, New Mexico, as heretofore classified, defined, and described, is hereby extended to include therein:

TOWNSHIP 19 SOUTH, RANGE 24 EAST, NMPM
Section 36: N/2

TOWNSHIP 19 SOUTH, RANGE 25 EAST, NMPM
Section 28: All
Section 31: N/2
Section 32: N/2

(s) That the Cerca-Lower Wolfcamp Pool in Lea County, New Mexico, as heretofore classified, defined, and described, is hereby extended to include therein:

TOWNSHIP 14 SOUTH, RANGE 34 EAST, NMPM
Section 4: NW/4

(t) That the Dayton-Grayburg Pool in Eddy County, New Mexico, as heretofore classified, defined, and described, is hereby extended to include therein:

TOWNSHIP 18 SOUTH, RANGE 26 EAST, NMPM
Section 35: W/2 SE/4

TOWNSHIP 19 SOUTH, RANGE 26 EAST, NMPM
Section 2: W/2 NE/4 and NW/4 SE/4

(u) That the Dickinson-San Andres Pool in Lea County, New Mexico, as heretofore classified, defined, and described, is hereby extended to include therein:

TOWNSHIP 10 SOUTH, RANGE 36 EAST, NMPM
Section 26: SW/4

CASE NO. 6524

ORDER NO. _____

(v) That the Eagle Creek Permo-Penn Gas Pool in Eddy County, New Mexico, as heretofore classified, defined, and described, is hereby extended to include therein:

TOWNSHIP 17 SOUTH, RANGE 25 EAST, NMPM

Section 21: W/2

Section 28: All

(w) That the Eagle Creek-Strawn Gas Pool in Eddy County, New Mexico, as heretofore classified, defined, and described, is hereby extended to include therein:

TOWNSHIP 17 SOUTH, RANGE 25 EAST, NMPM

Section 21: N/2

(x) That the South Empire-Morrow Gas Pool in Eddy County, New Mexico, as heretofore classified, defined, and described, is hereby extended to include therein:

TOWNSHIP 18 SOUTH, RANGE 29 EAST, NMPM

Section 8: E/2

Section 9: W/2

(y) That the Golden Lane-Atoka Gas Pool in Eddy County, New Mexico, as heretofore classified, defined, and described, is hereby extended to include therein:

TOWNSHIP 20 SOUTH, RANGE 30 EAST, NMPM

Section 31: W/2

(z) That the Herradura Bend-Delaware Pool in Eddy County, New Mexico, as heretofore classified, defined, and described, is hereby extended to include therein:

TOWNSHIP 22 SOUTH, RANGE 28 EAST, NMPM

Section 32: W/2 SW/4 and SW/4 NW/4

(aa) That the Penasco Draw San Andres-Yeso Pool in Eddy County, New Mexico, as heretofore classified, defined, and described, is hereby extended to include therein:

TOWNSHIP 18 SOUTH, RANGE 26 EAST, NMPM

Section 29: SW/4 and W/2 SE/4

Section 32: N/2 NW/4 and NW/4 NE/4

(bb) That the Shugart Yates-SR-Queen-Grayburg Pool in Eddy County, New Mexico, as heretofore classified, defined, and described, is hereby extended to include therein:

TOWNSHIP 18 SOUTH, RANGE 31 EAST, NMPM

Section 23: SE/4 and S/2 NE/4

Section 24: S/2 and S/2 N/2

TOWNSHIP 19 SOUTH, RANGE 31 EAST, NMPM

Section 2: N/2 SW/4

(cc) That the Turkey Track-Seven Rivers Pool in Eddy County, New Mexico, consisting of the following described area:

TOWNSHIP 19 SOUTH, RANGE 29 EAST, NMPM

Section 2: SW/4

Section 3: S/2

Section 9: SE/4

Section 10: All

Section 11: NW/4

Section 15: N/2

Section 16: NE/4

is hereby abolished.

CASE NO. 6524
ORDER NO. _____

(dd) That the vertical limits of the Turkey Track Queen-Grayburg Pool in Townships 18 and 19 South, Range 29 East, NMPM, Eddy County, New Mexico, are hereby extended to include the Seven Rivers formation and said pool is redesignated the Turkey Track Seven Rivers-Queen-Grayburg Pool. Further, said pool is hereby extended to include therein:

TOWNSHIP 19 SOUTH, RANGE 29 EAST, NMPM
Section 16: W/2 NE/4 and SE/4 NE/4

(ee) That the Turkey Track-Morrow Gas Pool in Eddy County, New Mexico, as heretofore classified, defined, and described, is hereby extended to include therein:

TOWNSHIP 19 SOUTH, RANGE 29 EAST, NMPM
Section 15: W/2
Section 16: All

(ff) That the North Turkey Track-Morrow Gas Pool in Eddy County, New Mexico, as heretofore classified, defined, and described, is hereby extended to include therein:

TOWNSHIP 18 SOUTH, RANGE 28 EAST, NMPM
Section 35: All
Section 36: All

(gg) That the Warren-Tubb Gas Pool in Lea County, New Mexico, as heretofore classified, defined, and described, is hereby extended to include therein:

TOWNSHIP 20 SOUTH, RANGE 38 EAST, NMPM
Section 29: SE/4

(hh) That the White City-Pennsylvanian Gas Pool in Eddy County, New Mexico, as heretofore classified, defined, and described, is hereby extended to include therein:

TOWNSHIP 25 SOUTH, RANGE 26 EAST, NMPM
Section 1: All
Section 10: All

(ii) That the Winchester-Morrow Gas Pool in Eddy County, New Mexico, as heretofore classified, defined, and described, is hereby extended to include therein:

TOWNSHIP 19 SOUTH, RANGE 28 EAST, NMPM
Section 25: All
Section 29: S/2
Section 32: N/2
Section 36: W/2

IT IS FURTHER ORDERED:

70-2-18 1978
(1) That, pursuant to Section 65-3-14.5, NMSA 1953, contained in Chapter 271, Laws of 1969, any well which, by virtue of any of the above pool extensions, is subject to pool rules providing for spacing or proration units larger than the one which is presently dedicated thereto, shall have 60 days from the effective date of this order in which to file new Forms C-102 dedicating a standard unit for the pool to said well, or to obtain a non-standard unit approved by the Division. Pending such compliance, the well shall receive a maximum allowable in the same proportion to a standard allowable for the pool that the acreage dedicated to the well bears to a standard unit for the pool. Failure to file Form C-102 dedicating a standard unit to the well or to obtain a non-standard unit approved by the Division within said 60-day period shall subject the well to cancellation of allowable.

(2) That the effective date of this order and all creations, abolishments, extensions, and redesignations included herein shall be May 1, 1979.

-7-

CASE NO. 6524
ORDER NO. _____

DONE at Santa Fe, New Mexico, on the day and year hereinabove designated.

STATE OF NEW MEXICO
OIL CONSERVATION DIVISION

JOE D. RAMEY
Director

S E A L

DRAFT

STATE OF NEW MEXICO
ENERGY AND MINERALS DEPARTMENT
OIL CONSERVATION DIVISION

CASE NO. 6524

Order No. R- R-5988-A

APPLICATION OF THE OIL CONSERVATION DIVISION
UPON ITS OWN MOTION FOR AN ORDER CREATING,
ABOLISHING, AND EXTENDING VERTICAL ~~EXMXTX~~ AND HORIZONTAL LIMITS OF
CERTAIN POOLS IN EDDY
AND LEA COUNTY, NEW MEXICO.

IES

NUNC PRO TUNC ORDER

BY THE DIVISION:

It appearing to the Division that Order No. R- 5988
dated April 25, 19 79, does not correctly state the
intended order of the Division.

IT IS THEREFORE ORDERED:

(1) That ^{*the last line of*} Finding No. (3) on page 1 of Order No. R-5988, dated
April 25, 1979, is hereby corrected to read in its entirety as
follows:

~~"(3) That there is need for the creation of a new gas
pool in Eddy County, New Mexico, for the production of gas from
the the Atoka formation, said pool to bear the designation of
Malaga-Atoka Gas Pool. Said Malaga-Atoka Gas Pool was discovered
by the Aminoil USA, Inc. CNB Com. Well No. 1 located in Unit 1
of Section 11, Township 24 South, Range 28 East, NMPM. It was
completed in the Atoka formation on November 27, 1978. The top
of the perforations is at 11,720 feet."~~

(2) That paragraph (b) on page 3 of Order No. R-5988, dated
April 25, 1979, is hereby corrected to read in its entirety as follows:

"(b) That a new pool in Eddy County, New Mexico, classified
as a gas pool for Atoka production, is hereby created and
designated as the Malaga-Atoka Gas Pool, consisting of the
following described area:

TOWNSHIP 24 SOUTH, RANGE 28 EAST, NMPM
Section 11: W/2 "

(3) That this order shall be effective nunc pro tunc as of
April 25, 1979.

DONE at Santa Fe, New Mexico, on this _____ day of August, 1979.

STATE OF NEW MEXICO
ENERGY AND MINERALS DEPARTMENT
OIL CONSERVATION DIVISION

IN THE MATTER OF THE HEARING
CALLED BY THE OIL CONSERVATION
DIVISION FOR THE PURPOSE OF
CONSIDERING:

CASE NO. 6524
Order No. R-5988

THE APPLICATION OF THE OIL CONSERVATION
DIVISION UPON ITS OWN MOTION FOR AN ORDER
CREATING, ABOLISHING, AND EXTENDING VERTICAL
AND HORIZONTAL LIMITS OF CERTAIN POOLS IN
EDDY AND LEA COUNTIES, NEW MEXICO.

ORDER OF THE DIVISION

BY THE DIVISION:

This cause came on for hearing at 9:00 a.m. on April 11, 1979, at Santa Fe, New Mexico, before Examiner Daniel S. Nutter.

NOW, on this 25th day of April, 1979, the Division Director, having considered the testimony, the record, and the recommendations of the Examiner, and being fully advised in the premises,

FINDS:

(1) That due public notice having been given as required by law, the Division has jurisdiction of this cause and the subject matter thereof.

(2) That there is need for the creation of a new oil pool in Eddy County, New Mexico, for the production of oil from the Seven Rivers formation, said pool to bear the designation of Cave-Seven Rivers Pool. Said Cave-Seven Rivers Pool was discovered by the Kincaid & Watson Drilling Company Humble 8 Well No. 7 located in Unit D of Section 8, Township 17 South, Range 29 East, NMPM. It was completed in the Seven Rivers formation on October 15, 1977. The top of the perforations is at 1144 feet.

(3) That there is need for the creation of a new gas pool in Eddy County, New Mexico, for the production of gas from the Atoka formation, said pool to bear the designation of Malaga-Atoka Gas Pool. Said Malaga-Atoka Gas Pool was discovered by the Aminoil USA, Inc. CNB Com. Well No. 1 located in Unit L of Section 11, Township 24 South, Range 26 East, NMPM. It

was completed in the Atoka formation on November 27, 1978. The top of the perforations is at 11,720 feet.

(4) That there is need for the creation of a new gas pool in Lea County, New Mexico, for the production of gas from the Morrow formation, said pool to bear the designation of Morton-Morrow Gas Pool. Said Morton-Morrow Gas Pool was discovered by the Southern Union Exploration Company Lea "L" State Well No. 1 located in Unit G of Section 14, Township 15 South, Range 34 East, NMPM. It was completed in the Morrow formation on October 25, 1978. The top of the perforations is at 12,666 feet.

(5) That there is need for the creation of a new oil pool in Lea County, New Mexico, for the production of oil from the Glorieta formation, said pool to bear the designation of Oil Center-Glorieta Pool. Said Oil Center-Glorieta Pool was discovered by the Amoco Production Company State "C" Tract 11 Well No. 7 located in Unit W of Section 2, Township 21 South, Range 36 East, NMPM. It was completed in the Glorieta formation on August 16, 1978. The top of the perforations is at 5219 feet.

(6) That there is need for the creation of a new gas pool in Eddy County, New Mexico, for the production of gas from the Cisco formation, said pool to bear the designation of North Turkey Track-Cisco Gas Pool. Said North Turkey Track-Cisco Gas Pool was discovered by the Hondo Drilling Company Alscott Well No. 1 located in Unit G of Section 31, Township 18 South, Range 29 East, NMPM. It was completed in the Cisco formation on September 16, 1977. The top of the perforations is at 9518 feet.

(7) That there is need for the creation of a new gas pool in Eddy County, New Mexico, for the production of gas from the Atoka formation, said pool to bear the designation of Winchester-Atoka Gas Pool. Said Winchester-Atoka Gas Pool was discovered by the Cities Service Company Government S Well No. 1 located in Unit H of Section 3, Township 20 South, Range 28 East, NMPM. It was completed in the Atoka formation on November 5, 1973. The top of the perforations is at 10,463 feet.

(8) That there is need for the abolishment of the Turkey Track-Seven Rivers Pool in Eddy County, New Mexico, in order to include the abolished acreage in the Turkey Track Queen-Grayburg Pool.

(9) That there is need for the extension of the vertical limits of the Turkey Track Queen-Grayburg Pool in Eddy County, New Mexico, to include the Seven Rivers formation and the redesignation of said pool as the Turkey Track Seven Rivers-Queen-Grayburg Pool.

(10) That there is need for certain extensions to the Avalon-Atoka Gas Pool, the Box Canyon Permo-Pennsylvanian Gas Pool, the Boyd-Morrow Gas Pool, the North Burton Flats-Wolfcamp Gas Pool, the South Carlsbad-Atoka Gas Pool, the East Carlsbad-Morrow Gas Pool, the South Carlsbad-Morrow Gas Pool, the Cemetery-Morrow Gas Pool, the North Cemetery-Atoka Gas Pool, the Dayton-Grayburg Pool, the Eagle Creek Permo-Penn Gas Pool, the Eagle Creek-Strawn Gas Pool, the South Empire-Morrow Gas Pool, the Golden Lane-Atoka Gas Pool, the Herradura Bend-Delaware Pool, the Penasco Draw San Andres-Yeso Pool, the Shugart Yates-SR-Queen-Grayburg Pool, the Turkey Track Seven Rivers-Queen-Grayburg Pool, the Turkey Track-Morrow Gas Pool, the North Turkey Track-Morrow Gas Pool, the White City-Pennsylvanian Gas Pool, and the Winchester-Morrow Gas Pool, all in Eddy County, New Mexico, and the Antelope Ridge-Atoka Gas Pool, the Antelope Ridge-Morrow Gas Pool, the Blinbry Oil and Gas Pool, the Cerca-Lower Wolfcamp Pool, the Dickinson-San Andres Pool, and the Warren-Tubb Gas Pool, all in Lea County, New Mexico.

IT IS THEREFORE ORDERED:

(a) That a new pool in Eddy County, New Mexico, classified as an oil pool for Seven Rivers production, is hereby created and designated as the Cave-Seven Rivers Pool, consisting of the following described area:

TOWNSHIP 17 SOUTH, RANGE 29 EAST, NMPM
Section 8: NW/4

(b) That a new pool in Eddy County, New Mexico, classified as a gas pool for Atoka production, is hereby created and designated as the Malaga-Atoka Gas Pool, consisting of the following described area:

TOWNSHIP 24 SOUTH, RANGE 26 EAST, NMPM
Section 11: W/2

(c) That a new pool in Lea County, New Mexico, classified

Case No. 6524
Order No. R-5988

as a gas pool for Morrow production, is hereby created and designated as the Morton-Morrow Gas Pool, consisting of the following described area:

TOWNSHIP 15 SOUTH, RANGE 34 EAST, NMPM
Section 14: E/2

(d) That a new pool in Lea County, New Mexico, classified as an oil pool for Glorieta production, is hereby created and designated as the Oil Center-Glorieta Pool, consisting of the following described area:

TOWNSHIP 21 SOUTH, RANGE 36 EAST, NMPM
Section 2: SE/4

(e) That a new pool in Eddy County, New Mexico, classified as a gas pool for Cisco production, is hereby created and designated as the North Turkey Track-Cisco Gas Pool, consisting of the following described area:

TOWNSHIP 18 SOUTH, RANGE 29 EAST, NMPM
Section 31: N/2

(f) That a new pool in Eddy County, New Mexico, classified as a gas pool for Atoka production, is hereby created and designated as the Winchester-Atoka Gas Pool, consisting of the following described area:

TOWNSHIP 19 SOUTH, RANGE 28 EAST, NMPM
Section 33: S/2
Section 34: S/2

TOWNSHIP 20 SOUTH, RANGE 28 EAST, NMPM
Section 3: E/2

(g) That the Antelope Ridge-Atoka Gas Pool in Lea County, New Mexico, as heretofore classified, defined, and described, is hereby extended to include therein:

TOWNSHIP 24 SOUTH, RANGE 34 EAST, NMPM
Section 3: S/2
Section 10: E/2

(h) That the Antelope Ridge-Morrow Gas Pool in Lea County,

New Mexico, as heretofore classified, defined, and described, is hereby extended to include therein:

TOWNSHIP 23 SOUTH, RANGE 34 EAST, NMPM
Section 26: N/2

(i) That the Avalon-Atoka Gas Pool in Eddy County, New Mexico, as heretofore classified, defined, and described, is hereby extended to include therein:

TOWNSHIP 21 SOUTH, RANGE 26 EAST, NMPM
Section 8: All
Section 9: S/2
Section 16: N/2

(j) That the Blinebry Oil and Gas Pool in Lea County, New Mexico, as heretofore classified, defined, and described, is hereby extended to include therein:

TOWNSHIP 20 SOUTH, RANGE 38 EAST, NMPM
Section 29: SE/4

(k) That the Box Canyon Permo-Pennsylvanian Gas Pool in Eddy County, New Mexico, as heretofore classified, defined, and described, is hereby extended to include therein:

TOWNSHIP 21 SOUTH, RANGE 21 EAST, NMPM
Section 14: W/2
Section 15: S/2

(l) That the Boyd-Morrow Gas Pool in Eddy County, New Mexico, as heretofore classified, defined, and described, is hereby extended to include therein:

TOWNSHIP 19 SOUTH, RANGE 24 EAST, NMPM
Section 12: E/2

TOWNSHIP 19 SOUTH, RANGE 25 EAST, NMPM
Section 7: W/2

(m) That the North Burton Flats-Wolfcamp Gas Pool in Eddy County, New Mexico, as heretofore classified, defined, and described, is hereby extended to include therein:

TOWNSHIP 20 SOUTH, RANGE 28 EAST, NMPM
Section 3: E/2

Case No. 6524
Order No. R-5988

(n) That the South Carlsbad-Atoka Gas Pool in Eddy County, New Mexico, as heretofore classified, defined, and described, is hereby extended to include therein:

TOWNSHIP 23 SOUTH, RANGE 27 EAST, NMPM
Section 3: W/2
Section 4: S/2
Section 5: S/2

(o) That the East Carlsbad-Morrow Gas Pool in Eddy County, New Mexico, as heretofore classified, defined, and described, is hereby extended to include therein:

TOWNSHIP 21 SOUTH, RANGE 27 EAST, NMPM
Section 26: E/2

(p) That the South Carlsbad-Morrow Gas Pool in Eddy County, New Mexico, as heretofore classified, defined, and described, is hereby extended to include therein:

TOWNSHIP 23 SOUTH, RANGE 27 EAST, NMPM
Section 10: S/2
Section 11: W/2

(q) That the Cemetery-Morrow Gas Pool in Eddy County, New Mexico, as heretofore classified, defined, and described, is hereby extended to include therein:

TOWNSHIP 20 SOUTH, RANGE 24 EAST, NMPM
Section 36: S/2

(r) That the North Cemetery-Atoka Gas Pool in Eddy County, New Mexico, as heretofore classified, defined, and described, is hereby extended to include therein:

TOWNSHIP 19 SOUTH, RANGE 24 EAST, NMPM
Section 36: N/2

TOWNSHIP 19 SOUTH, RANGE 25 EAST, NMPM
Section 28: All
Section 31: N/2
Section 32: N/2

(s) That the Cerca-Lower Wolfcamp Pool in Lea County, New Mexico, as heretofore classified, defined, and described, is hereby extended to include therein:

TOWNSHIP 14 SOUTH, RANGE 34 EAST, NMPM
Section 4: NW/4

(t) That the Dayton-Grayburg Pool in Eddy County, New Mexico, as heretofore classified, defined, and described, is hereby extended to include therein:

TOWNSHIP 18 SOUTH, RANGE 26 EAST, NMPM
Section 35: W/2 SE/4

TOWNSHIP 19 SOUTH, RANGE 26 EAST, NMPM
Section 2: W/2 NE/4 and NW/4 SE/4

(u) That the Dickinson-San Andres Pool in Lea County, New Mexico, as heretofore classified, defined, and described, is hereby extended to include therein:

TOWNSHIP 10 SOUTH, RANGE 36 EAST, NMPM
Section 26: SW/4

(v) That the Eagle Creek Permo-Penn Gas Pool in Eddy County, New Mexico, as heretofore classified, defined, and described, is hereby extended to include therein:

TOWNSHIP 17 SOUTH, RANGE 25 EAST, NMPM
Section 21: W/2
Section 28: All

(w) That the Eagle Creek-Strawn Gas Pool in Eddy County, New Mexico, as heretofore classified, defined, and described, is hereby extended to include therein:

TOWNSHIP 17 SOUTH, RANGE 25 EAST, NMPM
Section 21: N/2

(x) That the South Empire-Morrow Gas Pool in Eddy County, New Mexico, as heretofore classified, defined, and described, is hereby extended to include therein:

TOWNSHIP 18 SOUTH, RANGE 29 EAST, NMPM
Section 8: E/2
Section 9: W/2

(y) That the Golden Lane-Atoka Gas Pool in Eddy County, New Mexico, as heretofore classified, defined, and described, is hereby extended to include therein:

TOWNSHIP 20 SOUTH, RANGE 30 EAST, NMPM
Section 31: W/2

(z) That the Herradura Bend-Delaware Pool in Eddy County, New Mexico, as heretofore classified, defined, and described, is hereby extended to include therein:

TOWNSHIP 22 SOUTH, RANGE 28 EAST, NMPM
Section 32: W/2 SW/4 and SW/4 NW/4

(aa) That the Penasco Draw San Andres-Yeso Pool in Eddy County, New Mexico, as heretofore classified, defined, and described, is hereby extended to include therein:

TOWNSHIP 18 SOUTH, RANGE 26 EAST, NMPM
Section 29: SW/4 and W/2 SE/4
Section 32: N/2 NW/4 and NW/4 NE/4

(bb) That the Shugart Yates-SR-Queen-Grayburg Pool in Eddy County, New Mexico, as heretofore classified, defined, and described, is hereby extended to include therein:

TOWNSHIP 18 SOUTH, RANGE 31 EAST, NMPM
Section 23: SE/4 and S/2 NE/4
Section 24: S/2 and S/2 N/2

TOWNSHIP 19 SOUTH, RANGE 31 EAST, NMPM
Section 2: N/2 SW/4

(cc) That the Turkey Track-Seven Rivers Pool in Eddy County, New Mexico, consisting of the following described area:

TOWNSHIP 19 SOUTH, RANGE 29 EAST, NMPM
Section 2: SW/4
Section 3: S/2
Section 9: SE/4
Section 10: All
Section 11: NW/4
Section 15: N/2
Section 16: NE/4

is hereby abolished.

(dd) That the vertical limits of the Turkey Track Queen-Grayburg Pool in Townships 18 and 19 South, Range 29 East, NMPM, Eddy County, New Mexico, are hereby extended to include the Seven Rivers formation and said pool is redesignated the Turkey Track Seven Rivers-Queen-Grayburg Pool. Further, said pool is hereby extended to include therein:

TOWNSHIP 19 SOUTH, RANGE 29 EAST, NMPM
Section 16: W/2 NE/4 and SE/4 NE/4

(ee) That the Turkey Track-Morrow Gas Pool in Eddy County, New Mexico, as heretofore classified, defined, and described, is hereby extended to include therein:

TOWNSHIP 19 SOUTH, RANGE 29 EAST, NMPM
Section 15: W/2
Section 16: All

(ff) That the North Turkey Track-Morrow Gas Pool in Eddy County, New Mexico, as heretofore classified, defined, and described, is hereby extended to include therein:

TOWNSHIP 18 SOUTH, RANGE 28 EAST, NMPM
Section 35: All
Section 36: All

(gg) That the Warren-Tubb Gas Pool in Lea County, New Mexico, as heretofore classified, defined, and described, is hereby extended to include therein:

TOWNSHIP 20 SOUTH, RANGE 38 EAST, NMPM
Section 29: SE/4

(hh) That the White City-Pennsylvanian Gas Pool in Eddy County, New Mexico, as heretofore classified, defined, and described, is hereby extended to include therein:

TOWNSHIP 25 SOUTH, RANGE 26 EAST, NMPM
Section 1: All
Section 10: All

(ii) That the Winchester-Morrow Gas Pool in Eddy County, New Mexico, as heretofore classified, defined, and described, is hereby extended to include therein:

TOWNSHIP 19 SOUTH, RANGE 28 EAST, NMPM
Section 25: All
Section 29: S/2
Section 32: N/2
Section 36: W/2

IT IS FURTHER ORDERED:

(1) That, pursuant to Section 70-2-18, NMSA 1978, contained in Chapter 271, Laws of 1969, any well which by virtue of any of the above pool extensions, is subject to pool rules providing for spacing or proration units larger than

-10-

Case No. 6524


Order No. R-5988

the one which is presently dedicated thereto, shall have 60 days from the effective date of this order in which to file new Forms C-102 dedicating a standard unit for the pool to said well, or to obtain a non-standard unit approved by the Division. Pending such compliance, the well shall receive a maximum allowable in the same proportion to a standard allowable for the pool that the acreage dedicated to the well bears to a standard unit for the pool. Failure to file Form C-102 dedicating a standard unit to the well or to obtain a non-standard unit approved by the Division within said 60-day period shall subject the well to cancellation of allowable.

(2) That the effective date of this order and all creations, abolishments, extensions, and redesignations included herein shall be May 1, 1979.

DONE at Santa Fe, New Mexico, on the day and year hereinabove designated.

STATE OF NEW MEXICO
OIL CONSERVATION DIVISION


JOE D. RAMEY
Director

S E A L

dr/