

CASE 6810: SOUTHEAST NOMENCLATURE FOR  
FEBRUARY, 1980

Case No.

6810

Application

Transcripts

Small Exhibits

ETC.

STATE OF NEW MEXICO  
ENERGY AND MINERALS DEPARTMENT  
OIL CONSERVATION DIVISION  
STATE LAND OFFICE BLDG.  
SANTA FE, NEW MEXICO  
13 February 1980

EXAMINER HEARING

IN THE MATTER OF:

The hearing called by the Oil Conservation Division on its own motion for an order creating and extending the vertical limits of certain pools in Chaves, Eddy, and Lea Counties, New Mexico. ) CASE 6810

BEFORE: Daniel S. Nutter

TRANSCRIPT OF HEARING

A P P E A R A N C E S

For the Oil Conservation Division:

Ernest L. Padilla, Esq.  
Legal Counsel to the Division  
State Land Office Bldg.  
Santa Fe, New Mexico 87501

SALLY W. BOYD, C.S.R.  
Rt. 1 Box 193-B  
Santa Fe, New Mexico 87501  
Phone (505) 435-7407

I N D E X

RICHARD L. STAMETS

Direct Examination by Mr. Padilla 3

E X H I B I T S

Division Exhibit One, List 4

SALLY W. BOYD, C.S.R.  
Rt. 1 Box 193-B  
Santa Fe, New Mexico 87501  
Phone (505) 455-749

1 MR. NUTTER: Call Case Number 6810, which  
2 is the -- in the matter of the hearing called by the OCD on  
3 its own motion for an order creating and extending the verti-  
4 cal and horizontal limits of certain pools in Chaves, Eddy,  
5 and Lea Counties, New Mexico.

6 Call for appearances.

7 MR. PADILLA: Mr. Examiner, Ernest L.  
8 Padilla on behalf of the Oil Conservation Division. I have  
9 one witness who needs to be sworn.

10  
11 (Witness sworn.)  
12

13 RICHARD L. STAMETS

14 being called as a witness and having been duly sworn upon his  
15 oath, testified as follows, to-wit:  
16

17 DIRECT EXAMINATION

18 BY MR. PADILLA:

19 Q Mr. Stamets, for the record would you  
20 please state your name, by whom you're employed, and in what  
21 capacity?

22 A I'm R. L. Stamets, Technical Support  
23 Chief for the Oil Conservation Division in Santa Fe, New  
24 Mexico.  
25

Q Mr. Stamets, in that capacity do you nor-

SALLY W. BOYD, C.S.R.  
Rt. 1 Box 193-B  
Santa Fe, New Mexico 87501  
Phone (505) 455-7403

SALLY W. BOYD, C.S.R.

Rt. 1 Box 193-B  
Santa Fe, New Mexico 87501  
Phone (505) 435-7409

1 mally -- or do part of your duties include making recommenda-  
2 tions to the Division concerning nomenclature of certain  
3 pools in the State of New Mexico?

4 A. They do.

5 Q. Are you prepared to make recommendations  
6 to the Division concerning the nomenclature of certain pools  
7 in Chaves, Eddy, and Lea Counties?

8 A. Yes.

9 Q. Are your recommendations prepared in the  
10 form of an exhibit?

11 A. They are.

12 Q. Will you please refer to this exhibit and  
13 the docket that has been prepared and distributed at this  
14 hearing, and point out any substantial difference between  
15 the two?

16 A. Yes. The Exhibit, which is Exhibit Number  
17 One, is identical to the docket in this case, with two ex-  
18 ceptions.

19 The exceptions are in paragraph bb, which  
20 is to extend the Logan Draw-Morrow Gas Pool in Eddy County,  
21 New Mexico. This paragraph should be dismissed pending  
22 further study.

23 The second change is in paragraph ii, a  
24 paragraph for the extension of the Sioux-Yates Pool in Lea  
25 County, New Mexico. This paragraph should also be dismissed

SALLY W. BOYD, C.S.R.  
Rt. 1 Box 193-B  
Santa Fe, New Mexico 87501  
Phone (505) 455-7419

1 pending further study.

2 Other than that, there are no differences.

3 Q Mr. Stamets, do you have anything further  
4 to add to your testimony?

5 A No.

6 MR. PADILLA: Mr. Examiner, I offer Exhibit  
7 One into evidence.

8 MR. NUTTER: OCD Exhibit One in Case  
9 Number 6810 will be admitted in evidence.

10 Are there any questions of Mr. Stamets?  
11 He may be excused.

12 Does anyone have anything further to offer  
13 in Case Number 6810?

14 We'll take the case under advisement and  
15 the hearing is adjourned.

16  
17 (Hearing concluded.)  
18  
19  
20  
21  
22  
23  
24  
25

## REPORTER'S CERTIFICATE

I, SALLY W. BOYD, C.S.R., DO HEREBY CERTIFY that the foregoing Transcript of Hearing before the Oil Conservation Division was reported by me; that the said transcript is a full, true, and correct record of the hearing, prepared by me to the best of my ability.

Sally W. Boyd C.S.R.

I do hereby certify that the foregoing is a complete and correct transcript of the proceedings in the hearing held on the 13th day of Case No. 6810 heard by me on 2/13 1980.

[Signature] Examiner  
Oil Conservation Division

SALLY W. BOYD, C.S.R.

Rt. 1 Box 193-B  
Santa Fe, New Mexico 87501  
Phone (505) 455-1409



ENERGY AND MINERALS DEPARTMENT  
OIL CONSERVATION DIVISION  
STATE LAND OFFICE BLDG.

13 February 1980

EXAMINER HEARING

IN THE MATTER OF:

The hearing called by the Oil Conservation Division on its own motion for an order creating and extending the vertical limits of certain pools in Chaves, Sddy, and Lea Counties, New Mexico. CASE 6810

BEFORE: Daniel S. Nutter

TRANSCRIPT OF HEARING

A P P E A R A N C E S

For the Oil Conservation Division:

Ernest L. Padilla, Esq.  
Legal Counsel to the Division  
State Land Office Bldg.  
Santa Fe, New Mexico 87501

SALLY W. BOYD, C.S.R.  
Rt. 1 Box 193-13  
Santa Fe, New Mexico 87501  
Phone (505) 455-7407

1  
2  
3  
4  
5  
6  
7  
8  
9  
10  
11  
12  
13  
14  
15  
16  
17  
18  
19  
20  
21  
22  
23  
24  
25

I N D E X

RICHARD L. STAMETS

Direct Examination by Mr. Padilla 3

E X H I B I T S

Division Exhibit One, List 4

SALLY W. BOYD, C.S.R.  
Rt. 1 Box 193-3  
Santa Fe, New Mexico 87501  
Phone (505) 455-7401

**SALLY W. BOYD, C.S.R.**  
 Rt. 1 Box 193-B  
 Santa Fe, New Mexico 87501  
 Phone (505) 455-7401

1  
2  
3  
4  
5  
6  
7  
8  
9  
10  
11  
12  
13  
14  
15  
16  
17  
18  
19  
20  
21  
22  
23  
24  
25

in the -- in the matter of the hearing called by the OCD on  
 its own motion for the purpose of determining the verti-  
 cal and horizontal limits of several tracts in Chaves, Eddy,  
 and Lea Counties, New Mexico.

All for appearance.

Mr. PADILLA: Mr. Examiner, Ernest L.  
 Padilla on behalf of the Oil Conservation Division. I have  
 one witness who needs to be sworn.

(Witness sworn.)

RICHARD L. STAMETS

being called as a witness and having been duly sworn upon his  
 oath, testified as follows, to-wit:

DIRECT EXAMINATION

BY MR. PADILLA:

Q Mr. Stamets, for the record would you  
 please state your name, by whom you're employed, and in what  
 capacity?

A I'm R. L. Stamets, Technical Support  
 Chief for the Oil Conservation Division in Santa Fe, New  
 Mexico.

Q Mr. Stamets, in that capacity do you nor-

SALLY W. BOYD, C.S.R.  
Rt. 1 Box 193-B  
Santa Fe, New Mexico 87501  
Phone (505) 455-1401

1 mally -- or do part of your duties include making recommenda-  
2 tions to the Division concerning nomenclature of certain  
3 pools in the State of New Mexico?

4 A They do.

5 Q Are you prepared to make recommendations  
6 to the Division concerning the nomenclature of certain pools  
7 in Chaves, Eddy, and Lea Counties?

8 A Yes.

9 Q Are your recommendations prepared in the  
10 form of an exhibit?

11 A They are.

12 Q Will you please refer to this exhibit and  
13 the docket that has been prepared and distributed at this  
14 hearing, and point out any substantial difference between  
15 the two?

16 A Yes. The Exhibit, which is Exhibit Number  
17 One, is identical to the docket in this case, with two ex-  
18 ceptions.

19 The exceptions are in paragraph bb, which  
20 is to extend the Logan Draw-Morrow Gas Pool in Eddy County,  
21 New Mexico. This paragraph should be dismissed pending  
22 further study.

23 The second change is in paragraph ii, a  
24 paragraph for the extension of the Sioux-Yates Pool in Lea  
25 County, New Mexico. This paragraph should also be dismissed

1 pending further study.

2 other than that, there are no differences.

3 Q Mr. Hadden, do you have anything further  
4 to add to your testimony?

5 A No.

6 MR. PADILLA: Mr. Examiner, I offer Exhibit  
7 One into evidence.

8 MR. NUTTER: OCD Exhibit One in Case  
9 Number 6810 will be admitted in evidence.

10 Are there any questions of Mr. Stamets?  
11 He may be excused.

12 Does anyone have anything further to offer  
13 in Case Number 6810?

14 We'll take the case under advisement and  
15 the hearing is adjourned.

16  
17 (Hearing concluded.)  
18  
19  
20  
21  
22  
23  
24  
25

SALLY W. BOYD, C.S.R.

Et. 1 Box 193-E

Sanita Fe, New Mexico 87501

Phone (505) 455-7109


1  
2  
3  
4  
5  
6  
7  
8  
9  
10  
11  
12  
13  
14  
15  
16  
17  
18  
19  
20  
21  
22  
23  
24  
25

**SALLY W. BOYD, C.S.R.**

Rt. 1 Box 193-3  
Santa Fe, New Mexico 87501  
Phone (505) 455-7409

I, SALLY W. BOYD, C.S.R., HEREBY CERTIFY that the foregoing Transcript of Hearing before the Oil Conservation Division was prepared by me, and the said transcript is a full, true, and correct record of the hearing, prepared by me to the best of my ability.

I do hereby certify that the foregoing is a complete and correct record of the proceedings in the Production of Gas No. 6810, heard by me on 2/13 1980.

 Examiner  
Oil Conservation Division

STATE OF NEW MEXICO  
ENERGY AND MINERALS DEPARTMENT  
OIL CONSERVATION DIVISION

IN THE MATTER OF THE HEARING  
CALLED BY THE OIL CONSERVATION  
DIVISION FOR THE PURPOSE OF  
CONSIDERING:

CASE NO. 6810  
Order No. R-6274

THE APPLICATION OF THE OIL CONSERVATION  
DIVISION UPON ITS OWN MOTION FOR AN  
ORDER CREATING AND EXTENDING VERTICAL  
AND HORIZONTAL LIMITS OF CERTAIN POOLS  
IN CHAVES, EDDY, AND LEA COUNTIES, NEW  
MEXICO.

ORDER OF THE DIVISION

BY THE DIVISION:

This cause came on for hearing at 9 a.m. on February 13, 1980, at Santa Fe, New Mexico, before Examiner Daniel S. Nutter.

NOW, on this 18th day of February, 1980, the Division Director, having considered the testimony, the record, and the recommendations of the Examiner, and being fully advised in the premises,

FINDS:

(1) That due public notice having been given as required by law, the Division has jurisdiction of this cause and the subject matter thereof.

(2) That there is need for the creation of a new pool in Lea County, New Mexico, for the production of oil from the Fusselman formation, said pool to bear the designation of Brunson-Fusselman Pool. Said Brunson-Fusselman Pool was discovered by the Amoco Production Company Grizzell B Well No. 3 located in Unit H of Section 8, Township 22 South, Range 37 East, NMPM. It was completed in the Fusselman formation on November 15, 1979. The top of the perforations is at 7168 feet.

(3) That there is need for the creation of a new pool in Eddy County, New Mexico, for the production of gas from the Morrow formation, said pool to bear the designation of North Illinois Camp-Morrow Gas Pool. Said North Illinois Camp-Morrow Gas Pool was discovered by the Hondo Oil and Gas Company Exxon

-2-

Case No. 6810  
Order No. R-6274

State Well No. 1 located in Unit K of Section 9, Township 18 South, Range 28 East, NMPM. It was completed in the Morrow formation on May 30, 1979. The top of the perforations is at 10,322 feet.

(4) That there is need for the creation of a new pool in Eddy County, New Mexico, for the production of gas from the Upper Pennsylvanian formation, said pool to bear the designation of Kennedy Farms-Upper Pennsylvanian Gas Pool. Said Kennedy Farms-Upper Pennsylvanian Gas Pool was discovered by the Yates Petroleum Corporation Seigenthaler "IS" Com Well No. 2 located in Unit K of Section 21, Township 17 South, Range 26 East, NMPM. It was completed in the Upper Pennsylvanian formation on April 13, 1978. The top of the perforations is at 7690 feet.

(5) That there is need for the creation of a new pool in Chaves County, New Mexico, for the production of oil from the San Andres formation, said pool to bear the designation of East Siete-San Andres Pool. Said East Siete-San Andres Pool was discovered by the Sundance Oil Company Grynberg Federal Well No. 3 located in Unit D of Section 14, Township 6 South, Range 31 East, NMPM. It was completed in the San Andres formation on November 30, 1979. The top of the perforations is at 3912 feet.

(6) That there is need for the extension of the vertical limits of the Angell Ranch-Morrow Gas Pool in Eddy County, New Mexico, to include the Atoka formation and the redesignation of said pool as the Angell Ranch Atoka-Morrow Gas Pool.

(7) That there is need for certain extensions to the Buffalo Valley-Pennsylvanian Gas Pool, the Comanche-San Andres Pool, and the Double L-Queen Associated Pool, all in Chaves County, New Mexico, and the Angell Ranch Atoka-Morrow Gas Pool, the North Burton Flats-Wolfcamp Gas Pool, the South Carlsbad-Delaware Pool, the South Culebra Bluff-Atoka Gas Pool, the Diamond Mound-Atoka Gas Pool, the Dublin Ranch-Morrow Gas Pool, the South Empire-Morrow Gas Pool, the East Empire Yates-Seven Rivers Pool, the Golden Lane-Morrow Gas Pool, the Palmillo-Bone Springs Pool, the Penasco Draw-Morrow Gas Pool, the Penasco Draw San Andres-Yeso Associated Pool, the Race Track-San Andres Pool, and the Winchester-Morrow Gas Pool, all in Eddy County, New Mexico, and the Antelope Ridge-Atoka Gas Pool, the Antelope Ridge-Morrow Gas Pool, the West Arkansas Junction-San Andres Pool, the Austin-Mississippian Gas Pool, the South Bell Lake-Morrow Gas Pool, the Blinebry Oil and Gas Pool, the Caudill-Devonian Pool, the Drinkard Pool, the Eumont Yates Seven Rivers-Queen Pool, the Eunice-San Andres Pool, the Hardy-Blinebry Pool, the Maljamar Grayburg-San Andres Pool, the Sand Dunes-Bone



Springs Pool, and the Warren-Tubb Gas Pool, all in Lea County, New Mexico.

(8) That the proposed extension to the Logan Draw-Morrow Gas Pool in Eddy County, New Mexico, and the Sioux-Yates Pool in Lea County, New Mexico, should be dismissed pending further study.

IT IS THEREFORE ORDERED:

(a) That a new pool in Lea County, New Mexico, classified as an oil pool for Fusselman production, is hereby created and designated as the Brunson-Fusselman Pool, consisting of the following described area:

TOWNSHIP 22 SOUTH, RANGE 37 EAST, NMPM  
Section 8: NE/4

(b) That a new pool in Eddy County, New Mexico, classified as a gas pool for Morrow production, is hereby created and designated as the North Illinois Camp-Morrow Gas Pool, consisting of the following described area:

TOWNSHIP 18 SOUTH, RANGE 28 EAST, NMPM  
Section 9: All

(c) That a new pool in Eddy County, New Mexico, classified as a gas pool for Upper Pennsylvanian production, is hereby created and designated as the Kennedy Farms-Upper Pennsylvanian Gas Pool, consisting of the following described area:

TOWNSHIP 17 SOUTH, RANGE 26 EAST, NMPM  
Section 15: All  
Section 16: E/2  
Section 21: All  
Section 28: E/2  
Section 33: E/2

(d) That a new pool in Chaves County, New Mexico, classified as an oil pool for San Andres production, is hereby created and designated as the East Siete-San Andres Pool, consisting of the following described area:

TOWNSHIP 8 SOUTH, RANGE 31 EAST, NMPM  
Section 14: NW/4

Case No. 6810  
Order No. R-6274

(e) That the vertical limits of the Angell Ranch-Morrow Gas Pool in Township 19 South, Range 27 East, NMPM, Eddy County, New Mexico, are hereby extended to include the Atoka formation and said pool is redesignated the Angell Ranch Atoka-Morrow Gas Pool. Further, said pool is hereby extended to include therein:

TOWNSHIP 19 SOUTH, RANGE 27 EAST, NMPM  
Section 24: W/2

(f) That the Antelope Ridge-Atoka Gas Pool in Lea County, New Mexico, as heretofore classified, defined, and described, is hereby extended to include therein:

TOWNSHIP 23 SOUTH, RANGE 34 EAST, NMPM  
Section 23: N/2

(g) That the Antelope Ridge-Morrow Gas Pool in Lea County, New Mexico, as heretofore classified, defined, and described, is hereby extended to include therein:

TOWNSHIP 23 SOUTH, RANGE 34 EAST, NMPM  
Section 23: All

TOWNSHIP 24 SOUTH, RANGE 34 EAST, NMPM  
Section 3: N/2

(h) That the West Arkansas Junction-San Andres Pool in Lea County, New Mexico, as heretofore classified, defined, and described, is hereby extended to include therein:

TOWNSHIP 18 SOUTH, RANGE 36 EAST, NMPM  
Section 29: NE/4

(i) That the Austin-Mississippian Gas Pool in Lea County, New Mexico, as heretofore classified, defined, and described, is hereby extended to include therein:

TOWNSHIP 14 SOUTH, RANGE 36 EAST, NMPM  
Section 18: N/2

(j) That the South Bell Lake-Morrow Gas Pool in Lea County, New Mexico, as heretofore classified, defined, and described, is hereby extended to include therein:

TOWNSHIP 24 SOUTH, RANGE 33 EAST, NMPM  
Section 1: SE/4  
Section 12: N/2

-5-

Case No. 6810

Order No. R-6274

(k) That the Blinebry Oil and Gas Pool in Lea County, New Mexico, as heretofore classified, defined, and described, is hereby extended to include therein:

TOWNSHIP 20 SOUTH, RANGE 38 EAST, NMPM  
Section 20: NW/4

(l) That the Buffalo Valley-Pennsylvanian Gas Pool in Chaves County, New Mexico, as heretofore classified, defined, and described, is hereby extended to include therein:

TOWNSHIP 14 SOUTH, RANGE 27 EAST, NMPM  
Section 25: S/2

TOWNSHIP 15 SOUTH, RANGE 28 EAST, NMPM  
Section 20: N/2

(m) That the North Burton Flats-Wolfcamp Gas Pool in Eddy County, New Mexico, as heretofore classified, defined, and described, is hereby extended to include therein:

TOWNSHIP 20 SOUTH, RANGE 28 EAST, NMPM  
Section 22: N/2

(n) That the South Carlsbad-Delaware Pool in Eddy County, New Mexico, as heretofore classified, defined, and described, is hereby extended to include therein:

TOWNSHIP 22 SOUTH, RANGE 26 EAST, NMPM  
Section 24: SW/4 NE/4

(o) That the Caudill-Devonian Pool in Lea County, New Mexico, as heretofore classified, defined, and described, is hereby extended to include therein:

TOWNSHIP 15 SOUTH, RANGE 36 EAST, NMPM  
Section 9: NW/4 and N/2 SW/4

(p) That the Comanche-San Andres Pool in Chaves County, New Mexico, as heretofore classified, defined, and described, is hereby extended to include therein:

TOWNSHIP 11 SOUTH, RANGE 26 EAST, NMPM  
Section 14: NW/4 NW/4

-6-

Case No. 6810  
Order No. R-6274

(q) That the South Culebra Bluff-Atoka Gas Pool in Eddy County, New Mexico, as heretofore classified, defined, and described, is hereby extended to include therein:

TOWNSHIP 23 SOUTH, RANGE 28 EAST, NMPM  
Section 11: E/2

(r) That the Diamond Mound-Atoka Gas Pool in Eddy County, New Mexico, as heretofore classified, defined, and described, is hereby extended to include therein:

TOWNSHIP 16 SOUTH, RANGE 27 EAST, NMPM  
Section 10: All  
Section 12: S/2

(s) That the Double L-Queen Associated Pool in Chaves County, New Mexico, as heretofore classified, defined, and described, is hereby extended to include therein:

TOWNSHIP 14 SOUTH, RANGE 29 EAST, NMPM  
Section 23: W/2  
Section 24: W/2 NE/4

(t) That the Drinkard Pool in Lea County, New Mexico, as heretofore classified, defined, and described, is hereby extended to include therein:

TOWNSHIP 22 SOUTH, RANGE 36 EAST, NMPM  
Section 12: SW/4

(u) That the Dublin Ranch-Morrow Gas Pool in Eddy County, New Mexico, as heretofore classified, defined, and described, is hereby extended to include therein:

TOWNSHIP 22 SOUTH, RANGE 28 EAST, NMPM  
Section 15: S/2

(v) That the South Empire-Morrow Gas Pool in Eddy County, New Mexico, as heretofore classified, defined, and described, is hereby extended to include therein:

TOWNSHIP 17 SOUTH, RANGE 28 EAST, NMPM  
Section 25: N/2

TOWNSHIP 18 SOUTH, RANGE 29 EAST, NMPM  
Section 4: S/2

-7-

Case No. 6810  
Order No. R-6274

(w) That the East Empire Yates-Seven Rivers Pool in Eddy County, New Mexico, as heretofore classified, defined, and described, is hereby extended to include therein:

TOWNSHIP 17 SOUTH, RANGE 28 EAST, NMPM  
Section 22: NE/4 and NE/4 SE/4

(x) That the Eumont Yates Seven Rivers-Queen Pool in Lea County, New Mexico, as heretofore classified, defined, and described, is hereby extended to include therein:

TOWNSHIP 21 SOUTH, RANGE 35 EAST, NMPM  
Section 4: Lots 9, 10, 11, 12, 13,  
14, 15, and 16

(y) That the Eunice-San Andres Pool in Lea County, New Mexico, as heretofore classified, defined, and described, is hereby extended to include therein:

TOWNSHIP 21 SOUTH, RANGE 37 EAST, NMPM  
Section 33: E/2 NE/4  
Section 34: W/2

(z) That the Golden Lane-Morrow Gas Pool in Eddy County, New Mexico, as heretofore classified, defined, and described, is hereby extended to include therein:

TOWNSHIP 21 SOUTH, RANGE 29 EAST, NMPM  
Section 5: S/2  
Section 8: N/2

(aa) That the Hardy-Blinebry Pool in Lea County, New Mexico, as heretofore classified, defined, and described, is hereby extended to include therein:

TOWNSHIP 21 SOUTH, RANGE 36 EAST, NMPM  
Section 11: NE/4

(bb) That the proposed extension of the Logan Draw-Morrow Gas Pool in Eddy County, New Mexico, is hereby dismissed.

(cc) That the Maljamar Grayburg-San Andres Pool in Lea County, New Mexico, as heretofore classified, defined, and described, is hereby extended to include therein:

TOWNSHIP 17 SOUTH, RANGE 33 EAST, NMPM  
Section 23: NE/4  
Section 24: NW/4

-8-

Case No. 6810  
Order No. R-6274

(dd) That the Palmillo-Bone Springs Pool in Eddy County, New Mexico, as heretofore classified, defined, and described, is hereby extended to include therein:

TOWNSHIP 19 SOUTH, RANGE 28 EAST, NMPM  
Section 1: NE/4 and N/2 NW/4

(ee) That the Penasco Draw-Morrow Gas Pool in Eddy County, New Mexico, as heretofore classified, defined, and described, is hereby extended to include therein:

TOWNSHIP 18 SOUTH, RANGE 25 EAST, NMPM  
Section 27: N/2  
Section 28: All

(ff) That the Penasco Draw San Andres-Yeso Associated Pool in Eddy County, New Mexico, as heretofore classified, defined, and described, is hereby extended to include therein:

TOWNSHIP 18 SOUTH, RANGE 26 EAST, NMPM  
Section 31: W/2 W/2

(gg) That the Race Track-San Andres Pool in Chaves County, New Mexico, as heretofore classified, defined, and described, is hereby extended to include therein:

TOWNSHIP 10 SOUTH, RANGE 28 EAST, NMPM  
Section 19: N/2 NE/4  
Section 20: NW/4 NW/4

(hh) That the Sand Dunes-Bone Springs Pool in Lea County, New Mexico, as heretofore classified, defined, and described, is hereby extended to include therein:

TOWNSHIP 23 SOUTH, RANGE 32 EAST, NMPM  
Section 18: W/2

(ii) That the proposed extension to the Sioux-Yates Pool in Lea County, New Mexico, is hereby dismissed.

(jj) That the Warren-Tubb Gas Pool in Lea County, New Mexico, as heretofore classified, defined, and described, is hereby extended to include therein:

TOWNSHIP 20 SOUTH, RANGE 38 EAST, NMPM  
Section 20: NW/4

-9-

Case No. 6810  
Order No. R-6274

(kk) That the Winchester-Morrow Gas Pool in Eddy County, New Mexico, as heretofore classified, defined, and described, is hereby extended to include therein:


TOWNSHIP 19 SOUTH, RANGE 28 EAST, NMPM  
Section 27: W/2

IT IS FURTHER ORDERED:

(1) That pursuant to Section 70-2-18, NMSA 1978, contained in Chapter 271, Laws of 1969, any well which, by virtue of any of the above pool extensions, is subject to pool rules providing for spacing or proration units larger than the one which is presently dedicated thereto, shall have 60 days from the effective date of this order in which to file new Forms C-102 dedicating a standard unit for the pool to said well, or to obtain a non-standard unit approved by the Division. Pending such compliance, the well shall receive a maximum allowable in the same proportion to a standard allowable for the pool that the acreage dedicated to the well bears to a standard unit for the pool. Failure to file Form C-102 dedicating a standard unit to the well or to obtain a non-standard unit approved by the Division within said 60-day period shall subject the well to cancellation of allowable

(2) That the effective date of this order and all creations and extensions included herein shall be March 1, 1980.

DONE at Santa Fe, New Mexico, on the day and year hereinabove designated.



S E A L

STATE OF NEW MEXICO  
OIL CONSERVATION DIVISION

*Joe D. Ramey*  
JOE D. RAMEY  
Director

fd/

STATE OF NEW MEXICO  
ENERGY AND MINERALS DEPARTMENT  
OIL CONSERVATION DIVISION

IN THE MATTER OF THE HEARING  
CALLED BY THE OIL CONSERVATION  
DIVISION FOR THE PURPOSE OF  
CONSIDERING:

CASE NO. 6810  
ORDER NO. R-6274

THE APPLICATION OF THE OIL CONSERVATION  
DIVISION UPON ITS OWN MOTION FOR AN ORDER  
CREATING AND EXTENDING VERTICAL AND  
HORIZONTAL LIMITS OF CERTAIN POOLS IN  
CHAVES, EDDY, AND LEA COUNTIES, NEW MEXICO.

ORDER OF THE DIVISION

BY THE DIVISION:

This cause came on for hearing at 9:00 a.m. on February 13, 1980, at Santa Fe, New Mexico, before Examiner Daniel S. Nutter.

NOW, on this \_\_\_\_\_ day of February, 1980, the Division Director, having considered the testimony, the record, and the recommendations of the Examiner, and being fully advised in the premises,

FINDS:

- (1) That due public notice having been given as required by law, the Division has jurisdiction of this cause and the subject matter thereof.
- (2) That there is need for the creation of a new pool in Lea County, New Mexico, for the production of oil from the Fusselman formation, said pool to bear the designation of Brunson-Fusselman Pool. Said Brunson-Fusselman Pool was discovered by the Amoco Production Company Grizzell B Well No. 3 located in Unit H of Section 8, Township 22 South, Range 37 East, NMPM. It was completed in the Fusselman formation on November 15, 1979. The top of the perforations is at 7168 feet.
- (3) That there is need for the creation of a new pool in Eddy County, New Mexico, for the production of gas from the Morrow formation, said pool to bear the designation of North Illinois Camp-Morrow Gas Pool. Said North Illinois Camp-Morrow Gas Pool was discovered by the Hondo Oil and Gas Company Exxon State Well No. 1 located in Unit K of Section 9, Township 18 South, Range 28 East, NMPM. It was completed in the Morrow formation on May 30, 1979. The top of the perforations is at 10,322 feet.
- (4) That there is need for the creation of a new pool in Eddy County, New Mexico, for the production of gas from the Upper Pennsylvanian formation, said pool to bear the designation of Kennedy Farms-Upper Pennsylvanian Gas Pool. Said Kennedy Farms-Upper Pennsylvanian Gas Pool was discovered by the Yates Petroleum Corporation Seigenthaler "IS" Com Well No. 2 located in Unit K of Section 21, Township 17 South, Range 26 East, NMPM. It was completed in the Upper Pennsylvanian formation on April 13, 1978. The top of the perforations is at 7690 feet.
- (5) That there is need for the creation of a new pool in Chaves County, New Mexico, for the production of oil from the San Andres formation, said pool to bear the designation of East Siete-San Andres Pool. Said East Siete-San Andres Pool was discovered by the Sundance Oil Company Grynberg Federal Well No. 3 located in Unit D of Section 14, Township 8 South, Range 31 East, NMPM. It was completed in the San Andres formation on November 30, 1979. The top of the perforations is at 3912 feet.
- (6) That there is need for the extension of the vertical limits of the Angell Ranch-Morrow Gas Pool in Eddy County, New Mexico, to include the Atoka formation and the redesignation of said pool as the Angell Ranch-Atoka-Morrow Gas Pool.
- (7) That there is need for certain extensions to the Buffalo Valley-Pennsylvanian Gas Pool, the Comanche-San Andres Pool, and the Double L-Queen Associated Pool, all in Chaves County, New Mexico, and the Angell Ranch-Atoka-Morrow Gas Pool, the North Burton Flats-Wolfcamp Gas Pool, the South Carlsbad-Delaware Pool, the South Culebra Bluff-Atoka Gas Pool, the Diamond Mound-Atoka Gas Pool, the Dublin Ranch-Morrow Gas Pool, the South Empire-Morrow Gas Pool, the East Empire-Yates-Seven Rivers Pool, the Golden Lane-Morrow Gas Pool, the Palmillo-Bone Springs Pool, the Penasco Draw-Morrow Gas Pool, the Penasco Draw San Andres-Yates Associated Pool, the Race Track-San Andres Pool, and the Winchester-Morrow Gas Pool, all in Eddy County, New Mexico, and the Antelope Ridge-Atoka Gas Pool, the Antelope Ridge-Morrow Gas Pool, the West Arkansas Junction-San Andres Pool, the Austin-Mississippian Gas Pool, the South



CASE NO. 6810  
ORDER NO. \_\_\_\_\_

Bell Lake-Morrow Gas Pool, the Blinebry Oil and Gas Pool, the Caudill-Devonian Pool, the Drinkard Pool, Eumont-Yates-Seven Rivers-Queen Pool, the Eunice-San Andres Pool, the Hardy-Blinebry Pool, the Maljamar-Grayburg-San Andres Pool, the Sand Dunes-Bone Springs Pool, and the Warren Tubb Gas Pool, all in Lea County, New Mexico.

(8) That the proposed extension to the Logan Draw-Morrow Gas Pool in Eddy County, New Mexico, and the Sioux-Yates Pool in Lea County, New Mexico, be dismissed pending further study.

IT IS FURTHER ORDERED:

(a) That a new pool in Lea County, New Mexico, classified as an oil pool for Fusselman production, is hereby created and designated as the Brunson-Fusselman Pool, consisting of the following described area:

TOWNSHIP 22 SOUTH, RANGE 37 EAST, NMPM  
Section 8: NE/4

(b) That a new pool in Eddy County, New Mexico, classified as a gas pool for Morrow production, is hereby created and designated as the North Illinois Camp-Morrow Gas Pool, consisting of the following described area:

TOWNSHIP 18 SOUTH, RANGE 28 EAST, NMPM  
Section 9: All

(c) That a new pool in Eddy County, New Mexico, classified as a gas pool for Upper Pennsylvanian production, is hereby created and designated as the Kennedy Farms-Upper Pennsylvanian Gas Pool, consisting of the following described area:

TOWNSHIP 17 SOUTH, RANGE 26 EAST, NMPM  
Section 15: All  
Section 16: E/2  
Section 21: All  
Section 28: E/2  
Section 33: E/2

(d) That a new pool in Chaves County, New Mexico, classified as an oil pool for San Andres production, is hereby created and designated as the East Siete-San Andres Pool, consisting of the following described area:

TOWNSHIP 8 SOUTH, RANGE 31 EAST, NMPM  
Section 14: NW/4

(e) That the vertical limits of the Angell Ranch-Morrow Gas Pool in Township 19 South, Range 27 East, NMPM, Eddy County, New Mexico, are hereby extended to include the Atoka formation and said pool is redesignated the Angell Ranch-Atoka-Morrow Gas Pool. Further, said pool is hereby extended to include therein:

TOWNSHIP 19 SOUTH, RANGE 27 EAST, NMPM  
Section 24: W/2

(f) That the Antelope Ridge-Atoka Gas Pool in Lea County, New Mexico, as heretofore classified, defined, and described, is hereby extended to include therein:

TOWNSHIP 23 SOUTH, RANGE 34 EAST, NMPM  
Section 23: N/2

(g) That the Antelope Ridge-Morrow Gas Pool in Lea County, New Mexico, as heretofore classified, defined, and described, is hereby extended to include therein:

TOWNSHIP 23 SOUTH, RANGE 34 EAST, NMPM  
Section 23: All

TOWNSHIP 24 SOUTH, RANGE 34 EAST, NMPM  
Section 3: N/2

(h) That the West Arkansas Junction-San Andres Pool in Lea County, New Mexico, as heretofore classified, defined, and described, is hereby extended to include therein:

TOWNSHIP 18 SOUTH, RANGE 36 EAST, NMPM  
Section 29: NE/4

CASE NO. 6810  
ORDER NO. \_\_\_\_\_

(i) That the Austin-Mississippian Gas Pool in Lea County, New Mexico, as heretofore classified, defined, and described, is hereby extended to include therein:

TOWNSHIP 14 SOUTH, RANGE 36 EAST, NMPM  
Section 18: N/2

(j) That the South Bell Lake-Morrow Gas Pool in Lea County, New Mexico, as heretofore classified, defined, and described, is hereby extended to include therein:

TOWNSHIP 24 SOUTH, RANGE 33 EAST, NMPM  
Section 1: SE/4  
Section 12: N/2

(k) That the Blinebry Oil and Gas Pool in Lea County, New Mexico, as heretofore classified, defined, and described, is hereby extended to include therein:

TOWNSHIP 20 SOUTH, RANGE 38 EAST, NMPM  
Section 20: NW/4

(l) That the Buffalo Valley-Pennsylvanian Gas Pool in Chaves County, New Mexico, as heretofore classified, defined, and described, is hereby extended to include therein:

TOWNSHIP 14 SOUTH, RANGE 27 EAST, NMPM  
Section 25: S/2

TOWNSHIP 15 SOUTH, RANGE 28 EAST, NMPM  
Section 20: N/2

(m) That the North Burton Flats-Wolfcamp Gas Pool in Eddy County, New Mexico, as heretofore classified, defined, and described, is hereby extended to include therein:

TOWNSHIP 20 SOUTH, RANGE 28 EAST, NMPM  
Section 22: N/2

(n) That the South Carlsbad-Delaware Pool in Eddy County, New Mexico, as heretofore classified, defined, and described, is hereby extended to include therein:

TOWNSHIP 22 SOUTH, RANGE 26 EAST, NMPM  
Section 24: SW/4 NE/4

(o) That the Caudill-Devonian Pool in Lea County, New Mexico, as heretofore classified, defined, and described, is hereby extended to include therein:

TOWNSHIP 15 SOUTH, RANGE 36 EAST, NMPM  
Section 9: NW/4 and N/2 SW/4

(p) That the Comanche-San Andres Pool in Chaves County, New Mexico, as heretofore classified, defined, and described, is hereby extended to include therein:

TOWNSHIP 11 SOUTH, RANGE 26 EAST, NMPM  
Section 14: NW/4 NW/4

(q) That the South Culebra Bluff-Atoka Gas Pool in Eddy County, New Mexico, as heretofore classified, defined, and described, is hereby extended to include therein:

TOWNSHIP 23 SOUTH, RANGE 28 EAST, NMPM  
Section 11: E/2

(r) That the Diamond Mound-Atoka Gas Pool in Eddy County, New Mexico, as heretofore classified, defined, and described, is hereby extended to include therein:

TOWNSHIP 16 SOUTH, RANGE 27 EAST, NMPM  
Section 10: All  
Section 12: S/2

(s) That the Double L Queen Associated Pool in Chaves County, New Mexico, as heretofore classified, defined, and described, is hereby extended to include therein:

TOWNSHIP 14 SOUTH, RANGE 29 EAST, NMPM  
Section 23: W/2  
Section 24: W/2 NE/4

CASE NO. 6810  
ORDER NO. \_\_\_\_\_

(t) That the Drinkard Pool in Lea County, New Mexico, as heretofore classified, defined, and described, is hereby extended to include therein:

TOWNSHIP 22 SOUTH, RANGE 36 EAST, NMPM  
Section 12: SW/4

(u) That the Dublin Ranch-Morrow Gas Pool in Eddy County, New Mexico, as heretofore classified, defined, and described, is hereby extended to include therein:

TOWNSHIP 22 SOUTH, RANGE 28 EAST, NMPM  
Section 15: S/2

(v) That the South Empire-Morrow Gas Pool in Eddy County, New Mexico, as heretofore classified, defined, and described, is hereby extended to include therein:

TOWNSHIP 17 SOUTH, RANGE 28 EAST, NMPM  
Section 25: N/2

TOWNSHIP 18 SOUTH, RANGE 29 EAST, NMPM  
Section 4: S/2

(w) That the East Empire Yates-Seven Rivers Pool in Eddy County, New Mexico, as heretofore classified, defined, and described, is hereby extended to include therein:

TOWNSHIP 17 SOUTH, RANGE 28 EAST, NMPM  
Section 22: NE/4 and NE/4 SE/4

(x) That the Eumont Yates-Seven Rivers-Queen Pool in Lea County, New Mexico, as heretofore classified, defined, and described is hereby extended to include therein:

TOWNSHIP 21 SOUTH, RANGE 35 EAST, NMPM  
Section 4: Lots 9, 10, 11, 12, 13, 14, 15, and 16

(y) That the Eunice-San Andres Pool in Lea County, New Mexico, as heretofore classified, defined, and described, is hereby extended to include therein:

TOWNSHIP 21 SOUTH, RANGE 37 EAST, NMPM  
Section 33: E/2 NE/4  
Section 34: W/2

(z) That the Golden Lane-Morrow Gas Pool in Eddy County, New Mexico, as heretofore classified, defined, and described, is hereby extended to include therein:

TOWNSHIP 21 SOUTH, RANGE 29 EAST, NMPM  
Section 5: S/2  
Section 8: N/2

(aa) That the Hardy-Blinebry Pool in Lea County, New Mexico, as heretofore classified, defined, and described, is hereby extended to include therein:

TOWNSHIP 21 SOUTH, RANGE 36 EAST, NMPM  
Section 11: NE/4

(bb) That the proposed extension of the Logan Draw-Morrow Gas Pool in Eddy County, New Mexico, is hereby dismissed.

(cc) That the Maljamar-Grayburg-San Andres Pool in Lea County, New Mexico, as heretofore classified, defined, and described, is hereby extended to include therein:

TOWNSHIP 17 SOUTH, RANGE 33 EAST, NMPM  
Section 23: NE/4  
Section 24: NW/4

(dd) That the Palmillo-Bone Springs Pool in Eddy County, New Mexico, as heretofore classified, defined, and described, is hereby extended to include therein:

TOWNSHIP 19 SOUTH, RANGE 28 EAST, NMPM  
Section 1: NE/4 and N/2 NW/4

CASE NO. 6810  
ORDER NO. \_\_\_\_\_

(ee) That the Penasco Draw-Morrow Gas Pool in Eddy County, New Mexico, as heretofore classified, defined, and described, is hereby extended to include therein:

TOWNSHIP 18 SOUTH, RANGE 25 EAST, NMPM  
Section 27: W/2  
Section 28: All

(ff) That the Penasco Draw San Andres-Yeso Associated Pool in Eddy County, New Mexico, as heretofore classified, defined, and described, is hereby extended to include therein:

TOWNSHIP 18 SOUTH, RANGE 26 EAST, NMPM  
Section 31: W/2 W/2

(gg) That the Race Track-San Andres Pool in Chaves County, New Mexico, as heretofore classified, defined, and described, is hereby extended to include therein:

TOWNSHIP 10 SOUTH, RANGE 28 EAST, NMPM  
Section 19: N/2 NE/4  
Section 20: NW/4 NW/4

(hh) That the Sand Dunes-Bone Springs Pool in Lea County, New Mexico, as heretofore classified, defined, and described, is hereby extended to include therein:

TOWNSHIP 23 SOUTH, RANGE 32 EAST, NMPM  
Section 18: W/2

(ii) That the proposed extension to the Sioux-Yates Pool in Lea County, New Mexico, is hereby dismissed.

(jj) That the Warren-Tubb Gas Pool in Lea County, New Mexico, as heretofore classified, defined, and described, is hereby extended to include therein:

TOWNSHIP 20 SOUTH, RANGE 38 EAST, NMPM  
Section 20: NW/4

(kk) That the Winchester-Morrow Gas Pool in Eddy County, New Mexico, as heretofore classified, defined, and described, is hereby extended to include therein:

TOWNSHIP 19 SOUTH, RANGE 28 EAST, NMPM  
Section 27: W/2

IT IS FURTHER ORDERED:

(1) That pursuant to Section 70-2-18, NMSA 1978, contained in Chapter 271, Laws of 1969, any well which, by virtue of any of the above pool extensions, is subject to pool rules providing for spacing or proration units larger than the one which is presently dedicated thereto, shall have 60 days from the effective date of this order in which to file new Forms C-102 dedicating a standard unit for the pool to said well, or to obtain a non-standard unit approved by the Division. Pending such compliance, the well shall receive a maximum allowable in the same proportion to a standard allowable for the pool that the acreage dedicated to the well bears to a standard unit for the pool. Failure to file Form C-102 dedicating a standard unit to the well or to obtain a non-standard unit approved by the Division within said 60-day period shall subject the well to cancellation of allowable.

(2) That the effective date of this order and all creations and extensions included herein shall be March 1, 1980.

DONE at Santa Fe, New Mexico, on the day and year hereinabove designated.

STATE OF NEW MEXICO  
OIL CONSERVATION DIVISION

JOE D. RAMEY  
Director

S E A L

NEW POOLS

It is recommended that a new OIL pool be created and designated as the EAST SIETE-SAN ANDRES Pool.

Vertical limits to be the SAN ANDRES formation and the horizontal limits should be as follows: As shown in Paragraph (d) Exhibit I

Discovery well was SUNDANCE OIL COMPANY GRYNBERT FEDERAL #3 located in Unit D Section 14 Township 8 Range 31 and was completed on November 30, 1979. Top of perforations is at 3912 feet.

It is recommended that a new \_\_\_\_\_ pool be created and designated as the \_\_\_\_\_ Pool.

Vertical limits to be the \_\_\_\_\_ formation and the horizontal limits should be as follows: \_\_\_\_\_

Discovery well was \_\_\_\_\_ located in Unit \_\_\_\_\_ Section \_\_\_\_\_ Township \_\_\_\_\_ Range \_\_\_\_\_ and was completed on \_\_\_\_\_. Top of perforations is at \_\_\_\_\_ feet.

It is recommended that a new \_\_\_\_\_ pool be created and designated as the \_\_\_\_\_ Pool.

Vertical limits to be the \_\_\_\_\_ formation and the horizontal limits should be as follows: \_\_\_\_\_

Discovery well was \_\_\_\_\_ located in Unit \_\_\_\_\_ Section \_\_\_\_\_ Township \_\_\_\_\_ Range \_\_\_\_\_ and was completed on \_\_\_\_\_. Top of perforations is at \_\_\_\_\_ feet.

#### NEW POOLS

It is recommended that a new OIL pool be created and designated as the BRUNSON-FUSSELMAN Pool.

Vertical limits to be the FUSSELMAN formation and the horizontal limits should be as follows: As shown in Paragraph (a) Exhibit I

Discovery well was Amoco Production Company Grizzell B #3 located in Unit H Section 8 Township 22 Range 37 and was completed on Nov. 15, 1979. Top of perforations is at 7168 feet.

It is recommended that a new GAS pool be created and designated as the NORTH ILLINOIS CAMP MORROW GAS Pool.

Vertical limits to be the MORROW formation and the horizontal limits should be as follows: As shown in Paragraph (b) Exhibit I

Discovery well was HONDO OIL & GAS CO. EXXON STATE #1 located in Unit K Section 9 Township 18 Range 28 and was completed on May 30, 1979. Top of perforations is at 10,322 feet.

It is recommended that a new GAS pool be created and designated as the KENNEDY FARMS-UPPER PENNSYLVANIAN GAS POOL.

Vertical limits to be the UPPER PENNSYLVANIAN formation and the horizontal limits should be as follows: As shown in Paragraph (c) Exhibit I

Discovery well was YATES PETROLEUM CORPORATION SEIGENTHALER IS Com #2- located in Unit K Section 21 Township 17 Range 26 and was completed on April 13, 1978. Top of perforations is at 7690 feet.

LEA BRUNSON-FUSSELMAN

LEA

BRUNSON-FUSSELMAN

22 South

37 East

2000

A 6x6 grid with numbers 1 through 36. The numbers are arranged in a standard 6x6 grid pattern. A small square is located in the cell containing the number 8.

1	2	3	4	5	6
7	8	9	10	11	12
13	14	15	16	17	18
19	20	21	22	23	24
25	26	27	28	29	30
31	32	33	34	35	36

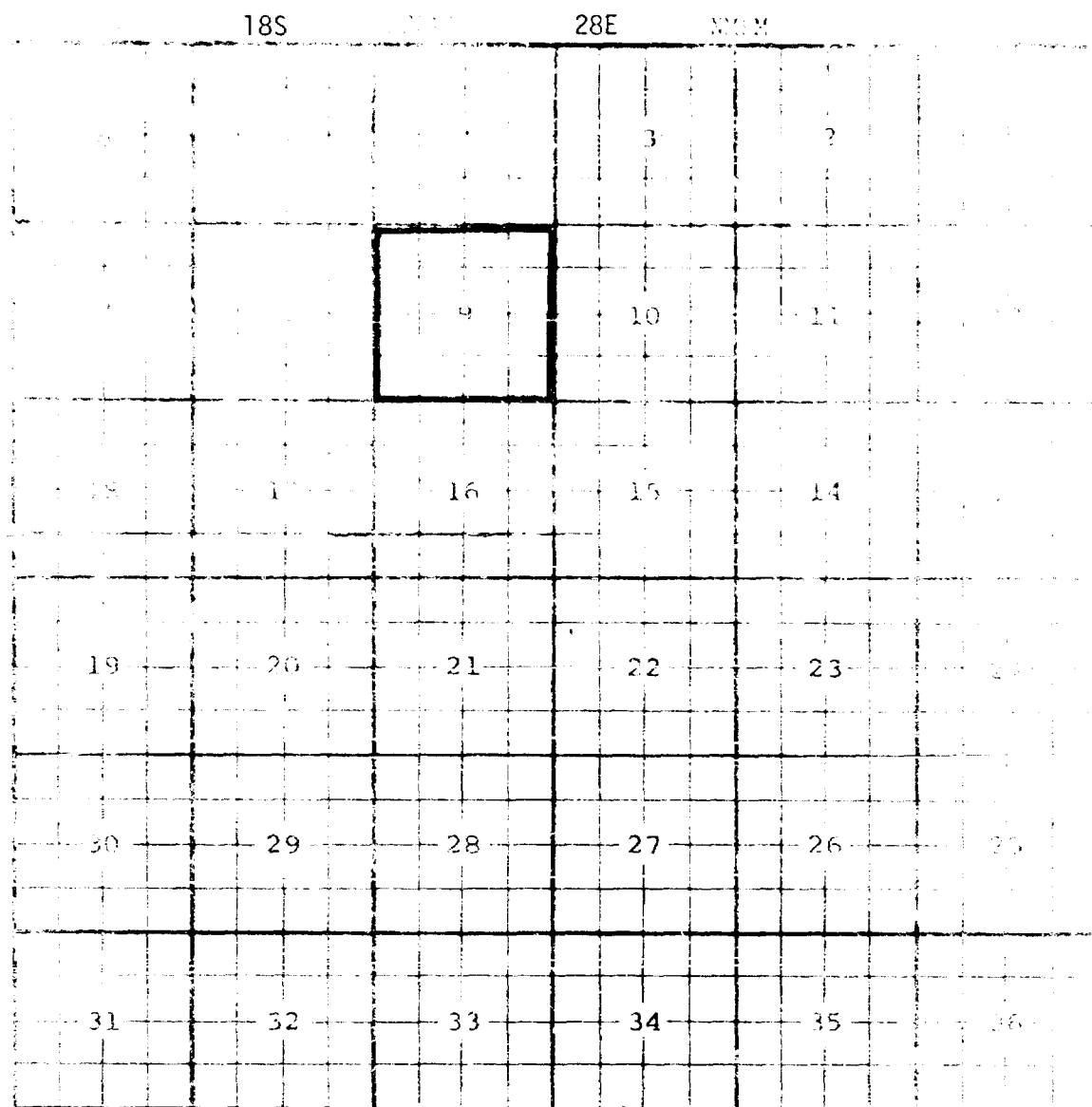
PURPOSE: One Completed oil well capable of producing.

DISCOVERY WELL: Amoco Production Company Grizzell B #3-H in Sec. 8, T22S,R37E, completed November 15, 1979, in the Fusselman formation. Top of perms 7168'.

Proposed pool boundary outlined in red. SECTION 8: NE/4

EDDY

NORTH ILLINOIS CAMP-MORROW GAS



Purpose: Two completed gas wells capable of producing.

Disc. Well: Hondo Oil & Gas Co. Exxon State #1-K 9-18-28

Comp. 5-30-79 through Morrow perms from 10322-435

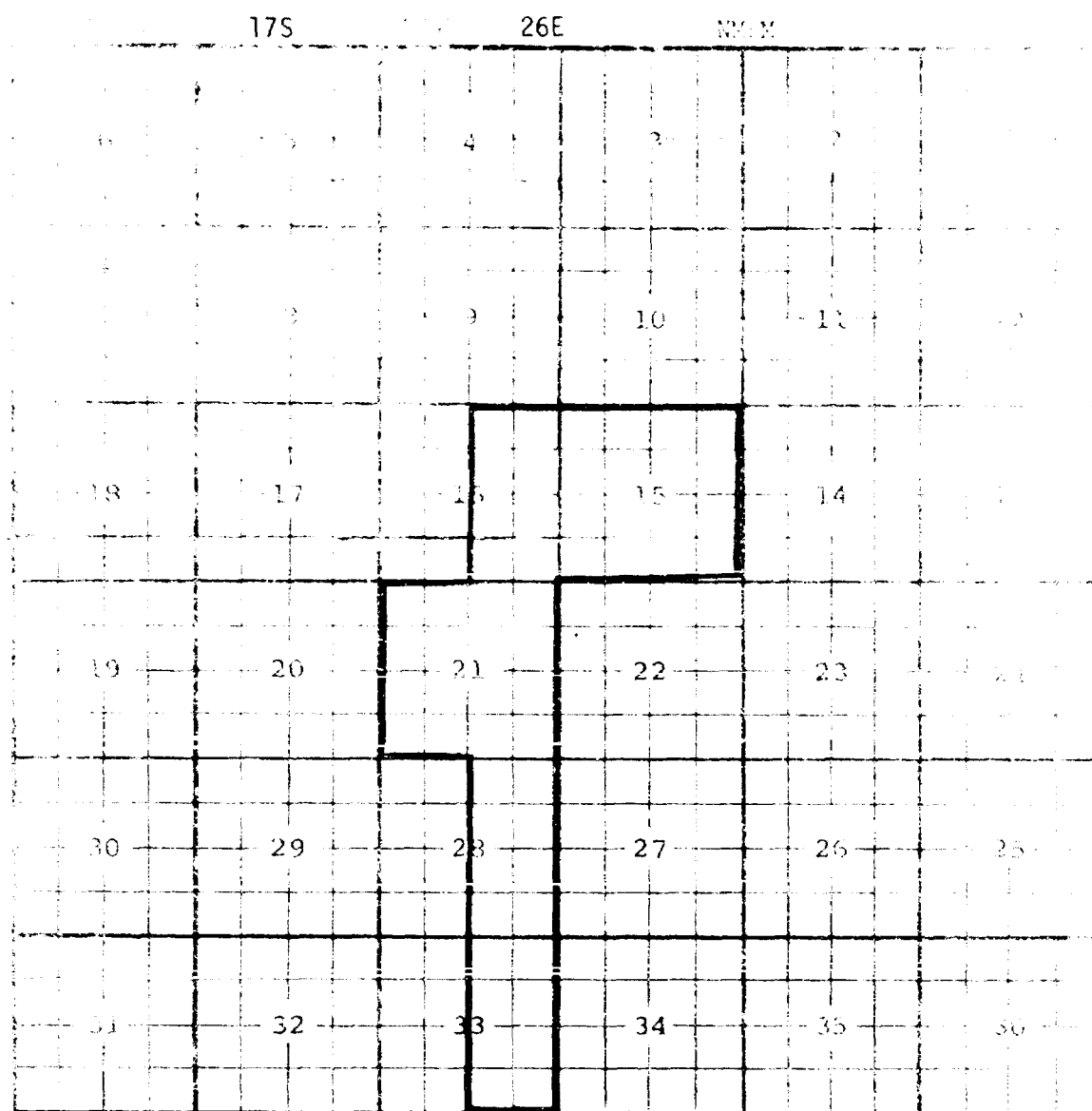
Proposed pool boundary outlined in blue.

Section 9: ALL



EDDY

KENNEDY FARMS-UPPER PENN. GAS



Purpose: Four completed gas wells capable of producing.

Disc. Well Yates Petroleum Corp. Siegenthaler "IS" Com #2-K, 21-17-26  
Comp. 4-13-78 through Upper Penn perms 7690-96

Proposed pool boundary outlined in blue.

Section 15: ALL

Section 16: E/2

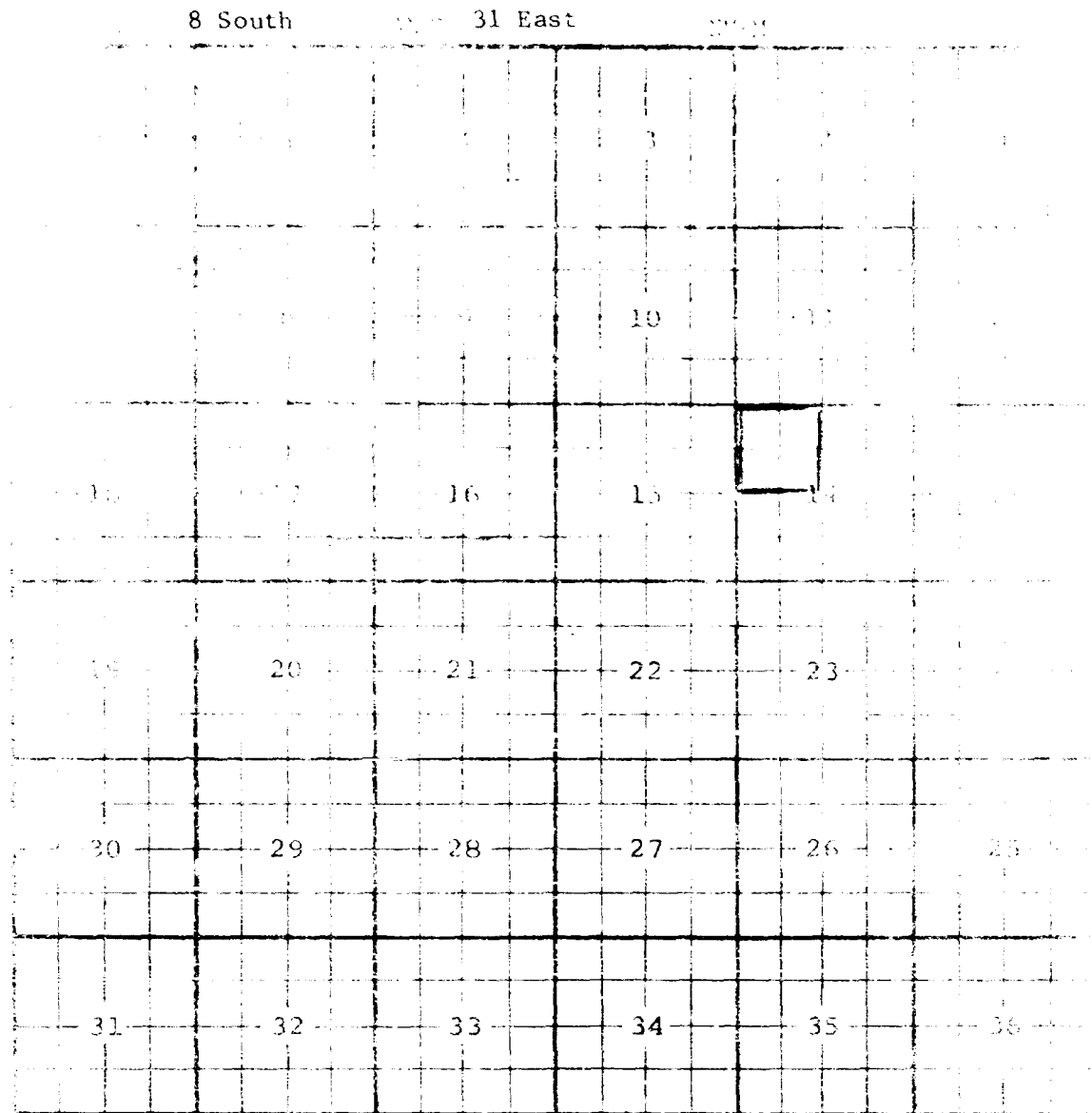
Section 21: ALL

Section 28: E/2

Section 33: E/2

CHAVES

EAST SIETE-SAN ANDRES



PURPOSE: One completed oil well capable of producing.

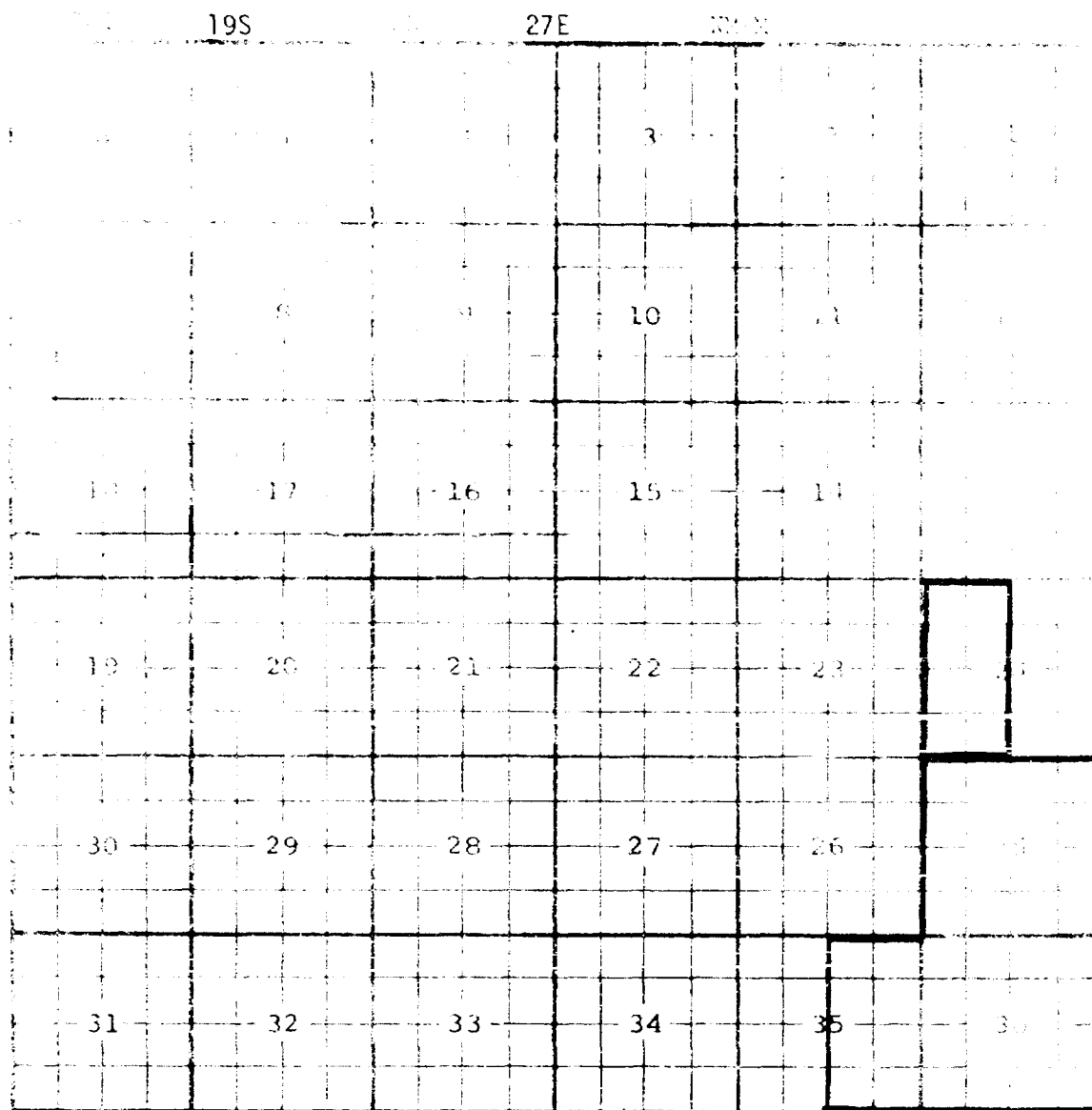
Discovery well: Sundance Oil Company Grynberg Federal Well #3-D in 14-8-31, completed November 30, 1979, in the San Andres formation. Top of perfs 3912 feet.

Proposed pool boundary outlined in red. SECTION 14: NW/4

CASE NO. 6810 (c) EXTENSION OF VERTICAL & HORIZONTAL LIMITS OF AN EXISTING  
GAS POOL & REDESIGNATION OF POOL

EDDY

ANGELL RANCH ATOKA-MORROW GAS



Propose: One completed gas well capable of producing and to extend the vertical limits to include the Atoka formation and to redesignate said pool as the Angell Ranch Atoka-Morrow Gas Pool.

Operator	Lease	#&Ut.	S-T-R	Comp.	Formation	TOP
Southland Royalty Co.	State G Com	1-E	24-19-27	12 -5-79	Atoka-Morrow	10373'

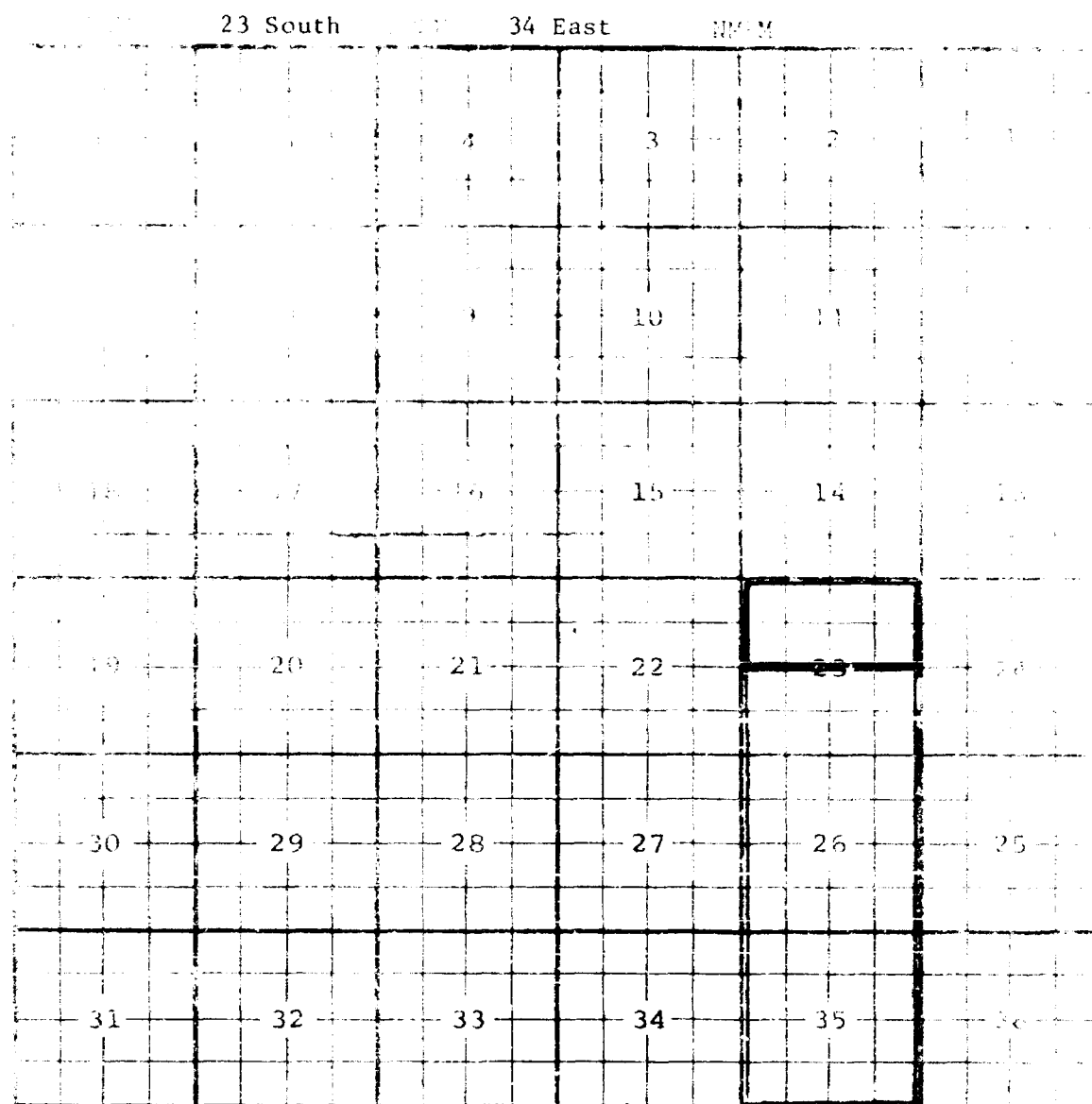
Pool Boundary outlined in red.

Proposed extension outlined in blue.

Section 24: W/2

LEA

ANTELOPE RIDGE-ATOKA GAS



PURPOSE: One completed gas well capable of producing.

Natomas North America Inc. State 23 Well #2-F in 23-23-34, completed Nov.5, 1979, in the Atoka formation. Top of perfs 12,033.

Pool boundary outlined in red.

Proposed pool extension outlined in green. SECTION 23: N/2

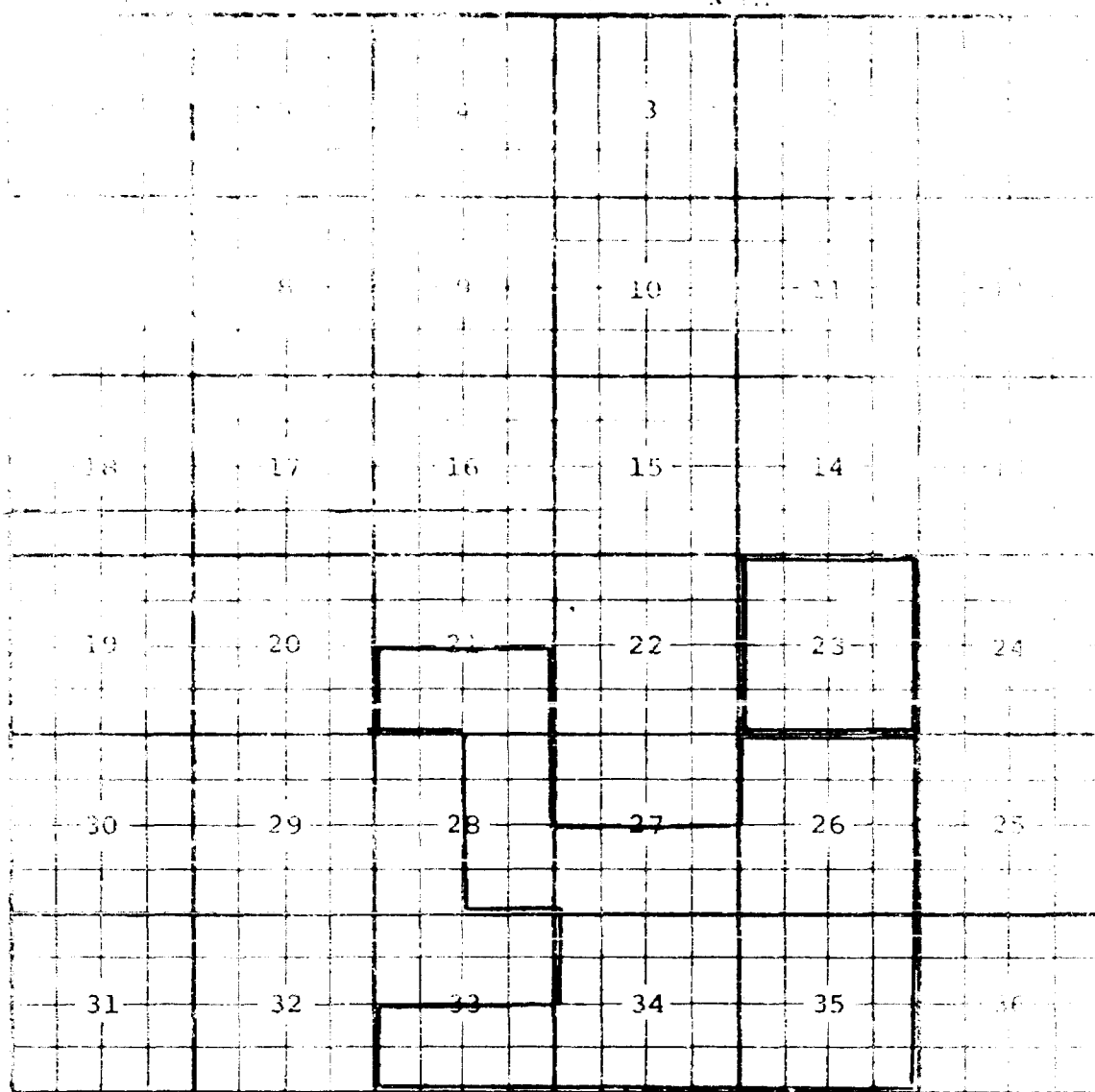
LEA

ANTELOPE RIDGE-MORROW GAS

23 South

34 East

N 1/4 M



PURPOSE: Two completed gas wells capable of producing.

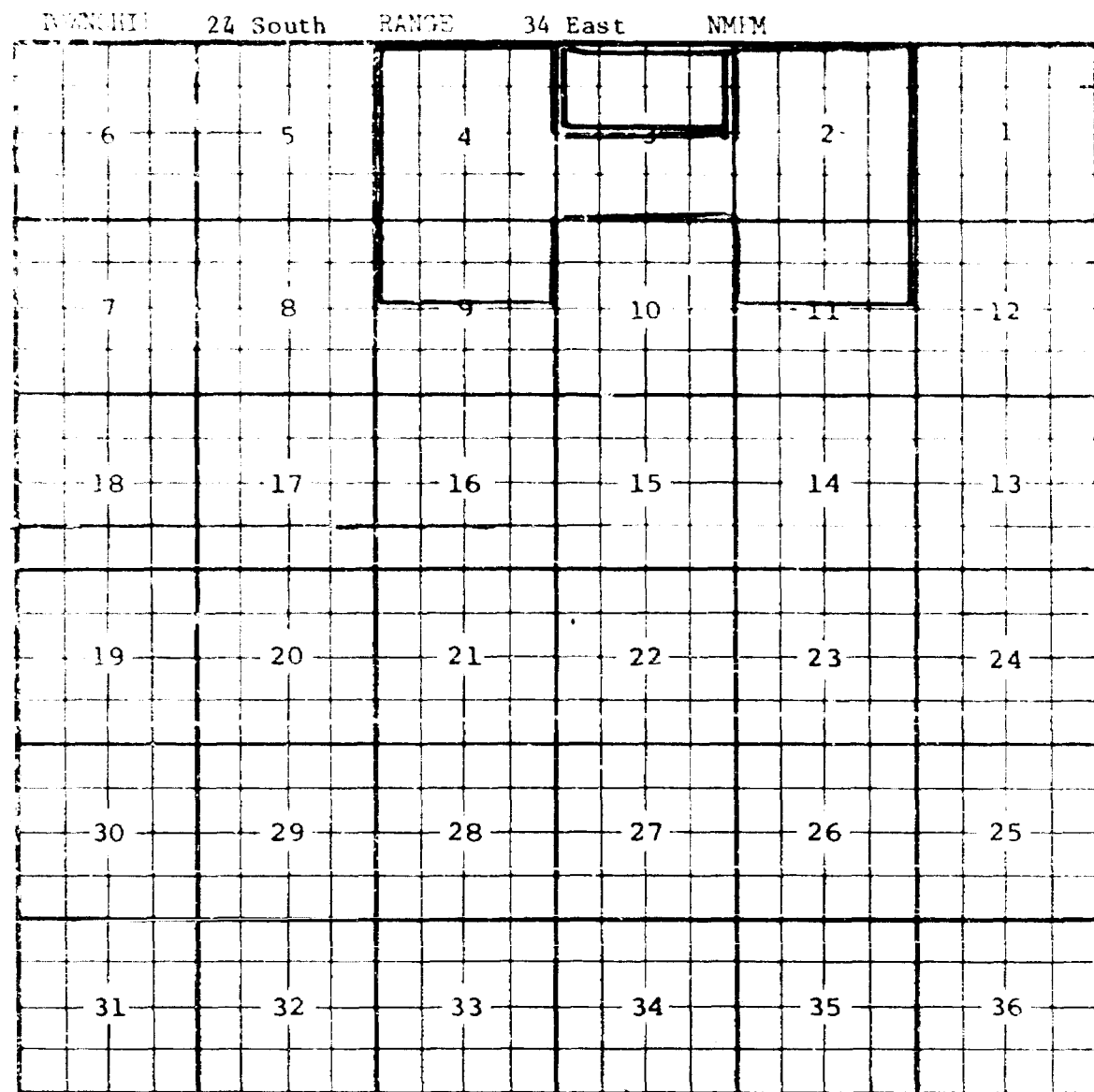
Natomas North America Inc. State 23 #2-F in 23-23-34, Completed Nov. 5, 1979,  
in the Morrow formation. Top of perfs 13,232 feet.

Pool boundary outlined in red.

Proposed pool extension outlined in green. SECTION 23: All

COUNTY LEA

POOL ANTELOPE RIDGE-MORROW GAS



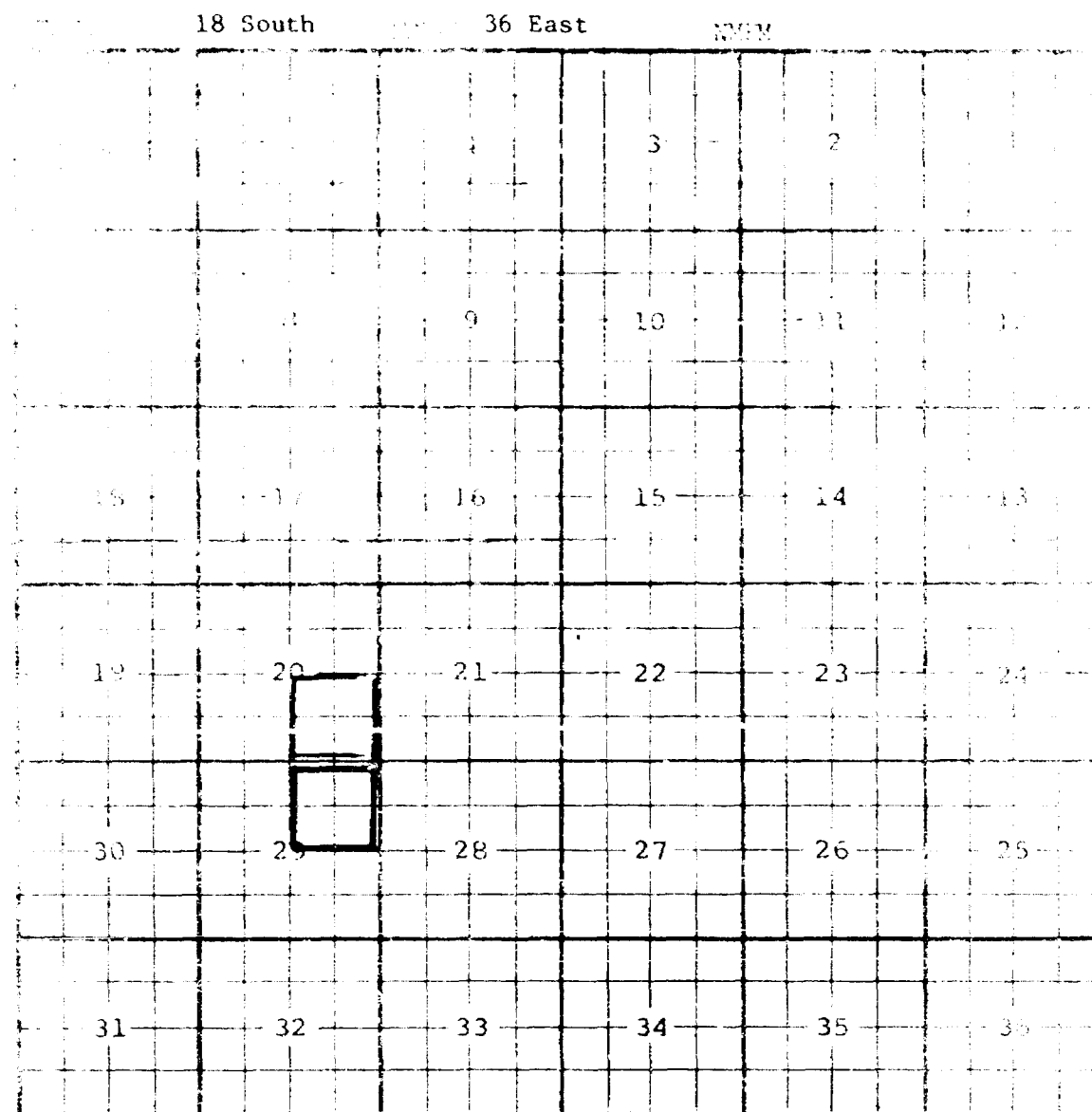
Shell Oil Company Antelope Ridge Unit #6-G in 3-24-34, completed Dec. 26, 1979, in the Morrow formation. Top of perms 13,216 feet.

Pool boundary outlined in red.

Proposed pool extension outlined in green. SECTION: 3: N/2

LEA

WEST ARKANSAS JUNCTION-SAN ANDRES



PURPOSE: One completed oil well capable of producing.

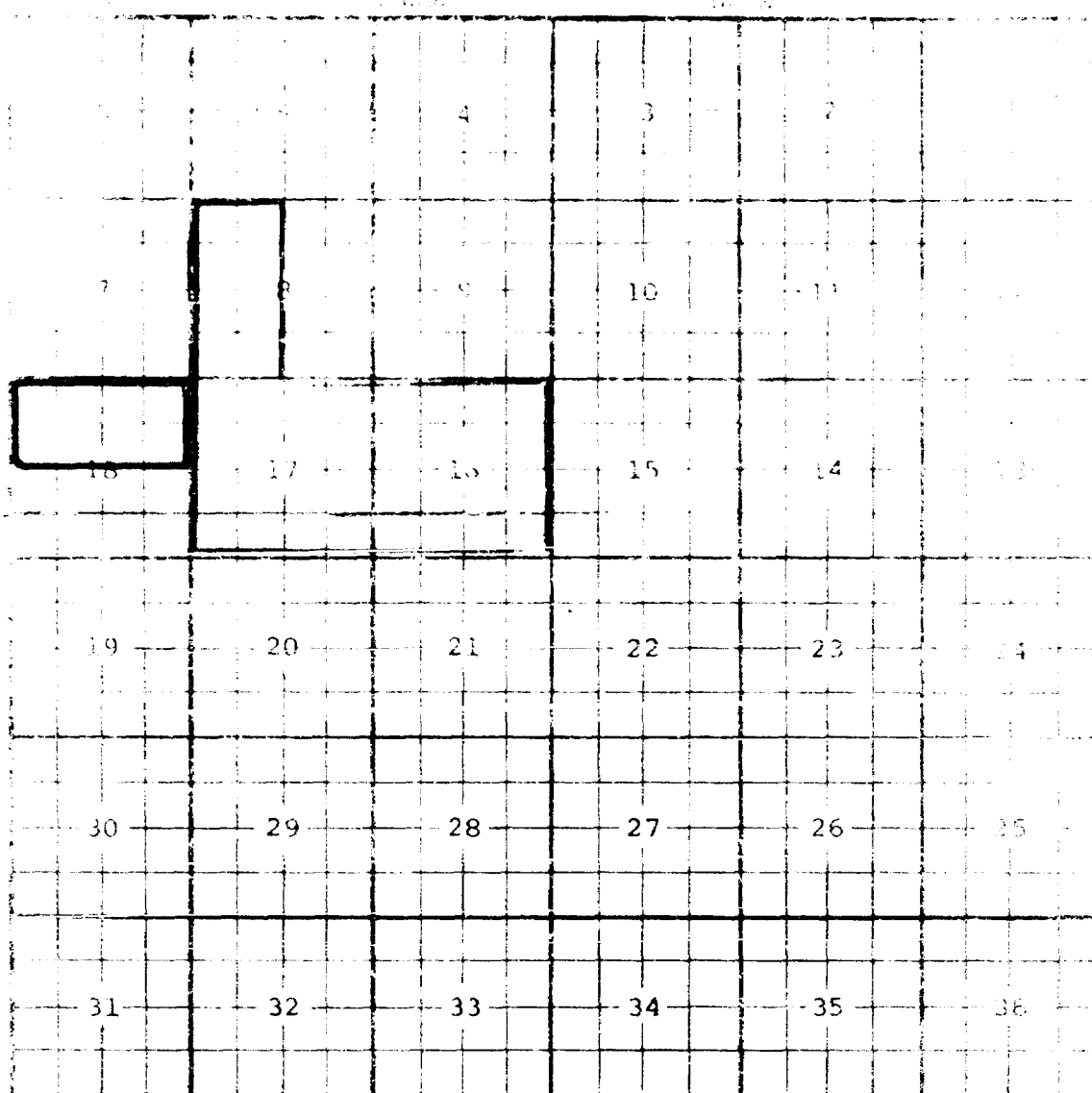
V.H. Westbrook State of New Mexico #1-B in 29-18-36, completed November 1, 1979, in the San Andres formation. Top of perfs 5499 feet.

Pool boundary outlined in red.

Proposed pool extension outlined in green. SECTION 29: NE/4

14 South

36 East



Yates Petroleum Corp. Barbee LL #1-G in 18-14-36, completed November 29, 1979, in the Mississippian formation. Top of perfs 13,360 feet.

Pool boundary outlined in red.

Proposed pool extension outlined in green. SECTION 18: N/2



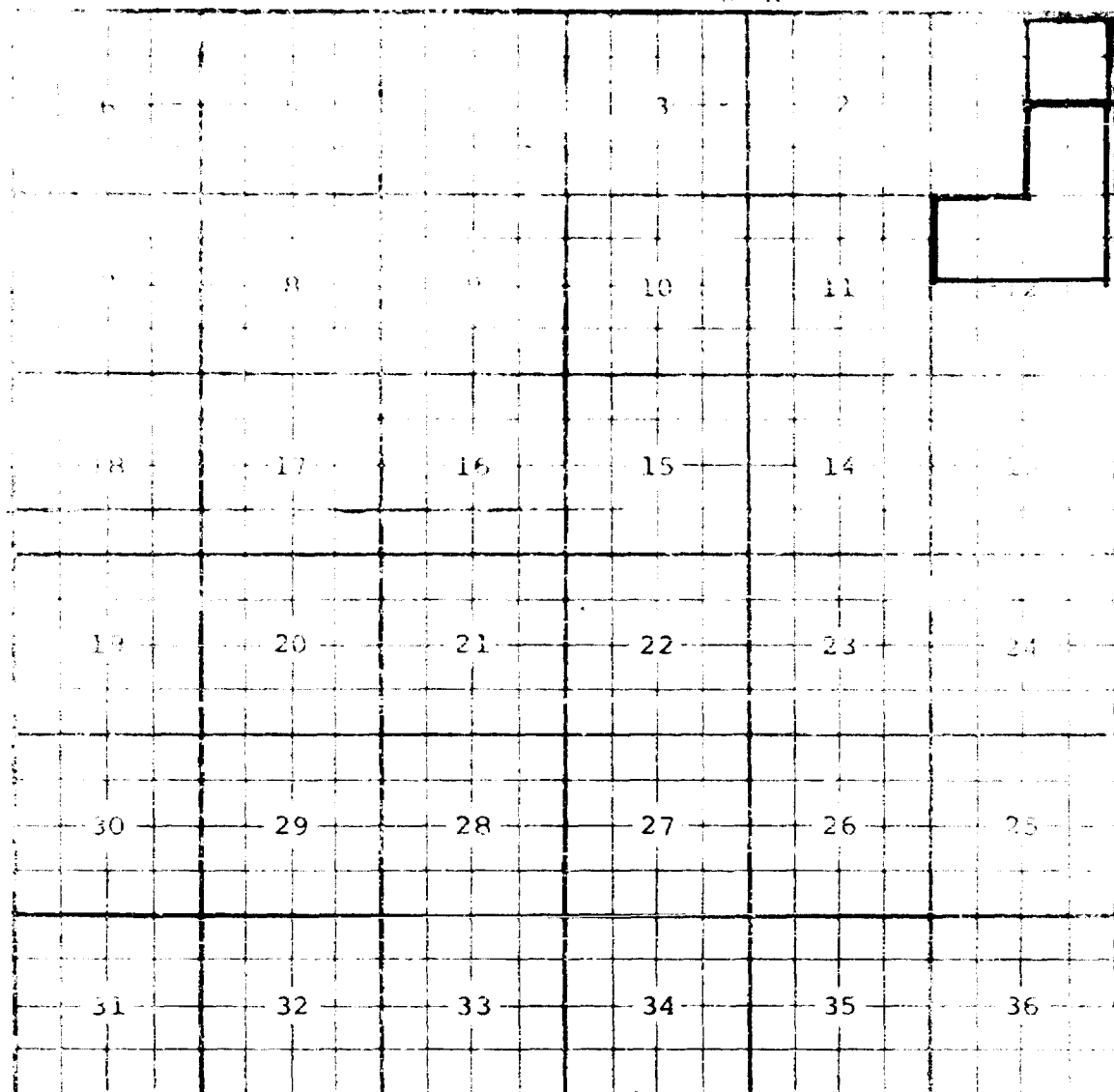
LEA

SOUTH BELL LAKE-MORROW GAS

24 South

33 East

N/M



PURPOSE: One completed gas well capable of producing.

Conoco Inc. Bell Lake Unit Well #19-B in 12-24-33, completed August 18, 1979,  
in the Morrow formation. Top of perfs 14,326 feet.

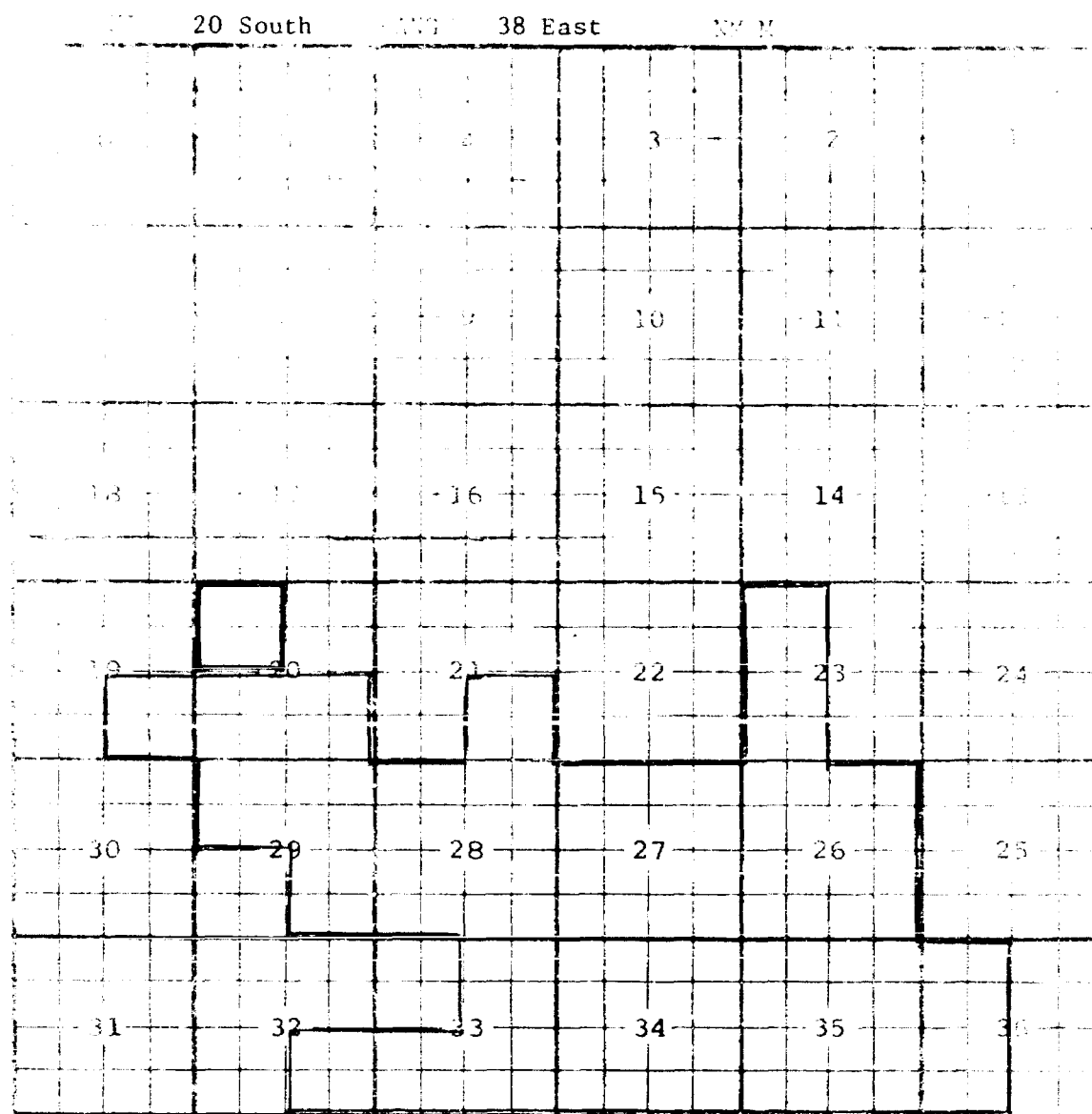
Pool boundary outlined in red.

Proposed pool extension outlined in green. SECTION 1: SE/4

SECTION 12: N/2

LEA

BLINEBRY OIL &amp; GAS



PURPOSE: One completed oil well capable of producing.

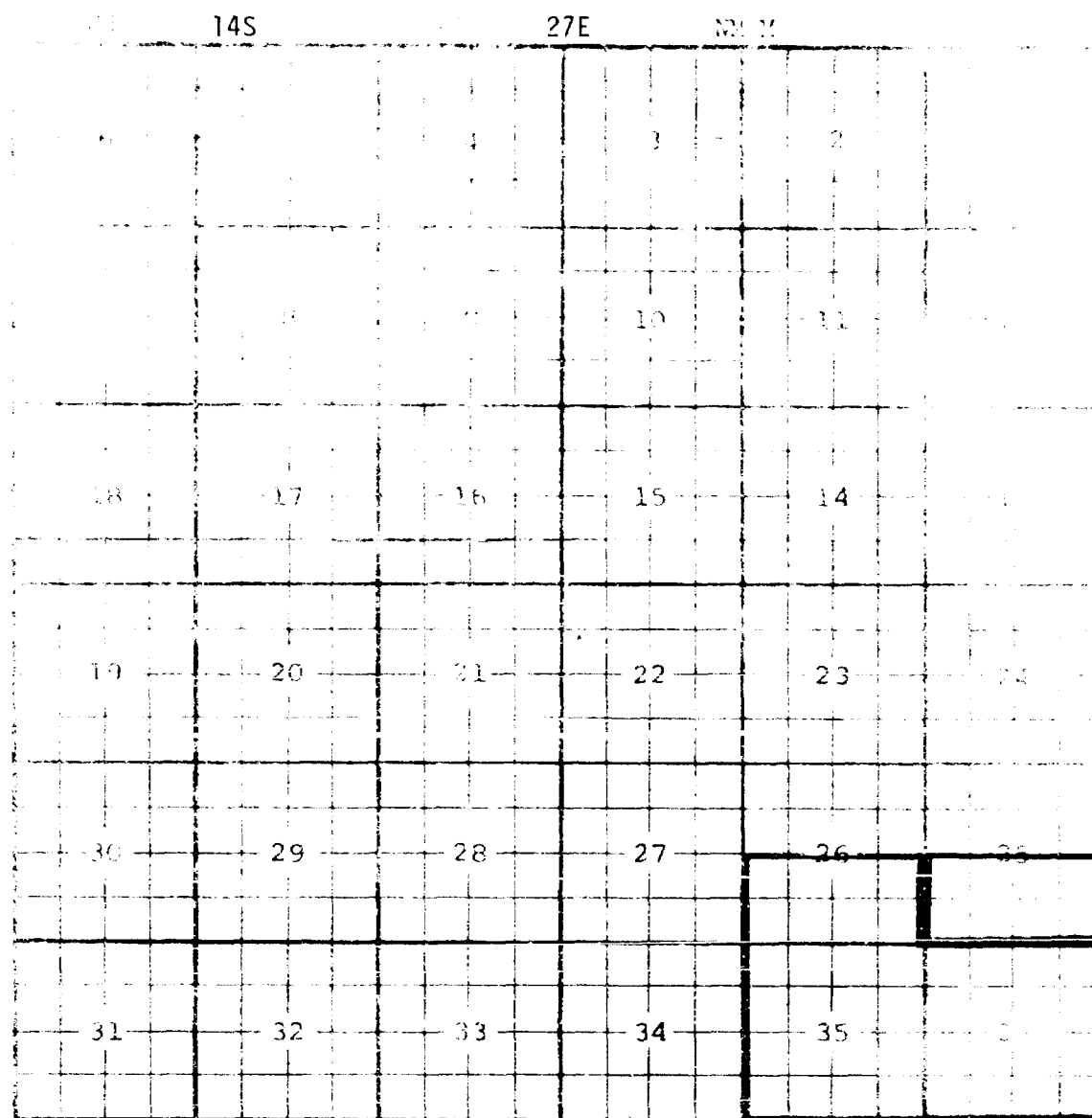
Conoco Inc. Burger B-20 Well #1-F in 20-20-38, completed September 27, 1979, in the Blinebry formation. Top of perfs 5828 feet.

Pool boundary outlined in red.

Proposed pool extension outlined in green. SECTION 20: NW/4

CHAVES

BUFFALO VALLEY-PENN. GAS



Purpose: One completed gas well capable of producing.

Operator	Lease	#&Ut.	S-T-R	Comp.	Form.	TOP
Mewbourne Oil Co.	Mewbourne 25 St.Com	1-N	25-14-27	11-2-79	Atoka	8252

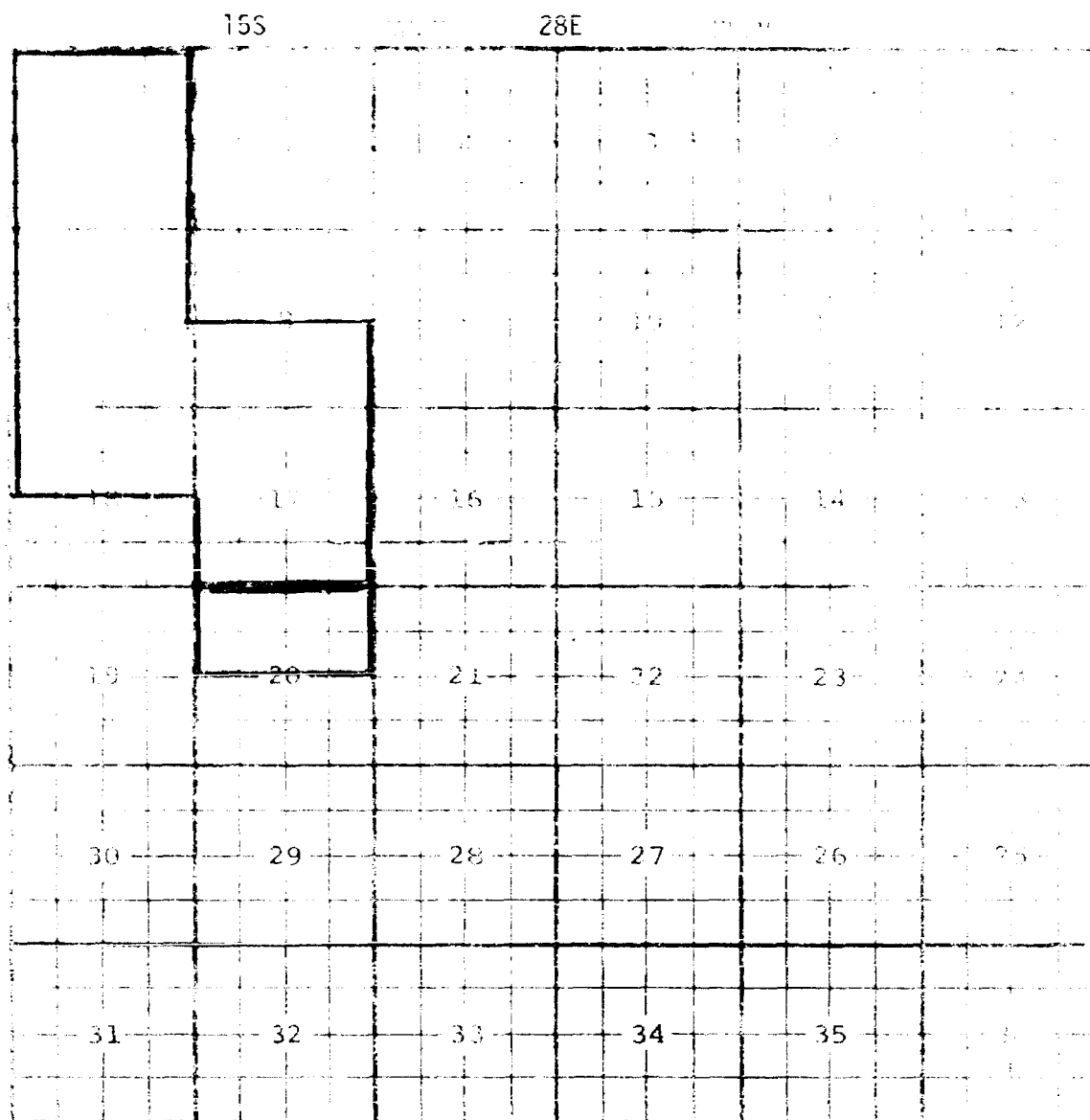
Pool boundary outlined in red.

Proposed extension outlined in blue.

Section 25: S/2

CHAVES

BUFFALO VALLEY-PENN. GAS



Purpose: One completed gas well capable of producing.

Operator	Lease	#&Ut.	S-I-R	Comp.	Form.	TOP
Depco, Inc.	Brotar Com	1 D	20-15-28	6-17-79	Morrow	8974

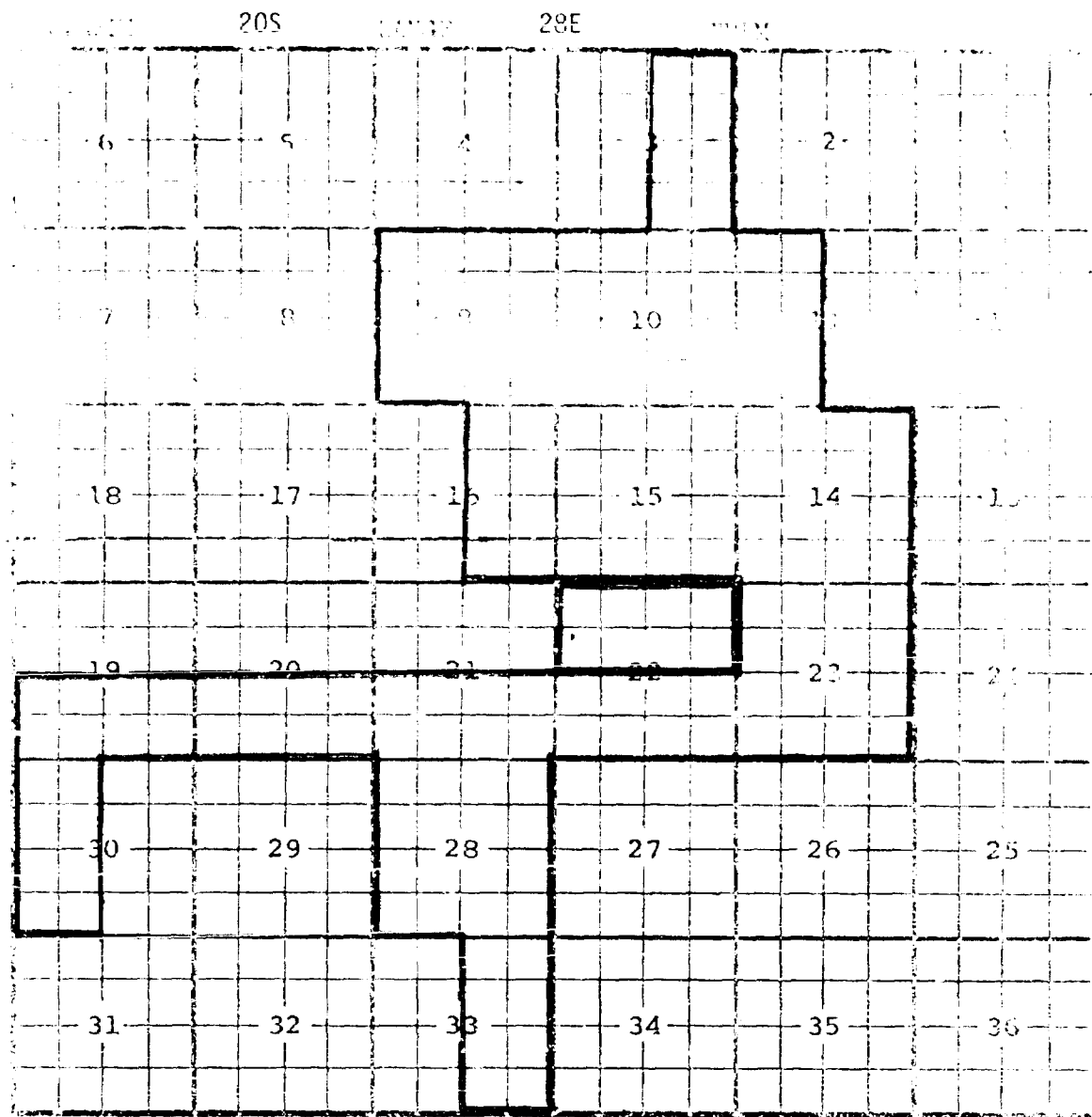
Pool boundary outlined in red.

Proposed extension outlined in blue.

Section 20: N/2

EDDY

POOL NORTH BURTON FLATS-WOLFCAMP GAS



Purpose: One completed gas well capable of producing.

Operator \_\_\_\_\_ Lease \_\_\_\_\_ #&Ut. \_\_\_\_\_ S-T-R \_\_\_\_\_ Comp. \_\_\_\_\_ Form. \_\_\_\_\_ TOP  
 Cities Service Co. Government U 1-G 22-20-28 11-14-79 Wolfcamp 9119

Pool boundary outlined in red.

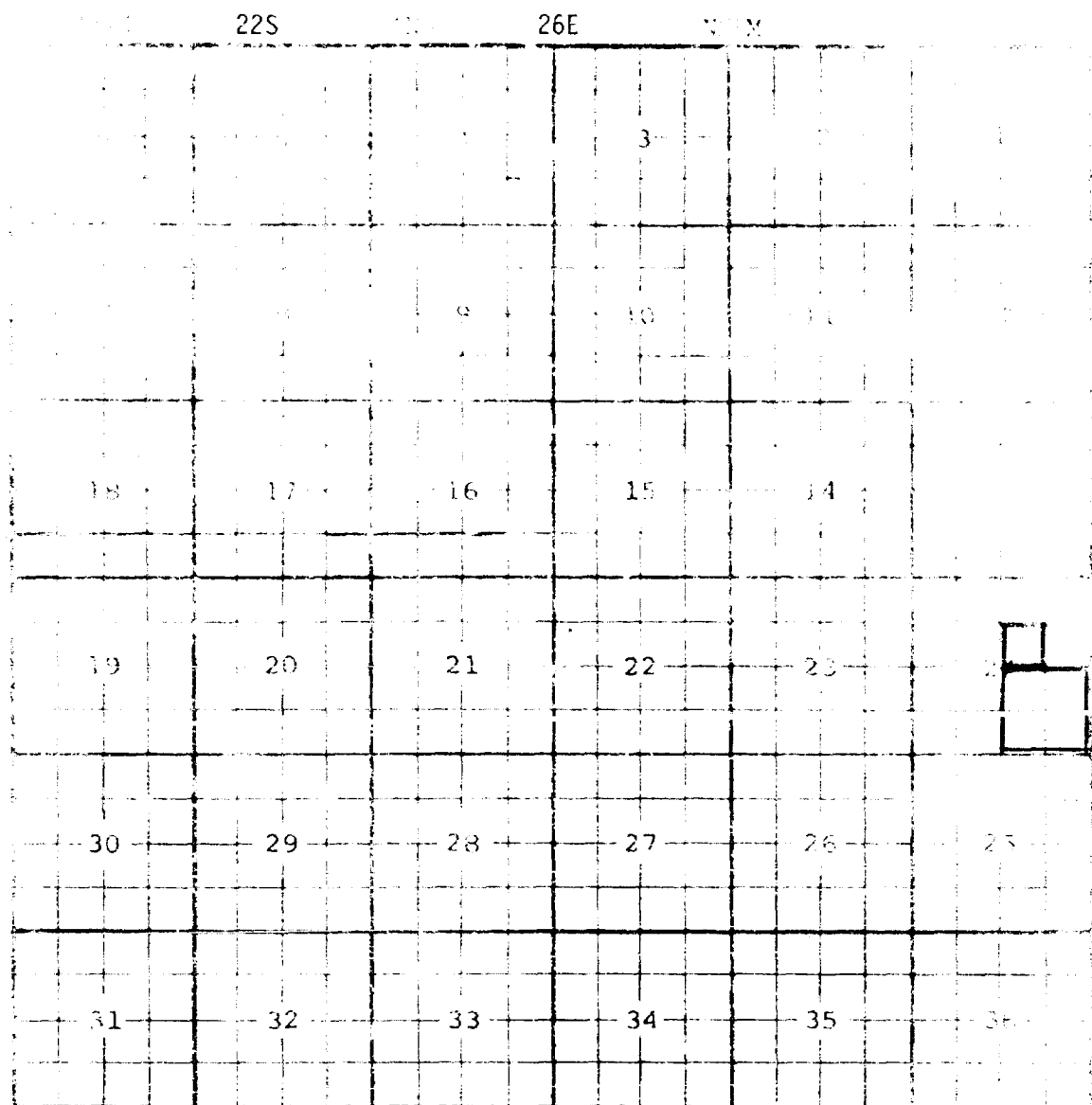
Proposed extension outlined in blue.

Section 22: N/2

CASE NO. 6810 (n) EXTENSION OF AN EXISTING OIL POOL

EDDY

SOUTH CARLSBAD-DELAWARE



Purpose: One completed oil well capable of producing.

Operator	Lease	#&Ut.	S-T-R	Comp.	Form.	TOP
JFG Enterprises	Kuklah Baby	1-G	24-22-26	10-6-79	Delaware	4446

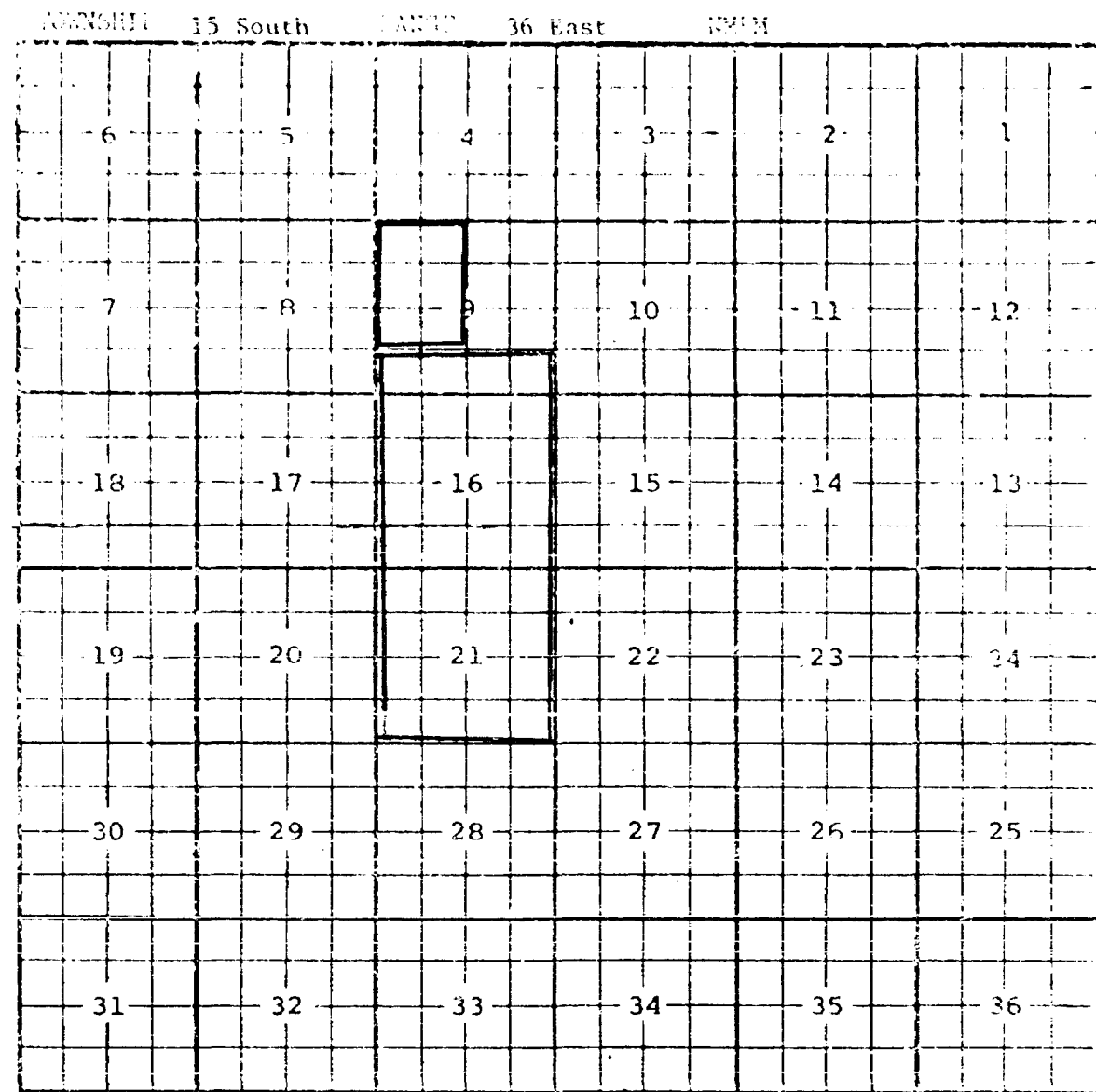
Pool boundary outlined in red.

Proposed extension outlined in blue.

Section 24: SW/4 NE/4

CASE NO. 6810 (o) EXTENSION OF AN EXISTING OIL POOL

COUNTY LEA TOWN CAUDILL DEVONIAN



PURPOSE: One completed oil well capable of producing.

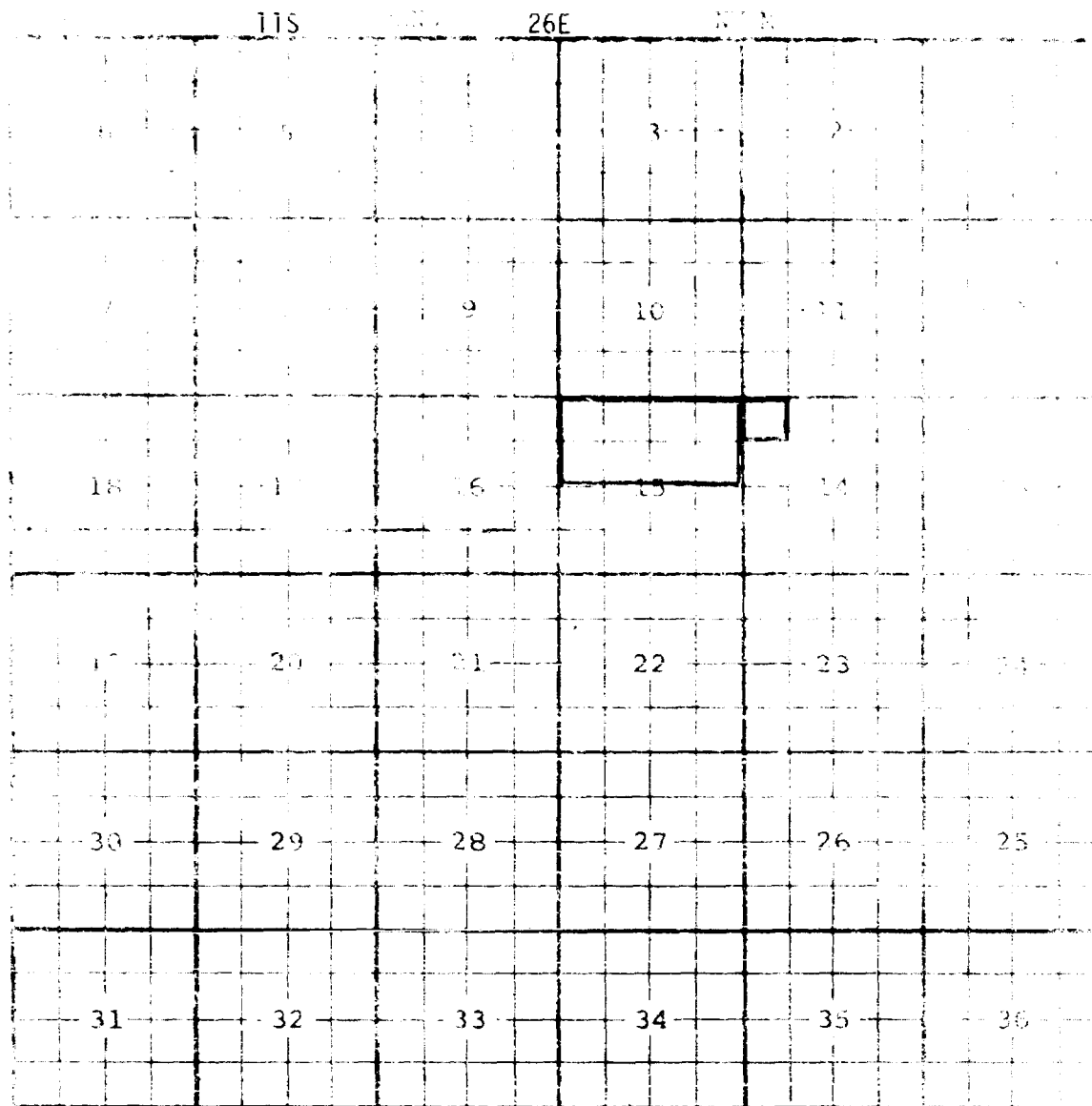
Moran Exploration, Inc. Gann Well #1-D in 9-15-36, completed November 6, 1979, in the Devonian formation. Top of perfs 13,649 feet.

Pool boundary outlined in red.

Proposed pool boundary outlined in green. SECTION 9: NW/4 and N/2 SW/4

CHAVES

COMANCHE-SAN ANDRES



Purpose: One completed oil well capable of producing.

Operator	Lease	#&Ut.	S-T-R	Comp.	Form	TOP
Paul Slayton	Union	1 D	14-11-26	8-1-79	SA	1266

Pool boundary outlined in red.

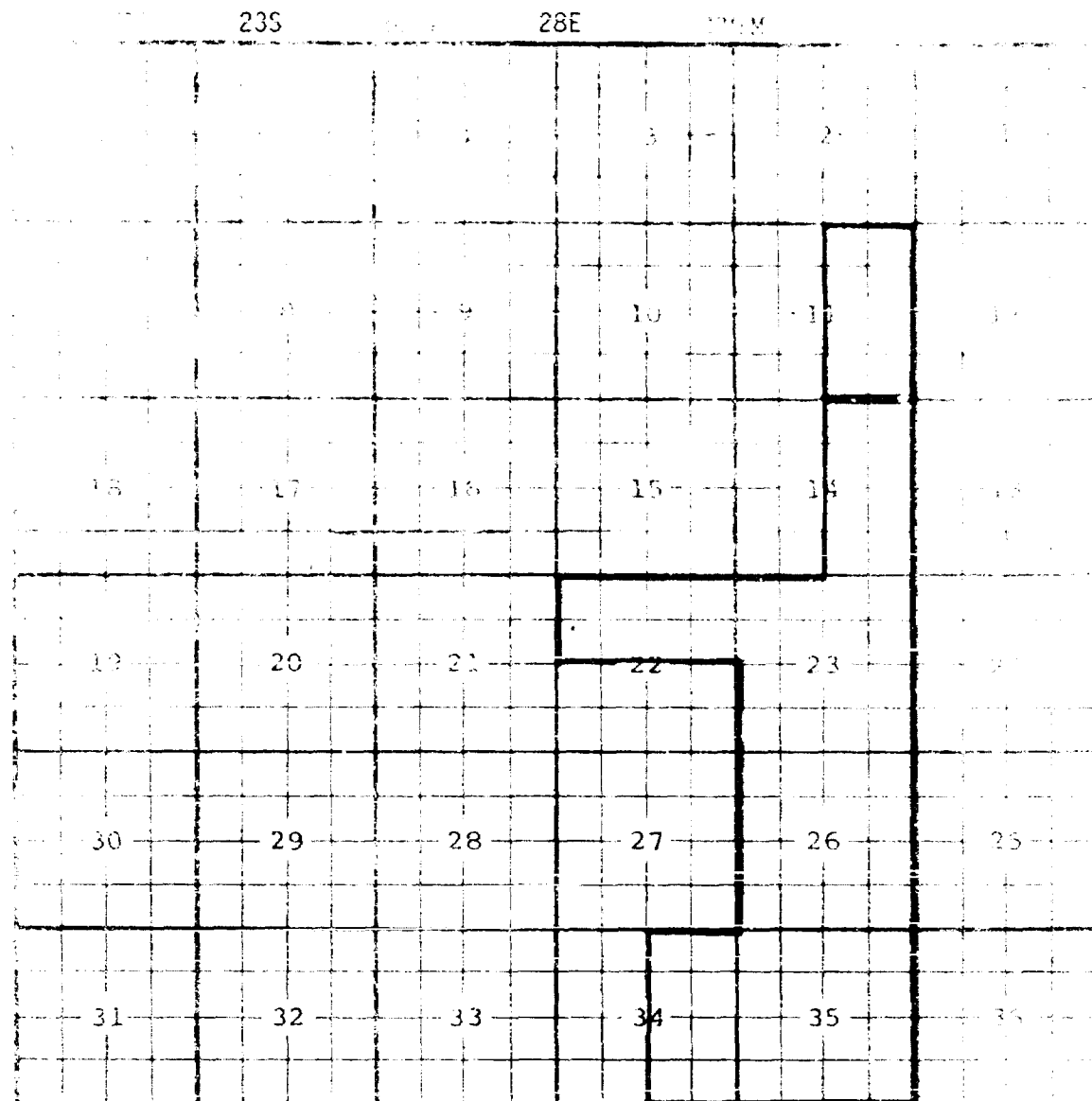
Proposed extension outlined in blue.

Section 14: NW/4 NW/4



EDDY

SOUTH CULEBRA BLUFF-ATOKA GAS



Purpose: One completed gas well capable of producing.

Operator	Lease	#&Ut.	S-T-R	Comp.	Form.	TOP
Delta Drilg. Co.	Amoco Fed.	1-I	11-23-28	11-26-79	Atoka	11604

Pool boundary outlined in red.

Proposed extension outlined in blue.

Section 11: E/2

COUNTY EDDY

POOL

DIAMOND MOUND-ATOKA GAS

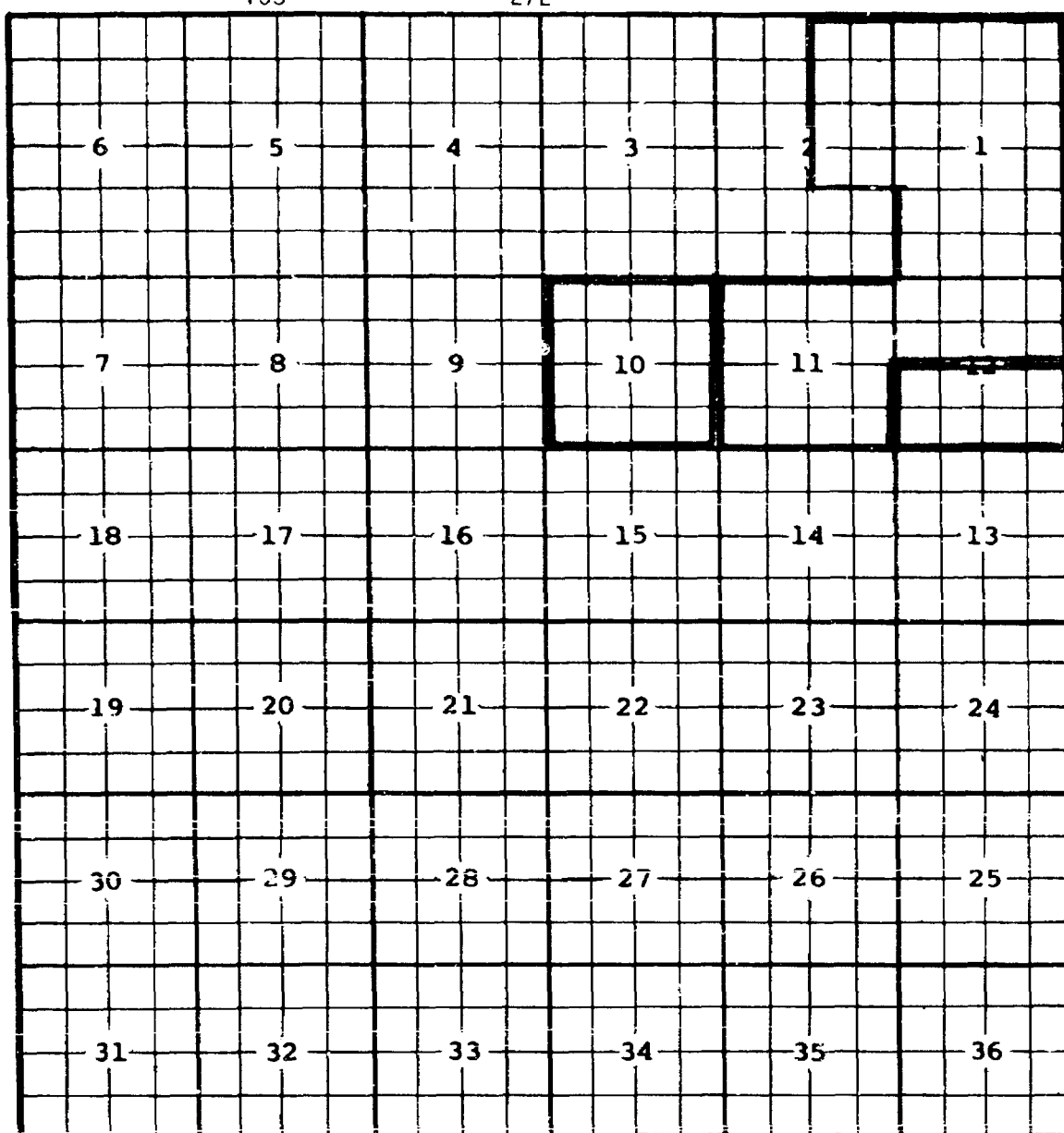
TOWNSHIP

16S

RANGE

27E

NMPH



Purpose: Two completed gas wells capable of producing.

Operator	Lease	#&lt;t.	S.T.R.	Comp.	Form.	TOP
Mesa Petr.Co.	Cook Fed. Com	#1-H	10-16-27	11-29-79	Atoka	8570'
"	"	Fuller Fed.	#1-K	10-16-27	12-20-79	" 8410'

Pool boundary outlined in red.

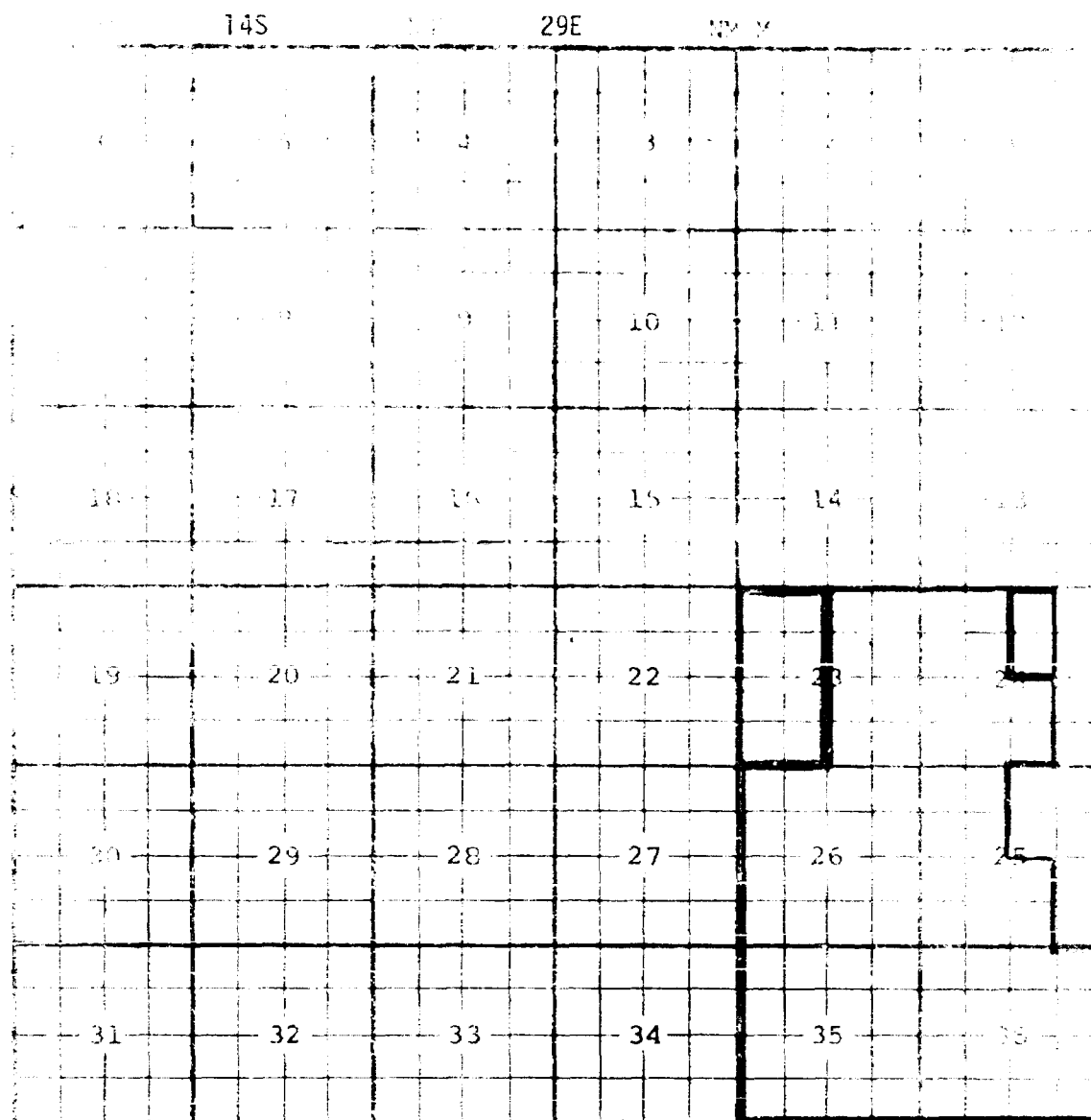
Proposed extension outlined in blue.

Section 10: All

Section 12: S/2

CHAVES

DOUBLE L-QUEEN ASSOCIATED



Purpose: Two completed wells capable of producing (1-oil) (1 gas)

Operator	Lease	#&Ut.	S-T-R	Comp.	Form	TOP
McClellan Oil Corp.	Marlissue	5-G	24-14-29	1-9-79	Queen	1928
Orla Petco Inc.	Henderson	1-K	23-14-29	10-24-79	Queen	1796
	Fed.					

Pool boundary outlined in red.

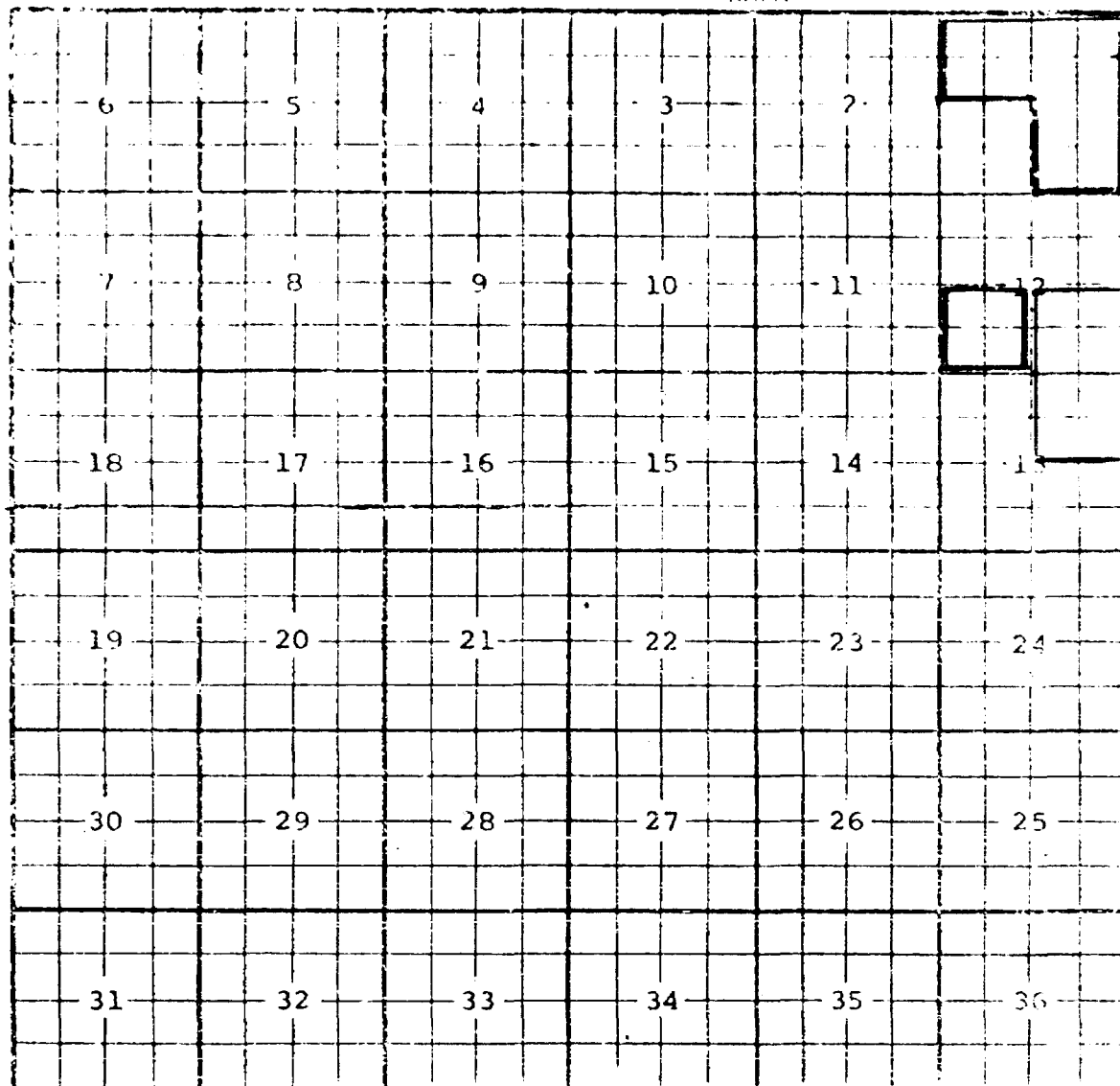
Proposed extension outlined in blue.

Section 23: W/2

Section 24: W/2 NE/4

COUNTY LEA POOL DRINKARD

TOWNSHIP 22 South RANGE 36 East NMIM



PURPOSE: One completed oil well capable of producing.

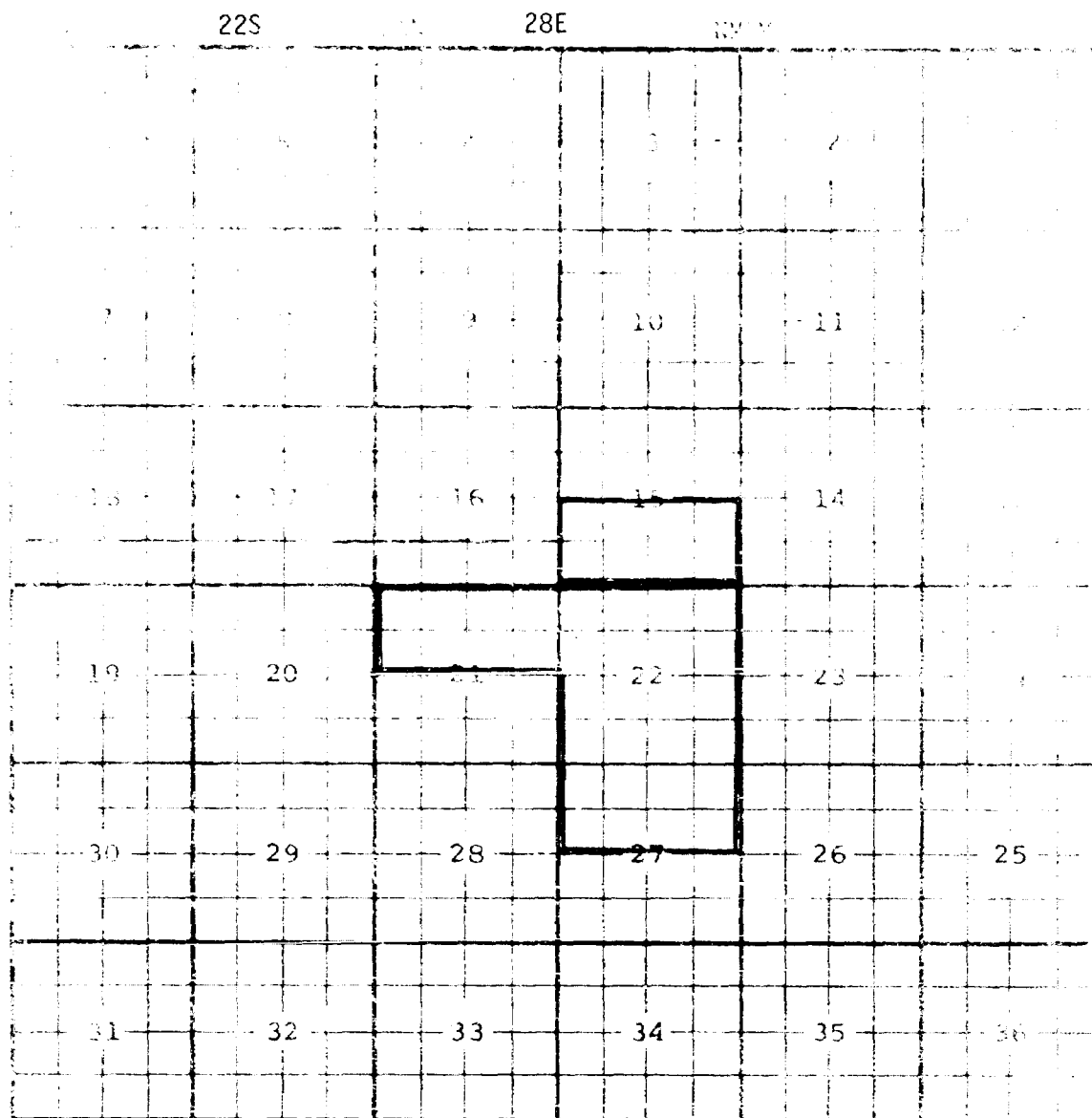
ARCO Oil & Gas Co. State 157 D Well #12-N in 12-22-36, completed Dec. 25, 1979, in the Drinkard formation. Top of perms 6513 feet.

Pool boundary outlined in red.

Proposed pool extension outlined in green. SECTION 12: SW/4

EDDY

DUBLIN RANCH-MORROW GAS



Purpose: One completed gas well capable of producing.

Operator	Lease	#&Ut.	S-T-R	Comp.	Form.	TOP
J.C. Barnes Oil Co.	Big Chief Com	4-N	15-22-28	10-30-79	Morrow	12000

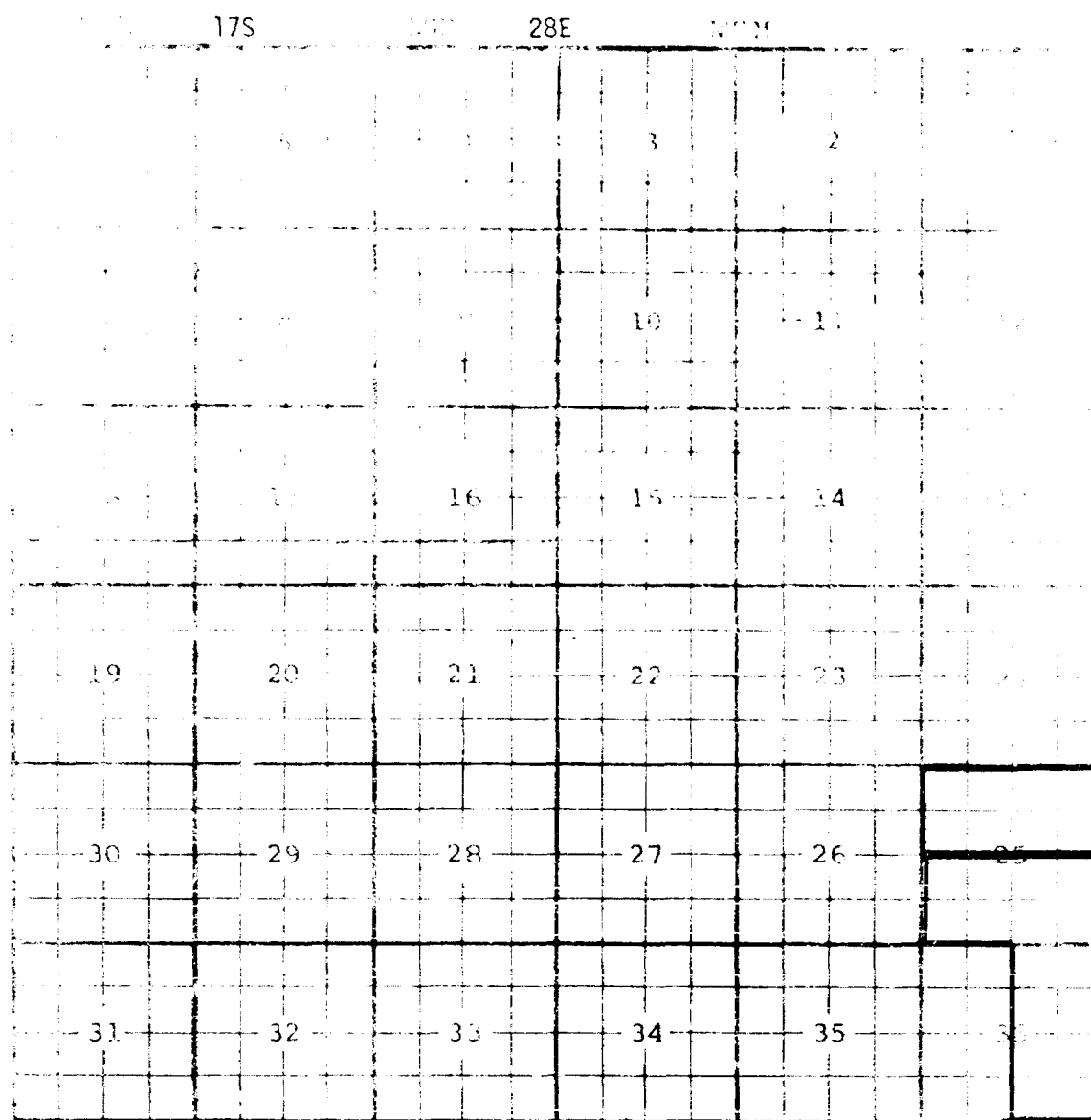
Pool boundary outlined in red.

Proposed extension outlined in blue.

Section 15: S/2

EDDY

SOUTH EMPIRE-MORROW GAS



Purpose: One completed gas well capable of producing.

Operator \_\_\_\_\_ Lease \_\_\_\_\_ #&Ut. S-T-R \_\_\_\_\_ Comp. \_\_\_\_\_ Form. TOP  
 Hondo Oil & Gas Co. State BV 2-F 25-17-28 12 -5-79 Morrow 10612

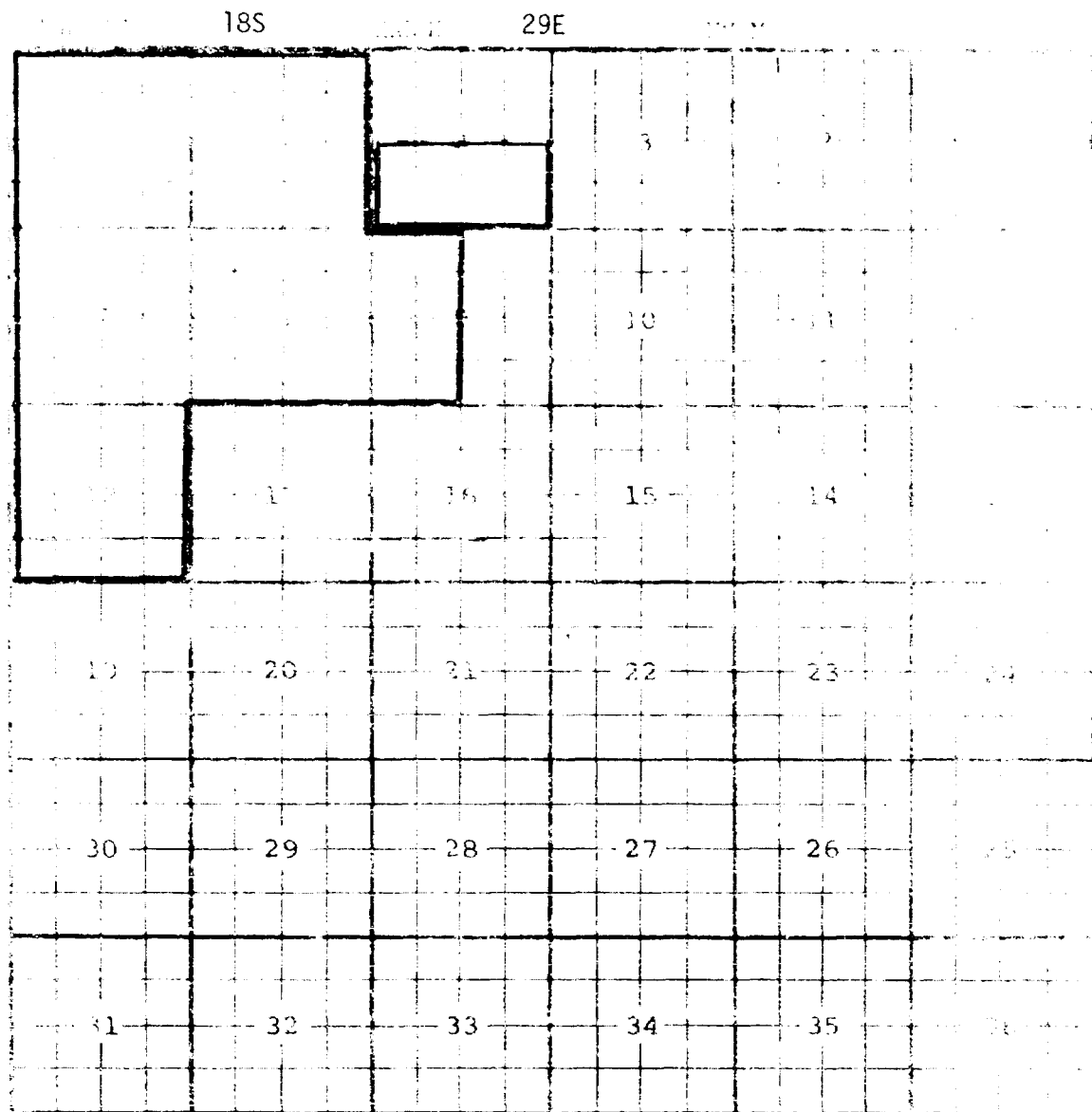
Pool boundary outlined in red.

Proposed extension outlined in blue.

Section 25: N/2

EDDY

SOUTH EMPIRE-MORROW GAS



Purpose: One completed gas well capable of producing.

Operator	Lease	#&Ut.	S-T-R	Comp.	Form.	TOP
Harvey E. Yates Co.	Loco Hills Welch	2-N	4-18-29	12-14-79	Morrow	10896

Pool boundary outlined in red.

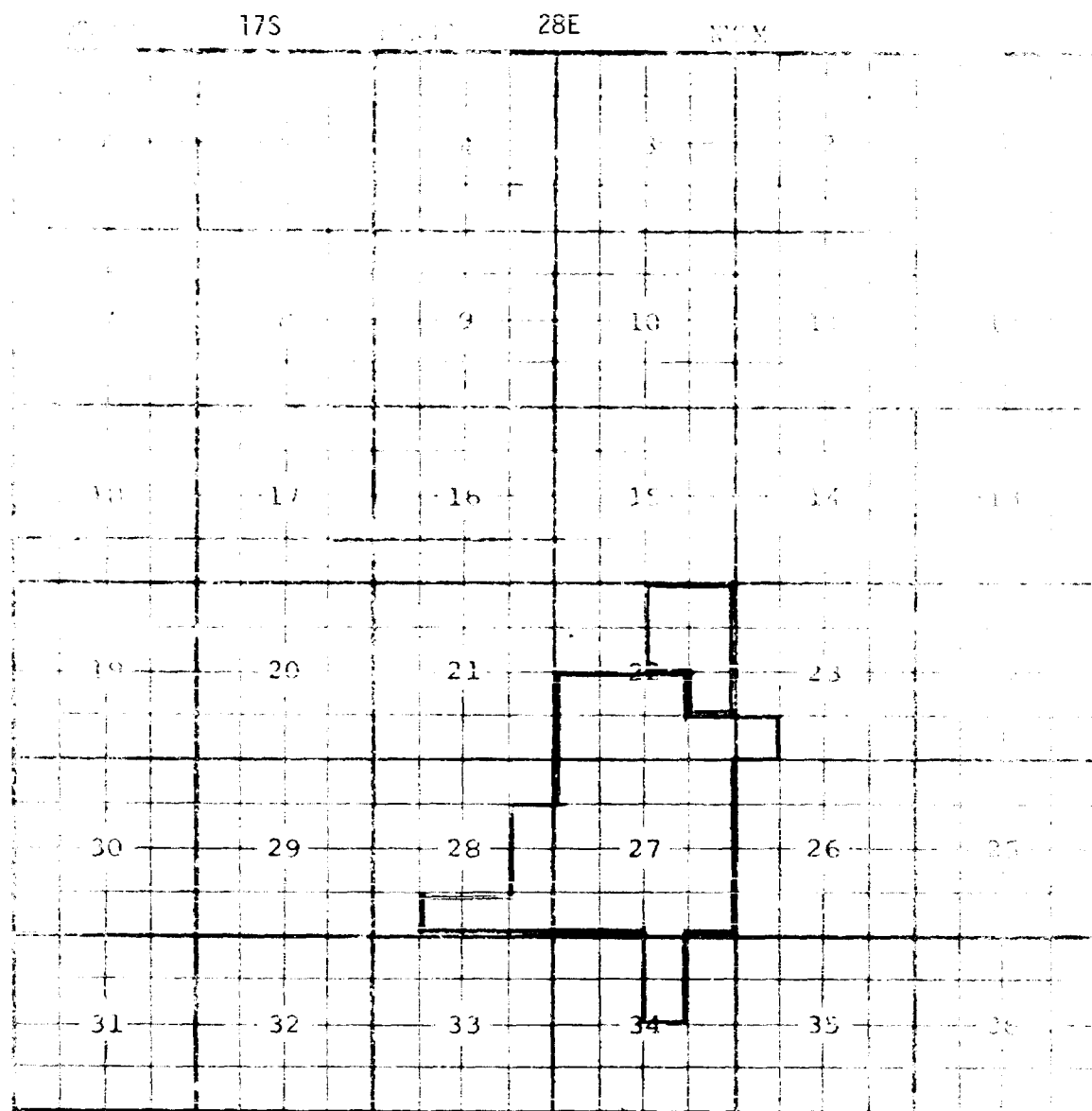
Proposed extension outlined in blue.

Section 4: S/2

CASE NO. 6810 (w) EXTENSION OF AN EXISTING OIL POOL

EDDY

EAST EMPIRE YATES-SEVEN RIVERS



Purpose: Two completed oil wells capable of producing.

Operator	Lease	#&Ut.	S-T-R	Comp.	Form.	TOP
JFG Enterprises	Camille	1-I	22-17-28	12-6-79	SR	765
" "	"	2-I	22-17-28	12-7-79	SR	759

Pool boundary outlined in red.

Proposed extension outlined in blue.

Section 22: NE/4 & NE/4 SE/4



COUNTY LEA

POOL

EUMONT-Y-SR-Q

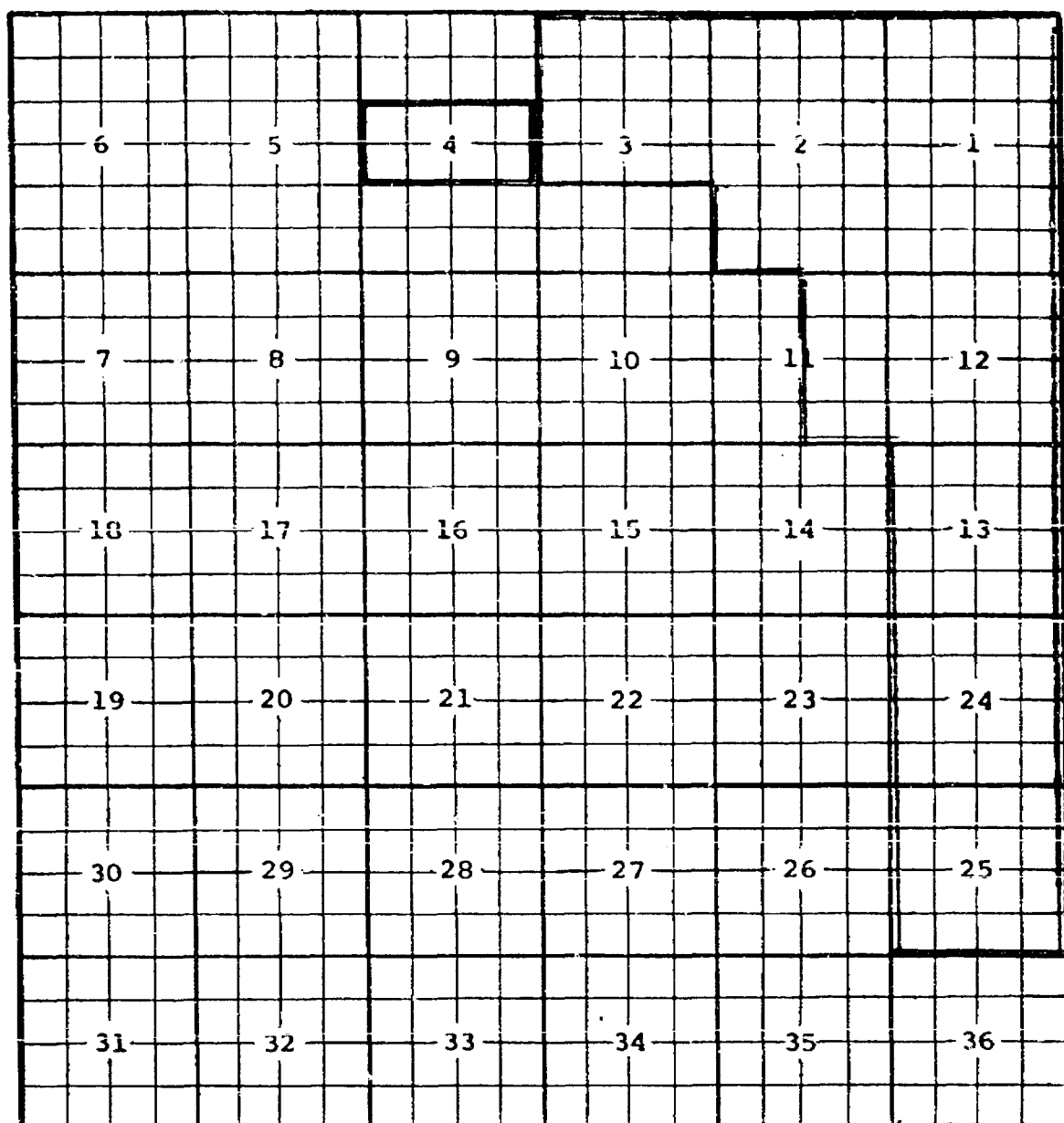
TOWNSHIP

21 South

RANGE

35 East

NMPM



PURPOSE: One completed oil well in a gas pool capable of producing.

Ernie L. Hegwer, Inc. Thomas Well #1-M in 4-21-35, completed December 1, 1979, in the Seven Rivers formation. Top of perfs 3864 feet.

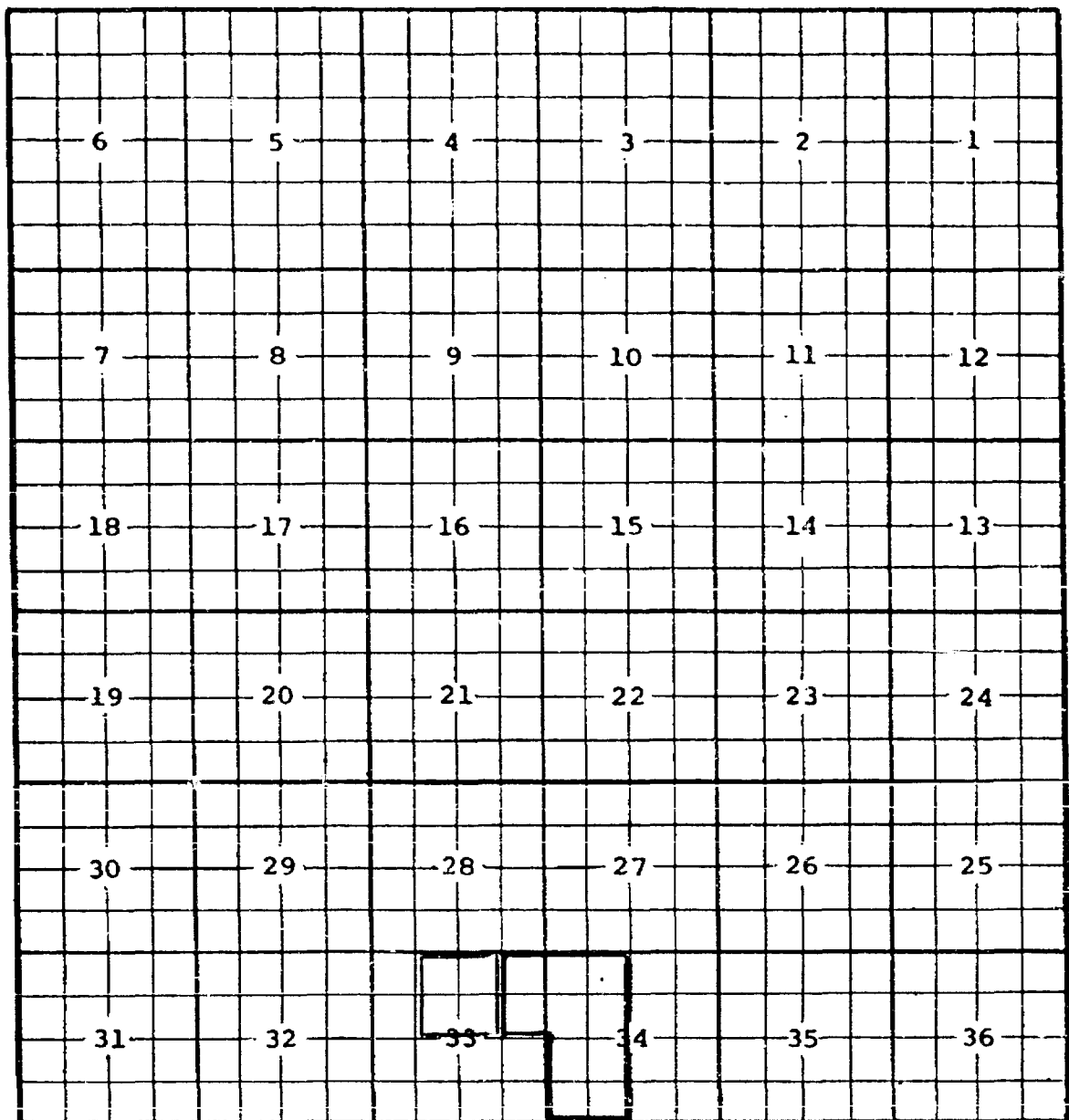
Pool boundary outlined in red.

Proposed pool extension outlined in green. SECTION 4: Lots 9,10,11,12,13,14,15 & 16

CASE NO. 6810 (y) EXTENSION OF AN EXISTING OIL POOL

COUNTY LEA POOL EUNICE-SAN ANDRES

TOWNSHIP 21 South RANGE 37 East NMPM



PURPOSE: One completed oil well capable of producing.

Amoco Production Company Owen B Well #5-L in 34-21-37, completed June 28, 1978, in the San Andres formation. Top of perfs 3820 feet.

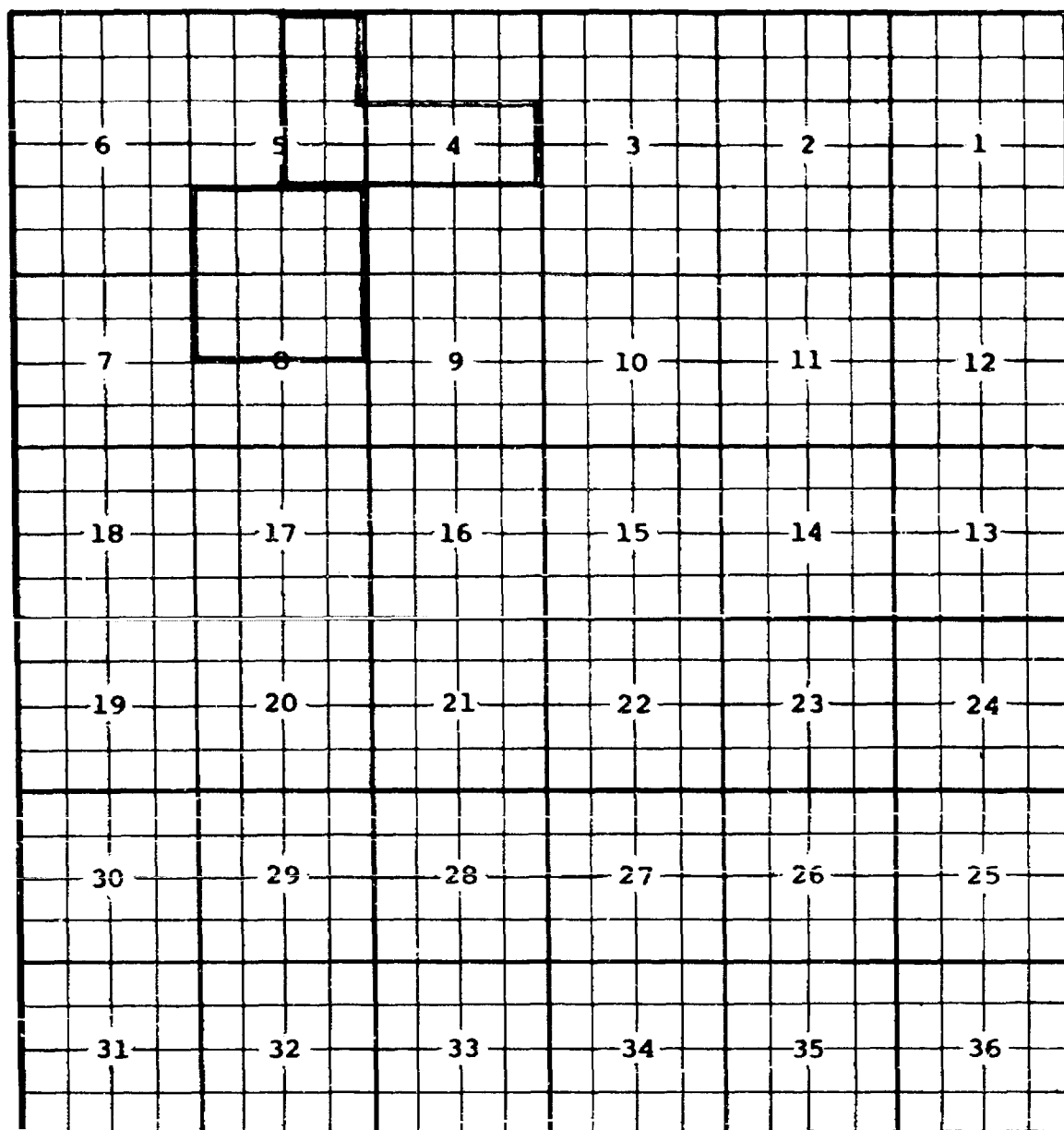
Pool boundary outlined in red.

Proposed pool extension outlined in green. SECTION 33: E/2 NE/4

SECTION 34: W/2

COUNTY EDDY POOL GOLDEN LANE-MORROW GAS

TOWNSHIP 21S RANGE 29E NMPM



Purpose: One completed gas well capable of producing.

Operator	Lease	#&Ut.	S-T-R	Comp.	Form.	TOP
Perry R. Bass	Big Eddy Ut.	73-C	8-21-29	12-20-79	Morrow	12595

Pool boundary outlined in red.

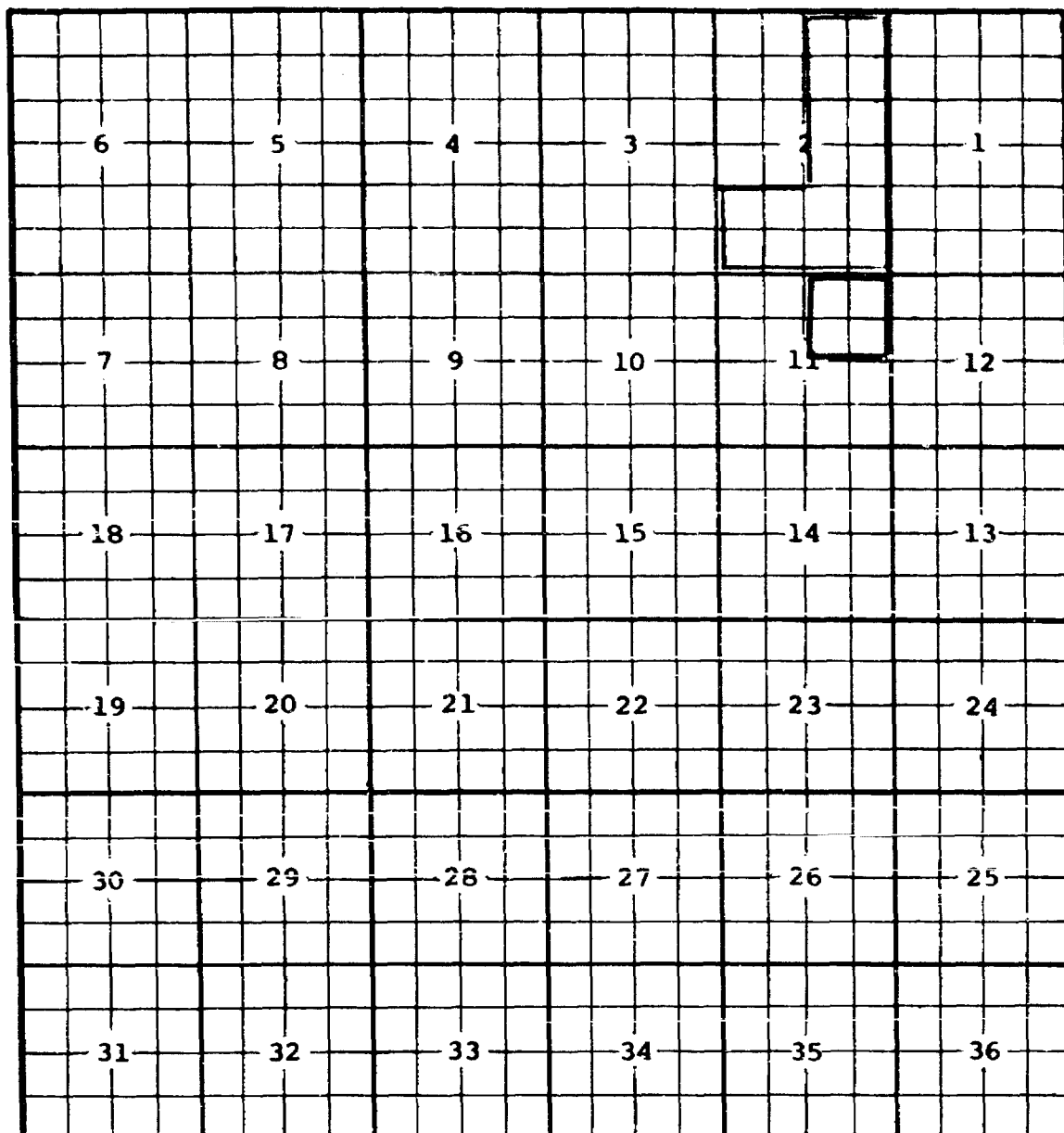
Proposed extension outlined in blue.

Section 5: S/2

Section 8: N/2

COUNTY LEA POOL HARDY-BLINEBRY

TOWNSHIP 21 South RANGE 36 East NMPM



PURPOSE: One completed oil well capable of producing.

Amoco Production Company McQuatters Well #4-A in 11-21-36, completed November 27, 1979, in the Blinebry formation. Top of perfs 5706 feet.

Pool boundary outlined in red.

Proposed pool extension outlined in green. SECTION 11: NE/4

EDDY

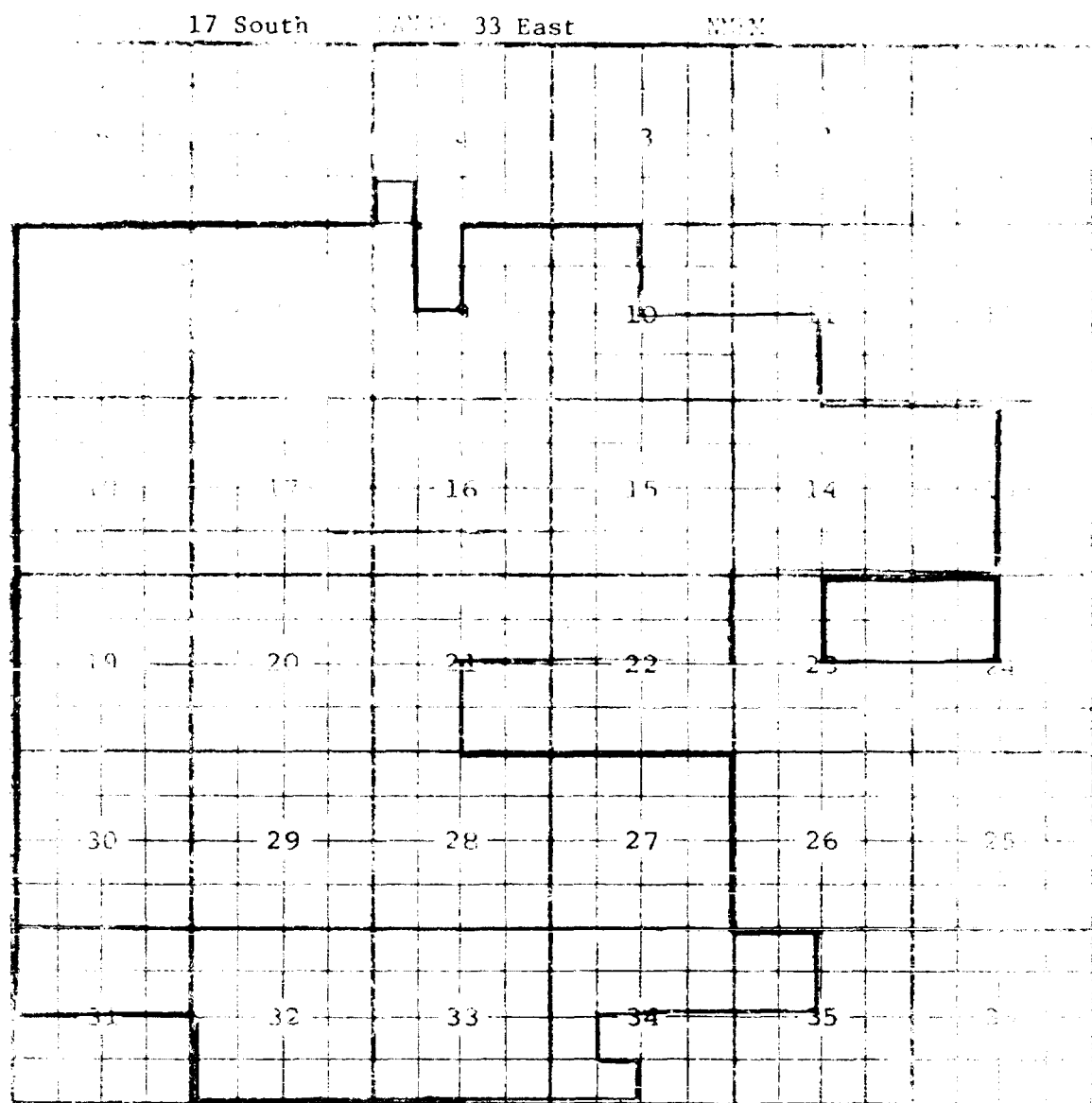
LOGAN DRAW-MORROW GAS

11	17S	17W	27E	27W	37W
1	2	3	4	5	6
7	8	9	10	11	12
13	14	15	16	17	18
19	20	21	22	23	24
25	26	27	28	29	30
31	32	33	34	35	36

Dismiss pending further study.

LEA

MALJAMAR-GRAYBURG SAN ANDRES



PURPOSE: Four completed oil wells capable of producing.

Phillips Pet.Co.	Leamex #20-B	23-17-33	Dec.26,1979	GB-SA	4388'
Phillips Pet.Co.	Leamex #22-H	23-17-33	Jan.9,1980	GB-SA	4383'
Phillips Pet.Co.	Leamex #19-D	24-17-33	Dec.15,1979	GB-SA	4390'
Phillips Pet.Co.	Leamex #23-F	24-17-33	Jan.9,1980	GB-SA	4408'

Pool boundary outlined in red.

Proposed pool extension outlined in green. SECTION 23: NE/4

SECTION 24: NW/4

CASE NO. 6810 (dd) EXTENSION OF AN EXISTING OIL POOL

EDDY

PALMILLO-BONE SPRINGS

195

28E

1997, 1998, 1999, 2000, 2001, 2002, 2003, 2004, 2005, 2006, 2007, 2008, 2009, 2010, 2011, 2012, 2013, 2014, 2015, 2016, 2017, 2018, 2019, 2020, 2021, 2022, 2023, 2024, 2025, 2026, 2027, 2028, 2029, 2030, 2031, 2032, 2033, 2034, 2035, 2036, 2037, 2038, 2039, 2040, 2041, 2042, 2043, 2044, 2045, 2046, 2047, 2048, 2049, 2050, 2051, 2052, 2053, 2054, 2055, 2056, 2057, 2058, 2059, 2060, 2061, 2062, 2063, 2064, 2065, 2066, 2067, 2068, 2069, 2070, 2071, 2072, 2073, 2074, 2075, 2076, 2077, 2078, 2079, 2080, 2081, 2082, 2083, 2084, 2085, 2086, 2087, 2088, 2089, 2090, 2091, 2092, 2093, 2094, 2095, 2096, 2097, 2098, 2099, 2100, 2101, 2102, 2103, 2104, 2105, 2106, 2107, 2108, 2109, 2110, 2111, 2112, 2113, 2114, 2115, 2116, 2117, 2118, 2119, 2120, 2121, 2122, 2123, 2124, 2125, 2126, 2127, 2128, 2129, 2130, 2131, 2132, 2133, 2134, 2135, 2136, 2137, 2138, 2139, 2140, 2141, 2142, 2143, 2144, 2145, 2146, 2147, 2148, 2149, 2150, 2151, 2152, 2153, 2154, 2155, 2156, 2157, 2158, 2159, 2160, 2161, 2162, 2163, 2164, 2165, 2166, 2167, 2168, 2169, 2170, 2171, 2172, 2173, 2174, 2175, 2176, 2177, 2178, 2179, 2180, 2181, 2182, 2183, 2184, 2185, 2186, 2187, 2188, 2189, 2190, 2191, 2192, 2193, 2194, 2195, 2196, 2197, 2198, 2199, 2200, 2201, 2202, 2203, 2204, 2205, 2206, 2207, 2208, 2209, 2210, 2211, 2212, 2213, 2214, 2215, 2216, 2217, 2218, 2219, 2220, 2221, 2222, 2223, 2224, 2225, 2226, 2227, 2228, 2229, 2230, 2231, 2232, 2233, 2234, 2235, 2236, 2237, 2238, 2239, 2240, 2241, 2242, 2243, 2244, 2245, 2246, 2247, 2248, 2249, 2250, 2251, 2252, 2253, 2254, 2255, 2256, 2257, 2258, 2259, 2260, 2261, 2262, 2263, 2264, 2265, 2266, 2267, 2268, 2269, 2270, 2271, 2272, 2273, 2274, 2275, 2276, 2277, 2278, 2279, 2280, 2281, 2282, 2283, 2284, 2285, 2286, 2287, 2288, 2289, 2290, 2291, 2292, 2293, 2294, 2295, 2296, 2297, 2298, 2299, 2300, 2301, 2302, 2303, 2304, 2305, 2306, 2307, 2308, 2309, 2310, 2311, 2312, 2313, 2314, 2315, 2316, 2317, 2318, 2319, 2320, 2321, 2322, 2323, 2324, 2325, 2326, 2327, 2328, 2329, 2330, 2331, 2332, 2333, 2334, 2335, 2336, 2337, 2338, 2339, 2340, 2341, 2342, 2343, 2344, 2345, 2346, 2347, 2348, 2349, 2350, 2351, 2352, 2353, 2354, 2355, 2356, 2357, 2358, 2359, 2360, 2361, 2362, 2363, 2364, 2365, 2366, 2367, 2368, 2369, 2370, 2371, 2372, 2373, 2374, 2375, 2376, 2377, 2378, 2379, 2380, 2381, 2382, 2383, 2384, 2385, 2386, 2387, 2388, 2389, 2390, 2391, 2392, 2393, 2394, 2395, 2396, 2397, 2398, 2399, 2400, 2401, 2402, 2403, 2404, 2405, 2406, 2407, 2408, 2409, 2410, 2411, 2412, 2413, 2414, 2415, 2416, 2417, 2418, 2419, 2420, 2421, 2422, 2423, 2424, 2425, 2426, 2427, 2428, 2429, 2430, 2431, 2432, 2433, 2434, 2435, 2436, 2437, 2438, 2439, 2440, 2441, 2442, 2443, 2444, 2445, 2446, 2447, 2448, 2449, 2450, 2451, 2452, 2453, 2454, 2455, 2456, 2457, 2458, 2459, 2460, 2461, 2462, 2463, 2464, 2465, 2466, 2467, 2468, 2469, 2470, 2471, 2472, 2473, 2474, 2475, 2476, 2477, 2478, 2479, 2480, 2481, 2482, 2483, 2484, 2485, 2486, 2487, 2488, 2489, 2490, 2491, 2492, 2493, 2494, 2495, 2496, 2497, 2498, 2499, 2500, 2501, 2502, 2503, 2504, 2505, 2506, 2507, 2508, 2509, 2510, 2511, 2512, 2513, 2514, 2515, 2516, 2517, 2518, 2519, 2520, 2521, 2522, 2523, 2524, 2525, 2526, 2527, 2528, 2529, 2530, 2531, 2532, 2533, 2534, 2535, 2536, 2537, 2538, 2539, 2540, 2541, 2542, 2543, 2544, 2545, 2546, 2547, 2548, 2549, 2550, 2551, 2552, 2553, 2554, 2555, 2556, 2557, 2558, 2559, 2560, 2561, 2562, 2563, 2564, 2565, 2566, 2567, 2568, 2569, 2570, 2571, 2572, 2573, 2574, 2575, 2576, 2577, 2578, 2579, 2580, 2581, 2582, 2583, 2584, 2585, 2586, 2587, 2588, 2589, 2590, 2591, 2592, 2593, 2594, 2595, 2596, 2597, 2598, 2599, 2600, 2601, 2602, 2603, 2604, 2605, 2606, 2607, 2608, 2609, 2610, 2611, 2612, 2613, 2614, 2615, 2616, 2617, 2618, 2619, 2620, 2621, 2622, 2623, 2624, 2625, 2626, 2627, 2628, 2629, 2630, 2631, 2632, 2633, 2634, 2635, 2636, 2637, 2638, 2639, 2640, 2641, 2642, 2643, 2644, 2645, 2646, 2647, 2648, 2649, 2650, 2651, 2652, 2653, 2654, 2655, 2656, 2657, 2658, 2659, 2660, 2661, 2662, 2663, 2664, 2665, 2666, 2667, 2668, 2669, 2670, 2671, 2672, 2673, 2674, 2675, 2676, 2677, 2678, 26

[illegible]

Purpose: One completed oil well capable of producing.

Operator	Lease	#&Ut.	S-T-R	Comp.	Form.	TOP
Bass Enterprises	Merchant St.	1-H	1-19-28	11-9-79	Bone Springs	6438
Prod. Co.						

Pool boundary outlined in red.

Proposed extension outlined in blue.

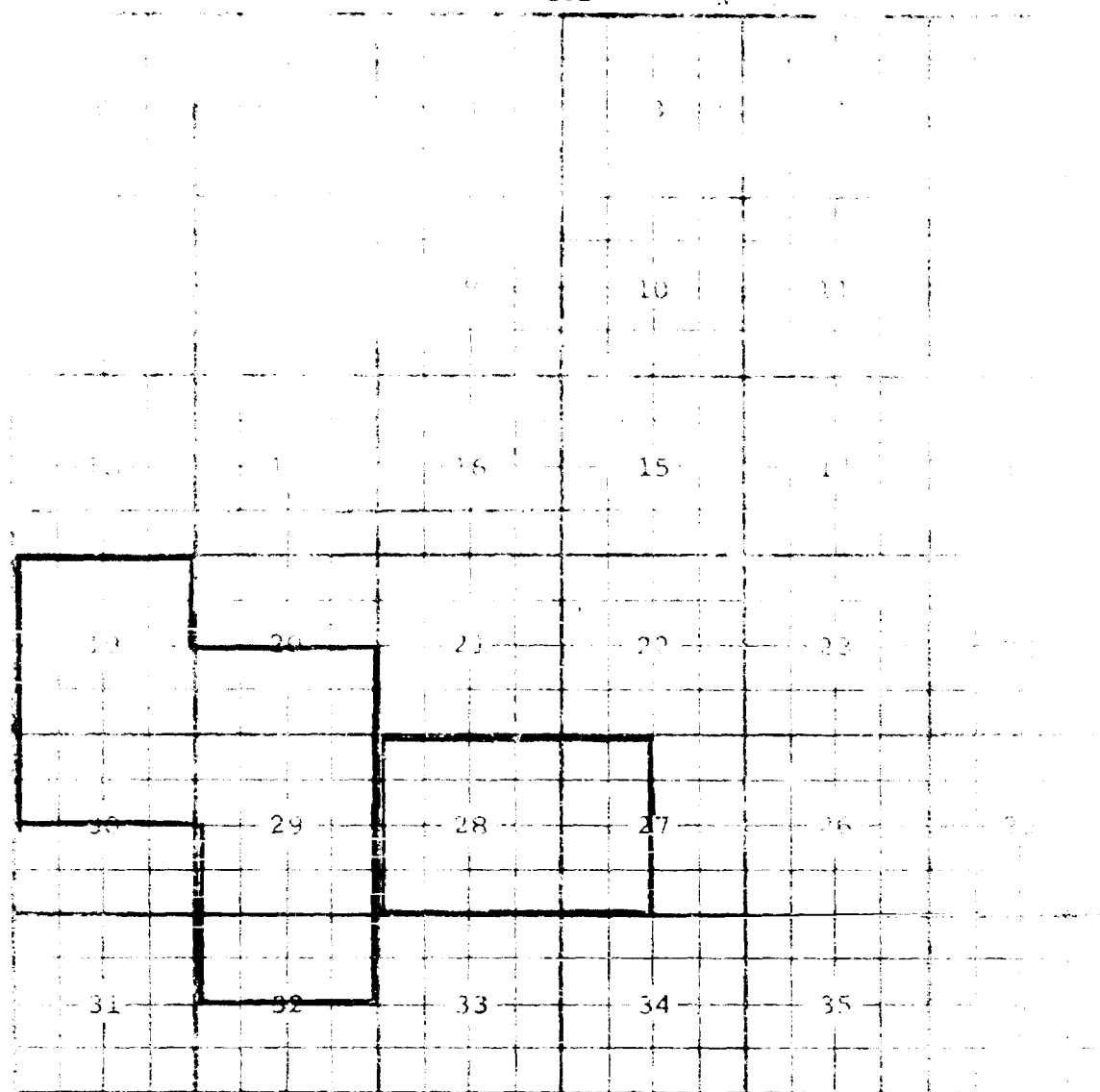
Section 1: NE/4 &amp; N/2 NW/4

EDDY

PENASCO DRAW-MORROW GAS

18S

25E



Purpose: One completed gas well capable of producing.

Operator	Lease	#&Ut.	S-T-R	Comp.	Form.	TOP
Yates Pet. Corp.	Scout. EH. Fed.	4-L	27-18-25	12-12-79	Morrow	8792

Pool boundary outlined in red.

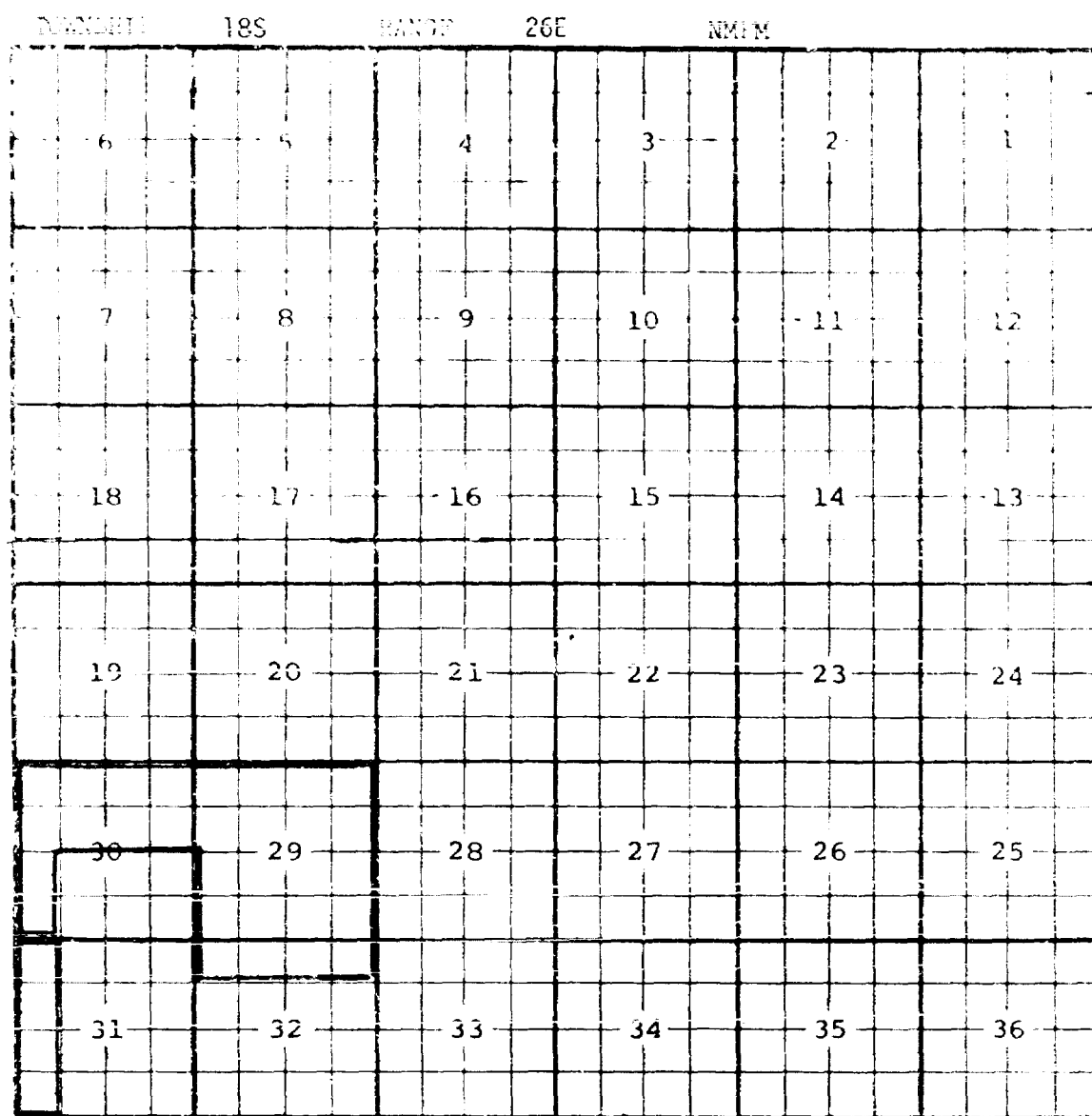
Proposed extension outlined in blue.

Section 27: W/2

Section 28: ALL



CASE NO. 6810 (ff) EXTENSION OF AN EXISTING ASSOCIATED POOL  
TAXY EDDY POOL PENASCO DRAW-SAN ANDRES-YESO ASSOC.



Purpose: One completed oil well capable of producing.

Operator	Lease	#&Ut.	S-T-R	Comp.	Form.	TOP
Yates Pet. Corp.	Metcalf LT Com	1-M	31-18-26	1-2-80	Yeso	2494

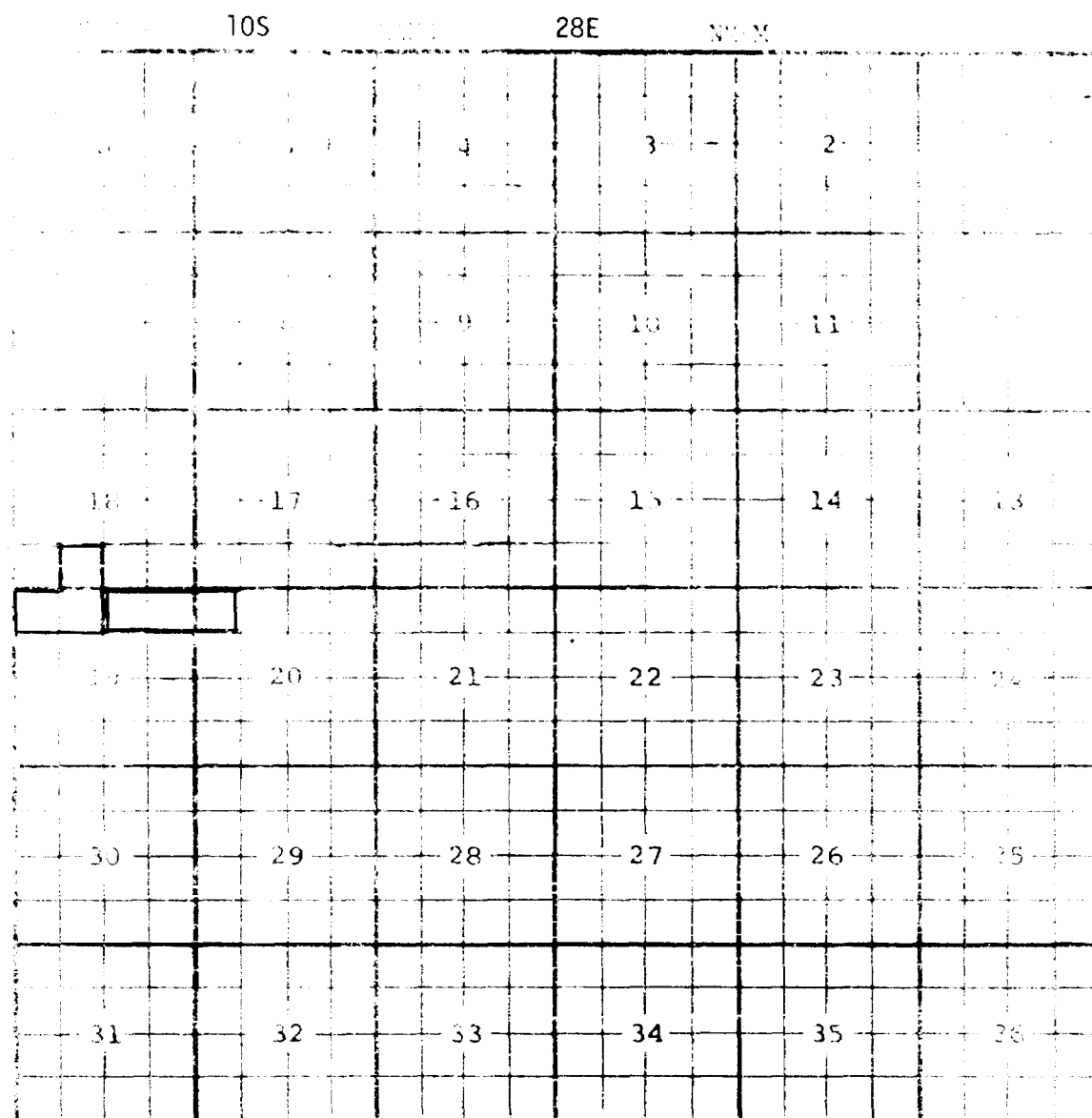
Pool boundary outlined in red.

Proposed extension outlined in blue.

Section 31: W/2 W/2

EDDY

RACE TRACK-SAN ANDRES



Purpose: One completed gas well capable of producing.

Operator \_\_\_\_\_ Lease \_\_\_\_\_ # & Ut. S-T-R \_\_\_\_\_ Comp. \_\_\_\_\_ Form. TOP  
 Coronado Expl. Corp. J.P. White D 1-D 20-10-28 10-18-79 SA 2239

Pool boundary outlined in red.

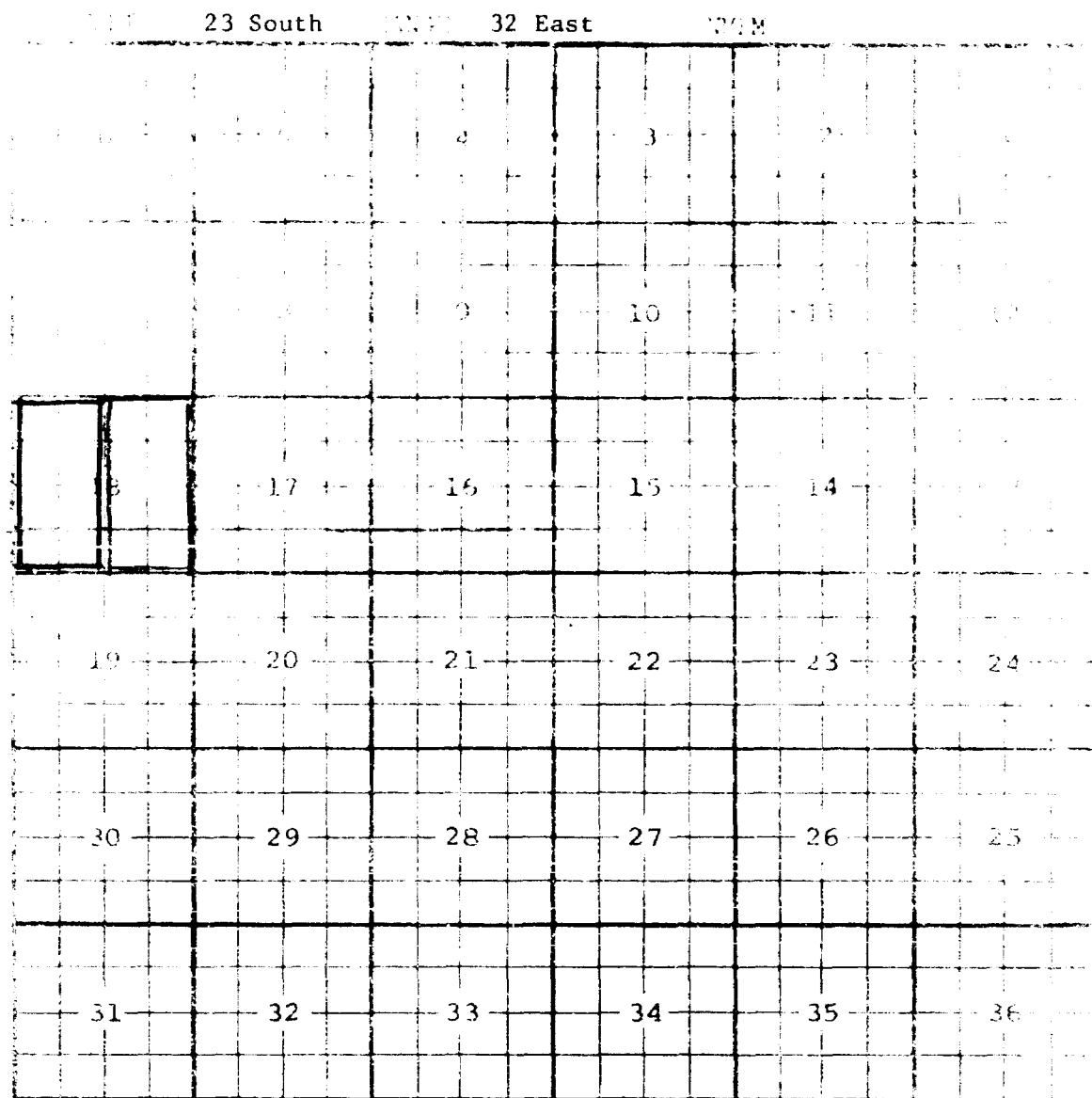
Proposed extension outlined in blue.

Section 19: N/2 NE/4

Section 20: NW/4 NW/4

LEA

SAND DUNES-BONE SPRINGS



PURPOSE: One completed oil well capable of producing.

Getty Oil Company SDE 18 Federal Well #1-C in 18-23-32, completed Dec. 16, 1979, in the Bone Springs formation. Top of perms 8602'.

Pool boundary outlined in red.

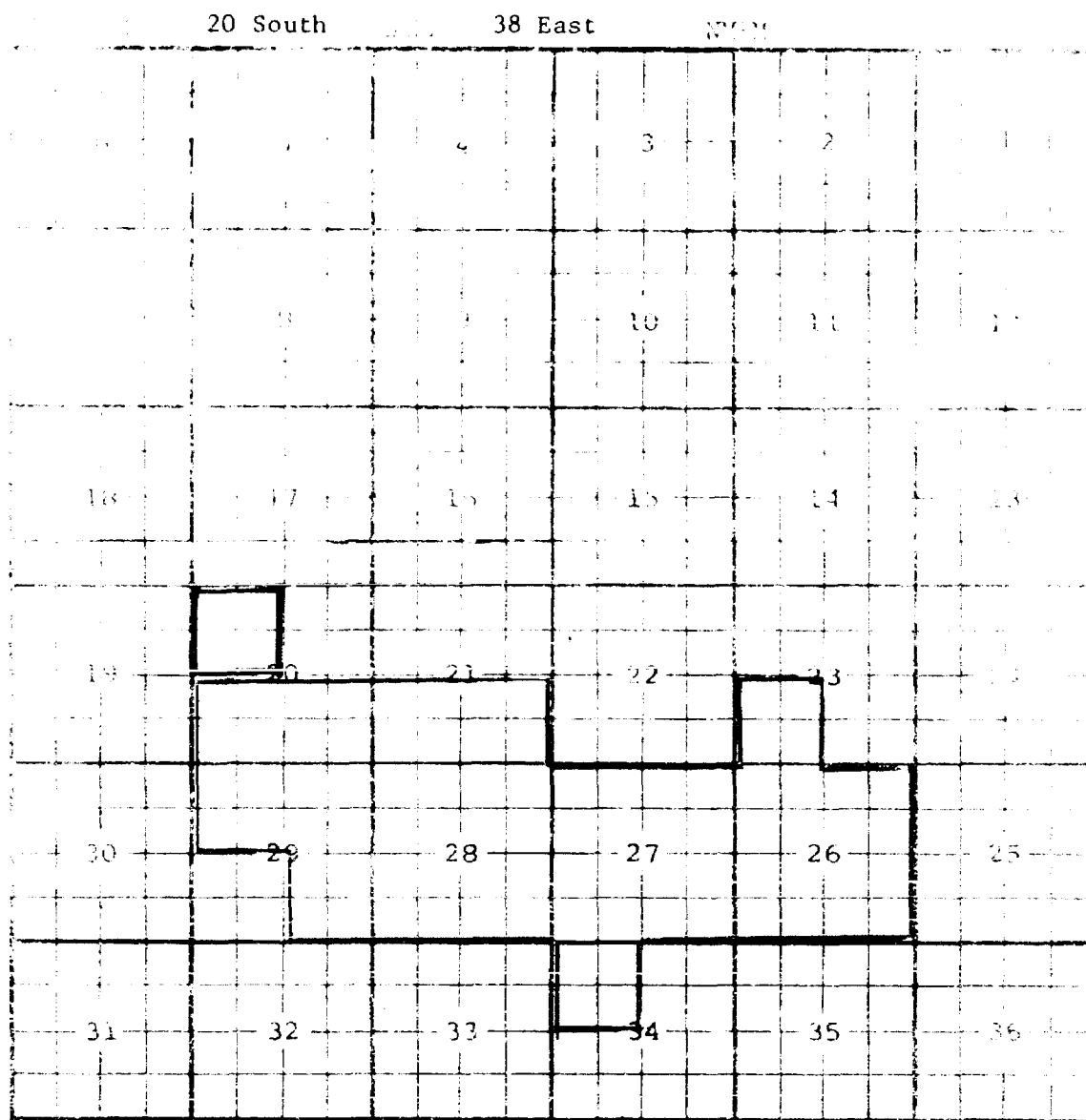
Proposed pool extension outlined in green. SECTION 18: W/2

COUNTY	LEA	POOL	SIOUX-YATES						
TOWNSHIP	26 South	RANGE	36 East	NMEM					
6	5	4	3	2	1				
7	8	9	10	11	12				
18	17	16	15	14	13				
19	20	21	22	23	24				
30	29	28	27	26	25				
31	32	33	34	35	36				

To be dismissed pending further study.

LEA

WARREN TUBB GAS



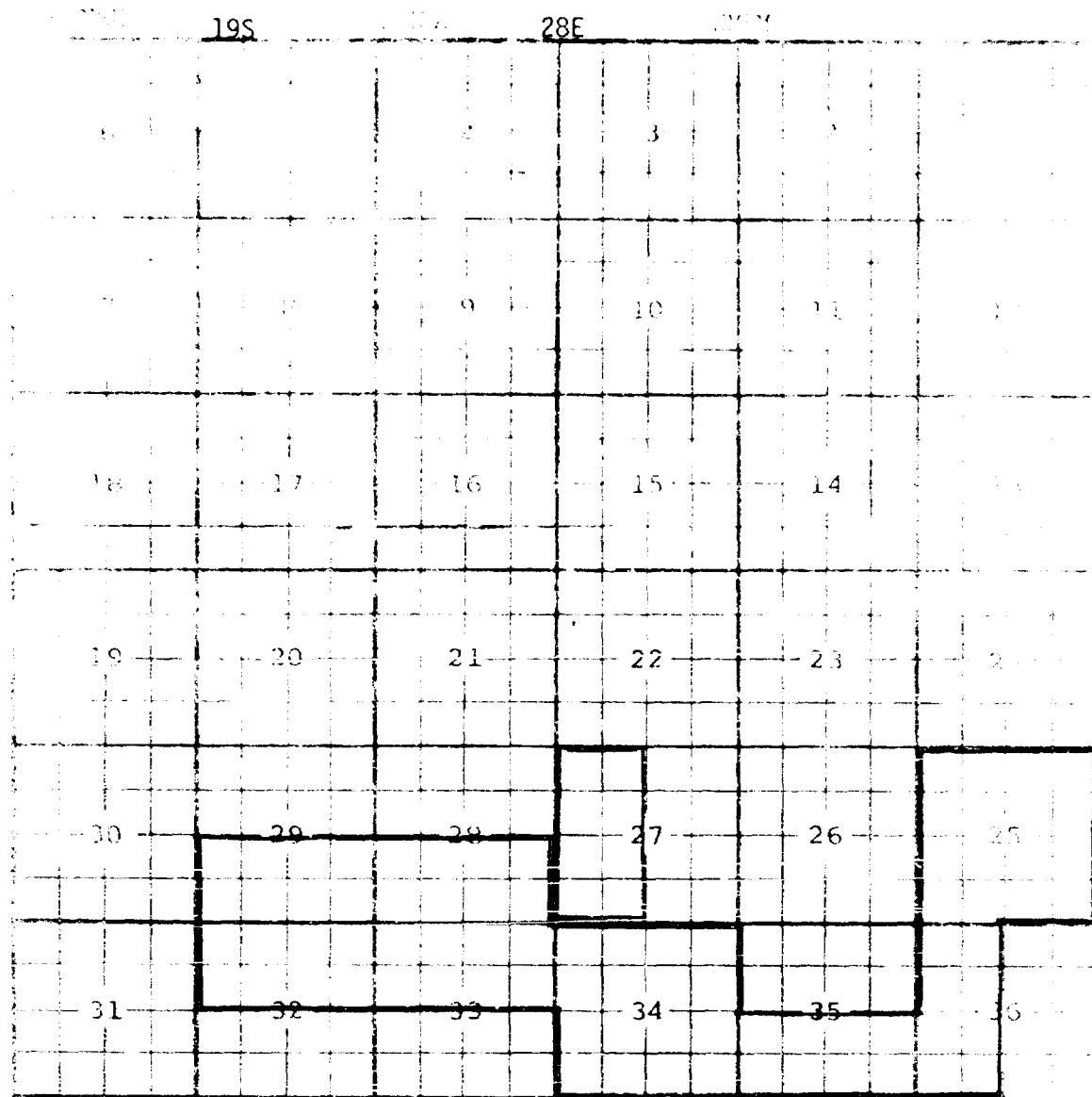
PURPOSE: One completed oil well in a gas pool capable of producing.  
 Conoco Inc. Burger B-20 Well #1-F in 20-20-38, completed October 19, 1979,  
 in the Tubb formation, top of perfs 6488 feet.

Pool boundary outlined in red.

Proposed pool extension outlined in green. SECTION 20: NW/4

EDDY

WINCHESTER-MORROW GAS



Purpose: One completed gas well capable of producing.

Operator	Lease	#&Ut.	S-T-R	Comp.	Form.	TOP
Gulf Oil Corp.	Eddy AV St.	1-L	27-19-28	11-21-79	Morrow	11067

Pool boundary outlined in red.

Proposed extension outlined in blue.

Section 27: W/2

LEA		BRUNSON-FUSSELMAN	
22 South		37 East	
6	5	4	3
			2
	8	9	10
			11
18	17	16	15
			14
19	20	21	22
			23
30	29	28	27
			26
31	32	33	34
			35
			36

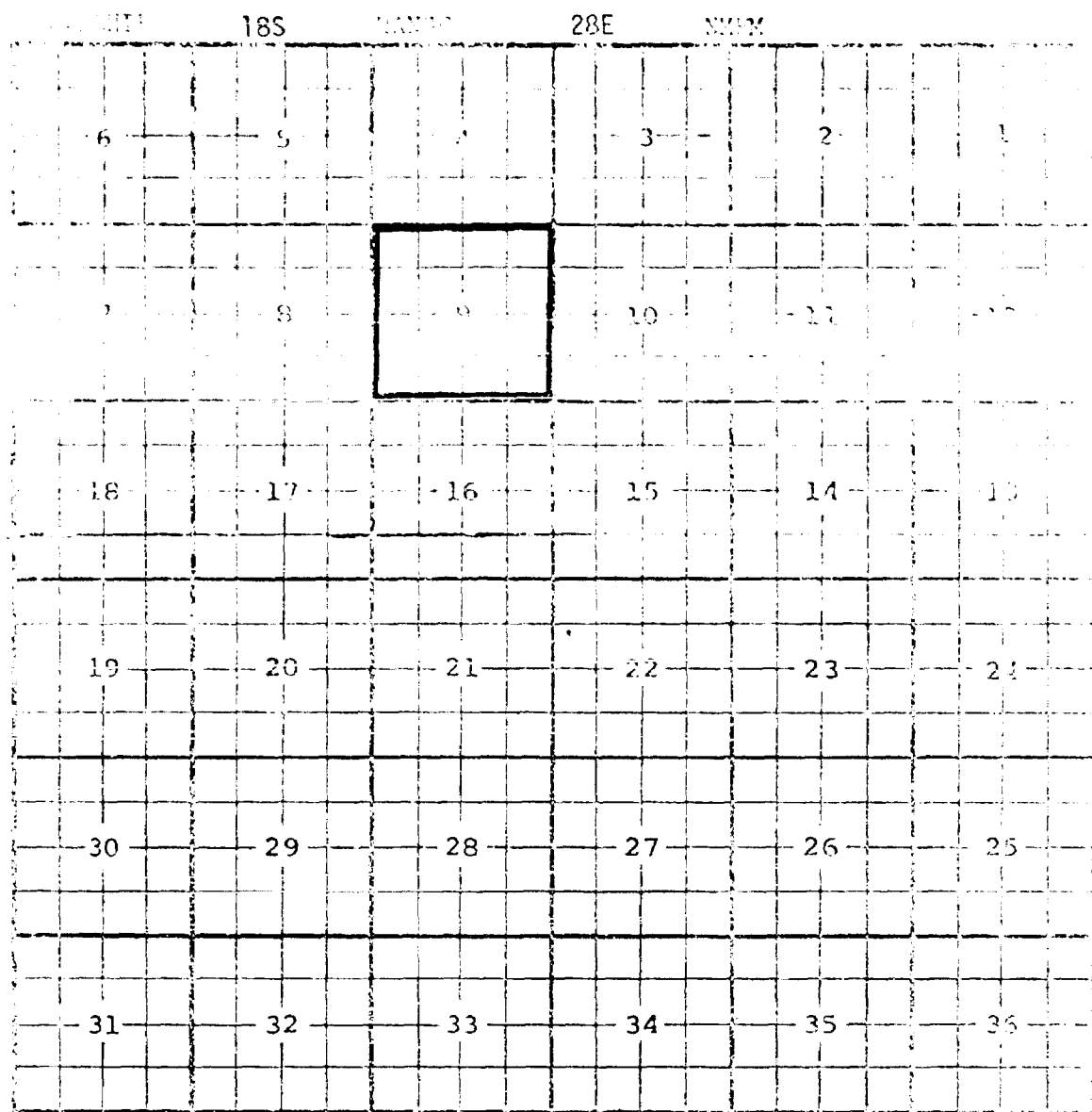
PURPOSE: One Completed oil well capable of producing.

DISCOVERY WELL: Amoco Production Company Grizzell B #3-H in Sec. 8, T22S, R37E, completed November 15, 1979, in the Fusselman formation. Top of perms 7168'.

Proposed pool boundary outlined in red. SECTION 8: NE/4

CASE NO: 810 (b) CREATION OF A NEW GAS POOL

SURVEY EDDY POOL NORTH ILLINOIS CAMP-MORROW GAS



Purpose: Two completed gas wells capable of producing.

Disc. Well: Hondo Oil & Gas Co. Exxon State #1-K 9-18-28

Comp. 5-30-79 through Morrow perfs from 10322-435

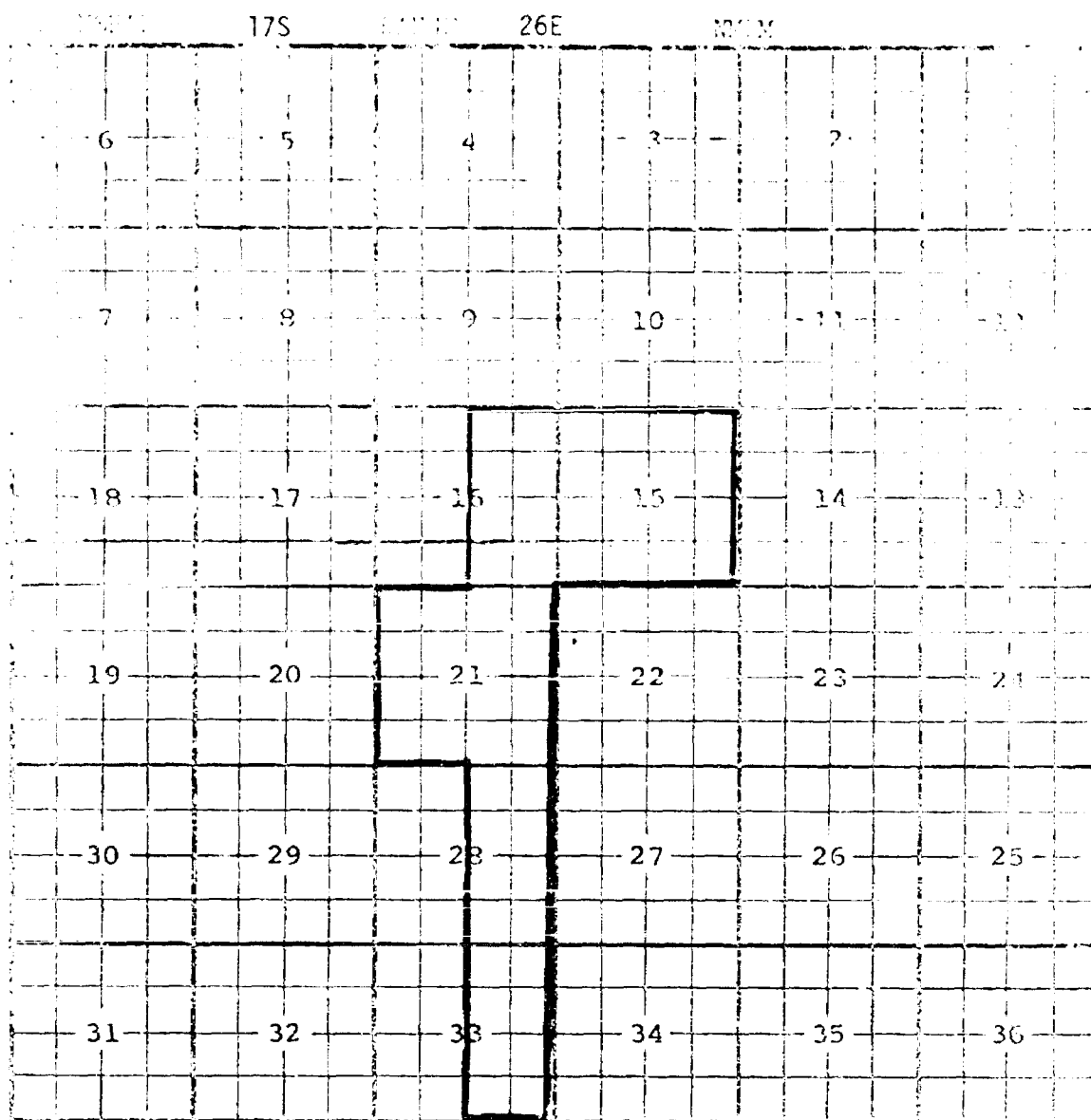
Proposed pool boundary outlined in blue.

Section 9: ALL



CASE NO. 6810 (c) CREATION OF A NEW GAS POOL

COUNTY EDDY POOL KENNEDY FARMS-UPPER PENN. GAS



Purpose: Four completed gas wells capable of producing.

Disc. Well Yates Petroleum Corp. Siegenthaler "IS" Com #2-K, 21-17-26  
Comp. 4-13-78 through Upper Penn perfs 7690-96

Proposed pool boundary outlined in blue.

Section 15: ALL

Section 16: E/2

Section 21: ALL

Section 28: E/2

Section 33: E/2

COUNTY CHAVES

EAST SIETE-SAN ANDRES

TOWNSHIP 8 South

RANGE 31 East

SECTION

6	5	4	3	2	1
7	8	9	10	11	12
18	17	16	15	14	13
19	20	21	22	23	24
30	29	28	27	26	25
31	32	33	34	35	36

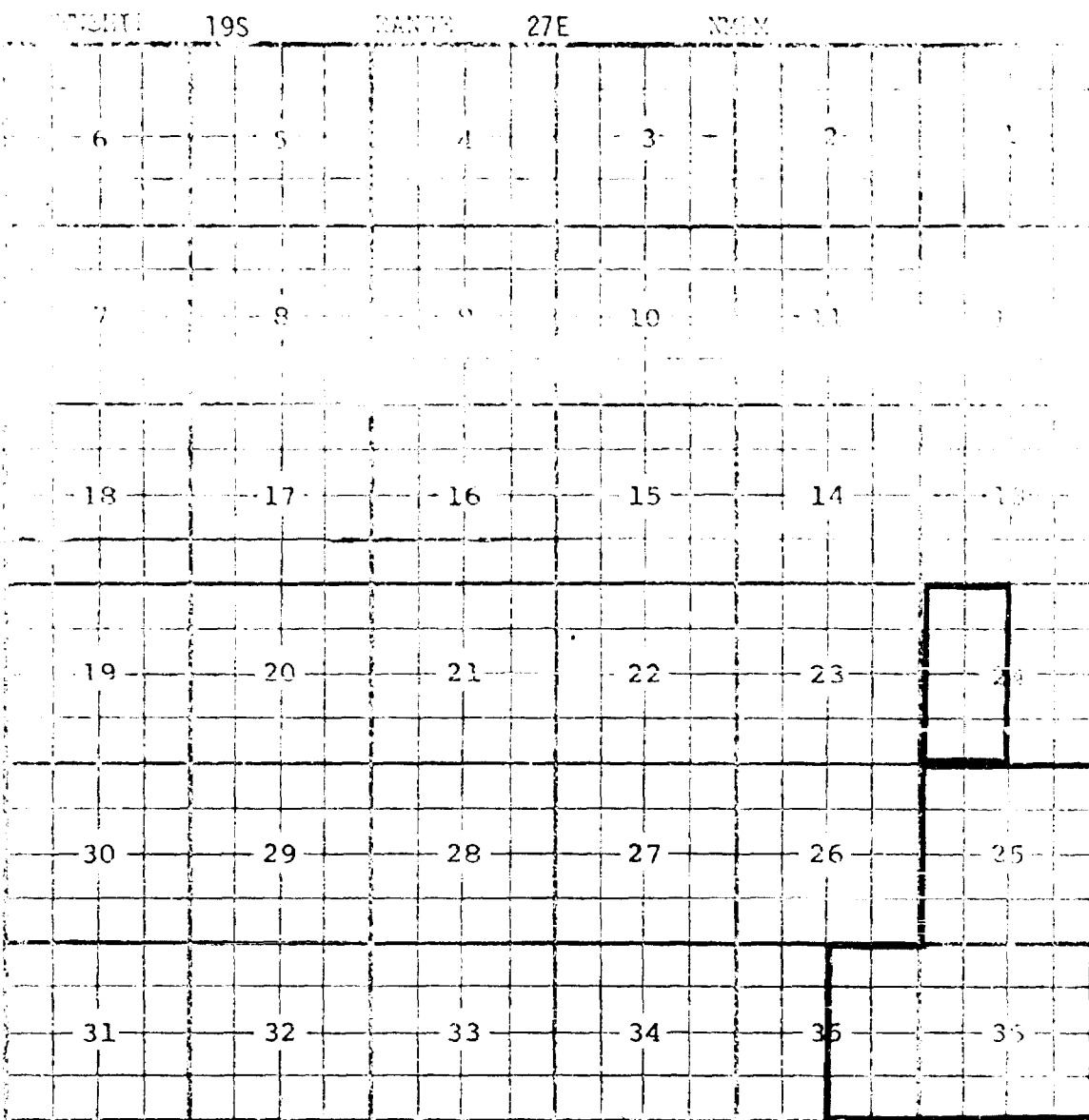
PURPOSE: One completed oil well capable of producing.

Discovery well: Sundance Oil Company Grynberg Federal Well #3-D in 14-8-31, completed November 30, 1979, in the San Andres formation. Top of perfs 3912 feet.

Proposed pool boundary outlined in red. SECTION 14: NW/4

CASE NO. 6810 (e) EXTENSION OF VERTICAL, & HORIZONTAL LIMITS OF AN EXISTING  
GAS POOL & REDESIGNATION OF POOL

LOCALITY EDDY POOL ANGELL RANCH ATOKA-MORROW GAS



Propose: One completed gas well capable of producing and to extend the vertical limits to include the Atoka formation and to redesignate said pool as the Angell Ranch Atoka-Morrow Gas Pool.

Operator Lease #&Ut, S-T-R Comp. Formation TOP  
Southland State & Com 1-E 24-19-27 12 -5-79 Atoka-Morrow 10373'  
Royalty Co.

Pool Boundary outlined in red.

Proposed extension outlined in blue.

Section 24: W/2

COUNTY LEA

POOL

ANTELOPE RIDGE-ATOKA GAS

TOWNSHIP

23 South

RANGE

34 East

N/2

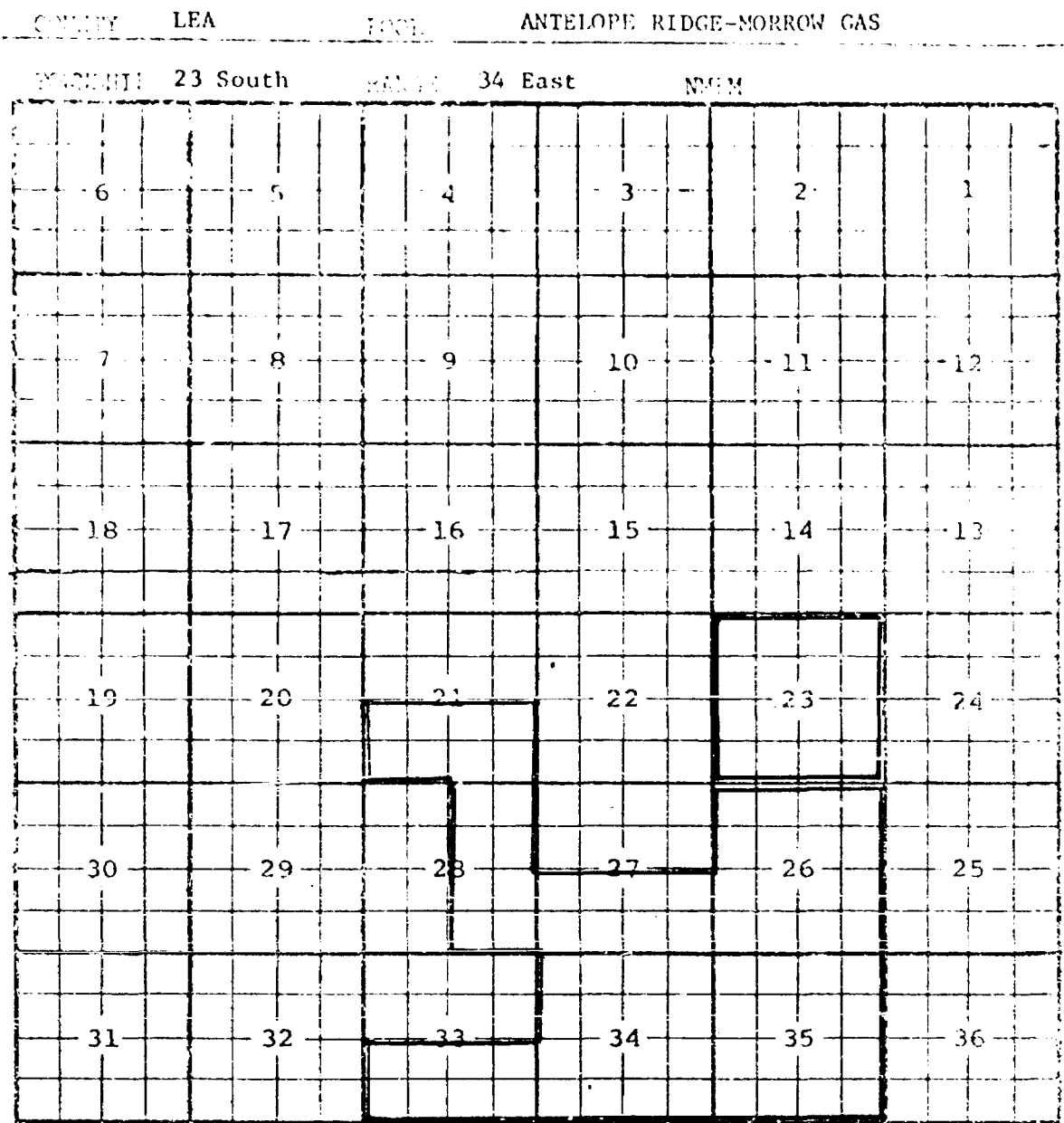
6	5	4	3	2	1
7	8	9	10	11	12
18	17	16	15	14	13
19	20	21	22	23	24
30	29	28	27	26	25
31	32	33	34	35	36

PURPOSE: One completed gas well capable of producing.

Natomas North America Inc. State 23 Well #2-F in 23-23-34, completed Nov. 5, 1979, in the Atoka formation. Top of perms 12,033.

Pool boundary outlined in red.

Proposed pool extension outlined in green. SECTION 23: N/2



PURPOSE: Two completed gas wells capable of producing.  
 Natomas North America Inc. State 23 #2-F in 23-23-34, Completed Nov. 5, 1979,  
 in the Morrow formation. Top of perfs 13,232 feet.

Pool boundary outlined in red.

Proposed pool extension outlined in green. SECTION 23: All

COUNTY LEA

POOL ANTELOPE RIDGE-MORROW GAS

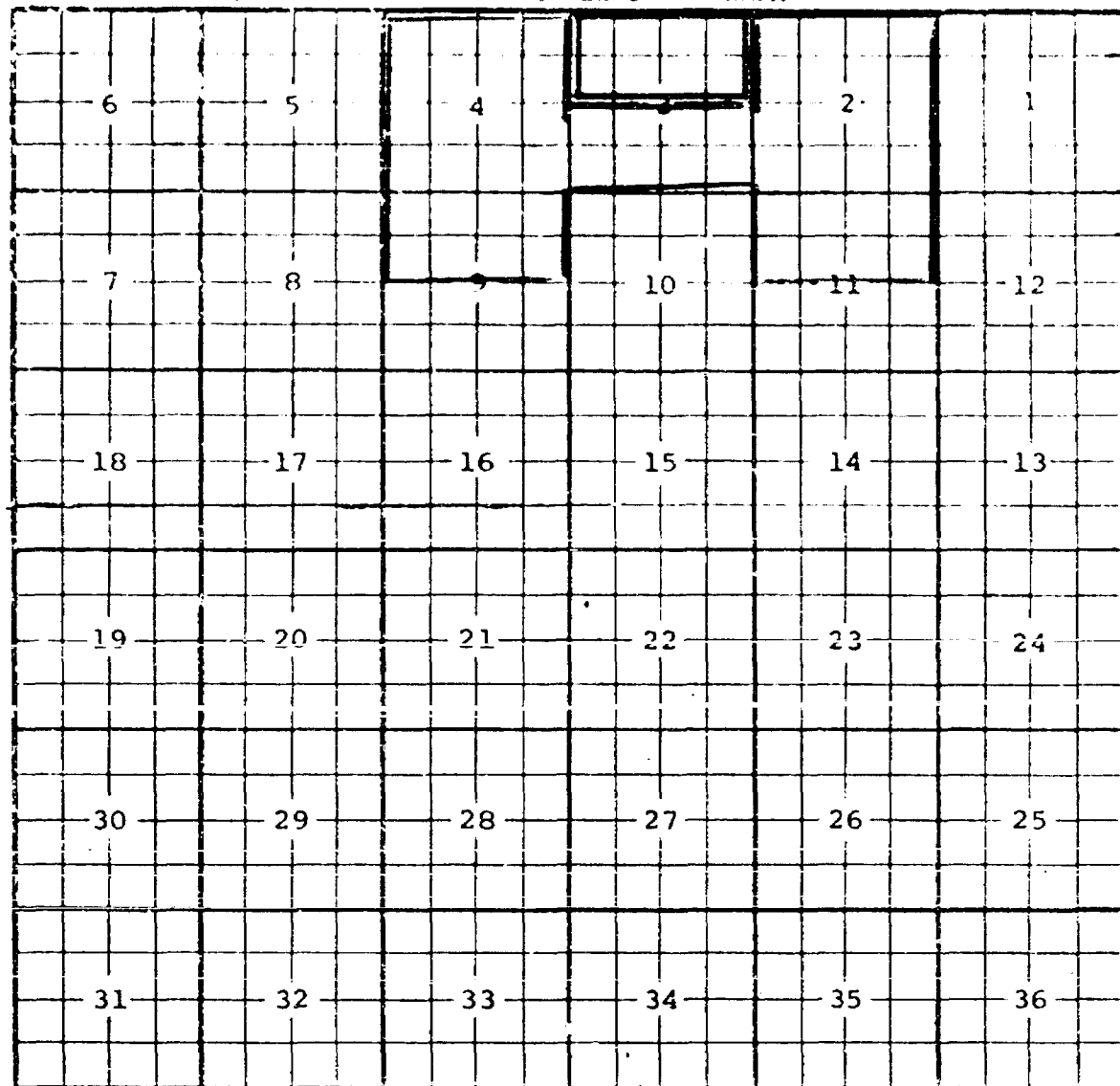
TOWNSHIP

24 South

RANGE

34 East

NMIM



Shell Oil Company Antelope Ridge Unit #6-G in 3-24-34, completed Dec. 26, 1979, in the Morrow formation. Top of perfs 13,216 feet.

Pool boundary outlined in red.

Proposed pool extension outlined in green. SECTION: 3: N/2

COUNTY LEA

RANGE WEST ARKANSAS JUNCTION-SAN ANDRES

TOWNSHIP 18 South

RANGE 36 East

NMM

6	5	4	3	2	1
7	8	9	10	11	12
18	17	16	15	14	13
19	20	21	22	23	24
30	29	28	27	26	25
31	32	33	34	35	36

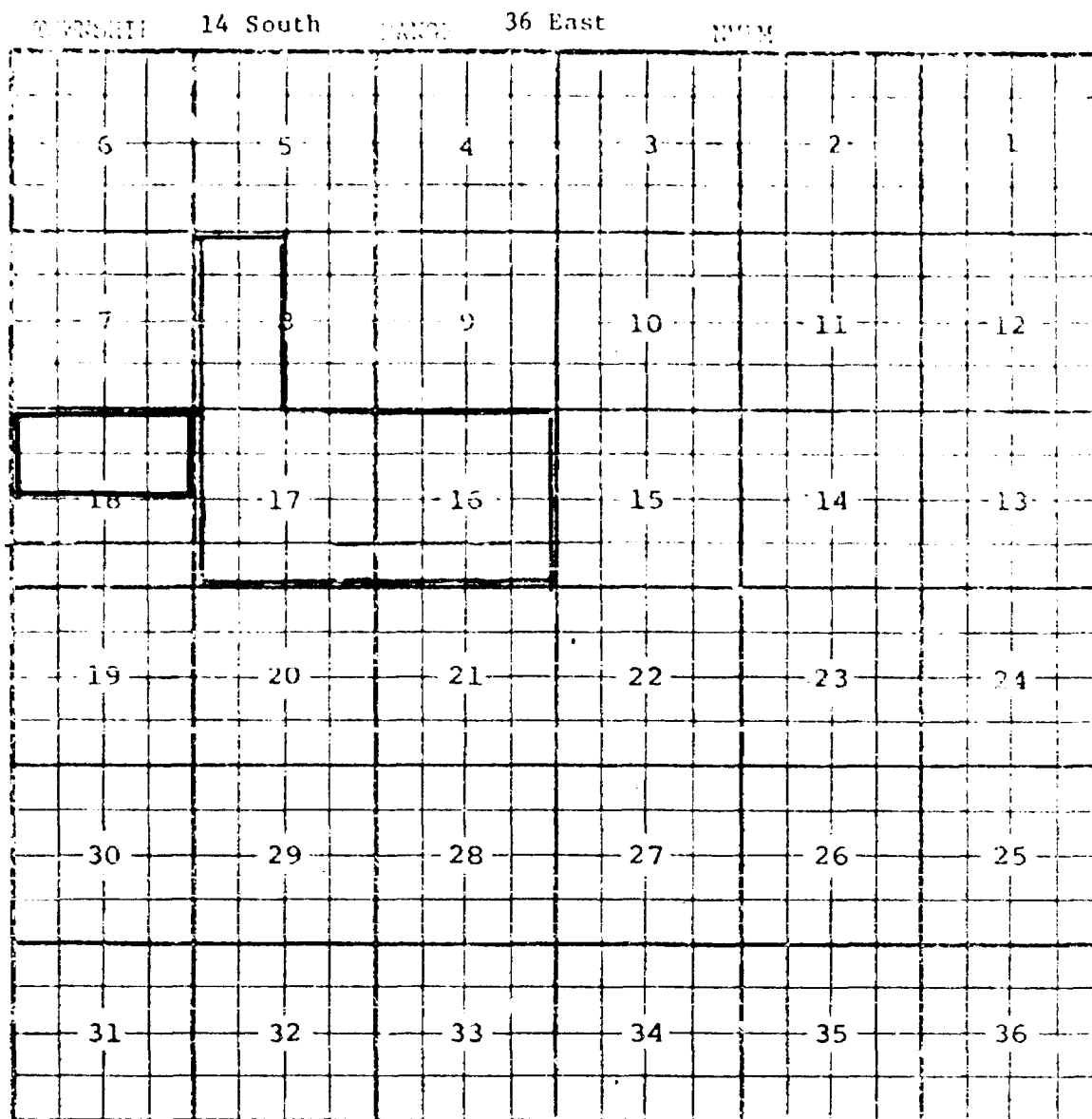
PURPOSE: One completed oil well capable of producing.

V.H. Westbrook State of New Mexico #1-B in 29-18-36, completed November 1, 1979, in the San Andres formation. Top of perfs 5499 feet.

Pool boundary outlined in red.

Proposed pool extension outlined in green. SECTION 29: NE/4

COUNTY LEA TOWNSHIP 14 South RANGE 36 East NEOM AUSTIN-MISSISSIPPIAN GAS



PURPOSE: One completed gas well capable of producing.

Yates Petroleum Corp. Barbee II. #1-G in 18-14-36, completed November 29, 1979, in the Mississippian formation. Top of perfs 13,360 feet.

Pool boundary outlined in red.

Proposed pool extension outlined in green. SECTION 18: N/2



COUNTY LEA POOL SOUTH BELL LAKE-MORROW GAS

TOWNSHIP		24 South		RANGE		33 East		SECTION	
	6		5		4		3		2
	7		8		9		10		11
									12
	18		17		16		15		14
									13
	19		20		21		22		23
									24
	30		29		28		27		26
									25
	31		32		33		34		35
									36

PURPOSE: One completed gas well capable of producing.

Conoco Inc. Bell Lake Unit Well #19-B in 12-24-33, completed August 18, 1979,  
in the Morrow formation. Top of perfs 14,326 feet.

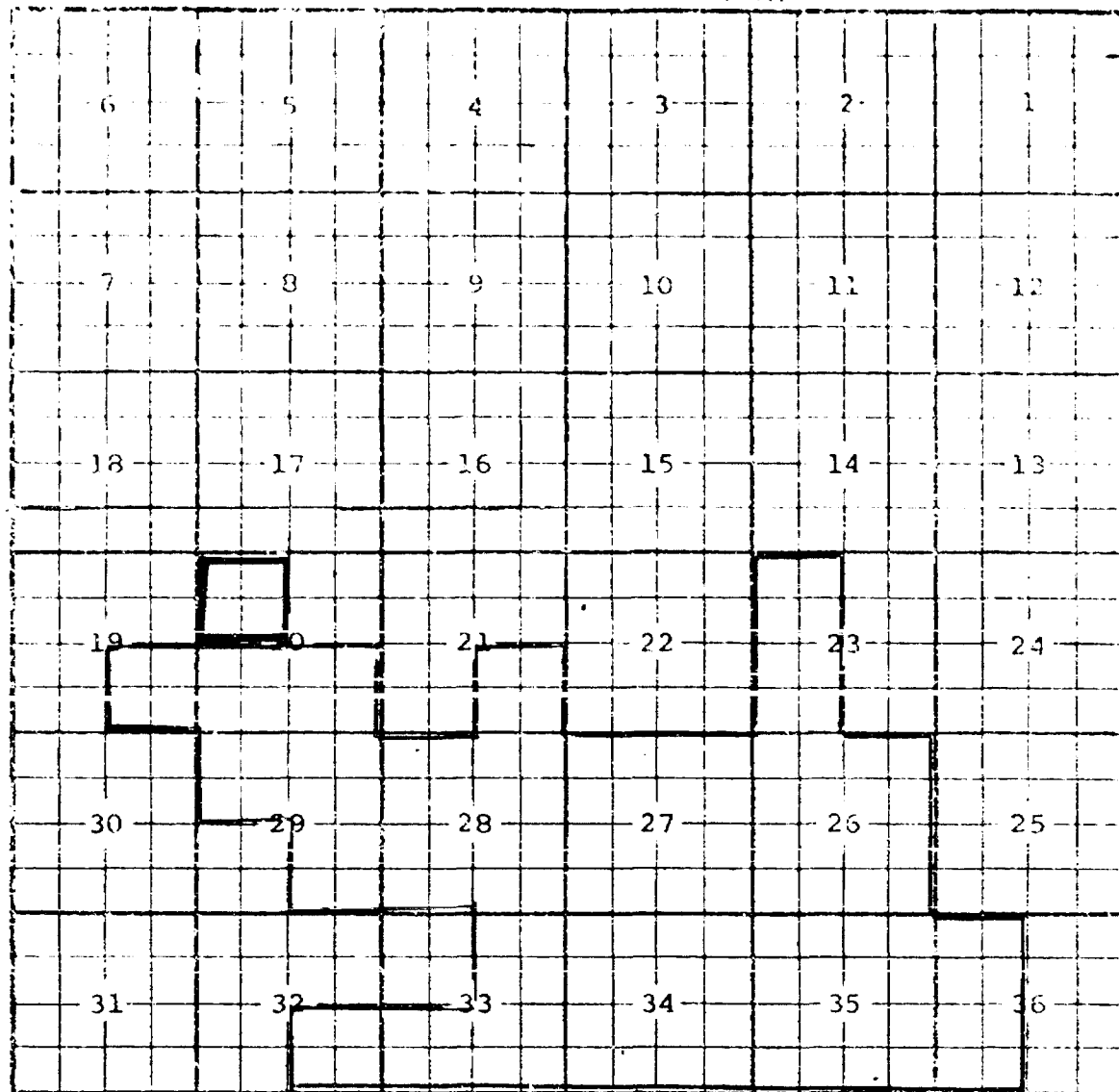
Pool boundary outlined in red.

Proposed pool extension outlined in green. SECTION 1: SE/4

SECTION 12: N/2

LEA POOL BLINEBRY OIL & GAS

20 South 38 East NW/4



PURPOSE: One completed oil well capable of producing.

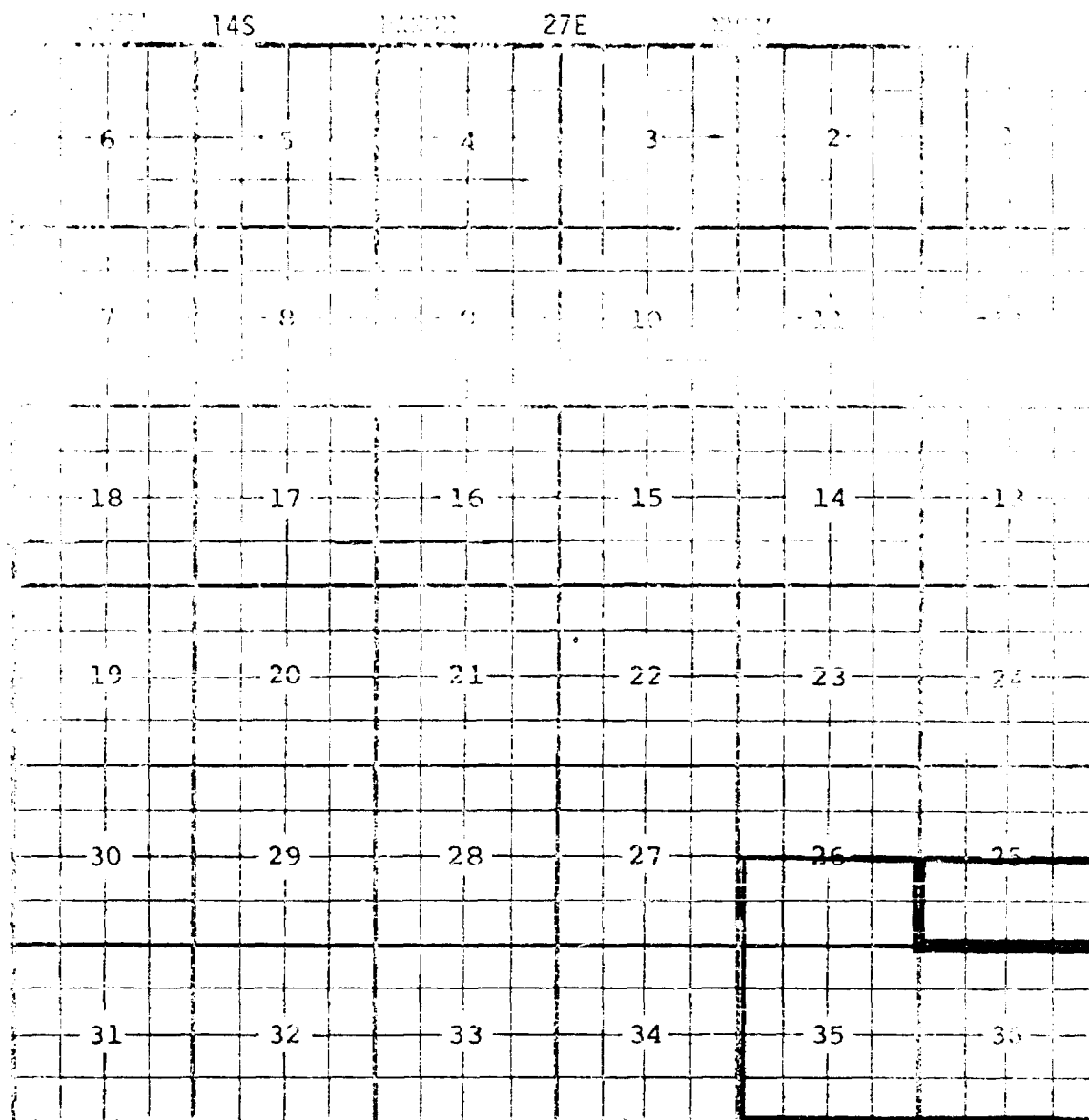
Conoco Inc. Burger B-20 Well #1-F in 20-20-38, completed September 27, 1979, in the Blinebry formation. Top of perfs 5828 feet.

Pool boundary outlined in red.

Proposed pool extension outlined in green. SECTION 20: NW/4

COUNTY CHAVES

POOL BUFFALO VALLEY-PENN. GAS



Purpose: One completed gas well capable of producing.

Operator	Lease	#&Ut.	S-T-R	Comp.	Form.	TOP
Mewbourne Oil Co.	Mewbourne 25 St.Com	1-N	25-14-27	11-2-79	Atoka	8252

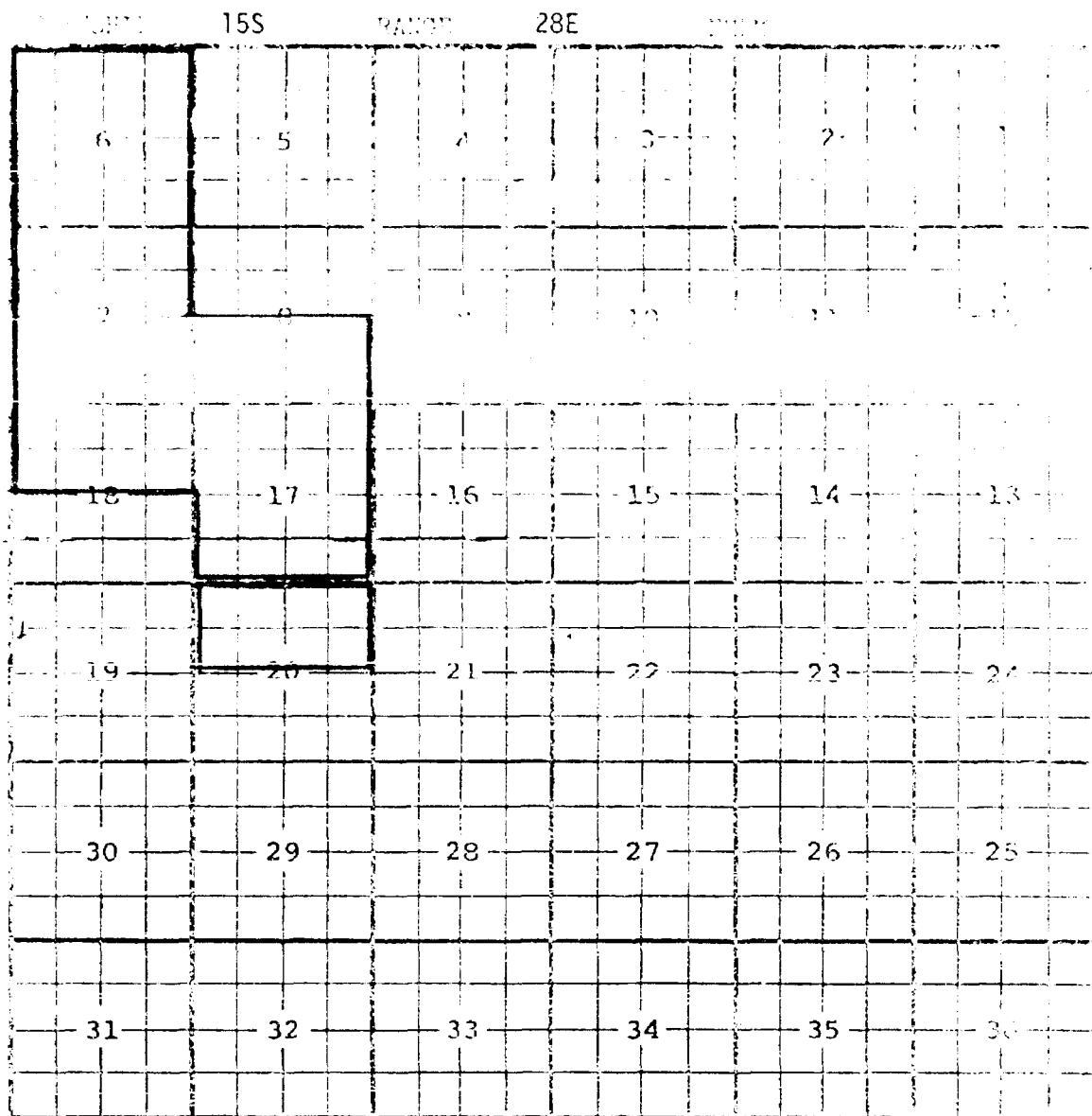
Pool boundary outlined in red.

Proposed extension outlined in blue.

Section 25: S/2

COUNTY CHAVES

POOL BUFFALO VALLEY-PENN. GAS



Purpose: One completed gas well capable of producing.

Operator	Lease	#&Ut.	S-T-R	Comp.	Form.	TOP
Depco, Inc.	Brotar Com	1 D	20-15-28	6-17-79	Morrow	8974

Pool boundary outlined in red.

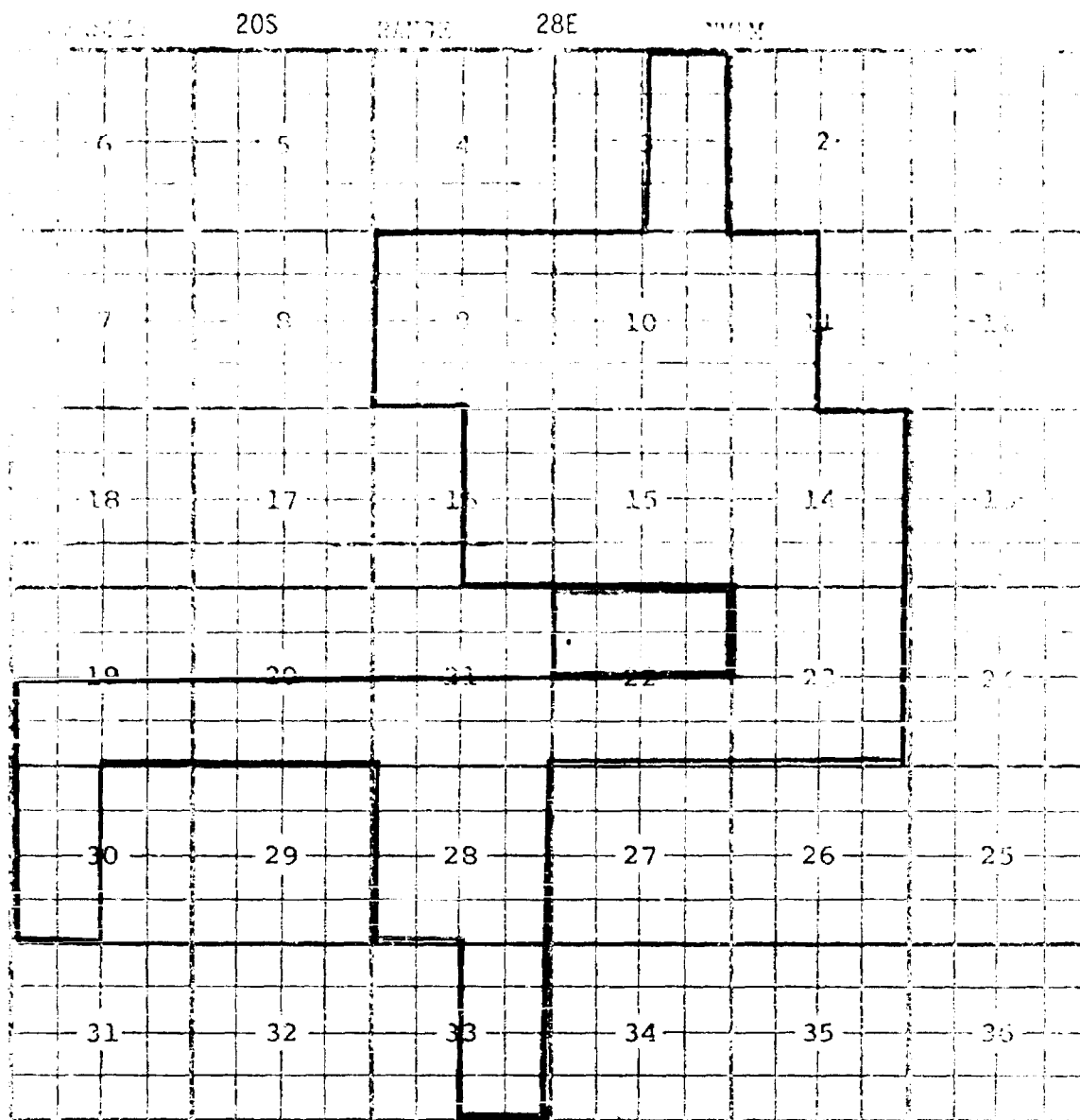
Proposed extension outlined in blue.

Section 20: N/2

CASE NO. 6810 (m) EXTENSION OF AN EXISTING GAS POOL

COUNTY EDDY

POOL NORTH BURTON FLATS-WOLFCAMP GAS



Purpose: One completed gas well capable of producing.

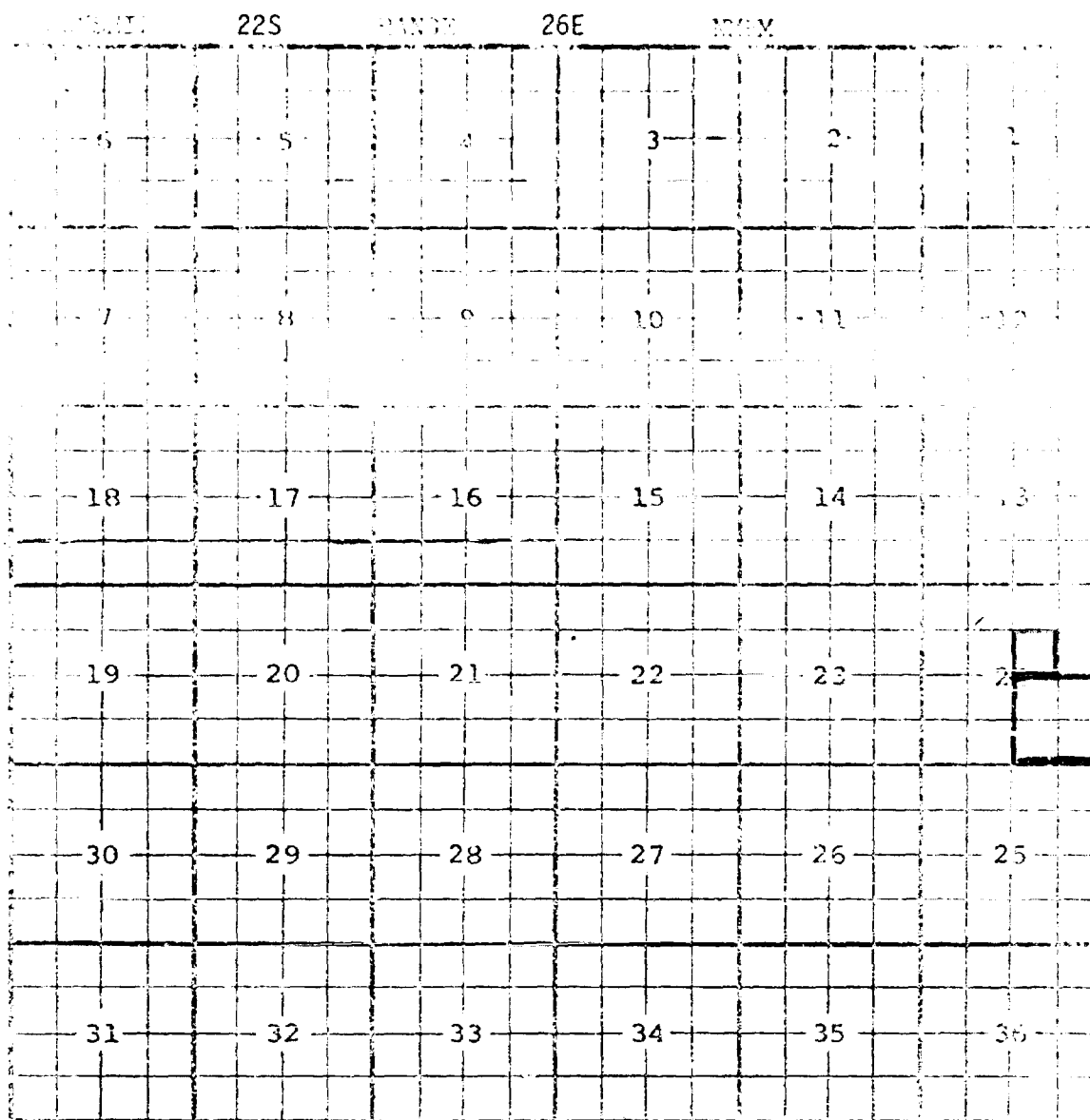
Operator Lease #&Ut. S-T-R Comp. Form. TOP  
Cities Service Co. Government U 1-G 22-20-28 11-14-79 Wolfcamp 9119

Pool boundary outlined in red.

Proposed extension outlined in blue.

Section 22: N/2

CASE NO. 6810 (R) EXTENSION OF AN EXISTING OIL POOL  
 COUNTY EDDY POOL SOUTH CARLSBAD-DELAWARE



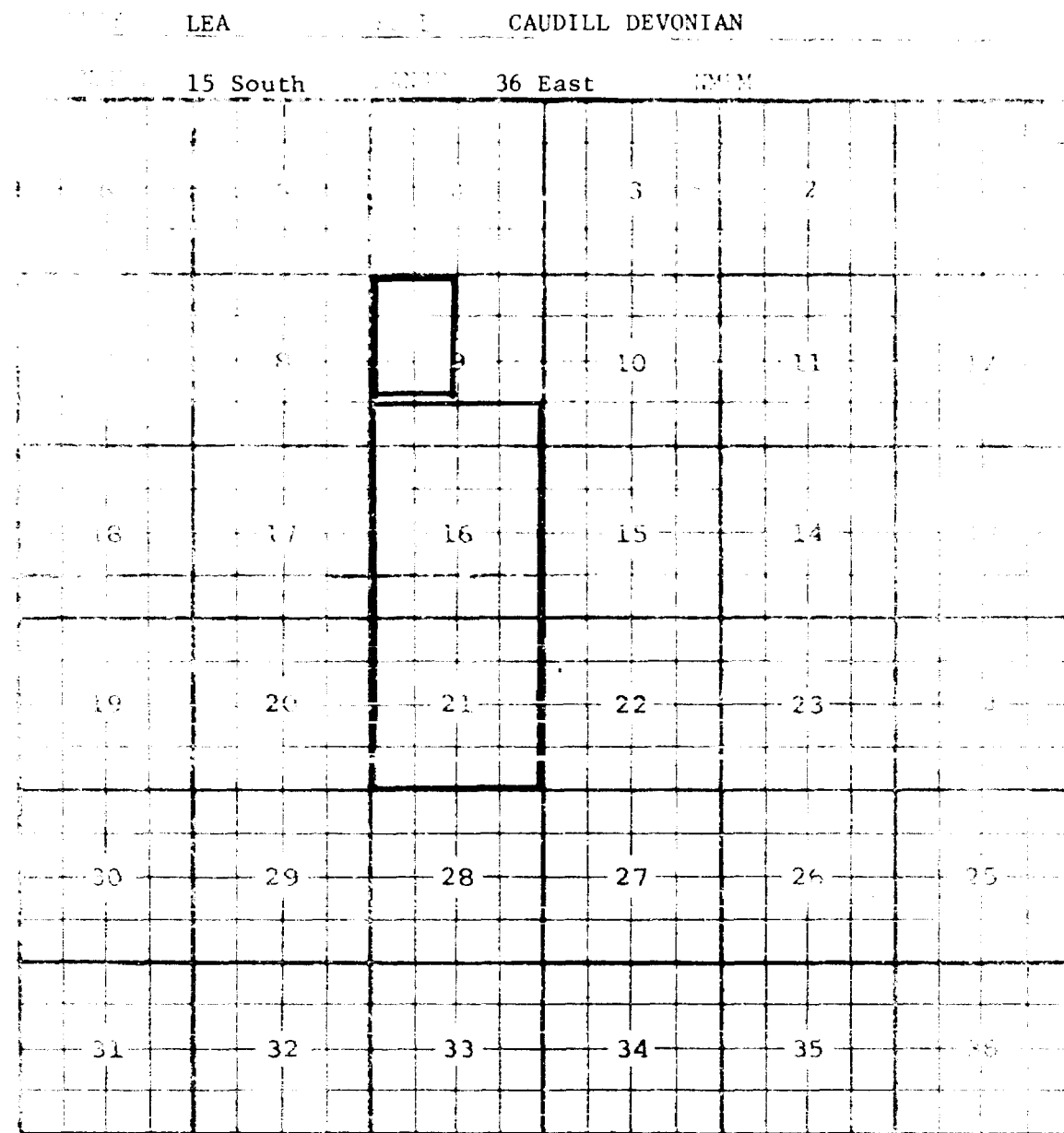
Purpose: One completed oil well capable of producing.

Operator Lease #&Ut. S-I-R Comp. Form. TOP.  
 JFG Enterprises Kuklah Baby 1-6 24-22-26 10-6-79 Delaware 4446

Pool boundary outlined in red.

Proposed extension outlined in blue.

Section 24: SW/4 NE/4



PURPOSE: One completed oil well capable of producing.

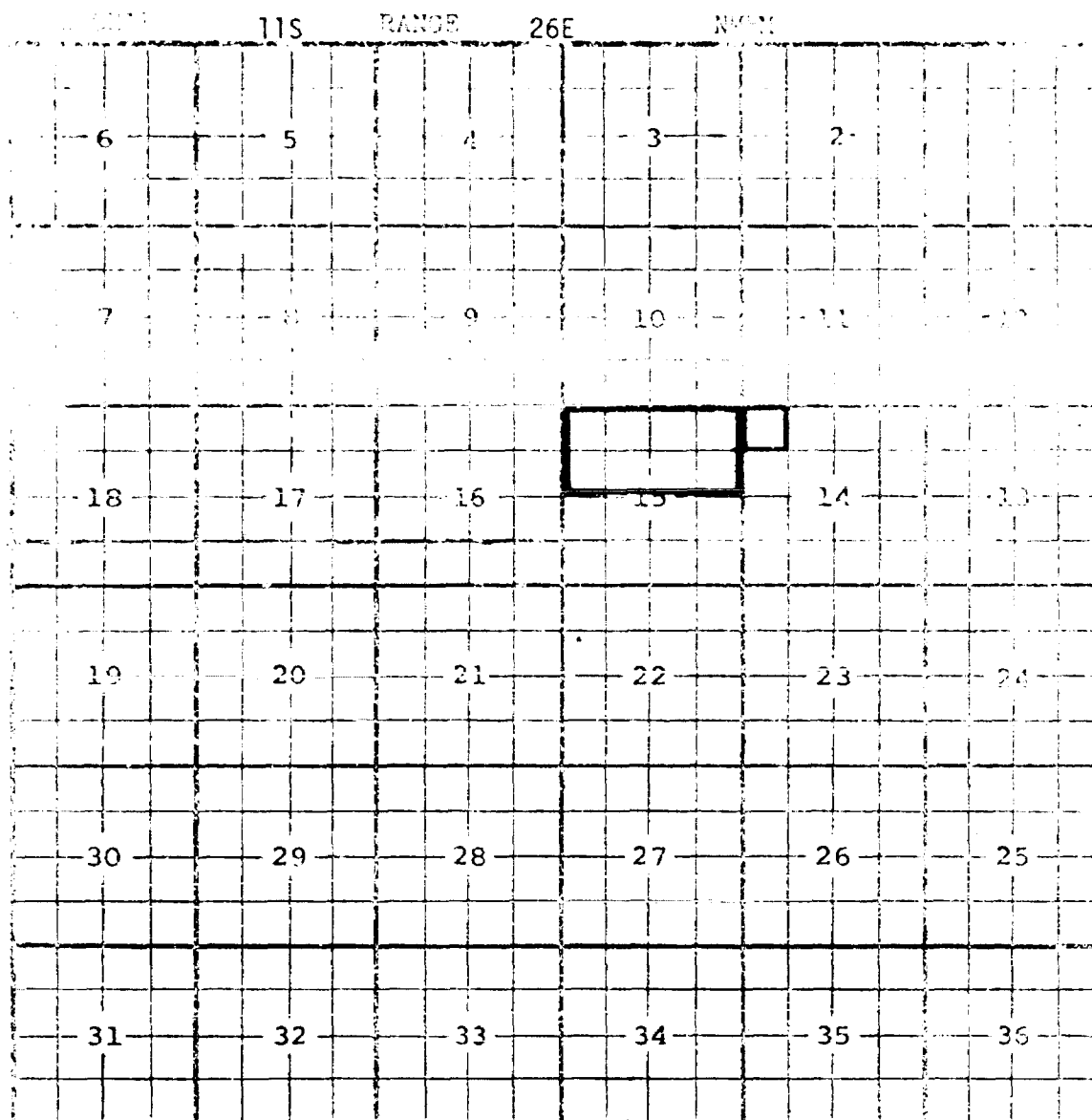
Moran Exploration, Inc. Gann Well #1-D in 9-15-36, completed November 6, 1979, in the Devonian formation. Top of perfs 13,649 feet.

Pool boundary outlined in red.

Proposed pool boundary outlined in green. SECTION 9: NW/4 and N/2 SW/4

CASE NO. 6810 (p) EXTENSION OF AN EXISTING OIL POOL

COUNTY CHAVES POOL COMANCHE-SAN ANDRES



Purpose: One completed oil well capable of producing.

Operator	Lease	#&Ut.	S-T-R	Comp.	Form	TOP
Paul Slayton	Union	1 D	14-11-26	8-1-79	SA	1266

Pool boundary outlined in red.

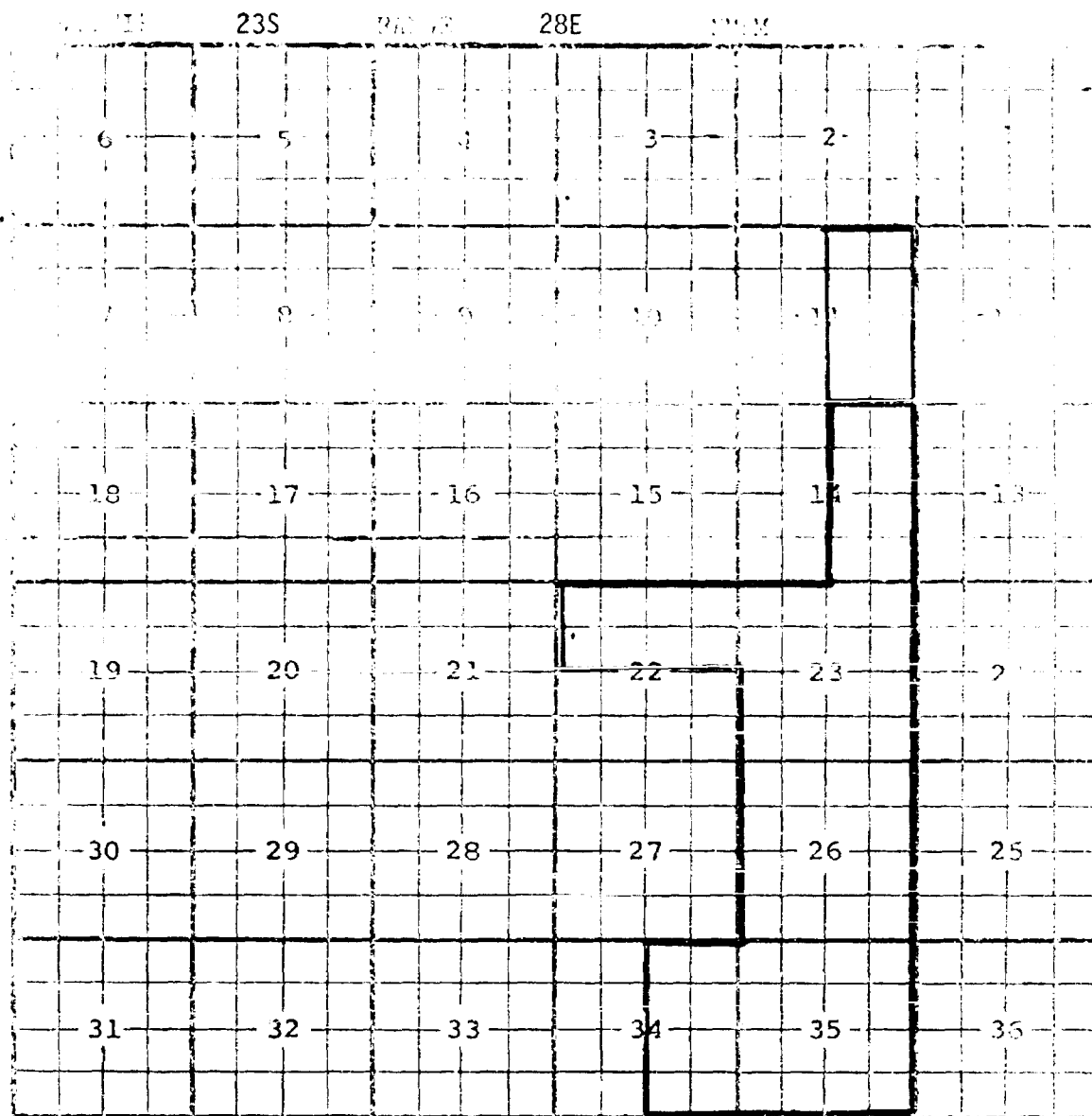
Proposed extension outlined in blue.

Section 14: NW/4 NW/4



CASE NO. 6810 (q) EXTENSION OF AN EXISTING GAS POOL

COUNTY EDDY POOL SOUTH CULEBRA BLUFF-ATOKA GAS



Purpose: One completed gas well capable of producing.

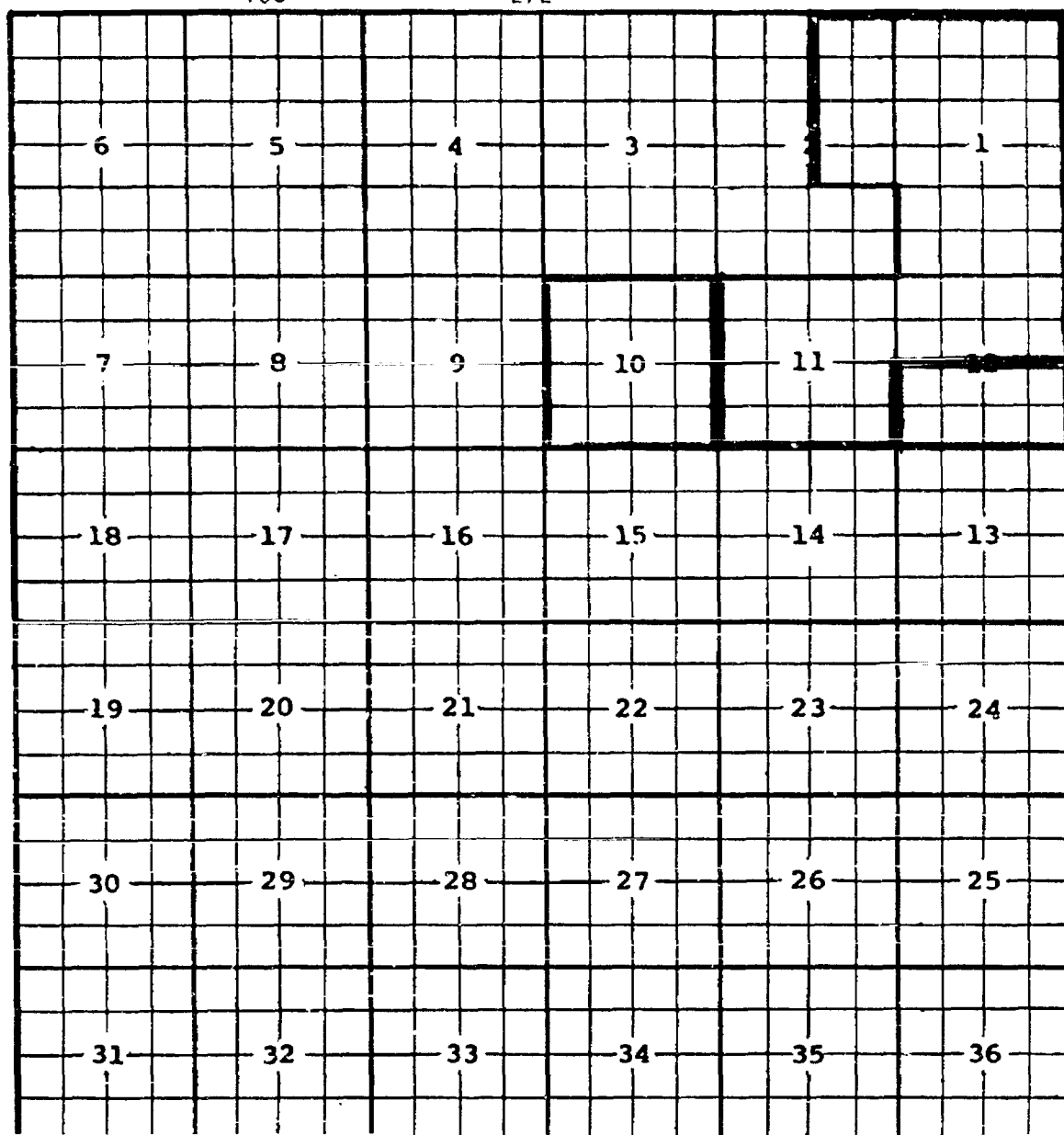
Operator	Lease	#&Ut.	S-T-R	Comp.	Form.	TOP
Delta Drlg. Co.	Amoco Fed.	1-1	11-23-28	11-26-79	Atoka	11604

Pool boundary outlined in red.

Proposed extension outlined in blue.

Section 11: E/2

TOWNSHIP 16S RANGE 27E NMPM



Purpose: Two completed gas wells capable of producing.

Operator	Lease	#&Ut.	S.T.R.	Comp.	Form.	TOP
Mesa Petr.Co.	Cook Fed. Com	#1-H	10-16-27	11-29-79	Atoka	8570'
"	"	"	Fuller Fed.	#1-K	10-16-27	12-20-79
"	"	"	"	"	"	8410'

Pool boundary outlined in red.

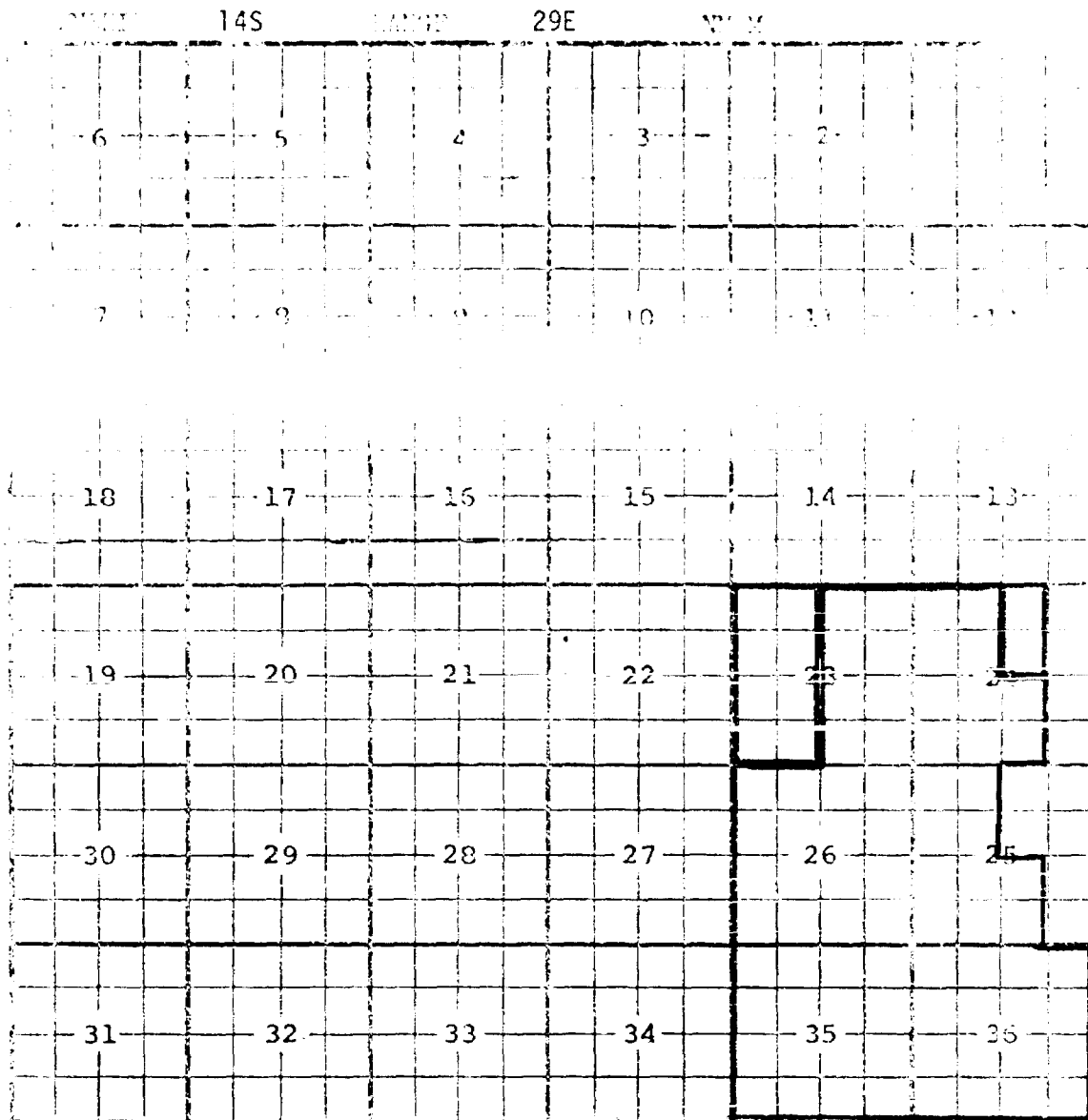
Proposed extension outlined in blue.

Section 10: All

Section 12: S/2

CASE NO. 6810 (a) EXTENSION OF AN EXISTING ASSOCIATED POOL

COUNTY CHAVES POOL DOUBLE L-QUEEN ASSOCIATED



Purpose: Two completed wells capable of producing (1-oil) (1 gas)

Operator	Lease	#&Ut.	S-T-R	Comp.	Form	TOP
McClellan Oil Corp.	Marlisue	5-G	24-14-29	1-9-79	Queen	1928
Orla Petro Inc.	Henderson	1-K	23-14-29	10-24-79	Queen	1796
	Fed.					

Pool boundary outlined in red.

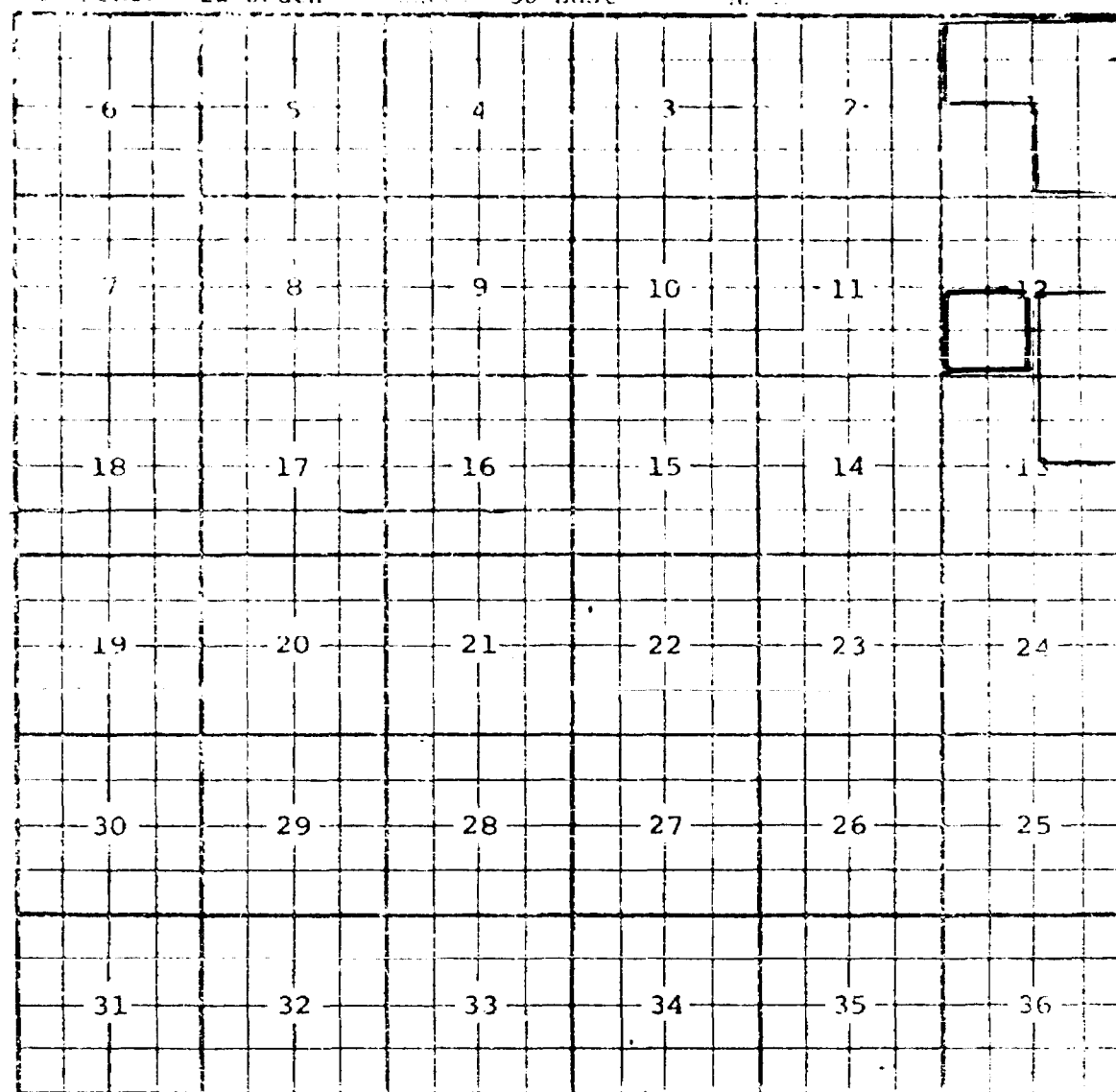
Proposed extension outlined in blue.

Section 23: W/2

Section 24: W/2 NE/4

TOWN: LEA COUNTY: DRINKARD

SECTION: 22 South RANGE: 36 East TWP: N22W



PURPOSE: One completed oil well capable of producing.

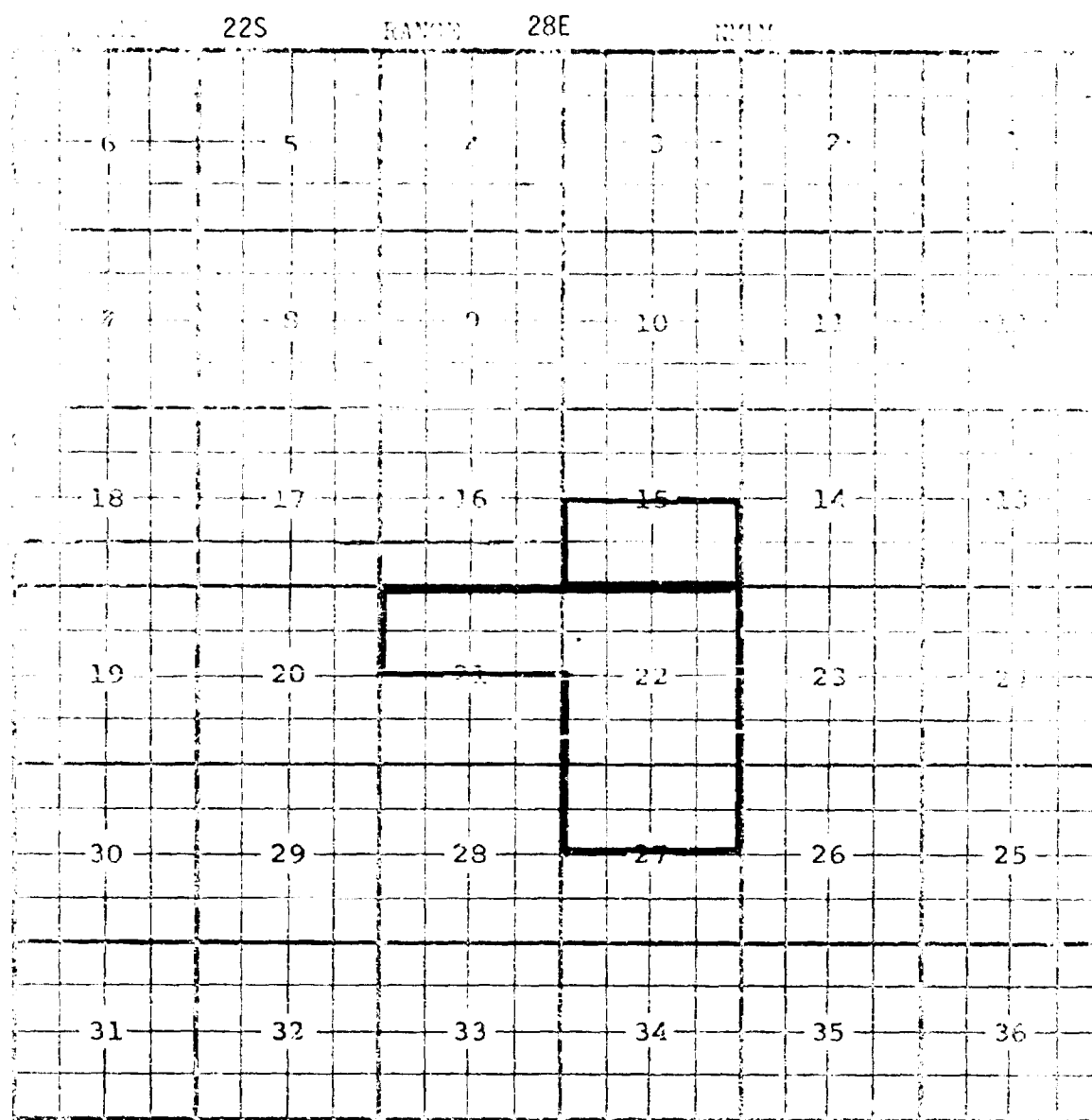
ARCO Oil &amp; Gas Co. State 157 D Well #12-N in 12-22-36, completed Dec. 25, 1979, in the Drinkard formation. Top of perfs 6513 feet.

Pool boundary outlined in red.

Proposed pool extension outlined in green. SECTION 12: SW/4

CASE NO. 6810 (u) EXTENSION OF AN EXISTING GAS POOL

UNIT EDDY POOL DUBLIN RANCH-MORROW GAS



Purpose: One completed gas well capable of producing.


Operator	Lease	#&Ut.	S-T-R	Comp.	Form.	TOP
J.C.Barnes Oil Co.	Big Chief Com	4-N	15-22-28	10-30-79	Morrow	12000

Pool boundary outlined in red.

Proposed extension outlined in blue.

Section 15: S/2

COUNTY EDDY POOL SOUTH EMPIRE-MORROW GAS



Purpose: One completed gas well capable of producing.

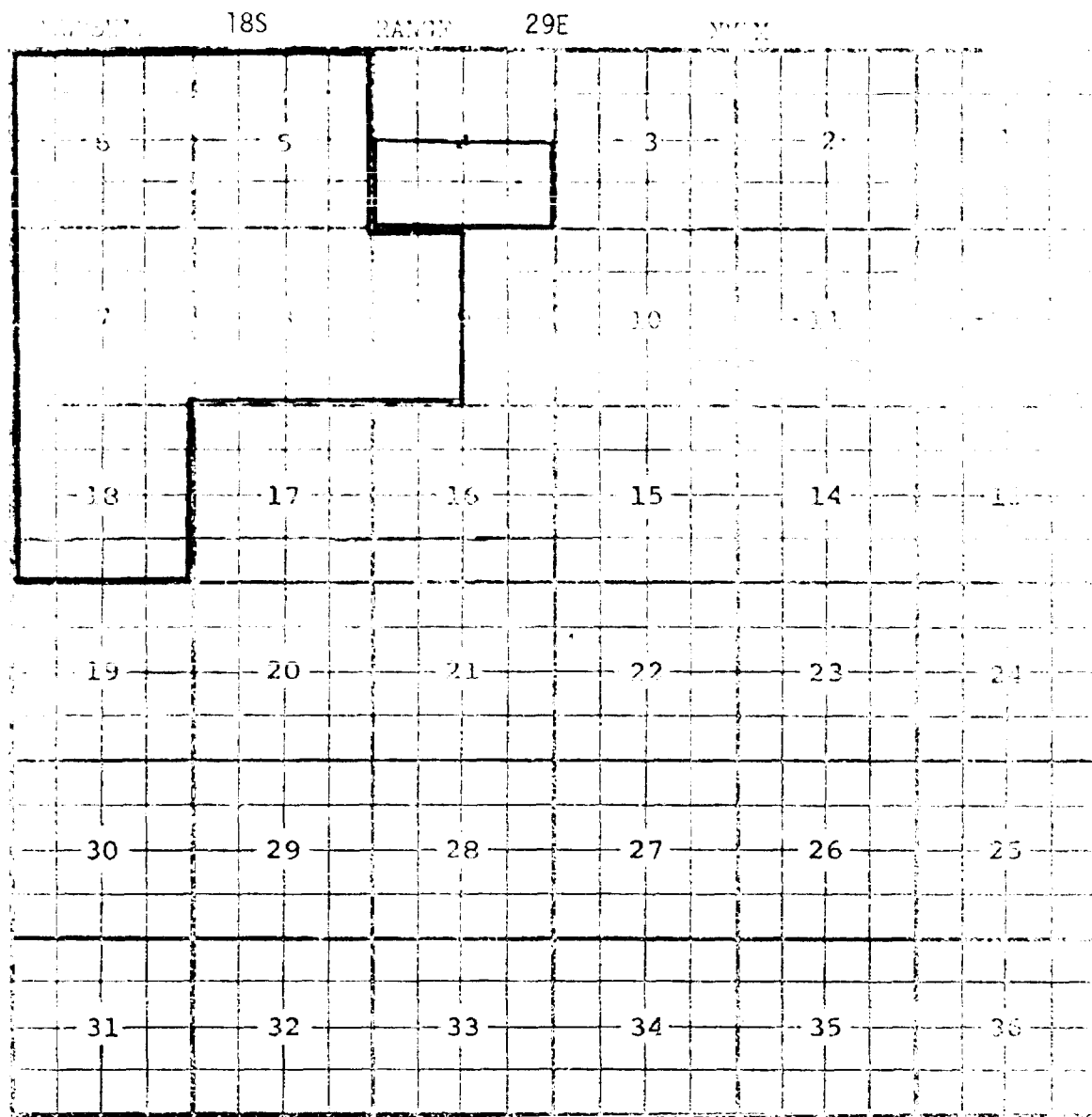
Operator \_\_\_\_\_ Lease \_\_\_\_\_ #&Ut. S-T-R \_\_\_\_\_ Comp. \_\_\_\_\_ Form. \_\_\_\_\_ TOP  
Hondo Oil & Gas Co. State BV 2-F 25-17-28 12 -5-79 Morrow 10612

Pool boundary outlined in red.

Proposed extension outlined in blue.

Section 25: N/2

EDDY POOL SOUTH EMPIRE-MORROW GAS



Purpose: One completed gas well capable of producing.

Operator	Lease	#&Ut.	S-T-R	Comp.	Form.	TOP
Harvey E. Yates Co.	Loco Hills Welch	2-N	4-18-29	12-14-79	Morrow	10896

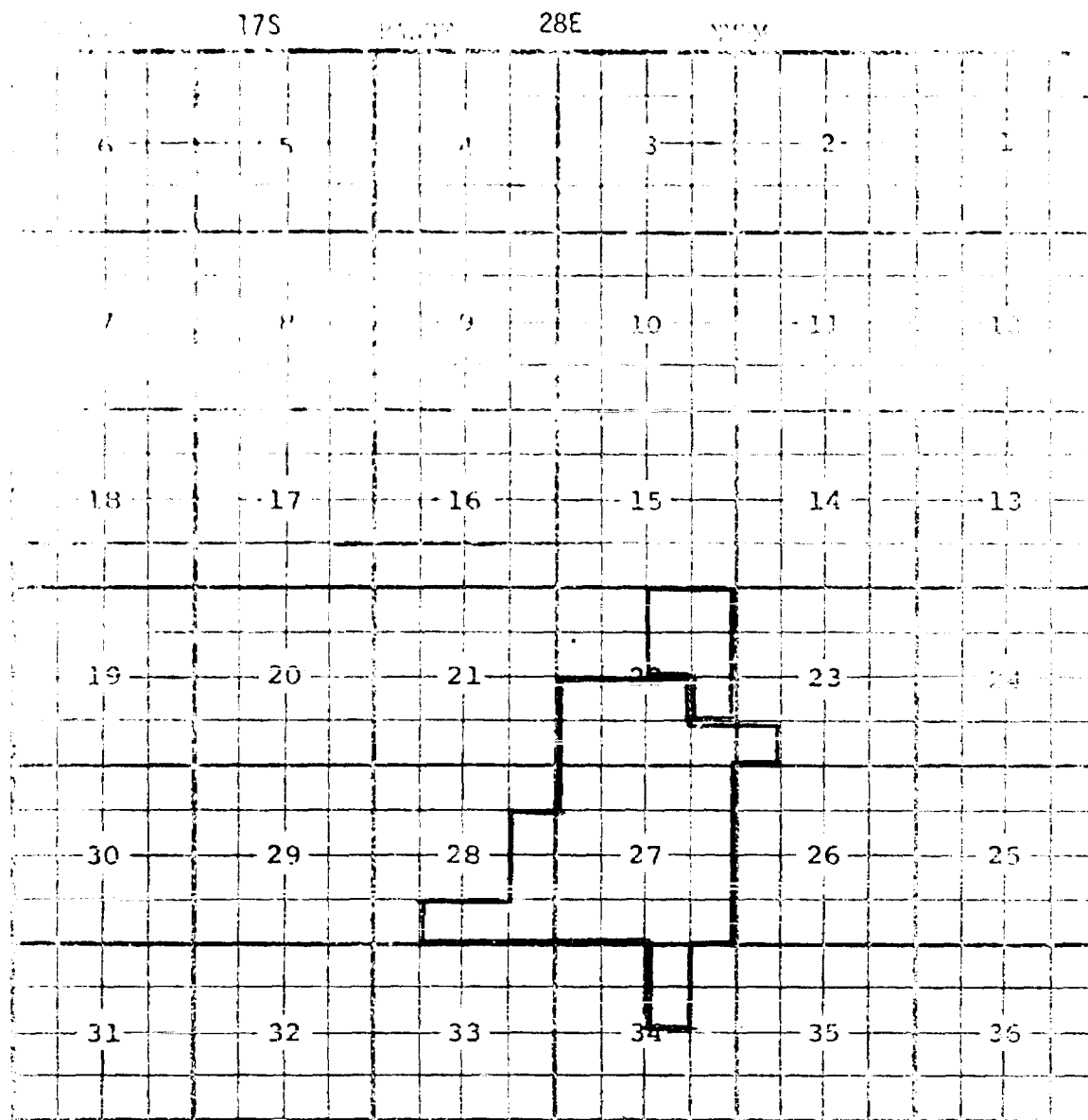
Pool boundary outlined in red.

Proposed extension outlined in blue.

Section 4: S/2

CASE NO. 6810 (w) EXTENSION OF AN EXISTING OIL POOL

EDDY POOL EAST EMPIRE YATES-SEVEN RIVERS



Purpose: Two completed oil wells capable of producing.

Operator	Lease	#&Ut.	S-T-R	Comp.	Form.	TOP
JFG Enterprises	Camille	1-I	22-17-28	12-6-79	SR	765
" "	"	2-I	22-17-28	12-7-79	SR	759

Pool boundary outlined in red.

Proposed extension outlined in blue.

Section 22: NE/4 & NE/4 SE/4



COUNTY LEA

POOL

EUMONT-Y-SR-Q

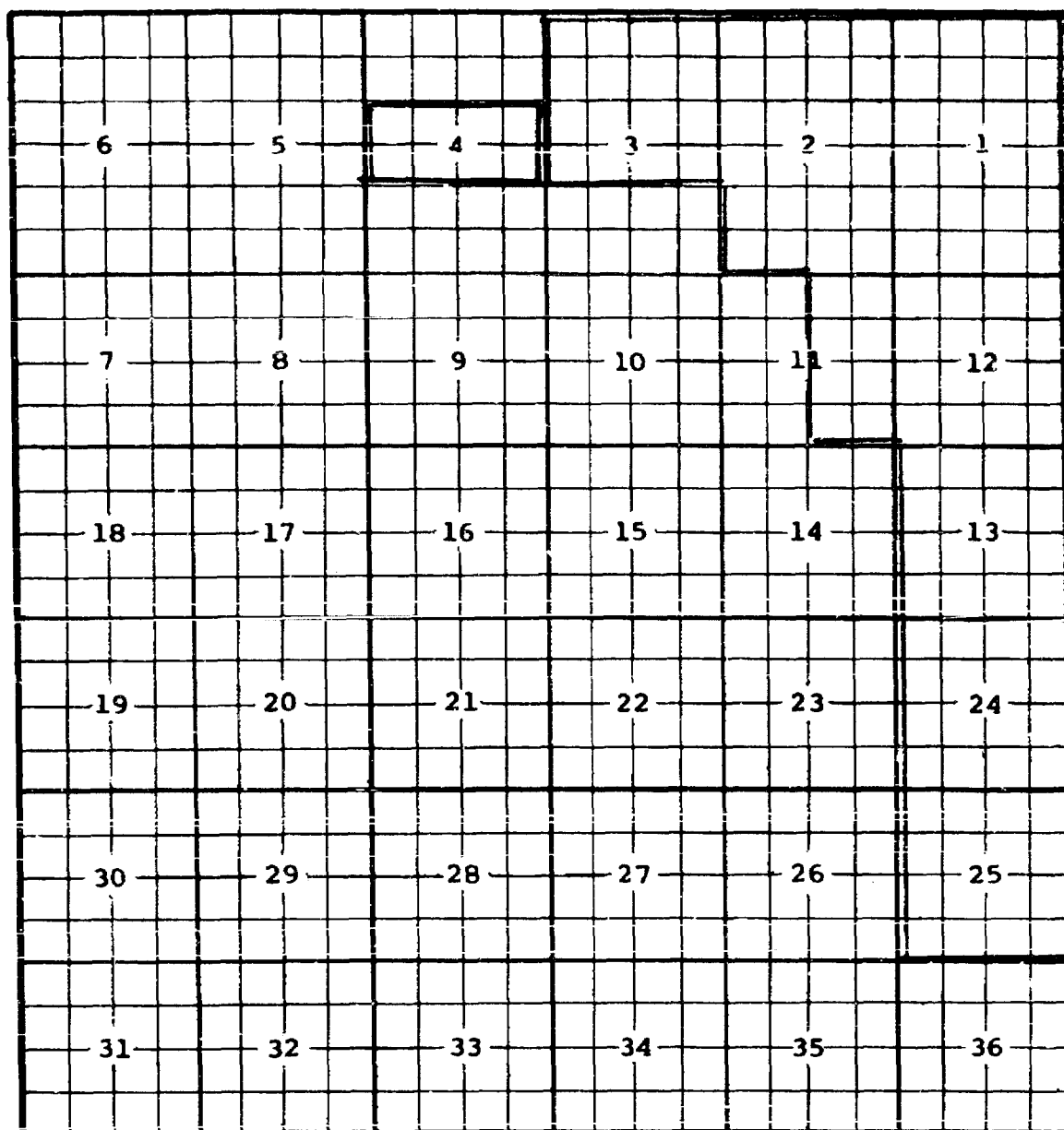
TOWNSHIP

21 South

RANGE

35 East

NMPM



PURPOSE: One completed oil well in a gas pool capable of producing.

Ernie L. Hegwer, Inc. Thomas Well #1-M in 4-21-35, completed December 1, 1979, in the Seven Rivers formation. Top of perfs 3864 feet.

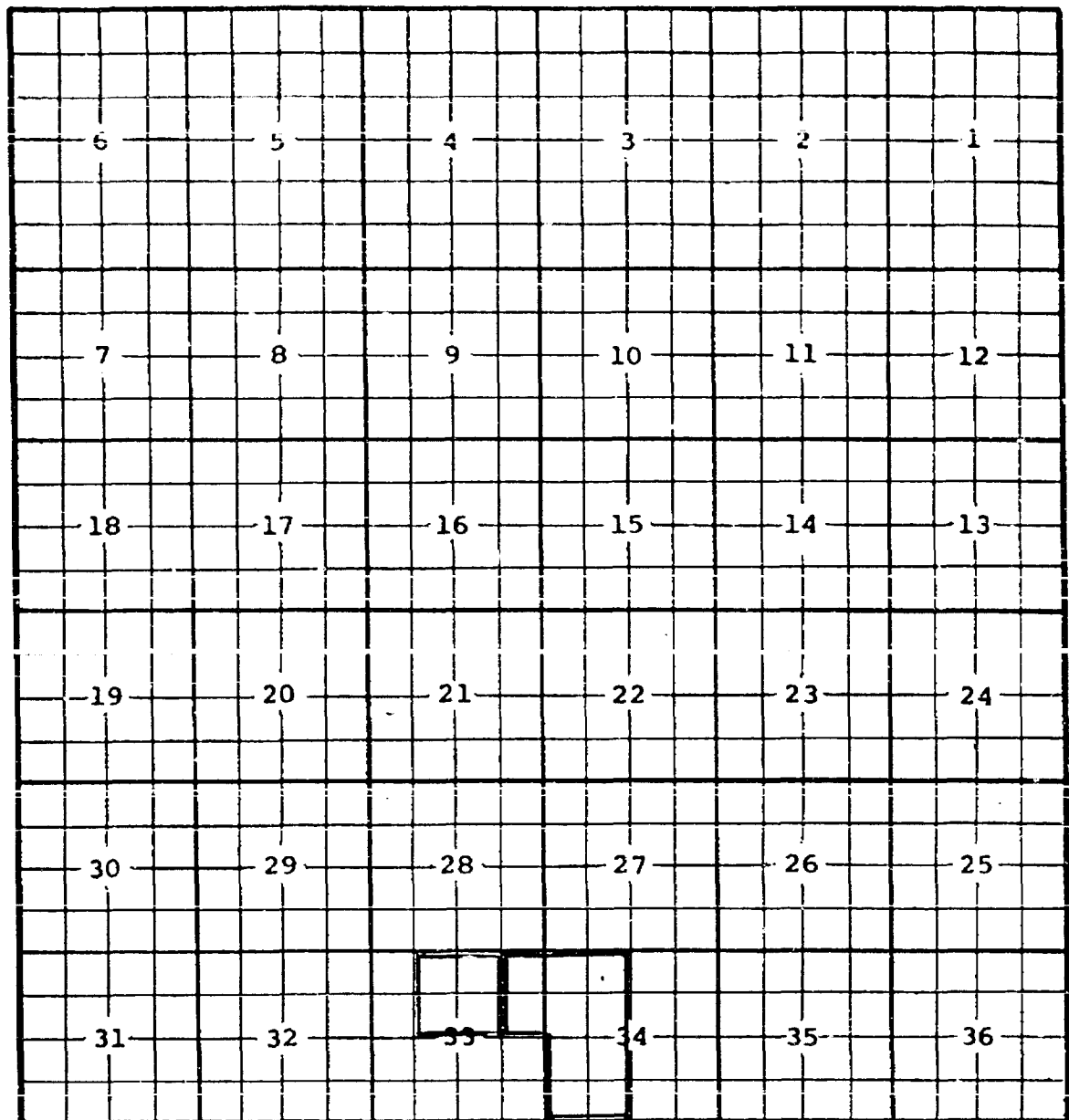
Pool boundary outlined in red.

Proposed pool extension outlined in green. SECTION 4: Lots 9,10,11,12,13,14,15 & 16

CASE NO. 6810 (y) EXTENSION OF AN EXISTING OIL POOL

COUNTY LEA POOL EUNICE-SAN ANDRES

TOWNSHIP 21 South RANGE 37 East NMPM



PURPOSE: One completed oil well capable of producing.

Amoco Production Company Owen B Well #5-L in 34-21-37, completed June 28, 1978, in the San Andres formation. Top of perms 3820 feet.

Pool boundary outlined in red.

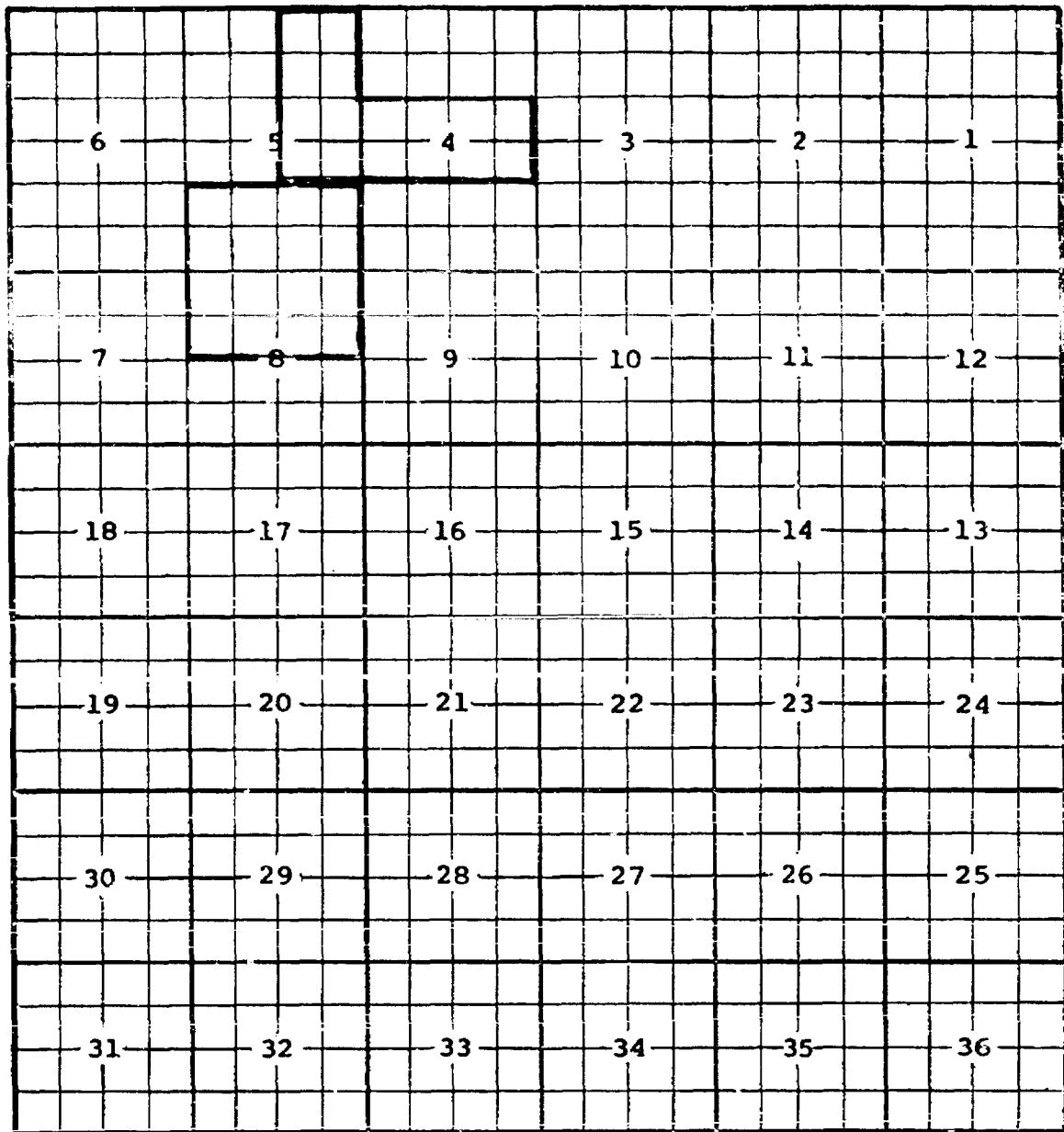
Proposed pool extension outlined in green. SECTION 33: E/2 NE/4

SECTION 34: W/2

CASE NO. 6810 (2) EXTENSION OF AN EXISTING GAS POOL

COUNTY EDDY POOL GOLDEN LANE-MORROW GAS

TOWNSHIP 21S RANGE 29E NMPM



Purpose: One completed gas well capable of producing.

Operator	Lease	#&Ut.	S-T-R	Comp.	Form.	TOP
Perry R. Bass	Big Eddy Ut.	73-C	8-21-29	12-20-79	Morrow	12595

Pool boundary outlined in red.

Proposed extension outlined in blue.

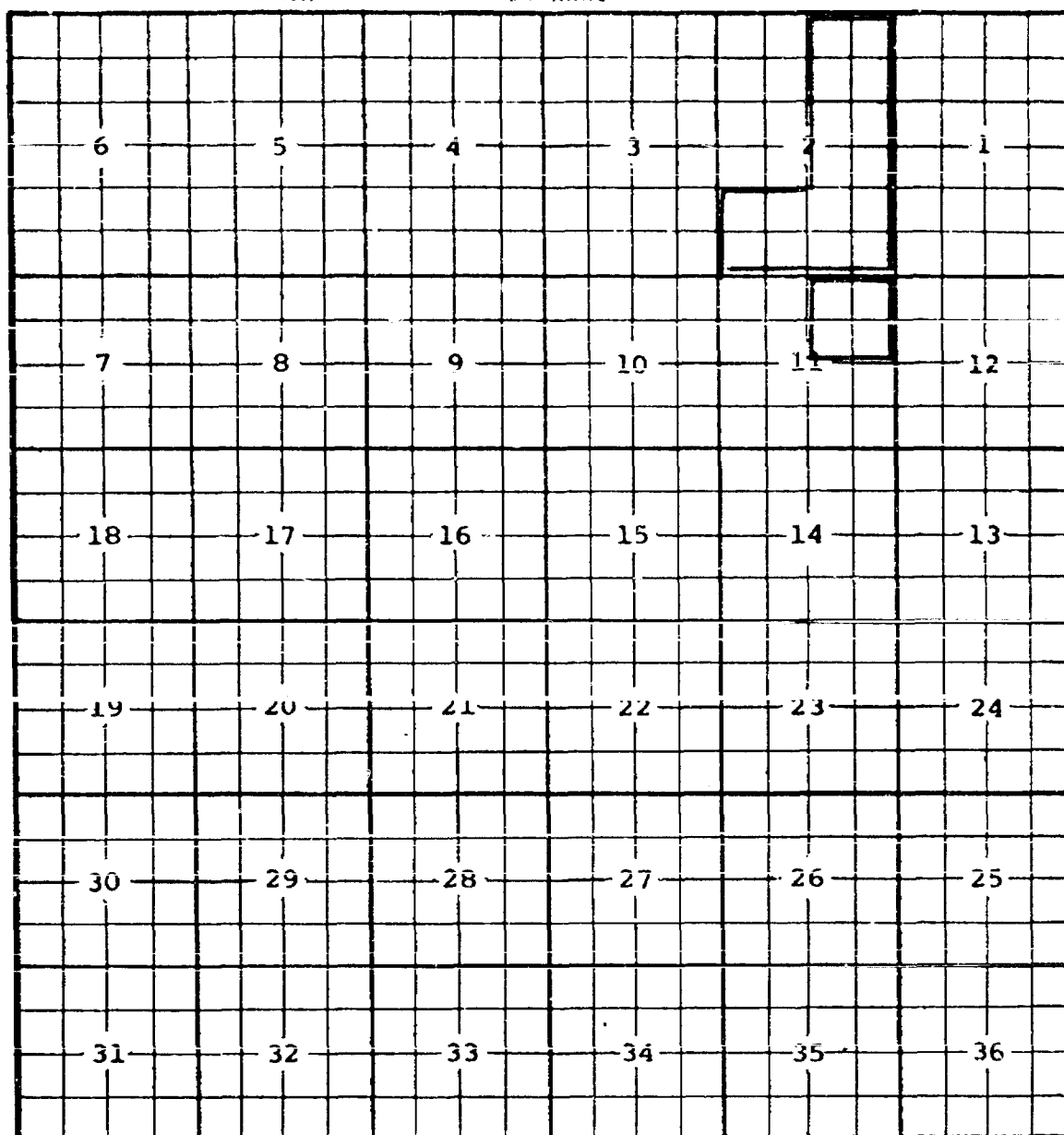
Section 5: S/2

Section 8: N/2

CASE NO. 6810 (aa) EXTENSION OF AN EXISTING OIL POOL

COUNTY LEA POOL HARDY-BLINEBRY

TOWNSHIP 21 South RANGE 36 East NMPM



PURPOSE: One completed oil well capable of producing.

Amoco Production Company McQuatters Well #4-A in 11-21-36, completed November 27, 1979, in the Blinebry formation. Top of perms 5706 feet.

Pool boundary outlined in red.

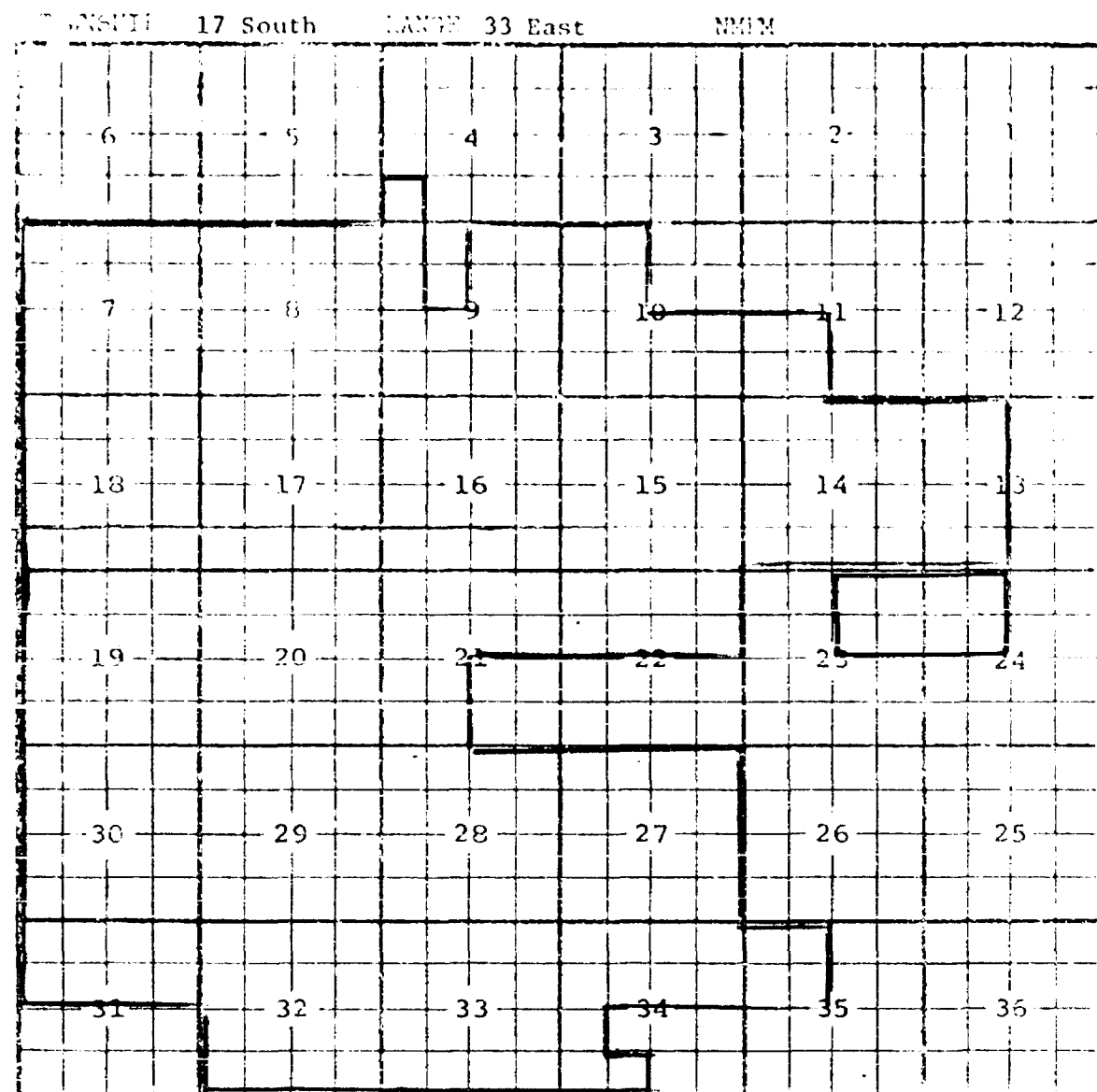
Proposed pool extension outlined in green. SECTION 11: NE/4

COUNTY EDDY POOL LOGAN DRAW-MORROW GAS

TOWNSHIP			17S	RANGE			27E	SECTION		
6	5	4	3	2	1					
7	8	9	10	11	12					
18	17	16	15	14	13					
19	20	21	22	23	24					
30	29	28	27	26	25					
31	32	33	34	35	36					

Dismiss pending further study.

COUNTY LEA TOWN 17 South RANGE 33 East NE/4



PURPOSE: Four completed oil wells capable of producing.

Phillips Pet.Co.	Leamex #20-B	23-17-33	Dec.26,1979	GB-SA 4388'
Phillips Pet.Co.	Leamex #22-H	23-17-33	Jan.9,1980	GB-SA 4383'
Phillips Pet.Co.	Leamex #19-D	24-17-33	Dec.15,1979	GB-SA 4390'
Phillips Pet.Co.	Leamex #23-F	24-17-33	Jan.9,1980	GB-SA 4408'

Pool boundary outlined in red.

Proposed pool extension outlined in green. SECTION 23: NE/4

SECTION 24: NW/4

COUNTY EDDY POOL PALMILLO-BONE SPRINGS

T11N		19S		RANGE		28E		T11N	
1	2	3	4	5	6	7	8	9	10
11	12	13	14	15	16	17	18	19	20
21	22	23	24	25	26	27	28	29	30
31	32	33	34	35	36	37	38	39	40
41	42	43	44	45	46	47	48	49	50
51	52	53	54	55	56	57	58	59	60
61	62	63	64	65	66	67	68	69	70
71	72	73	74	75	76	77	78	79	80
81	82	83	84	85	86	87	88	89	90
91	92	93	94	95	96	97	98	99	100

Purpose: One completed oil well capable of producing.

Operator Lease #&Ut. S-T-R Comp. Form. TOP  
 Bass Enterprises Merchant St. 1-H 1-19-28 11-9-79 Bone Springs 6438  
 Prod. Co.

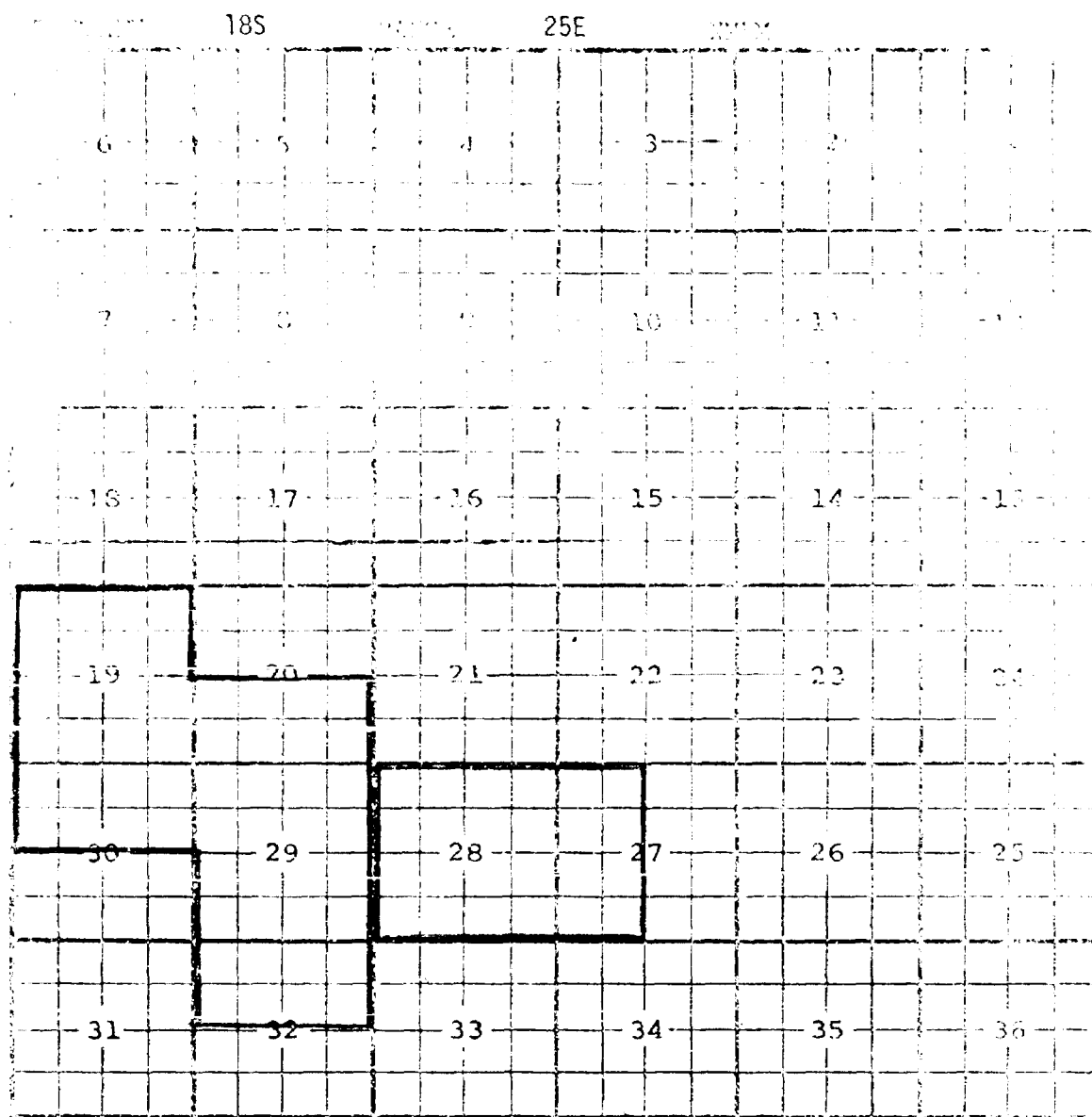
Pool boundary outlined in red.

Proposed extension outlined in blue.

Section 1: NE/4 & N/2 NW/4

CASE NO. 6810 (22) EXTENSION OF AN EXISTING GAS POOL

WELL EDDY POOL PENASCO DRAW-MORROW GAS



Purpose: One completed gas well capable of producing.

Operator \_\_\_\_\_ Lease \_\_\_\_\_ #&Ut. S-T-R \_\_\_\_\_ Comp. \_\_\_\_\_ Form. \_\_\_\_\_ TOP  
Yates Pet. Corp. Scout EH Fed. 4-1 27-18-25 12-12-79 Morrow 8792

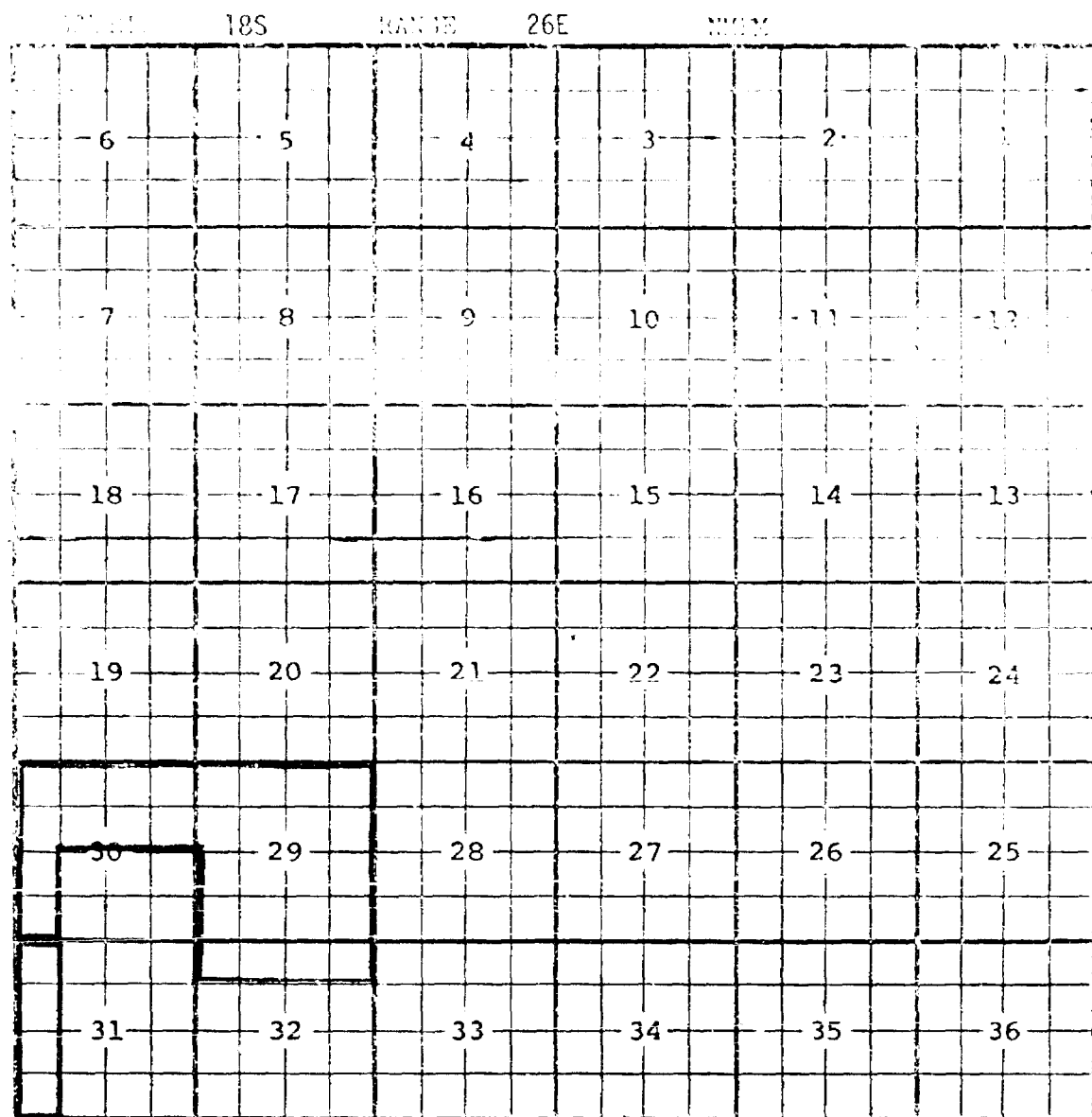
Pool boundary outlined in red.

Proposed extension outlined in blue.

Section 27: W/2

Section 28: ALL





Purpose: One completed oil well capable of producing.


Operator Lease #&Ut. S-T-R Comp. Form. TOP  
Yates Pet. Corp. Metcalf LT Com 1-M 31-18-26 1-2-80 Yeso 2494

Pool boundary outlined in red.

Proposed extension outlined in blue.

Section 31: W/2 W/2

CASE NO. 8810 (88) EXTENSION OF AN EXISTING OIL POOL



Purpose: One completed gas well capable of producing.

Operator	Lease	#&Ut.	S-T-R	Comp.	Form.	TOP
Coronado Expl. Corp.	J.P. White D	1-D	20-10-28	10-18-79	SA	2239

Pool boundary outlined in red.

Proposed extension outlined in blue.

Section 19: N/2 NE/4

Section 20: NW/4 NW/4

PROPERTY LEA POOL SAND DUNES-BONE SPRINGS

TOWNSHIP		23 South		RANGE		32 East		NWM			
	6		5		4		3		2		1
	7		8		9		10		11		12
	18		17		16		15		14		13
	19		20		21		22		23		24
	30		29		28		27		26		25
	31		32		33		34		35		36

PURPOSE: One completed oil well capable of producing.

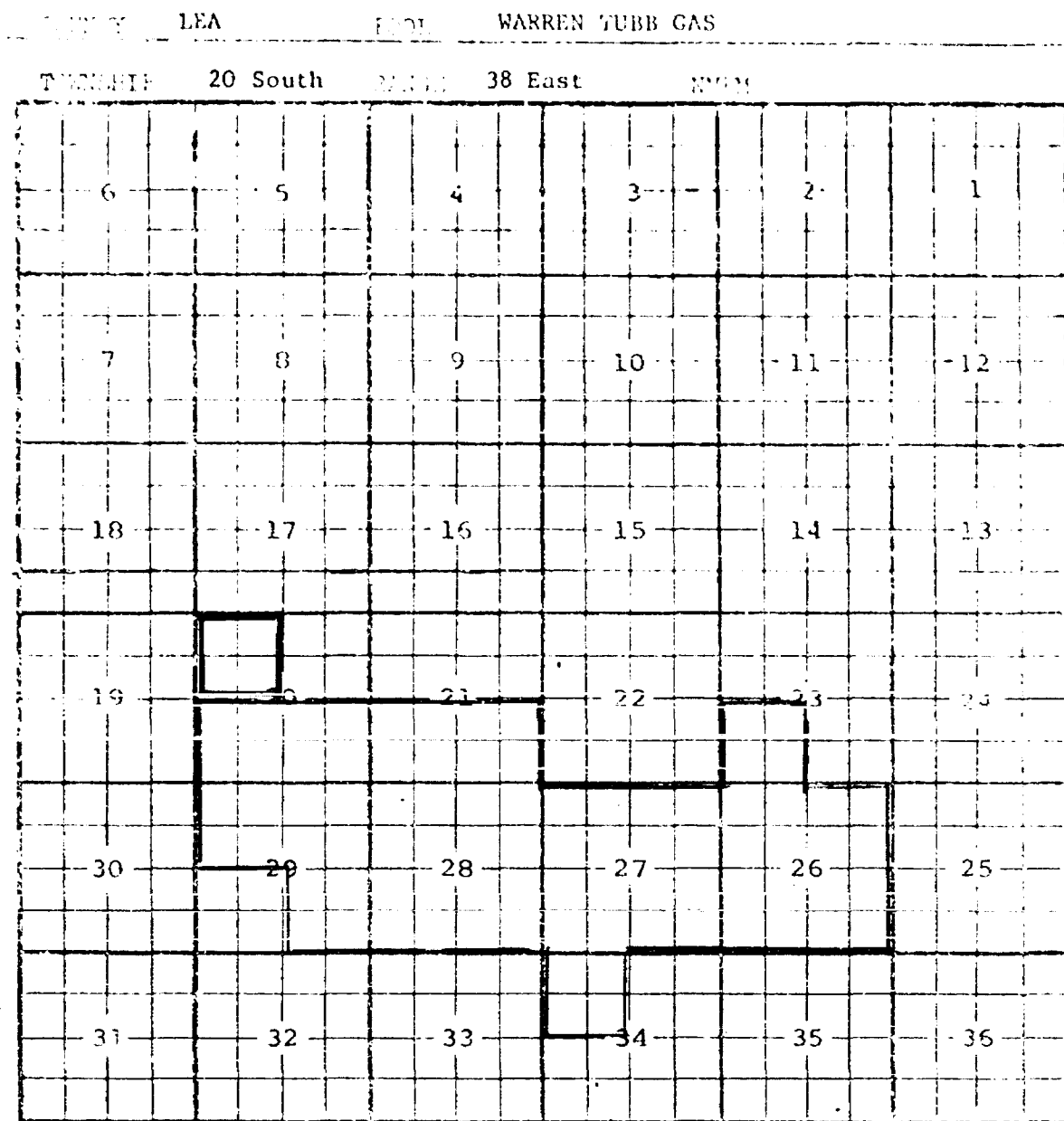
Getty Oil Company SDE 18 Federal Well #1-C in 18-23-32, completed Dec. 16, 1979, in the Bone Springs formation. Top of perms 8602'.

Pool boundary outlined in red.

Proposed pool extension outlined in green. SECTION 18: W/2

To be dismissed pending further study.

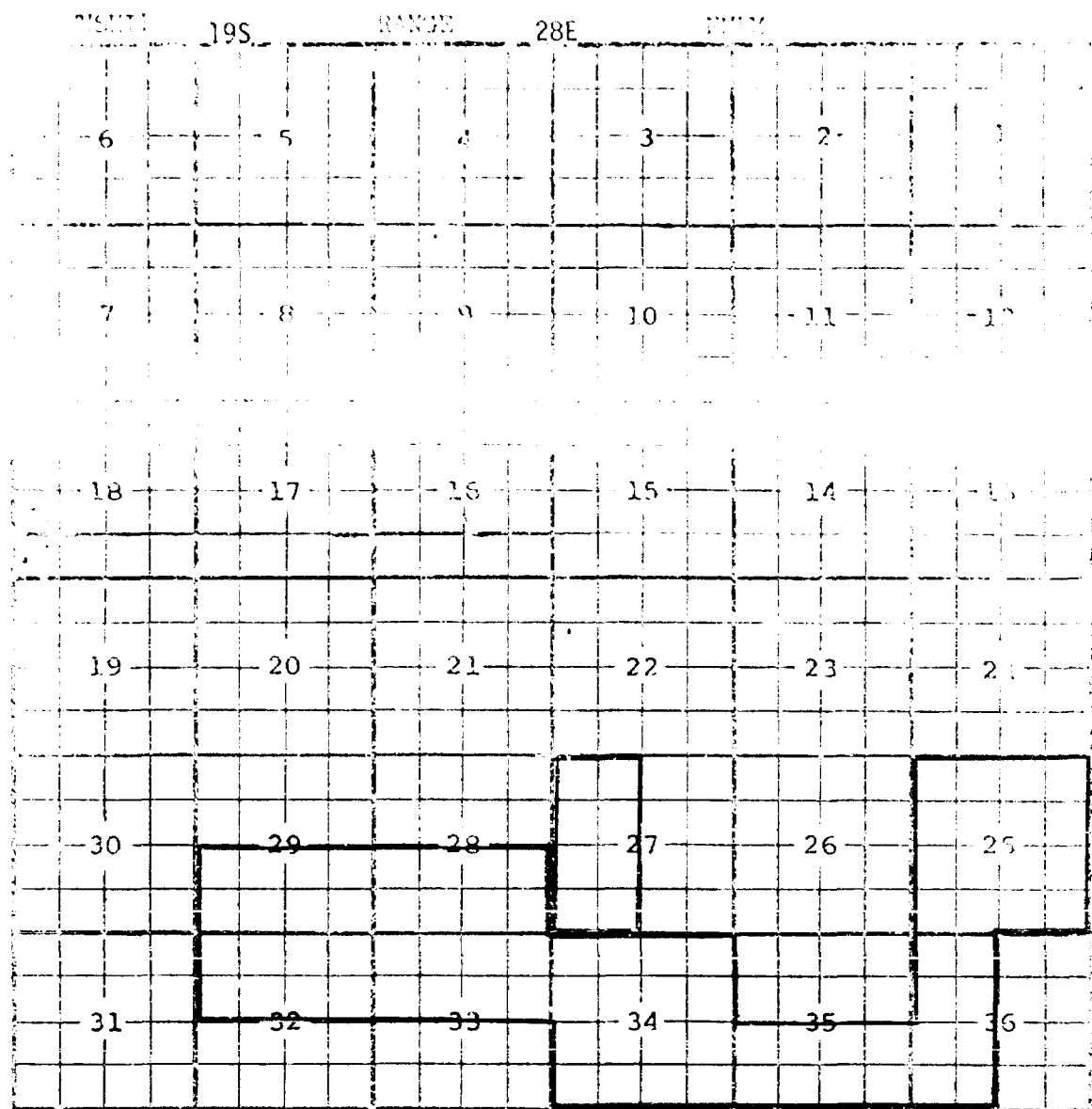
[illegible]



PURPOSE: One completed oil well in a gas pool capable of producing.  
 Conoco Inc. Burger B-20 Well #1-F in 20-20-38, completed October 19, 1979,  
 the Tubb formation, top of perfs 6488 feet.

Pool boundary outlined in red.

Proposed pool extension outlined in green. SECTION 20: NW/4



Purpose: One completed gas well capable of producing.

Operator	Lease	#&Ut.	S-T-R	Comp.	Form.	TOP
Gulf Oil Corp.	Eddy AV St.	1-L	27-19-28	11-21-79	Morrow	11067

Pool boundary outlined in red.

Proposed extension outlined in blue.

Section 27: W/2

CASE 6810: In the matter of the hearing called by the Oil Conservation Division on its own motion for an order creating and extending the vertical and horizontal limits of certain pools in Chaves, Eddy, and Lea Counties, New Mexico:

(a) CREATE a new pool in Lea County, New Mexico, classified as an oil pool for Fusselman production and designated as the Brunson-Fusselman Pool. The discovery well is Amoco Production Company Grizzell R Well No. 3 located in Unit H of Section 8, Township 22 South, Range 37 East, NMPM. Said pool would comprise:

TOWNSHIP 22 SOUTH, RANGE 37 EAST, NMPM  
Section 8: NE/4

(b) CREATE a new pool in Eddy County, New Mexico, classified as a gas pool for Morrow production and designated as the North Illinois Camp-Morrow Gas Pool. The discovery well is Mondo Oil and Gas Company Exxon State Well No. 1 located in Unit K of Section 9, Township 18 South, Range 28 East, NMPM. Said pool would comprise:

TOWNSHIP 18 SOUTH, RANGE 28 EAST, NMPM  
Section 9: All

(c) CREATE a new pool in Eddy County, New Mexico, classified as a gas pool for Upper Pennsylvanian production and designated as the Kennedy Farms-Upper Pennsylvanian Gas Pool. The discovery well is Yates Petroleum Corporation Seigenthaler "18" Com Well No. 2 located in Unit K of Section 21, Township 17 South, Range 26 East, NMPM. Said pool would comprise:

TOWNSHIP 17 SOUTH, RANGE 26 EAST, NMPM  
Section 15: All  
Section 16: E/2  
Section 21: All  
Section 28: E/2  
Section 33: E/2

(d) CREATE a new pool in Chaves County, New Mexico, classified as an oil pool for San Andres production and designated as the East Siete-San Andres Pool. The discovery well is Sundance Oil Company Grynberg Federal Well No. 3 located in Unit D of Section 14, Township 8 South, Range 31 East, NMPM. Said pool would comprise:

TOWNSHIP 8 SOUTH, RANGE 31 EAST, NMPM  
Section 14: NW/4

(e) EXTEND the vertical limits of the Angell Ranch-Morrow Gas Pool in Eddy County, New Mexico, to include the Atoka formation and redesignate said pool as the Angell Ranch Atoka-Morrow Gas Pool and extend the horizontal limits of said pool to include therein:

TOWNSHIP 19 SOUTH, RANGE 27 EAST, NMPM  
Section 24: W/2

(f) EXTEND the Antelope Ridge-Atoka Gas Pool in Lea County, New Mexico, to include therein:

TOWNSHIP 23 SOUTH, RANGE 34 EAST, NMPM  
Section 23: N/2

(g) EXTEND the Antelope Ridge-Morrow Gas Pool in Lea County, New Mexico, to include therein:

TOWNSHIP 23 SOUTH, RANGE 34 EAST, NMPM  
Section 23: All

TOWNSHIP 24 SOUTH, RANGE 34 EAST, NMPM  
Section 3: N/2

(h) EXTEND the West Arkansas Junction-San Andres Pool in Lea County, New Mexico, to include therein:

TOWNSHIP 18 SOUTH, RANGE 36 EAST, NMPM  
Section 29: NE/4

(i) EXTEND the Austin-Mississippian Gas Pool in Lea County, New Mexico, to include therein:

TOWNSHIP 14 SOUTH, RANGE 36 EAST, NMPM  
Section 18: N/2

(j) EXTEND the South Bell Lake-Morrow Gas Pool in Lea County, New Mexico, to include therein:

TOWNSHIP 24 SOUTH, RANGE 33 EAST, NMPM  
Section 1: SE/4  
Section 12: N/2

(k) EXTEND the Blinebry Oil and Gas Pool in Lea County, New Mexico, to include therein:

TOWNSHIP 20 SOUTH, RANGE 28 EAST, NMPM  
Section 20: NW/4

(1) EXTEND the Buffalo Valley-Pennsylvanian Gas Pool in Chaves County, New Mexico, to include therein:

TOWNSHIP 14 SOUTH, RANGE 27 EAST, NMPM  
Section 23: S/2

TOWNSHIP 15 SOUTH, RANGE 28 EAST, NMPM  
Section 19: N/2

(m) EXTEND the North Burton Flats-Wolfcamp Gas Pool in Eddy County, New Mexico, to include therein:

TOWNSHIP 20 SOUTH, RANGE 28 EAST, NMPM  
Section 22: N/2

(n) EXTEND the South Carlsbad-Delaware Pool in Eddy County, New Mexico, to include therein:

TOWNSHIP 22 SOUTH, RANGE 26 EAST, NMPM  
Section 24: SW/4 NE/4

(o) EXTEND the Caudill-Devonian Pool in Lea County, New Mexico, to include therein:

TOWNSHIP 15 SOUTH, RANGE 36 EAST, NMPM  
Section 9: NW/4 and N/2 SW/4

(p) EXTEND the Comanche-San Andres Pool in Chaves County, New Mexico, to include therein:

TOWNSHIP 11 SOUTH, RANGE 26 EAST, NMPM  
Section 14: NW/4 NW/4

(q) EXTEND the South Culebra Bluff-Atoka Gas Pool in Eddy County, New Mexico, to include therein:

TOWNSHIP 23 SOUTH, RANGE 28 EAST, NMPM  
Section 11: E/2

(r) EXTEND the Diamond Mound-Atoka Gas Pool in Eddy County, New Mexico, to include therein:

TOWNSHIP 16 SOUTH, RANGE 27 EAST, NMPM  
Section 10: All  
Section 12: S/2

(s) EXTEND the Double L Queen Associated Pool in Chaves County, New Mexico, to include therein:

TOWNSHIP 14 SOUTH, RANGE 29 EAST, NMPM  
Section 23: W/2  
Section 24: W/2 NE/4

(t) EXTEND the Drinkard Pool in Lea County, New Mexico, to include therein:

TOWNSHIP 22 SOUTH, RANGE 36 EAST, NMPM  
Section 12: SW/4

(u) EXTEND the Dublin Ranch-Morrow Gas Pool in Eddy County, New Mexico, to include therein:

TOWNSHIP 22 SOUTH, RANGE 28 EAST, NMPM  
Section 15: S/2

(v) EXTEND the South Empire-Morrow Gas Pool in Eddy County, New Mexico, to include therein:

TOWNSHIP 17 SOUTH, RANGE 28 EAST, NMPM  
Section 25: N/2

TOWNSHIP 18 SOUTH, RANGE 29 EAST, NMPM  
Section 4: S/2

(w) EXTEND the East Empire Yates-Seven Rivers Pool in Eddy County, New Mexico, to include therein:

TOWNSHIP 17 SOUTH, RANGE 28 EAST, NMPM  
Section 22: NE/4 and NE/4 SE/4

(x) EXTEND the Eumont Yates Seven Rivers-Queen Pool in Lea County, New Mexico, to include therein:

TOWNSHIP 21 SOUTH, RANGE 35 EAST, NMPM  
Section 4: Lots 9, 10, 11, 12, 13, 14,  
15 and 16

(y) EXTEND the Eunice-San Andres Pool in Lea County, New Mexico, to include therein:

TOWNSHIP 21 SOUTH, RANGE 37 EAST, NMPM  
Section 33: E/2 NE/4  
Section 34: W/2



(z) EXTEND the Golden Lane-Morrow Gas Pool in Eddy County, New Mexico, to include therein:

TOWNSHIP 21 SOUTH, RANGE 29 EAST, NMPM  
Section 5: S/2  
Section 8: N/2

(aa) EXTEND the Hardy-Blinebry Pool in Lea County, New Mexico, to include therein:

TOWNSHIP 21 SOUTH, RANGE 36 EAST, NMPM  
Section 11: NE/4

TO BE DISMISSED

(bb) EXTEND the Logan Draw-Morrow Gas Pool in Eddy County, New Mexico, to include therein:

TOWNSHIP 17 SOUTH, RANGE 27 EAST, NMPM  
Section 22: W/2

(cc) EXTEND the Maljamar Grayburg-San Andres Pool in Lea County, New Mexico, to include therein:

TOWNSHIP 17 SOUTH, RANGE 33 EAST, NMPM  
Section 23: NE/4  
Section 24: NW/4

(dd) EXTEND the Palmillo-Bone Springs Pool in Eddy County, New Mexico, to include therein:

TOWNSHIP 19 SOUTH, RANGE 28 EAST, NMPM  
Section 1: NE/4 and N/2 NW/4

(ee) EXTEND the Penasco Draw-Morrow Gas Pool in Eddy County, New Mexico, to include therein:

TOWNSHIP 18 SOUTH, RANGE 25 EAST, NMPM  
Section 27: W/2  
Section 28: All

(ff) EXTEND the Penasco Draw San Andres-Yeso Associated Pool in Eddy County, New Mexico, to include therein:

TOWNSHIP 18 SOUTH, RANGE 26 EAST, NMPM  
Section 31: W/2 W/2

(gg) EXTEND the Race Track-San Andres Pool in Chaves County, New Mexico, to include therein:

TOWNSHIP 10 SOUTH, RANGE 28 EAST, NMPM  
Section 19: N/2 NE/4  
Section 20: NW/4 NW/4

(hh) EXTEND the Sand Dunes-Bone Springs Pool in Lea County, New Mexico, to include therein:

TOWNSHIP 23 SOUTH, RANGE 32 EAST, NMPM  
Section 18: W/2

TO BE DISMISSED

(ii) EXTEND the Sioux-Yates Pool in Lea County, New Mexico, to include therein:

TOWNSHIP 26 SOUTH, RANGE 36 EAST, NMPM  
Section 16: NW/4

(jj) EXTEND the Warren-Tubb Gas Pool in Lea County, New Mexico, to include therein:

TOWNSHIP 20 SOUTH, RANGE 38 EAST, NMPM  
Section 20: NW/4

(kk) EXTEND the Winchester-Morrow Gas Pool in Eddy County, New Mexico, to include therein:

TOWNSHIP 19 SOUTH, RANGE 28 EAST, NMPM  
Section 27: W/2

Dockets Nos. 5-80 and 6-80 are tentatively set for February 27 and March 12, 1980. Applications for hearing must be filed at least 22 days in advance of hearing date.

DOCKET: EXAMINER HEARING - WEDNESDAY - FEBRUARY 13, 1980

9 A.M. - OIL CONSERVATION DIVISION CONFERENCE ROOM,  
STATE LAND OFFICE BUILDING, SANTA FE, NEW MEXICO

The following cases will be heard before Daniel S. Nutter, Examiner, or Richard L. Stamets, Alternate Examiner:

- ALLOWABLE:
- (1) Consideration of the allowable production of gas for March, 1980, from fifteen prorated pools in Lea, Eddy, and Chaves Counties, New Mexico.
  - (2) Consideration of the allowable production of gas for March, 1980, from four prorated pools in San Juan, Rio Arriba, and Sandoval Counties, New Mexico.
  - (3) Consideration of purchaser's nominations for the one year period beginning April 1, 1980, for both of the above areas.

CASE 6803: In the matter of the hearing called by the Oil Conservation Division on its own motion to permit EPROC Associates, Hartford Accident and Indemnity Company, and all other interested parties to appear and show cause why its Monsanto State H Well No. 1 located in Unit E of Section 2, Township 30 North, Range 16 West, San Juan County, should not be plugged and abandoned in accordance with a Division-approved plugging program.

CASE 6787: (Continued from January 16, 1980, Examiner Hearing)

In the matter of the hearing called by the Oil Conservation Division on its own motion to consider the approval of 12 non-standard proration units ranging in size from 261.51 acres to 334.24 acres for 320-acre spaced pools, and 19 non-standard proration units ranging in size from 162.65 acres to 207.57 acres for 160-acre spaced pools, all of the aforesaid units being in and resulting from the irregular size and shape of Sections 1 thru 7 and 18, 19, 30, and 31, along the North and West sides of Township 28 North, Range 3 West, Rio Arriba County.

CASE 6487: (Continued from January 3, 1980, Examiner Hearing)

Application of El Paso Natural Gas Company for approval of infill drilling, Lea County, New Mexico. Applicant, in the above-styled cause, seeks a waiver of existing well-spacing requirements and a finding that the drilling of its Shell E State Com Well No. 2 located in Unit N of Section 6, Township 21 South, Range 36 East, Eumont Gas Pool, Lea County, New Mexico, is necessary to effectively and efficiently drain that portion of the proration unit which cannot be so drained by the existing well.

CASE 6804: Application of The Superior Oil Company for an unorthodox gas well location, Lea County, New Mexico. Applicant, in the above-styled cause, seeks approval for the unorthodox location of its Bondurant Federal Com Well No. 1, a Morrow test to be drilled 1980 feet from the South line and 660 feet from the East line of Section 1, Township 19 South, Range 32 East, the S/2 of said Section 1 to be dedicated to the well.

CASE 6767: (Continued from January 16, 1980, Examiner Hearing)

Application of Alpha Twenty-One Production Company for two non-standard gas proration units, unorthodox well location, and approval of infill drilling, Lea County, New Mexico. Applicant, in the above-styled cause, seeks approval of a 40-acre non-standard proration unit comprising the NW/4 NW/4 of Section 27, Township 25 South, Range 37 East, Jalmat Gas Pool, to be dedicated to El Paso Natural Gas Company's Harrison Well No. 2, and also a 200-acre unit comprising the S/2 N/2 and NE/4 NW/4 of said Section 27 to be dedicated to a well to be drilled at an unorthodox location 1980 feet from the North line and 560 feet from the West line of Section 27. Applicant further seeks a finding that the drilling of the latter well is necessary to effectively and efficiently drain that portion of an existing proration unit which cannot be so drained by the existing well.

CASE 6805: Application of Hondo Oil and Gas Company for an unorthodox gas well location, Eddy County, New Mexico. Applicant, in the above-styled cause, seeks approval for the unorthodox location of its Federal 10 Well No. 1, a Wolfcamp-Pennsylvanian test to be drilled 1550 feet from the North line and 660 feet from the West line of Section 10, Township 18 South, Range 28 East, the W/2 of said Section 10 to be dedicated to the well.

CASE 6806: Application of Westall, Mask and Jennings for an exception to Order No. R-3221, Eddy County, New Mexico. Applicant, in the above-styled cause, seeks an exception to Order No. R-3221 to permit disposal of produced brine into unlined surface pits adjacent to tank batteries in Sections 23, 24, 25, 26, 27, 34 and 35, Township 18 South, Range 31 East.

CASE 6807: Application of Meadco Properties, Ltd. for an exception to Order No. R-111-A, Eddy County, New Mexico. Applicant, in the above-styled cause, seeks an exception to the casing-cementing rules of Order No. R-111-A to permit a proposed well in Unit L of Section 4, Township 21 South, Range 29 East, to be completed by setting surface casing at 550 feet and production casing at total depth and cementing both casing strings to the surface.

CASE 6808: Application of Conoco Inc. for two non-standard gas proration units and two unorthodox well locations, Lea County, New Mexico. Applicant, in the above-styled cause, seeks approval of a 160-acre non-standard gas proration unit comprising the NW/4 of Section 24, Township 20 South, Range 37 East, Eumont Gas Pool, and also a 120-acre non-standard gas proration unit comprising the W/2 SW/4 and SE/4 of said Section 24, each of said units to be dedicated to a well to be drilled at an unorthodox location, the first being 990 feet from the North line and 330 feet from the West line of the section, and the second being 1650 feet from the South line and 330 feet from the East line.

CASE 6387: (Reopened and Readvertised)

In the matter of Case 6387 being reopened pursuant to the provisions of Order No. R-5353-E which order reclassified the North Tocito Dome-Pennsylvanian Gas Pool as an associated pool with special rules and regulations therefor. All interested parties may appear and show cause why the North Tocito Dome-Pennsylvanian Associated Pool should not be reclassified as a gas pool to be governed by statewide rules.

CASE 6809: Application of Harvey E. Yates Company for a unit agreement, Lea County, New Mexico. Applicant, in the above-styled cause, seeks approval for the Betenbough Unit Area, comprising 1921 acres, more or less, of State and fee lands in Township 13 South, Range 36 East.

CASE 6790: (Continued from January 30, 1980, Examiner Hearing)

Application of Merrion & Bayless for gas well commingling, San Juan County, New Mexico. Applicant, in the above-styled cause, seeks permission to temporarily commingle certain of its Pictured Cliffs gas wells in Sections 1, 2, 3, 9, 10, and 11, Township 26 North, Range 13 West, in a common gathering system and meter the entire lease output through the purchaser's sales meter located in Unit M of said Section 7.

CASE 6784: (Continued from January 30, 1980, Examiner Hearing)

Application of Merrion & Bayless for a non-standard proration unit and an unorthodox gas well location, San Juan County, New Mexico. Applicant, in the above-styled cause, seeks approval for a 640-acre non-standard gas proration unit comprising the W/2 of Section 18 and the W/2 of Section 19, Township 32 North, Range 14 West, Barker Creek-Paradox Pool, to be dedicated to its Ute Well No. 7 at an unorthodox location 1685 feet from the South line and 3335 feet from the East line of said Section 19.

In the alternative, applicant seeks an order force pooling all of said Section 19 to form a standard 640-acre unit.

CASE 6795: (Continued and Readvertised)

Application of Torreon Oil Company for a waterflood project, Sandoval County, New Mexico. Applicant, in the above-styled cause, seeks authority to institute a waterflood project in the San Luis-Mesaverde Oil Pool by the injection of water into the Menafee formation through its San Luis Fed. Wells Nos. 1 and 2, located in Unit K of Section 21, Township 18 North, Range 3 West. Applicant further seeks an administrative procedure for approval of additional producing and injection wells at unorthodox locations in said project.

CASE 6810: In the matter of the hearing called by the Oil Conservation Division on its own motion for an order creating and extending the vertical and horizontal limits of certain pools in Chaves, Eddy, and Lea Counties, New Mexico:

(a) CREATE a new pool in Lea County, New Mexico, classified as an oil pool for Fusselman production and designated as the Brunson-Fusselman Pool. The discovery well is Amoco Production Company Grizzell B Well No. 3 located in Unit H of Section 8, Township 22 South, Range 37 East, NMPM. Said pool would comprise:

TOWNSHIP 22 SOUTH, RANGE 37 EAST, NMPM  
Section 8: NE/4

(b) CREATE a new pool in Eddy County, New Mexico, classified as a gas pool for Morrow production and designated as the North Illinois Camp-Morrow Gas Pool. The discovery well is Hondo Oil and Gas Company Exxon State Well No. 1 located in Unit K of Section 9, Township 18 South, Range 28 East, NMPM. Said pool would comprise:

TOWNSHIP 18 SOUTH, RANGE 28 EAST, NMPM  
Section 9: All

(c) CREATE a new pool in Eddy County, New Mexico, classified as a gas pool for Upper Pennsylvanian production and designated as the Kennedy Farms-Upper Pennsylvanian Gas Pool. The discovery well is Yates Petroleum Corporation Seigenthaler "15" Com Well No. 2 located in Unit K of Section 21, Township 17 South, Range 26 East, NMPM. Said pool would comprise:

TOWNSHIP 17 SOUTH, RANGE 26 EAST, NMPM  
Section 15: All  
Section 16: E/2  
Section 21: All  
Section 28: E/2  
Section 33: E/2

(d) CREATE a new pool in Chaves County, New Mexico, classified as an oil pool for San Andres production and designated as the East Siete-San Andres Pool. The discovery well is Sundance Oil Company Grynberg Federal Well No. 3 located in Unit D of Section 14, Township 8 South, Range 31 East, NMPM. Said pool would comprise:

TOWNSHIP 8 SOUTH, RANGE 31 EAST, NMPM  
Section 14: NW/4

(e) EXTEND the vertical limits of the Angell Ranch-Morrow Gas Pool in Eddy County, New Mexico, to include the Atoka formation and redesignate said pool as the Angell Ranch Atoka-Morrow Gas Pool and extend the horizontal limits of said pool to include therein:

TOWNSHIP 19 SOUTH, RANGE 27 EAST, NMPM  
Section 24: W/2

(f) EXTEND the Antelope Ridge-Atoka Gas Pool in Lea County, New Mexico, to include therein:

TOWNSHIP 23 SOUTH, RANGE 34 EAST, NMPM  
Section 23: N/2

(g) EXTEND the Antelope Ridge-Morrow Gas Pool in Lea County, New Mexico, to include therein:

TOWNSHIP 23 SOUTH, RANGE 34 EAST, NMPM  
Section 23: All

TOWNSHIP 24 SOUTH, RANGE 34 EAST, NMPM  
Section 3: N/2

(h) EXTEND the West Arkansas Junction-San Andres Pool in Lea County, New Mexico, to include therein:

TOWNSHIP 18 SOUTH, RANGE 36 EAST, NMPM  
Section 29: NE/4

(i) EXTEND the Austin-Mississippian Gas Pool in Lea County, New Mexico, to include therein:

TOWNSHIP 14 SOUTH, RANGE 36 EAST, NMPM  
Section 18: N/2

(j) EXTEND the South Bell Lake-Morrow Gas Pool in Lea County, New Mexico, to include therein:

TOWNSHIP 24 SOUTH, RANGE 33 EAST, NMPM  
Section 1: SE/4  
Section 12: N/2

(k) EXTEND the Blinebry Oil and Gas Pool in Lea County, New Mexico, to include therein:

TOWNSHIP 20 SOUTH, RANGE 38 EAST, NMPM  
Section 20: NW/4

- (l) EXTEND the Buffalo Valley-Pennsylvanian Gas Pool in Chaves County, New Mexico, to include therein:

TOWNSHIP 14 SOUTH, RANGE 27 EAST, NMPM  
Section 25: S/2

TOWNSHIP 15 SOUTH, RANGE 28 EAST, NMPM  
Section 20: N/2

- (m) EXTEND the North Burton Flats-Wolfcamp Gas Pool in Eddy County, New Mexico, to include therein:

TOWNSHIP 20 SOUTH, RANGE 28 EAST, NMPM  
Section 22: N/2

- (n) EXTEND the South Carlsbad-Delaware Pool in Eddy County, New Mexico, to include therein:

TOWNSHIP 22 SOUTH, RANGE 26 EAST, NMPM  
Section 24: SW/4 NE/4

- (o) EXTEND the Caudill-Devonian Pool in Lea County, New Mexico, to include therein:

TOWNSHIP 15 SOUTH, RANGE 36 EAST, NMPM  
Section 9: NW/4 and N/2 SW/4

- (p) EXTEND the Comanche-San Andres Pool in Chaves County, New Mexico, to include therein:

TOWNSHIP 11 SOUTH, RANGE 26 EAST, NMPM  
Section 14: NE/4 NW/4

- (q) EXTEND the South Culebra Bluff-Atoka Gas Pool in Eddy County, New Mexico, to include therein:

TOWNSHIP 23 SOUTH, RANGE 28 EAST, NMPM  
Section 11: E/2

- (r) EXTEND the Diamond Mound-Atoka Gas Pool in Eddy County, New Mexico, to include therein:

TOWNSHIP 16 SOUTH, RANGE 27 EAST, NMPM  
Section 10: All  
Section 12: S/2

- (s) EXTEND the Double L Queen Associated Pool in Chaves County, New Mexico, to include therein:

TOWNSHIP 14 SOUTH, RANGE 29 EAST, NMPM  
Section 23: W/2  
Section 24: W/2 NE/4

- (t) EXTEND the Drinkard Pool in Lea County, New Mexico, to include therein:

TOWNSHIP 22 SOUTH, RANGE 36 EAST, NMPM  
Section 12: SW/4

- (u) EXTEND the Dublin Ranch-Morrow Gas Pool in Eddy County, New Mexico, to include therein:

TOWNSHIP 22 SOUTH, RANGE 28 EAST, NMPM  
Section 15: S/2

- (v) EXTEND the South Empire-Morrow Gas Pool in Eddy County, New Mexico, to include therein:

TOWNSHIP 17 SOUTH, RANGE 28 EAST, NMPM  
Section 25: N/2

TOWNSHIP 18 SOUTH, RANGE 29 EAST, NMPM  
Section 4: S/2

- (w) EXTEND the East Empire Yates-Seven Rivers Pool in Eddy County, New Mexico, to include therein:

TOWNSHIP 17 SOUTH, RANGE 28 EAST, NMPM  
Section 22: NE/4 and NE/4 SE/4

(x) EXTEND the Eumont Yates Seven Rivers-Queen Pool in Lea County, New Mexico, to include therein:

TOWNSHIP 21 SOUTH, RANGE 35 EAST, NMPM  
Section 4: Lots 9, 10, 11, 12, 13, 14,  
15 and 16

(y) EXTEND the Eunice-San Andres Pool in Lea County, New Mexico, to include therein:

TOWNSHIP 21 SOUTH, RANGE 37 EAST, NMPM  
Section 33: E/2 NE/4  
Section 34: W/2

(z) EXTEND the Golden Lane-Morrow Gas Pool in Eddy County, New Mexico, to include therein:

TOWNSHIP 21 SOUTH, RANGE 29 EAST, NMPM  
Section 5: S/2  
Section 8: N/2

(aa) EXTEND the Hardy-Blinebry Pool in Lea County, New Mexico, to include therein:

TOWNSHIP 21 SOUTH, RANGE 36 EAST, NMPM  
Section 11: NE/4

(bb) EXTEND the Logan Draw-Morrow Gas Pool in Eddy County, New Mexico, to include therein:

TOWNSHIP 17 SOUTH, RANGE 27 EAST, NMPM  
Section 22: W/2

(cc) EXTEND the Maljamar Grayburg-San Andres Pool in Lea County, New Mexico, to include therein:

TOWNSHIP 17 SOUTH, RANGE 33 EAST, NMPM  
Section 23: NE/4  
Section 24: NW/4

(dd) EXTEND the Palmillo-Bone Springs Pool in Eddy County, New Mexico, to include therein:

TOWNSHIP 19 SOUTH, RANGE 28 EAST, NMPM  
Section 1: NE/4 and N/2 NW/4

(ee) EXTEND the Penasco Draw-Morrow Gas Pool in Eddy County, New Mexico, to include therein:

TOWNSHIP 18 SOUTH, RANGE 25 EAST, NMPM  
Section 27: W/2  
Section 28: All

(ff) EXTEND the Penasco Draw San Andres-Yeso Associated Pool in Eddy County, New Mexico, to include therein:

TOWNSHIP 18 SOUTH, RANGE 26 EAST, NMPM  
Section 31: W/2 W/2

(gg) EXTEND the Race Track-San Andres Pool in Chavez County, New Mexico, to include therein:

TOWNSHIP 10 SOUTH, RANGE 28 EAST, NMPM  
Section 19: N/2 NE/4  
Section 20: NW/4 NW/4

(hh) EXTEND the Sand Dunes-Bone Springs Pool in Lea County, New Mexico, to include therein:

TOWNSHIP 23 SOUTH, RANGE 32 EAST, NMPM  
Section 18: W/2

(ii) EXTEND the Sioux-Yates Pool in Lea County, New Mexico, to include therein:

TOWNSHIP 26 SOUTH, RANGE 36 EAST, NMPM  
Section 16: NW/4

(jj) EXTEND the Warren-Tubb Gas Pool in Lea County, New Mexico, to include therein:

TOWNSHIP 20 SOUTH, RANGE 38 EAST, NMPM  
Section 20: NW/4

(kk) EXTEND the Winchester-Morrow Gas Pool in Eddy County, New Mexico, to include therein:

TOWNSHIP 19 SOUTH, RANGE 28 EAST, NMPM  
Section 27: W/2

NOMENCLATURE ADVERTISEMENT FOR FEBRUARY, 1980

CASE NO. 6510

In the matter of the application of the Oil Conservation Division of the Energy and Minerals Department upon its own motion for an order for the creation of new pools in Chaves, Eddy, and Lea Counties, New Mexico, the extension of the vertical limits of an existing pool in Eddy County, New Mexico, and the extension of the horizontal limits of certain existing pools in Chaves, Eddy, and Lea Counties, New Mexico, and giving notice to all persons and parties interested in the subject matter thereof to appear and show cause why such creations, and extensions should not be made.

(a) CREATE a new pool in Lea County, New Mexico, classified as an oil pool for Fusselman production and designated as the Brunson-Fusselman Pool. The discovery well is Amoco Production Company Grizzell B Well No. 3 located in Unit H of Section 8, Township 22 South, Range 37 East, NMPM. Said pool would comprise:

TOWNSHIP 22 SOUTH, RANGE 37 EAST, NMPM  
Section 8: NE/4

(b) CREATE a new pool in Eddy County, New Mexico, classified as a gas pool for Morrow production and designated as the North Illinois Camp-Morrow Gas Pool. The discovery well is Hondo Oil and Gas Company Exxon State Well No. 1 located in Unit K of Section 9, Township 18 South, Range 28 East, NMPM. Said pool would comprise:

TOWNSHIP 18 SOUTH, RANGE 28 EAST, NMPM  
Section 9: All

(c) CREATE a new pool in Eddy County, New Mexico, classified as a gas pool for Upper Pennsylvanian production and designated as the Kennedy Farms-Upper Pennsylvanian Gas Pool. The discovery well is Yates Petroleum Corporation Seigenthaler "15" Com Well No. 2 located in Unit K of Section 21, Township 17 South, Range 26 East, NMPM. Said pool would comprise:

TOWNSHIP 17 SOUTH, RANGE 26 EAST, NMPM  
Section 15: All  
Section 16: E/2  
Section 21: All  
Section 28: E/2  
Section 33: E/2

(d) CREATE a new pool in Chaves County, New Mexico, classified as an oil pool for San Andres production and designated as the East Siete-San Andres Pool. The Discovery well is Sundance Oil Company Grynberg Federal Well No. 3 located in Unit D of Section 14, Township 8 South, Range 31 East, NMPM. Said pool would comprise:

TOWNSHIP 8 SOUTH, RANGE 31 EAST, NMPM  
Section 14: NW/4

(e) EXTEND the vertical limits of the Angell Ranch-Morrow Gas Pool in Eddy County, New Mexico, to include the Atoka Formation and redesignate said pool as the Angell Ranch-Atoka-Morrow Gas Pool and extend the horizontal limits of said pool to include therein:

TOWNSHIP 19 SOUTH, RANGE 27 EAST, NMPM  
Section 24: W/2

(f) EXTEND the Antelope Ridge-Atoka Gas Pool in Lea County, New Mexico, to include therein:

TOWNSHIP 23 SOUTH, RANGE 34 EAST, NMPM  
Section 23: N/2

(g) EXTEND the Antelope Ridge-Morrow Gas Pool in Lea County, New Mexico, to include therein:

TOWNSHIP 23 SOUTH, RANGE 34 EAST, NMPM  
Section 23: All

TOWNSHIP 24 SOUTH, RANGE 34 EAST, NMPM  
Section 3: N/2



Nomenclature Advertisement for February, 1980 Contd.

(h) EXTEND the West Arkansas Junction-San Andres Pool in Lea County, New Mexico, to include therein:

TOWNSHIP 18 SOUTH, RANGE 36 EAST, NMPM  
Section 29: NE/4

(i) EXTEND the Austin-Mississippian Gas Pool in Lea County, New Mexico, to include therein:

TOWNSHIP 14 SOUTH, RANGE 36 EAST, NMPM  
Section 18: N/2

(j) EXTEND the South Bell Lake-Morrow Gas Pool in Lea County, New Mexico, to include therein:

TOWNSHIP 24 SOUTH, RANGE 33 EAST, NMPM  
Section 1: SE/4  
Section 12: N/2

(k) EXTEND the Blinebry Oil and Gas Pool in Lea County, New Mexico, to include therein:

TOWNSHIP 20 SOUTH, RANGE 38 EAST, NMPM  
Section 20: NW/4

(l) EXTEND the Buffalo Valley-Pennsylvanian Gas Pool in Chaves County, New Mexico, to include therein:

TOWNSHIP 14 SOUTH, RANGE 27 EAST, NMPM  
Section 25: S/2

TOWNSHIP 15 SOUTH, RANGE 28 EAST, NMPM  
Section 20: N/2

(m) EXTEND the North Burton Flats-Wolfcamp Gas Pool in Eddy County, New Mexico, to include therein:

TOWNSHIP 20 SOUTH, RANGE 28 EAST, NMPM  
Section 22: N/2

(n) EXTEND the South Carlsbad-Delaware Pool in Eddy County, New Mexico, to include therein:

TOWNSHIP 22 SOUTH, RANGE 26 EAST, NMPM  
Section 24: SW/4 NE/4

(o) EXTEND the Caudill-Devonian Pool in Lea County, New Mexico, to include therein:

TOWNSHIP 15 SOUTH, RANGE 36 EAST, NMPM  
Section 9: NW/4 and N/2 SW/4

(p) EXTEND the Comanche-San Andres Pool in Chaves County, New Mexico, to include therein:

TOWNSHIP 11 SOUTH, RANGE 26 EAST, NMPM  
Section 14: NW/4 NW/4

(q) EXTEND the South Culebra Bluff-Atoka Gas Pool in Eddy County, New Mexico, to include therein:

TOWNSHIP 23 SOUTH, RANGE 28 EAST, NMPM  
Section 11: E/2

(r) EXTEND the Diamond Mound-Atoka Gas Pool in Eddy County, New Mexico, to include therein:

TOWNSHIP 16 SOUTH, RANGE 27 EAST, NMPM  
Section 10: All  
Section 12: S/2

(s) EXTEND the Double L Queen Associated Pool in Chaves County, New Mexico, to include therein:

TOWNSHIP 14 SOUTH, RANGE 29 EAST, NMPM  
Section 23: W/2  
Section 24: W/2 NE/4

Nomenclature Advertisement for February, 1980, Contd.

(t) EXTEND the Drinkard Pool in Lea County, New Mexico, to include therein:

TOWNSHIP 22 SOUTH, RANGE 36 EAST, NMPM  
Section 12: SW/4

(u) EXTEND the Dublin Ranch-Morrow Gas Pool in Eddy County, New Mexico, to include therein:

TOWNSHIP 22 SOUTH, RANGE 28 EAST, NMPM  
Section 15: S/2

(v) EXTEND the South Empire-Morrow Gas Pool in Eddy County, New Mexico, to include therein:

TOWNSHIP 17 SOUTH, RANGE 28 EAST, NMPM  
Section 25: N/2

TOWNSHIP 18 SOUTH, RANGE 29 EAST, NMPM  
Section 4: S/2

(w) EXTEND the East Empire-Yates Seven Rivers Pool in Eddy County, New Mexico, to include therein:

TOWNSHIP 17 SOUTH, RANGE 28 EAST, NMPM  
Section 22: NE/4, NE/4 SE/4

(x) EXTEND the Eumont-Yates-Seven Rivers-Queen Pool in Lea County, New Mexico, to include therein:

TOWNSHIP 21 SOUTH, RANGE 35 EAST, NMPM  
Section 4: Lots 9, 10, 11, 12, 13, 14, 15 & 16

(y) EXTEND the Eunice-San Andres Pool in Lea County, New Mexico, to include therein:

TOWNSHIP 21 SOUTH, RANGE 37 EAST, NMPM  
Section 33: E/2 NE/4  
Section 34: W/2

(z) EXTEND the Golden Lane-Morrow Gas Pool in Eddy County, New Mexico, to include therein:

TOWNSHIP 21 SOUTH, RANGE 29 EAST, NMPM  
Section 5: S/2  
Section 8: N/2

(aa) EXTEND the Hardy-Blinebry Pool in Lea County, New Mexico, to include therein:

TOWNSHIP 21 SOUTH, RANGE 36 EAST, NMPM  
Section 11: NE/4

(bb) EXTEND THE Logan Draw-Morrow Gas Pool in Eddy County, New Mexico, to include therein:

TOWNSHIP 17 SOUTH, RANGE 27 EAST, NMPM  
Section 22: W/2

(cc) EXTEND the Maljamar-Grayburg-San Andres Pool in Lea County, New Mexico, to include therein:

TOWNSHIP 17 SOUTH, RANGE 33 EAST, NMPM  
Section 23: NE/4  
Section 24: NW/4

(dd) EXTEND the Palmillo-Bone Springs Pool in Eddy County, New Mexico, to include therein:

TOWNSHIP 19 SOUTH, RANGE 28 EAST, NMPM  
Section 1: NE/4, N/2 NW/4

(ee) EXTEND the Penasco Draw-Morrow Gas Pool in Eddy County, New Mexico, to include therein:

TOWNSHIP 18 SOUTH, RANGE 25 EAST, NMPM  
Section 27: W/2  
Section 28: All

(ff) EXTEND the Penasco Draw-San Andres-Yeso Associated Pool in Eddy County, New Mexico, to include therein:

TOWNSHIP 18 SOUTH, RANGE 26 EAST, NMPM  
Section 31: W/2 W/2

X

(gg) EXTEND the Race Track-San Andres Pool in Chaves County, New Mexico, to include therein:

TOWNSHIP 10 SOUTH, RANGE 28 EAST, NMPM  
Section 19: N/2 NE/4  
Section 20: NW/4 NW/4

X

(hh) EXTEND the Sand Dunes-Bone Springs Pool in Lea County, New Mexico, to include therein:

TOWNSHIP 23 SOUTH, RANGE 32 EAST, NMPM  
Section 18: W/2

✓

(ii) EXTEND the Sioux-Yates Pool in Lea County, New Mexico, to include therein:

TOWNSHIP 26 SOUTH, RANGE 36 EAST, NMPM  
Section 16: NW/4

✓

(jj) EXTEND the <sup>Gas</sup>Warren-Iubb Pool in Lea County, New Mexico, to include therein:

TOWNSHIP 20 SOUTH, RANGE 38 EAST, NMPM  
Section 20: NW/4

✓

(kk) EXTEND the Winchester-Morrow Gas Pool in Eddy County, New Mexico, to include therein:

TOWNSHIP 19 SOUTH, RANGE 28 EAST, NMPM  
Section 27: W/2

X

NOMENCLATURE ADVERTISEMENT FOR FEBRUARY, 1980

CASE NO. 6570

In the matter of the application of the Oil Conservation Division of the Energy and Minerals Department upon its own motion for an order for the creation of new pools in Chaves, Eddy, and Lea Counties, New Mexico, the extension of the vertical limits of an existing pool in Eddy County, New Mexico, and the extension of the horizontal limits of certain existing pools in Chaves, Eddy, and Lea Counties, New Mexico, and giving notice to all persons and parties interested in the subject matter thereof to appear and show cause why such creations, and extensions should not be made.

(a) CREATE a new pool in Lea County, New Mexico, classified as an oil pool for Fusselman production and designated as the Brunson-Fusselman Pool. The discovery well is Amoco Production Company Grizzell B Well No. 3 located in Unit H of Section 8, Township 22 South, Range 37 East, NMPM. Said pool would comprise:

TOWNSHIP 22 SOUTH, RANGE 37 EAST, NMPM  
Section 8: NE/4

(b) CREATE a new pool in Eddy County, New Mexico, classified as a gas pool for Morrow production and designated as the North Illinois Camp-Morrow Gas Pool. The discovery well is Hondo Oil and Gas Company Exxon State Well No. 1 located in Unit K of Section 9, Township 18 South, Range 28 East, NMPM. Said pool would comprise:

TOWNSHIP 18 SOUTH, RANGE 28 EAST, NMPM  
Section 9: All

(c) CREATE a new pool in Eddy County, New Mexico, classified as a gas pool for Upper Pennsylvanian production and designated as the Kennedy Farms-Upper Pennsylvanian Gas Pool. The discovery well is Yates Petroleum Corporation Seigenthaler "15" Com Well No. 2 located in Unit K of Section 21, Township 17 South, Range 26 East, NMPM. Said pool would comprise:

TOWNSHIP 17 SOUTH, RANGE 26 EAST, NMPM  
Section 15: All  
Section 16: E/2  
Section 21: All  
Section 28: E/2  
Section 33: E/2

(d) CREATE a new pool in Chaves County, New Mexico, classified as an oil pool for San Andres production and designated as the East Siete-San Andres Pool. The Discovery well is Sundance Oil Company Grynberg Federal Well No. 3 located in Unit D of Section 14, Township 8 South, Range 31 East, NMPM. Said pool would comprise:

TOWNSHIP 8 SOUTH, RANGE 31 EAST, NMPM  
Section 14: NW/4

(e) EXTEND the vertical limits of the Angell Ranch-Morrow Gas Pool in Eddy County, New Mexico, to include the Atoka Formation and redesignate said pool as the Angell Ranch-Atoka-Morrow Gas Pool and extend the horizontal limits of said pool to include therein:

TOWNSHIP 19 SOUTH, RANGE 27 EAST, NMPM  
Section 24: W/2

(f) EXTEND the Antelope Ridge-Atoka Gas Pool in Lea County, New Mexico, to include therein:

TOWNSHIP 23 SOUTH, RANGE 34 EAST, NMPM  
Section 23: N/2

(g) EXTEND the Antelope Ridge-Morrow Gas Pool in Lea County, New Mexico, to include therein:

TOWNSHIP 23 SOUTH, RANGE 34 EAST, NMPM  
Section 23: All

TOWNSHIP 24 SOUTH, RANGE 34 EAST, NMPM  
Section 3: N/2

Nomenclature Advertisement for February, 1980 Contd.

(h) EXTEND the West Arkansas Junction-San Andres Pool in Lea County, New Mexico, to include therein:

TOWNSHIP 18 SOUTH, RANGE 36 EAST, NMPM  
Section 29: NE/4

(i) EXTEND the Austin-Mississippian Gas Pool in Lea County, New Mexico, to include therein:

TOWNSHIP 14 SOUTH, RANGE 36 EAST, NMPM  
Section 18: N/2

(j) EXTEND the South Bell Lake-Morrow Gas Pool in Lea County, New Mexico, to include therein:

TOWNSHIP 24 SOUTH, RANGE 33 EAST, NMPM  
Section 1: SE/4  
Section 12: N/2

(k) EXTEND the Blinebry Oil and Gas Pool in Lea County, New Mexico, to include therein:

TOWNSHIP 20 SOUTH, RANGE 38 EAST, NMPM  
Section 20: NW/4

(l) EXTEND the Buffalo Valley-Pennsylvanian Gas Pool in Chaves County, New Mexico, to include therein:

TOWNSHIP 14 SOUTH, RANGE 27 EAST, NMPM  
Section 25: S/2

TOWNSHIP 15 SOUTH, RANGE 28 EAST, NMPM  
Section 20: N/2

(m) EXTEND the North Burton Flats-Wolfcamp Gas Pool in Eddy County, New Mexico, to include therein:

TOWNSHIP 20 SOUTH, RANGE 28 EAST, NMPM  
Section 22: N/2

(n) EXTEND the South Carlsbad-Delaware Pool in Eddy County, New Mexico, to include therein:

TOWNSHIP 22 SOUTH, RANGE 26 EAST, NMPM  
Section 24: SW/4 NE/4

(o) EXTEND the Caudill-Devonian Pool in Lea County, New Mexico, to include therein:

TOWNSHIP 15 SOUTH, RANGE 36 EAST, NMPM  
Section 9: NW/4 and N/2 SW/4

(p) EXTEND the Comanche-San Andres Pool in Chaves County, New Mexico, to include therein:

TOWNSHIP 11 SOUTH, RANGE 26 EAST, NMPM  
Section 14: NW/4 NW/4

(q) EXTEND the South Culebra Bluff-Atoka Gas Pool in Eddy County, New Mexico, to include therein:

TOWNSHIP 23 SOUTH, RANGE 28 EAST, NMPM  
Section 11: E/2

(r) EXTEND the Diamond Mound-Atoka Gas Pool in Eddy County, New Mexico, to include therein:

TOWNSHIP 16 SOUTH, RANGE 27 EAST, NMPM  
Section 10: A11  
Section 12: S/2

(s) EXTEND the Double L Queen Associated Pool in Chaves County, New Mexico, to include therein:

TOWNSHIP 14 SOUTH, RANGE 29 EAST, NMPM  
Section 23: W/2  
Section 24: W/2 NE/4

Nomenclature Advertisement for February, 1980, Contd.

(t) EXTEND the Drinkard Pool in Lea County, New Mexico, to include therein:

TOWNSHIP 22 SOUTH, RANGE 36 EAST, NMPM  
Section 12: SW/4

(u) EXTEND the Dublin Ranch-Morrow Gas Pool in Eddy County, New Mexico, to include therein:

TOWNSHIP 22 SOUTH, RANGE 28 EAST, NMPM  
Section 15: S/2

(v) EXTEND the South Empire-Morrow Gas Pool in Eddy County, New Mexico, to include therein:

TOWNSHIP 17 SOUTH, RANGE 28 EAST, NMPM  
Section 25: N/2

TOWNSHIP 18 SOUTH, RANGE 29 EAST, NMPM  
Section 4: S/2

(w) EXTEND the East Empire-Yates Seven Rivers Pool in Eddy County, New Mexico, to include therein:

TOWNSHIP 17 SOUTH, RANGE 28 EAST, NMPM  
Section 22: NE/4, NE/4 SE/4

(x) EXTEND the Eumont-Yates-Seven Rivers-Queen Pool in Lea County, New Mexico, to include therein:

TOWNSHIP 21 SOUTH, RANGE 35 EAST, NMPM  
Section 4: Lots 9, 10, 11, 12, 13, 14, 15 & 16

(y) EXTEND the Eunice-San Andres Pool in Lea County, New Mexico, to include therein:

TOWNSHIP 21 SOUTH, RANGE 37 EAST, NMPM  
Section 33: E/2 NE/4  
Section 34: W/2

(z) EXTEND the Golden Lane-Morrow Gas Pool in Eddy County, New Mexico, to include therein:

TOWNSHIP 21 SOUTH, RANGE 29 EAST, NMPM  
Section 5: S/2  
Section 8: N/2

(aa) EXTEND the Hardy-Blinbry Pool in Lea County, New Mexico, to include therein:

TOWNSHIP 21 SOUTH, RANGE 36 EAST, NMPM  
Section 11: NE/4

(bb) EXTEND THE Logan Draw-Morrow Gas Pool in Eddy County, New Mexico, to include therein:

TOWNSHIP 17 SOUTH, RANGE 27 EAST, NMPM  
Section 22: W/2

(cc) EXTEND the Maljamar-Grayburg-San Andres Pool in Lea County, New Mexico, to include therein:

TOWNSHIP 17 SOUTH, RANGE 33 EAST, NMPM  
Section 23: NE/4  
Section 24: NW/4

(dd) EXTEND the Palmillo-Bone Springs Pool in Eddy County, New Mexico, to include therein:

TOWNSHIP 19 SOUTH, RANGE 28 EAST, NMPM  
Section 1: NE/4, N/2 NW/4

(ee) EXTEND the Penasco Draw-Morrow Gas Pool in Eddy County, New Mexico, to include therein:

TOWNSHIP 18 SOUTH, RANGE 25 EAST, NMPM  
Section 27: W/2  
Section 28: All

(ff) EXTEND the Penasco Draw-San Andres-Yeso Associated Pool in Eddy County, New Mexico, to include therein:

TOWNSHIP 18 SOUTH, RANGE 26 EAST, NMPM  
Section 31: W/2 W/2

(gg) EXTEND the Race Track-San Andres Pool in Chaves County, New Mexico, to include therein:

TOWNSHIP 10 SOUTH, RANGE 28 EAST, NMPM  
Section 19: N/2 NE/4  
Section 20: NW/4 NW/4

(hh) EXTEND the Sand Dunes-Bone Springs Pool in Lea County, New Mexico, to include therein:

TOWNSHIP 23 SOUTH, RANGE 32 EAST, NMPM  
Section 18: W/2

(ii) EXTEND the Sioux-Yates Pool in Lea County, New Mexico, to include therein:

TOWNSHIP 26 SOUTH, RANGE 36 EAST, NMPM  
Section 16: NW/4

(jj) EXTEND the Warren-Tubb Pool in Lea County, New Mexico, to include therein:

TOWNSHIP 20 SOUTH, RANGE 38 EAST, NMPM  
Section 20: NW/4

(kk) EXTEND the Winchester Morrow Gas Pool in Eddy County, New Mexico, to include therein:

TOWNSHIP 19 SOUTH, RANGE 28 EAST, NMPM  
Section 27: W/2

STATE OF NEW MEXICO  
ENERGY AND MINERALS DEPARTMENT  
OIL CONSERVATION DIVISION

IN THE MATTER OF THE HEARING  
CALLED BY THE OIL CONSERVATION  
DIVISION FOR THE PURPOSE OF  
CONSIDERING:

CASE NO. 6810

ORDER NO. AC 29

THE APPLICATION OF THE OIL CONSERVATION  
DIVISION UPON ITS OWN MOTION FOR AN ORDER  
CREATING AND EXTENDING VERTICAL AND  
HORIZONTAL LIMITS OF CERTAIN POOLS IN  
CHAVES, EDDY, AND LEA COUNTIES, NEW MEXICO.

ORDER OF THE DIVISION

BY THE DIVISION:

This cause came on for hearing at 9:00 a.m. on February 13, 1980, at Santa Fe, New Mexico, before Examiner Daniel S. Nutter.

NOW, on this \_\_\_\_\_ day of February, 1980, the Division Director, having considered the testimony, the record, and the recommendations of the Examiner, and being fully advised in the premises,

FINDS:

(1) That due public notice having been given as required by law, the Division has jurisdiction of this cause and the subject matter thereof.

(2) That there is need for the creation of a new pool in Lea County, New Mexico, for the production of oil from the Fusselman formation, said pool to bear the designation of Brunson-Fusselman Pool. Said Brunson-Fusselman Pool was discovered by the Amoco Production Company Grizzell B Well No. 3 located in Unit H of Section 8, Township 22 South, Range 37 East, NMPM. It was completed in the Fusselman formation on November 15, 1979. The top of the perforations is at 7168 feet.

(3) That there is need for the creation of a new pool in Eddy County, New Mexico, for the production of gas from the Morrow formation, said pool to bear the designation of North Illinois Camp-Morrow Gas Pool. Said North Illinois Camp-Morrow Gas Pool was discovered by the Hondo Oil and Gas Company Exxon State Well No. 1 located in Unit K of Section 9, Township 18 South, Range 28 East, NMPM. It was completed in the Morrow formation on May 30, 1979. The top of the perforations is at 10,322 feet.

(4) That there is need for the creation of a new pool in Eddy County, New Mexico, for the production of gas from the Upper Pennsylvanian formation, said pool to bear the designation of Kennedy Farms-Upper Pennsylvanian Gas Pool. Said Kennedy Farms-Upper Pennsylvanian Gas Pool was discovered by the Yates Petroleum Corporation Seigenthaler "IS" Com Well No. 2 located in Unit K of Section 21, Township 17 South, Range 26 East, NMPM. It was completed in the Upper Pennsylvanian formation on April 13, 1978. The top of the perforations is at 7690 feet.

(5) That there is need for the creation of a new pool in Chaves County, New Mexico, for the production of oil from the San Andres formation, said pool to bear the designation of East Siete-San Andres Pool. Said East Siete-San Andres Pool was discovered by the Sundance Oil Company Grynberg Federal Well No. 3 located in Unit D of Section 14, Township 8 South, Range 31 East, NMPM. It was completed in the San Andres formation on November 30, 1979. The top of the perforations is at 3912 feet.

(6) That there is need for the extension of the vertical limits of the Angell Ranch-Morrow Gas Pool in Eddy County, New Mexico, to include the Atoka formation and the redesignation of said pool as the Angell Ranch-Atoka-Morrow Gas Pool.

(7) That there is need for certain extensions to the Buffalo Valley-Pennsylvanian Gas Pool, the Comanche-San Andres Pool, and the Double L-Queen Associated Pool, all in Chaves County, New Mexico, and the Angell Ranch-Atoka-Morrow Gas Pool, the North Burton Flats-Wolfcamp Gas Pool, the South Carlsbad-Delaware Pool, the South Culebra Bluff-Atoka Gas Pool, the Diamond Mound-Atoka Gas Pool, the Dublin Ranch-Morrow Gas Pool, the South Empire-Morrow Gas Pool, the East Empire-Yates-Seven Rivers Pool, the Golden Lane-Morrow Gas Pool, the Palmillo-Bone Springs Pool, the Penasco Draw-Morrow Gas Pool, the Penasco Draw-San Andres-Yaso Associated Pool, the Race Track-San Andres Pool, and the Winchester-Morrow Gas Pool, all in Eddy County, New Mexico, and the Antelope Ridge-Atoka Gas Pool, the Antelope Ridge-Morrow Gas Pool, the West Arkansas Junction-San Andres Pool, the Austin-Mississippian Gas Pool, the South



CASE NO. 5810  
ORDER NO. \_\_\_\_\_

Bell Lake-Morrow Gas Pool, the Blinbry Oil and Gas Pool, the Caudill-Devonian Pool, the Drinkard Pool, Eumont-Yates-Seven Rivers-Queen Pool, the Eunice-San Andres Pool, the Hardy-Blinbry Pool, the Maljamar-Grayburg-San Andres Pool, the Sand Dunes-Bone Springs Pool, and the Warren Tubb Gas Pool, all in Lea County, New Mexico.

(8) That the proposed extension to the Logan Draw-Morrow Gas Pool in Eddy County, New Mexico, and the Sioux-Yates Pool in Lea County, New Mexico, <sup>should be</sup> ~~is hereby~~ dismissed pending further study.

~~IT IS FURTHER ORDERED:~~  
THEREFORE  
IT IS FURTHER ORDERED:

(a) That a new pool in Lea County, New Mexico, classified as an oil pool for Fusselman production, is hereby created and designated as the Brunson-Fusselman Pool, consisting of the following described area:

TOWNSHIP 22 SOUTH, RANGE 37 EAST, NMPM  
Section 8: NE/4

(b) That a new pool in Eddy County, New Mexico, classified as a gas pool for Morrow production, is hereby created and designated as the North Illinois Camp-Morrow Gas Pool, consisting of the following described area:

TOWNSHIP 18 SOUTH, RANGE 28 EAST, NMPM  
Section 9: All

(c) That a new pool in Eddy County, New Mexico, classified as a gas pool for Upper Pennsylvanian production, is hereby created and designated as the Kennedy Farms-Upper Pennsylvanian Gas Pool, consisting of the following described area:

TOWNSHIP 17 SOUTH, RANGE 26 EAST, NMPM  
Section 15: All  
Section 16: E/2  
Section 21: All  
Section 28: E/2  
Section 33: E/2

(d) That a new pool in Chaves County, New Mexico, classified as an oil pool for San Andres production, is hereby created and designated as the East Siete-San Andres Pool, consisting of the following described area:

TOWNSHIP 8 SOUTH, RANGE 31 EAST, NMPM  
Section 14: NW/4

(e) That the vertical limits of the Angell Ranch-Morrow Gas Pool in Township 19 South, Range 27 East, NMPM, Eddy County, New Mexico, are hereby extended to include the Atoka formation and said pool is redesignated the Angell Ranch-Atoka-Morrow Gas Pool. Further, said pool is hereby extended to include therein:

TOWNSHIP 19 SOUTH, RANGE 27 EAST, NMPM  
Section 24: W/2

(f) That the Antelope Ridge-Atoka Gas Pool in Lea County, New Mexico, as heretofore classified, defined, and described, is hereby extended to include therein:

TOWNSHIP 23 SOUTH, RANGE 34 EAST, NMPM  
Section 23: N/2

(g) That the Antelope Ridge-Morrow Gas Pool in Lea County, New Mexico, as heretofore classified, defined, and described, is hereby extended to include therein:

TOWNSHIP 23 SOUTH, RANGE 34 EAST, NMPM  
Section 23: All

TOWNSHIP 24 SOUTH, RANGE 34 EAST, NMPM  
Section 3: N/2

(h) That the West Arkansas Junction-San Andres Pool in Lea County, New Mexico, as heretofore classified, defined, and described, is hereby extended to include therein:

TOWNSHIP 18 SOUTH, RANGE 36 EAST, NMPM  
Section 29: NE/4

CASE NO. 6810  
ORDER NO. \_\_\_\_\_

(i) That the Austin-Mississippian Gas Pool in Lea County, New Mexico, as heretofore classified, defined, and described, is hereby extended to include therein:

TOWNSHIP 14 SOUTH, RANGE 36 EAST, NMPM  
Section 18: N/2

(j) That the South Bell Lake-Morrow Gas Pool in Lea County, New Mexico, as heretofore classified, defined, and described, is hereby extended to include therein:

TOWNSHIP 24 SOUTH, RANGE 33 EAST, NMPM  
Section 1: SE/4  
Section 12: N/2

(k) That the Blinebry Oil and Gas Pool in Lea County, New Mexico, as heretofore classified, defined, and described, is hereby extended to include therein:

TOWNSHIP 20 SOUTH, RANGE 38 EAST, NMPM  
Section 20: NW/4

(l) That the Buffalo Valley-Pennsylvanian Gas Pool in Chaves County, New Mexico, as heretofore classified, defined, and described, is hereby extended to include therein:

TOWNSHIP 14 SOUTH, RANGE 27 EAST, NMPM  
Section 25: S/2

TOWNSHIP 15 SOUTH, RANGE 28 EAST, NMPM  
Section 20: N/2

(m) That the North Burton Flats-Wolfcamp Gas Pool in Eddy County, New Mexico, as heretofore classified, defined, and described, is hereby extended to include therein:

TOWNSHIP 20 SOUTH, RANGE 28 EAST, NMPM  
Section 22: N/2

(n) That the South Carlsbad-Delaware Pool in Eddy County, New Mexico, as heretofore classified, defined, and described, is hereby extended to include therein:

TOWNSHIP 22 SOUTH, RANGE 26 EAST, NMPM  
Section 24: SW/4 NE/4

(o) That the Caudill-Devonian Pool in Lea County, New Mexico, as heretofore classified, defined, and described, is hereby extended to include therein:

TOWNSHIP 15 SOUTH, RANGE 36 EAST, NMPM  
Section 9: NW/4 and N/2 SW/4

(p) That the Comanche-San Andres Pool in Chaves County, New Mexico, as heretofore classified, defined, and described, is hereby extended to include therein:

TOWNSHIP 11 SOUTH, RANGE 26 EAST, NMPM  
Section 14: NW/4 NW/4

(q) That the South Culebra Bluff-Atoka Gas Pool in Eddy County, New Mexico, as heretofore classified, defined, and described, is hereby extended to include therein:

TOWNSHIP 23 SOUTH, RANGE 28 EAST, NMPM  
Section 11: E/2

(r) That the Diamond Mound-Atoka Gas Pool in Eddy County, New Mexico, as heretofore classified, defined, and described, is hereby extended to include therein:

TOWNSHIP 16 SOUTH, RANGE 27 EAST, NMPM  
Section 10: All  
Section 12: S/2

(s) That the Double L Queen Associated Pool in Chaves County, New Mexico, as heretofore classified, defined, and described, is hereby extended to include therein:

TOWNSHIP 14 SOUTH, RANGE 29 EAST, NMPM  
Section 23: W/2  
Section 24: W/2 NE/4

CASE NO. 6810  
ORDER NO.       

(t) That the Drinkard Pool in Lea County, New Mexico, as heretofore classified, defined, and described, is hereby extended to include therein:

TOWNSHIP 22 SOUTH, RANGE 36 EAST, NMPM  
Section 12: SW/4

(u) That the Dublin Ranch-Morrow Gas Pool in Eddy County, New Mexico, as heretofore classified, defined, and described, is hereby extended to include therein:

TOWNSHIP 22 SOUTH, RANGE 28 EAST, NMPM  
Section 15: S/2

(v) That the South Empire-Morrow Gas Pool in Eddy County, New Mexico, as heretofore classified, defined, and described, is hereby extended to include therein:

TOWNSHIP 17 SOUTH, RANGE 28 EAST, NMPM  
Section 25: N/2

TOWNSHIP 18 SOUTH, RANGE 29 EAST, NMPM  
Section 4: S/2

(w) That the East Empire Yates-Seven Rivers Pool in Eddy County, New Mexico, as heretofore classified, defined, and described, is hereby extended to include therein:

TOWNSHIP 17 SOUTH, RANGE 28 EAST, NMPM  
Section 22: NE/4 and NE/4 SE/4

(x) That the Eumont Yates-Seven Rivers-Queen Pool in Lea County, New Mexico, as heretofore classified, defined, and described is hereby extended to include therein:

TOWNSHIP 21 SOUTH, RANGE 35 EAST, NMPM  
Section 4: Lots 9, 10, 11, 12, 13, 14, 15, and 16

(y) That the Eunice-San Andres Pool in Lea County, New Mexico, as heretofore classified, defined, and described, is hereby extended to include therein:

TOWNSHIP 21 SOUTH, RANGE 37 EAST, NMPM  
Section 33: E/2 NE/4  
Section 34: W/2

(z) That the Golden Lane-Morrow Gas Pool in Eddy County, New Mexico, as heretofore classified, defined, and described, is hereby extended to include therein:

TOWNSHIP 21 SOUTH, RANGE 29 EAST, NMPM  
Section 5: S/2  
Section 8: N/2

(aa) That the Hardy-Blinebry Pool in Lea County, New Mexico, as heretofore classified, defined, and described, is hereby extended to include therein:

TOWNSHIP 21 SOUTH, RANGE 36 EAST, NMPM  
Section 11: NE/4

(bb) That the proposed extension of the Logan Draw-Morrow Gas Pool in Eddy County, New Mexico, is hereby dismissed.

(cc) That the Maijamar-Grayburg-San Andres Pool in Lea County, New Mexico, as heretofore classified, defined, and described, is hereby extended to include therein:

TOWNSHIP 17 SOUTH, RANGE 33 EAST, NMPM  
Section 23: NE/4  
Section 24: NW/4

(dd) That the Palmillo-Bone Springs Pool in Eddy County, New Mexico, as heretofore classified, defined, and described, is hereby extended to include therein:

TOWNSHIP 19 SOUTH, RANGE 28 EAST, NMPM  
Section 1: NE/4 and N/2 NW/4

CASE NO. 6810  
ORDER NO. \_\_\_\_\_

(ee) That the Penasco Draw-Morrow Gas Pool in Eddy County, New Mexico, as heretofore classified, defined, and described, is hereby extended to include therein:

TOWNSHIP 18 SOUTH, RANGE 25 EAST, NMPM  
Section 27: W/2  
Section 28: All

(ff) That the Penasco Draw San Andres-Yeso Associated Pool in Eddy County, New Mexico, as heretofore classified, defined, and described, is hereby extended to include therein:

TOWNSHIP 18 SOUTH, RANGE 26 EAST, NMPM  
Section 31: W/2 W/2

(gg) That the Race Track-San Andres Pool in Chaves County, New Mexico, as heretofore classified, defined, and described, is hereby extended to include therein:

TOWNSHIP 10 SOUTH, RANGE 28 EAST, NMPM  
Section 19: N/2 NE/4  
Section 20: NW/4 NW/4

(hh) That the Sand Dunes-Bone Springs Pool in Lea County, New Mexico, as heretofore classified, defined, and described, is hereby extended to include therein:

TOWNSHIP 23 SOUTH, RANGE 32 EAST, NMPM  
Section 18: W/2

(ii) That the proposed extension to the Sioux-Yates Pool in Lea County, New Mexico, is hereby dismissed.

(jj) That the Warren-Tubb Gas Pool in Lea County, New Mexico, as heretofore classified, defined, and described, is hereby extended to include therein:

TOWNSHIP 20 SOUTH, RANGE 38 EAST, NMPM  
Section 20: NW/4

(kk) That the Winchester-Morrow Gas Pool in Eddy County, New Mexico, as heretofore classified, defined, and described, is hereby extended to include therein:

TOWNSHIP 19 SOUTH, RANGE 28 EAST, NMPM  
Section 27: W/2

IT IS FURTHER ORDERED:

(1) That pursuant to Section 70-2-18, NMSA 1978, contained in Chapter 271, Laws of 1969, any well which, by virtue of any of the above pool extensions, is subject to pool rules providing for spacing or proration units larger than the one which is presently dedicated thereto, shall have 60 days from the effective date of this order in which to file new Forms C-102 dedicating a standard unit for the pool to said well, or to obtain a non-standard unit approved by the Division. Pending such compliance, the well shall receive a maximum allowable in the same proportion to a standard allowable for the pool that the acreage dedicated to the well bears to a standard unit for the pool. Failure to file Form C-102 dedicating a standard unit to the well or to obtain a non-standard unit approved by the Division within said 60-day period shall subject the well to cancellation of allowable.

(2) That the effective date of this order and all creations and extensions included herein shall be March 1, 1980.

DONE at Santa Fe, New Mexico, on the day and year hereinabove designated.

STATE OF NEW MEXICO  
OIL CONSERVATION DIVISION

JOE D. KAMEY  
Director

S E A L