

**NORTHWEST CENTRAL, L.L.C.  
WPP NM, L.L.C.**

Date: July 2, 2024

To: New Mexico Oil Conservation Division  
1000 Rio Brazos Road  
Aztec, NM 87110  
1220 S. St. Francis Drive  
Santa Fe, NM 87505

Re: Team Operating, L.L.C. Contract Operator for WPP NM, L.L.C. and Northwest Central, L.L.C.

Dear Sir or Madam,

This letter shall serve as evidence and attestation on behalf of WPP NM, L.L.C. ("WPP NM"), a Delaware limited liability company, and Northwest Central, L.L.C. ("Northwest Central"), a Delaware limited liability company, that the following entity is serving as contract operator for all wells and properties owned by WPP NM and Northwest Central in the State of New Mexico:

Team Operating, L.L.C.

Please feel free to contact April Hammel, corporate Secretary for WPP NM and Northwest Central, at (281) 356-7767 in the event further information is required.

Sincerely,

**WPP NM, L.L.C.  
NORTHWEST CENTRAL, L.L.C.**



---

By: April Hammel  
Title: Secretary

**From:** [King Tomlinson](#)  
**To:** [Erin Murphy](#); [april.hammel@teamoperating.com](mailto:april.hammel@teamoperating.com)  
**Cc:** [Maxwell, Ashley, EMNRD](#); [Meredith O'Brien](#)  
**Subject:** [EXTERNAL] RE: Transfers from Legacy Reserves to Team Operating  
**Date:** Friday, July 26, 2024 9:03:22 AM  
**Attachments:** [image006.png](#)  
[image008.png](#)  
[image003.png](#)  
[image004.png](#)

CAUTION: This email originated outside of our organization. Exercise caution prior to clicking on links or opening attachments.

Ashley, we have reviewed the table below and confirm the transfer. Team Operating accepts the transfer of these facilities and the associated environmental liabilities. Please let us know if any further clarification is needed.

Regards,

King Tomlinson | Vice President

O 281.356.7767 | C 361.484.4608 | F 281.252.0575 | E: [King@TeamOperating.com](mailto:King@TeamOperating.com)

Mail: P.O. Box 835, Pinehurst, Texas 77362

Physical: 16202 Butera Road, Magnolia, Texas 77355

[www.TeamOperating.com](http://www.TeamOperating.com)



\*\*This email and any files transmitted with it are confidential and intended solely for the use of the individual or entity to whom they are addressed. If you have received this email in error please notify the system manager. This message contains confidential information and is intended only for the individual named. If you are not the named addressee you should not disseminate, distribute or copy this e-mail. Please notify the sender immediately by e-mail if you have received this e-mail by mistake and delete this e-mail from your system. If you are not the intended recipient you are notified that disclosing, copying, distributing or taking any action in reliance on the contents of this information is strictly prohibited.

---

**From:** Erin Murphy <[emurphy@revenireenergy.com](mailto:emurphy@revenireenergy.com)>  
**Sent:** Thursday, July 25, 2024 6:38 PM  
**To:** [april.hammel@teamoperating.com](mailto:april.hammel@teamoperating.com); King Tomlinson <[King@teamoperating.com](mailto:King@teamoperating.com)>  
**Cc:** [Ashley.Maxwell@emnrd.nm.gov](mailto:Ashley.Maxwell@emnrd.nm.gov); [Meredith O'Brien](mailto:Meredith.O'Brien@revenireenergy.com) <[mobrien@revenireenergy.com](mailto:mobrien@revenireenergy.com)>  
**Subject:** Transfers from Legacy Reserves to Team Operating

April and King,

To further facilitate the transfer of property interests and associated obligations from Legacy Reserves Operating LP to Team Operating, L.L.C. (as contract operator for WPP NM, L.L.C. and Northwest Central, L.L.C.), including those listed in the chart in Ashley's email below, the State of New Mexico needs an authorized employee of Team

**From:** [King Tomlinson](#)  
**To:** [Erin Murphy](#); [april.hammel@teamoperating.com](mailto:april.hammel@teamoperating.com)  
**Cc:** [Maxwell, Ashley, EMNRD](#); [Meredith O'Brien](#)  
**Subject:** [EXTERNAL] RE: Transfers from Legacy Reserves to Team Operating  
**Date:** Friday, July 26, 2024 9:03:22 AM  
**Attachments:** [image006.png](#)  
[image008.png](#)  
[image003.png](#)  
[image004.png](#)

**CAUTION:** This email originated outside of our organization. Exercise caution prior to clicking on links or opening attachments.

Ashley, we have reviewed the table below and confirm the transfer. Team Operating accepts the transfer of these facilities and the associated environmental liabilities. Please let us know if any further clarification is needed.

Regards,

King Tomlinson | Vice President

O 281.356.7767 | C 361.484.4608 | F 281.252.0575 | E: [King@TeamOperating.com](mailto:King@TeamOperating.com)

Mail: P.O. Box 835, Pinehurst, Texas 77362

Physical: 16202 Butera Road, Magnolia, Texas 77355

[www.TeamOperating.com](http://www.TeamOperating.com)



**\*\*This email and any files transmitted with it are confidential and intended solely for the use of the individual or entity to whom they are addressed. If you have received this email in error please notify the system manager. This message contains confidential information and is intended only for the individual named. If you are not the named addressee you should not disseminate, distribute or copy this e-mail. Please notify the sender immediately by e-mail if you have received this e-mail by mistake and delete this e-mail from your system. If you are not the intended recipient you are notified that disclosing, copying, distributing or taking any action in reliance on the contents of this information is strictly prohibited.**

---

**From:** Erin Murphy <[emurphy@revenireenergy.com](mailto:emurphy@revenireenergy.com)>  
**Sent:** Thursday, July 25, 2024 6:38 PM  
**To:** [april.hammel@teamoperating.com](mailto:april.hammel@teamoperating.com); King Tomlinson <[King@teamoperating.com](mailto:King@teamoperating.com)>  
**Cc:** [Ashley.Maxwell@emnrd.nm.gov](mailto:Ashley.Maxwell@emnrd.nm.gov); Meredith O'Brien <[mobrien@revenireenergy.com](mailto:mobrien@revenireenergy.com)>  
**Subject:** Transfers from Legacy Reserves to Team Operating

April and King,

To further facilitate the transfer of property interests and associated obligations from Legacy Reserves Operating LP to Team Operating, L.L.C. (as contract operator for WPP NM, L.L.C. and Northwest Central, L.L.C.), including those listed in the chart in Ashley's email below, the State of New Mexico needs an authorized employee of Team

Operating, L.L.C. to confirm such transfers from Legacy to Team.

As authorized officers of Team, can one of you please confirm?

Thanks very much,

Erin

**Erin Murphy**  
President, General Counsel &  
Corporate Secretary  
**Email:** [emurphy@revenirenergy.com](mailto:emurphy@revenirenergy.com)  
**Phone:** 720.798.2485  
**Mobile:** 720.498.3026  
1400 16<sup>th</sup> Street, Suite 510  
Denver, Colorado 80202  
[www.revenirenergy.com](http://www.revenirenergy.com)  
*please note updated email address  
& website*

**Disclaimer**

This email message (and any attachments) is for the sole use of the intended recipient(s) and may contain confidential or privileged information. Any unauthorized review, use, disclosure, or distribution is prohibited. If you are not the intended recipient, please immediately notify the sender by reply email and destroy all copies of the original message.

---

**From:** Meredith O'Brien <[mobrien@revenirenergy.com](mailto:mobrien@revenirenergy.com)>  
**Sent:** Thursday, July 25, 2024 3:00 PM  
**To:** Erin Murphy <[emurphy@revenirenergy.com](mailto:emurphy@revenirenergy.com)>  
**Subject:** Fw: [EXTERNAL] Transfer of Open Spills - Team Operating

Erin,

Please see below email from Ashley Maxwell. I have highlighted IDs in the list that have already transferred to Team Operating.

Best,  
Meredith



**Meredith O'Brien, P.E.**  
Senior Environmental Engineer  
  
**Email:**  
[mobrien@revenirenergy.com](mailto:mobrien@revenirenergy.com)  
  
Mobile: 720-327-1543

1400 16<sup>th</sup> Street, Suite 510  
Denver, CO 80202  
[www.revenirenergy.com](http://www.revenirenergy.com)

*please note updated email  
address & website*

---

**From:** Maxwell, Ashley, EMNRD <[Ashley.Maxwell@emnrd.nm.gov](mailto:Ashley.Maxwell@emnrd.nm.gov)>  
**Sent:** Thursday, July 25, 2024 1:10 PM  
**To:** Meredith O'Brien <[mobrien@revenirenergy.com](mailto:mobrien@revenirenergy.com)>

**From:** [Meredith O'Brien](#)  
**To:** [Maxwell, Ashley, EMNRD](#)  
**Cc:** [Dwight Mallory](#)  
**Subject:** [EXTERNAL] Transfer of Open Spills - Team Operating  
**Date:** Wednesday, June 26, 2024 3:07:17 PM  
**Attachments:** [Outlook-4cawfrjd.png](#)  
[Lea County Recorded Assignment\\_Highlighted.pdf](#)  
[Lea County PSA Contract Area Exhibit\\_Highlighted.pdf](#)  
[Redacted PSA Document\\_Team.pdf](#)

**CAUTION:** This email originated outside of our organization. Exercise caution prior to clicking on links or opening attachments.

Good Afternoon, Ashley,

I've attached documents detailing the Purchase and Sale Agreement for the transfer of assets and liabilities from Legacy Reserves to Team Operating. There are several facilities associated with this transfer and at our last correspondence, you mentioned it is best for me to contact you (or your peers) when transferring those. Let me know what I need to do to assist with that as well.

Here are the open release records associated with our Team Operating divestiture:

Incident Id	Api	Well Name	Facility Id	Facility Name	Occurred	Location	County Name	ABOS pg or Contract Area
nJXK1620036436	30-025-11140	COOPER JAL UNIT #117		Langlie Mattix Penrose Sand 3	6/24/2012	N-18-24S-37E	Lea (25)	61/98
nAPP2317941970	30-025-09637	COOPER JAL UNIT #127	fAPP2135051087	BT20028	6/25/2023	L-22-22S-37E	Lea (25)	Contract Area
nLWJ0905633090	30-025-09637	COOPER JAL UNIT #127			2/14/2009	H-24-24S-36E	Lea (25)	61/98
nGRL0826737708	30-025-09637	COOPER JAL UNIT #127			9/9/2008	H-24-24S-36E	Lea (25)	61/98
nAPP2225627853	30-025-11151	COOPER JAL UNIT #128			9/10/2022	E-19-24S-37E	Lea (25)	61/98
nAPP2310750452			fAB1636536260	LMPSU 1 CTB	3/5/2023	O-27-22S-37E	Lea (25)	Contract Area
nAPP2305455294				SPAU Sat 6 Inj Line	2/23/2023	F-10-23S-37E	Lea (25)	Contract Area
nAPP2230440633	30-025-09628	COOPER JAL UNIT #201			10/30/2022	H-24-24S-36E	Lea (25)	62/98
				SPAU Sat		J-03-	Lea	Contract

nAPP2304647925		4 Battery	2/11/2023 23S-37E (25)	Area
30-				
025- COOPER JAL			H-24- Lea	
nKJ1603453376	39103 UNIT #512		1/6/2013 24S-36E (25)	63/98
		SPAU Sat		
		6		
		Transfer	D-10- Lea	Contract
nAPP2301243193		Line	1/9/2023 23S-37E (25)	Area
30- HERCULES				
005- FEDERAL			E-15- Chaves	
nGRL1126631648	27999 COM #001H		5/1/2011 15S-31E (05)	65/98
		Langlie		
		Mattix		
		Penrose		
		Sand 1	A-27- Lea	Contract
nAPP2227256196		fAPP2135050726 BT20026	9/28/2022 22S-37E (25)	Area
30-				
025- J M DENTON			K-11- Lea	
nJXK1609648622	05275 #001		4/3/2016 15S-37E (25)	66/98
		Skelly		
		Penrose		
		A 1	I-04-23S- Lea	Contract
nAPP2223139151		fAPP2135055364 BT20088	8/14/2022 37E (25)	Area
		Cooper		
		Jal Main	H-25- Lea	Contract
nAPP2221353055		FTO1435153615 Inj	7/31/2022 24S-36E (25)	Area
30-				
025- J M DENTON			J-11- Lea	
nAPP2302747128	05282 #008		1/23/2023 15S-37E (25)	66/98
30-				
025- J M DENTON			K-11- Lea	
nAPP2310140563	05285 #011		4/7/2023 15S-37E (25)	66/98
		South		
		Justis		
		Unit	E-24- Lea	Contract
nAPP2203957996		fAPP2135053672 BT20040	2/5/2022 25S-37E (25)	Area
30-				
025- J M DENTON			O-11- Lea	
nJXK1612649578	05274 A #002		3/22/2016 15S-37E (25)	66/98
		Targa NM		
		Gathering	J-03- Lea	Contract
nAPP2125861315		fAPP2123021777 System	9/15/2021 23S-37E (25)	Area
30- L R				
025- CHAMBERLIN			C-14- Lea	
nAPP2317952646	05312 #002		6/25/2023 15S-37E (25)	66/98
		Penroc		
		State BJ	K-35- Lea	

nAPP2122260724		Battery	8/9/2021 17S-35E (25)	80/98
		Langlie		
		Mattix		
		Penrose		
		Sand 2	L-28- Lea	Contract
nRM2003541143	fAPP2135050953	BT20027	4/1/2019 22S-37E (25)	Area
		Jal		
		Cooper	H-25- Lea	
nAB1636457055	fAB1636456918	Unit #239	12/15/2016 24S-36E (25)	63/98
	30- L R			
	025- CHAMBERLIN		C-14- Lea	
nGRL1013051775	05312 #002		5/1/2010 15S-37E (25)	66/98
	30- L R			
	025- CHAMBERLIN		C-14- Lea	
nGRL1001159648	05312 #002		1/6/2010 15S-37E (25)	66/98
	30-			
	025- LANGLEIE JAL		F-05- Lea	Contract
nGRL0917354660	23883 UNIT #047		3/1/2009 25S-37E (25)	Area
		LMPSU	O-27- Lea	Contract
nTO1427254875	FTO1427254661	Trash Pit	9/29/2014 22S-37E (25)	Area
	LANGLIE			
	MATTIX			
	30- PENROSE			
	025- SAND UNIT		E-21- Lea	
nAPP2304726995	23770 #084		2/14/2023 22S-37E (25)	70/98
	LANGLIE			
	MATTIX			
	30- PENROSE			
	025- SAND UNIT		J-21- Lea	
nLWH0117752509	10388 #103		6/26/2001 22S-37E (25)	67/98
	LANGLIE			
	MATTIX			
	30- PENROSE			
	025- SAND UNIT		J-21- Lea	
nLWH0116562810	10388 #103		6/14/2001 22S-37E (25)	67/98
	LANGLIE			
	MATTIX			
	30- PENROSE			
	025- SAND UNIT		H-27- Lea	
nAPP2315459005	10475 #194		6/2/2023 22S-37E (25)	67/98
	LANGLIE			
	MATTIX			
	30- PENROSE			
	025- SAND UNIT		E-34- Lea	
nLWH0421050271	10572 #216		7/28/2004 22S-37E (25)	68/98
	LANGLIE			
	MATTIX			

	30- PENROSE				
	025- SAND UNIT		E-34- Lea		
nPRS0522031797	10572 #216		7/26/2004 22S-37E (25)		68/98
	LANGLIE				
	MATTIX				
	30- PENROSE				
	025- SAND UNIT		H-28- Lea		
nAPP2216740058	10499 #252		6/16/2022 22S-37E (25)		68/98
	30- SKELLY				
	025- PENROSE A		F-03- Lea		
nSAP0223429658	10611 UNIT #023		8/19/2002 23S-37E (25)		81/98
	30- SKELLY				
	025- PENROSE A		L-03- Lea		
nAPP2125156256	10608 UNIT #028		9/8/2021 23S-37E (25)		81/98
		JM			
		Denton			
		Tank			
			K-11- Lea		Contract
nJXK1612633106		fGRL0927157137 Battery	8/10/2009 15S-37E (25)		Area
	30- SOUTH				
	025- JUSTIS UNIT		D-13- Lea		
nAPP2202543765	11558 #015		1/24/2022 25S-37E (25)		85/98
	30- SOUTH				
	025- JUSTIS UNIT		G-14- Lea		
nAPP2210135897	20032 #016		3/28/2022 25S-37E (25)		84/98
	30- SOUTH				
	025- JUSTIS UNIT		E-25- Lea		
nAPP2308648014	11794 #024		3/24/2023 25S-37E (25)		85/98
		LEGACY			
		JM			
		DENTON			
			J-11- Lea		Contract
nPAC0801739091		fPAC0726037978 BATTERY	11/13/2007 15S-37E (25)		Area
		LEGACY			
		JM			
		DENTON			
			J-11- Lea		Contract
nPAC0726038095		fPAC0726037978 BATTERY	9/10/2007 15S-37E (25)		Area
	30- SOUTH				
	025- JUSTIS UNIT		H-26- Lea		
nPRS0520356915	11794 #024		7/18/2005 25S-37E (25)		85/98
	30-				
	025- STATE K COM		O-30- Lea		
nSAD1416455714	23847 #003		3/13/2012 16S-36E (25)		89/98
	30-				
	005- TRUE GRIT		L-03- Chaves		
nMLB1125155040	63093 FEE #001		8/9/2011 11S-28E (05)		89/98
	30- W A				
	025- SIMPSON		P-03- Lea		
nGRL1115749356	05261 ETAL #005		9/3/2010 15S-37E (25)		80/98



Particular sections of interest for you:

PSA pg 12 - "...Assignor hereby sells, transfers, conveys, and assigns to Assignee an undivided 100% interest, effective as of the Effective Date... (b) all oil, gas, monitoring, or injection wells and wellbores located within the Contract Area on the Leases and Lands, whether producing, operating, plugged, abandoned, shut-in or temporarily abandoned, including the wells described in Exhibit B (collectively, the "wells"), the pipelines and facilities associated or used in connection with the Wells, and all real property, tangible personal property, equipment, fixtures, improvements, permits, rights-of-way, easements, and other rights to use the surface..."

Please let me know what additional information you need in order to get the following open incidents transferred to Team Operating. I appreciate your help.

Best,  
Meredith



**Meredith O'Brien, P.E.**  
Senior Environmental Engineer

Email:  
mobrien@revenirenergy.com  
Mobile: 720-327-1543

1400 16<sup>th</sup> Street, Suite 510  
Denver, CO 80202  
[www.revenirenergy.com](http://www.revenirenergy.com)  
*please note updated email  
address & website*

**Cc:** Dwight Mallory <[dmallory@revenireenergy.com](mailto:dmallory@revenireenergy.com)>

**Subject:** RE: [EXTERNAL] Transfer of Open Spills - Team Operating

External ([ashley.maxwell@emnrd.nm.gov](mailto:ashley.maxwell@emnrd.nm.gov))

[Report This Email](#) [FAQ](#) [Protection by INKY](#)

Hi Meredith,

I apologize for the delay on responding to this. I spoke with my supervisor and we will need a representative from Teams Operating to reach out to me to confirm the transfer. Do you have someone you worked with from Teams that I can contact? I am not comfortable forwarding the documents you provided without permission. Basically, I am just needing someone from Teams Operating stating, yes, Teams Operating accepts the transfer of these facilities and the environmental liabilities associated with them for the below list:

Incident Id	Api	Well Name	Facility Id	Facility Name	Occurred	Location	County Name	ABOS pg or Contract Area
nJXK1620036436	30-025-11140	COOPER JAL UNIT #117			6/24/2012	N-18-24S-37E	Lea (25)	61/98
nAPP2317941970			fAPP2135051087	Langlie Mattix Penrose Sand 3 BT20028	6/25/2023	L-22-22S-37E	Lea (25)	Contract Area
nLWJ0905633090	30-025-09637	COOPER JAL UNIT #127			2/14/2009	H-24-24S-36E	Lea (25)	61/98
nGRL0826737708	30-025-09637	COOPER JAL UNIT #127			9/9/2008	H-24-24S-36E	Lea (25)	61/98
nAPP2225627853	30-025-11151	COOPER JAL UNIT #128			9/10/2022	E-19-24S-37E	Lea (25)	61/98
nAPP2310750452			fAB1636536260	LMPSU 1 CTB	3/5/2023	O-27-22S-37E	Lea (25)	Contract Area
nAPP2305455294				SPAU Sat 6 Inj Line	2/23/2023	F-10-23S-37E	Lea (25)	Contract Area
nAPP2230440633	30-025-09628	COOPER JAL UNIT #201			10/30/2022	H-24-24S-36E	Lea (25)	62/98

nAPP2304647925				SPAU Sat 4 Battery	2/11/2023	J-03- 23S-37E	Lea (25)	Contract Area
nKJ1603453376	30- 025- 39103	COOPER JAL UNIT #512			1/6/2013	H-24- 24S-36E	Lea (25)	63/98
nAPP2301243193				SPAU Sat 6 Transfer Line	1/9/2023	D-10- 23S-37E	Lea (25)	Contract Area
nGRL1126631648	30- 005- 27999	HERCULES FEDERAL COM #001H			5/1/2011	E-15- 15S-31E	Chaves (05)	65/98
nAPP2227256196			fAPP2135050726	Langlie Mattix Penrose Sand 1 BT20026	9/28/2022	A-27- 22S-37E	Lea (25)	Contract Area
nJXK1609648622	30- 025- 05275	J M DENTON #001			4/3/2016	K-11- 15S-37E	Lea (25)	66/98
nAPP2223139151			fAPP2135055364	Skelly Penrose A 1 BT20088	8/14/2022	I-04-23S- 37E	Lea (25)	Contract Area
nAPP2221353055			fTO1435153615	Cooper Jal Main Inj	7/31/2022	H-25- 24S-36E	Lea (25)	Contract Area
nAPP2302747128	30- 025- 05282	J M DENTON #008			1/23/2023	J-11- 15S-37E	Lea (25)	66/98
nAPP2310140563	30- 025- 05285	J M DENTON #011			4/7/2023	K-11- 15S-37E	Lea (25)	66/98
nAPP2203957996			fAPP2135053672	South Justis Unit BT20040	2/5/2022	E-24- 25S-37E	Lea (25)	Contract Area
nJXK1612649578	30- 025- 05274	J M DENTON A #002			3/22/2016	O-11- 15S-37E	Lea (25)	66/98
nAPP2125861315			fAPP2123021777	Targa NM Gathering System	9/15/2021	J-03- 23S-37E	Lea (25)	Contract Area
nAPP2317952646	30- 025- 05312	L R CHAMBERLIN #002			6/25/2023	C-14- 15S-37E	Lea (25)	66/98
				Penroc				

nAPP2122260724				State BJ Battery	8/9/2021	K-35- 17S-35E	Lea (25)	80/98
nRM2003541143			fAPP2135050953	Langlie Mattix Penrose Sand 2 BT20027	4/1/2019	L-28- 22S-37E	Lea (25)	Contract Area
nAB1636457055			fAB1636456918	Jal Cooper Unit #239	12/15/2016	H-25- 24S-36E	Lea (25)	63/98
nGRL1013051775	30- 025- 05312	L R CHAMBERLIN #002			5/1/2010	C-14- 15S-37E	Lea (25)	66/98
nGRL1001159648	30- 025- 05312	L R CHAMBERLIN #002			1/6/2010	C-14- 15S-37E	Lea (25)	66/98
nGRL0917354660	30- 025- 23883	LANGLIE JAL UNIT #047			3/1/2009	F-05- 25S-37E	Lea (25)	Contract Area
nTO1427254875			fTO1427254661	LMPSU Trash Pit	9/29/2014	O-27- 22S-37E	Lea (25)	Contract Area
nAPP2304726995	30- 025- 23770	LANGLIE MATTIX PENROSE SAND UNIT #084			2/14/2023	E-21- 22S-37E	Lea (25)	70/98
nLWH0117752509	30- 025- 10388	LANGLIE MATTIX PENROSE SAND UNIT #103			6/26/2001	J-21- 22S-37E	Lea (25)	67/98
nLWH0116562810	30- 025- 10388	LANGLIE MATTIX PENROSE SAND UNIT #103			6/14/2001	J-21- 22S-37E	Lea (25)	67/98
nAPP2315459005	30- 025- 10475	LANGLIE MATTIX PENROSE SAND UNIT #194			6/2/2023	H-27- 22S-37E	Lea (25)	67/98
nLWH0421050271	30- 025- 10572	LANGLIE MATTIX PENROSE SAND UNIT #216			7/28/2004	E-34- 22S-37E	Lea (25)	68/98
		LANGLIE						

nPRS0522031797	30-025-10572	MATTIX PENROSE SAND UNIT #216			7/26/2004	E-34- 22S-37E	Lea (25)	68/98
nAPP2216740058	30-025-10499	LANGLIE MATTIX PENROSE SAND UNIT #252			6/16/2022	H-28- 22S-37E	Lea (25)	68/98
nSAP0223429658	30-025-10611	SKELLY PENROSE A UNIT #023			8/19/2002	F-03- 23S-37E	Lea (25)	81/98
nAPP2125156256	30-025-10608	SKELLY PENROSE A UNIT #028			9/8/2021	L-03- 23S-37E	Lea (25)	81/98
nJXK1612633106			fGRL0927157137	JM Denton Tank Battery	8/10/2009	K-11- 15S-37E	Lea (25)	Contract Area
nAPP2202543765	30-025-11558	SOUTH JUSTIS UNIT #015			1/24/2022	D-13- 25S-37E	Lea (25)	85/98
nAPP2210135897	30-025-20032	SOUTH JUSTIS UNIT #016			3/28/2022	G-14- 25S-37E	Lea (25)	84/98
nAPP2308648014	30-025-11794	SOUTH JUSTIS UNIT #024			3/24/2023	E-25- 25S-37E	Lea (25)	85/98
nPAC0801739091			fPAC0726037978	LEGACY JM DENTON BATTERY	11/13/2007	J-11- 15S-37E	Lea (25)	Contract Area
nPAC0726038095			fPAC0726037978	LEGACY JM DENTON BATTERY	9/10/2007	J-11- 15S-37E	Lea (25)	Contract Area
nPRS0520356915	30-025-11794	SOUTH JUSTIS UNIT #024			7/18/2005	H-26- 25S-37E	Lea (25)	85/98
nSAD1416455714	30-025-23847	STATE K COM #003			3/13/2012	O-30- 16S-36E	Lea (25)	89/98
nMLB1125155040	30-005-63093	TRUE GRIT FEE #001			8/9/2011	L-03- 11S-28E	Chaves (05)	89/98
	30-025-	W A SIMPSON				P-03-	Lea	

nGRL1115749356	05261	ETAL #005			9/3/2010	15S-37E	(25)	80/98
----------------	-------	-----------	--	--	----------	---------	------	-------

**Ashley Maxwell** • Environmental Specialist

Environmental Bureau Projects Group

EMNRD - Oil Conservation Division

1000 Rio Brazos Road | Aztec, NM 87110

505.635.5000 | [Ashley.Maxwell@emnrd.nm.gov](mailto:Ashley.Maxwell@emnrd.nm.gov)

<http://www.emnrd.state.nm.us/OCD/>

Please be advised that the new Digital C-141 is live as of December 1, 2023. Please review the new Digital C-141 submission Dec 1, 2023 Guidance document posted on the EMNRD Website prior to submitting any C-141s. The guidance documents can be found at <https://www.emnrd.nm.gov/ocd/ocd-announcements-and-notifications/> or <https://www.emnrd.nm.gov/ocd/ocd-forms/>.

LEA COUNTY, NM  
 KEITH MANES, COUNTY CLERK  
 000038315  
 Book 2212 Page 697  
 1 of 98  
 07/21/2023 03:08 PM  
 BY MARIA COLLINS

# ASSIGNMENT, BILL OF SALE AND CONVEYANCE

STATE OF NEW MEXICO

§

COUNTIES OF CHAVES, EDDY,

§

LEA, AND ROOSEVELT

§

§

This Assignment, Bill of Sale and Conveyance (this "**Conveyance**"), effective as of July 1, 2023 ("**Effective Date**"), is made by and between Legacy Reserves Operating LP, a Delaware limited partnership ("**Assignor**"), and WPP NM, L.L.C ("**WPP**"), a Delaware limited liability company, and Northwest Central, L.L.C. ("**Northwest**"), a Delaware limited liability company (WPP and Northwest collectively, "**Assignee**").

This Conveyance is made pursuant and subject to the terms and conditions of that certain unrecorded Purchase Agreement between Assignor and Assignee, dated July 11, 2023 (the "**Agreement**"), the terms and conditions of which are hereby incorporated by reference. Capitalized terms used but not defined herein shall have the respective meanings assigned to such terms in the Agreement.

## WITNESSETH:

For valuable consideration, the receipt and adequacy of which are hereby acknowledged, Assignor hereby sells, transfers, conveys, and assigns to Assignee an undivided 100% interest (with each of WPP and Northwest, respectively, receiving an undivided 50% interest), effective as of the Effective Date, in all of Assignor's right, title and interest in and to the following, except for the Excluded Assets (the "**Assets**"):

(a) the oil, gas and mineral leases described in **Exhibit A** to the extent and only to the extent located within the area shown on **Exhibit C** (the "**Contract Area**") and all other oil, gas and mineral leases to the extent located within the Contract Area (collectively, the "**Leases**"); and the oil, gas, and all other hydrocarbons and non-hydrocarbons ("**Hydrocarbons**") attributable to or produced from the Contract Area, Leases, and the lands covered thereby or the lands pooled, unitized, or communitized therewith (the "**Lands**"), and all contract rights, title and other interests of Assignor insofar, and only insofar, as the same are associated with the Leases, Hydrocarbons, and Lands;

(b) all oil, gas, monitoring, or injection wells and wellbores located within the Contract Area on the Leases and Lands, whether producing, operating, plugged, abandoned, shut-in or temporarily abandoned, including the wells described in **Exhibit B** (collectively, the "**Wells**"), the pipelines and facilities associated or used in connection with the Wells, and all real property, tangible personal property, equipment, fixtures, improvements, permits, rights-of-way, easements, and other rights to use the surface, in each case used or held for use in connection with the exploration, development, production, gathering, treatment, handling, processing, storing, transporting, sale or disposal of Hydrocarbons or water produced from the properties and interests described herein, including all equipment installed on the Leases, Lands, or Wells as of the Effective Date;

(c) without limitation of the foregoing, and excepting only the Excluded Assets, any oil and gas properties or interests located in the Contract Area including all other right, title, and interest (of whatever kind or character, whether legal or equitable, and whether vested or contingent) of Assignor in and to any (1) Hydrocarbons produced from lands located within the Contract Area, and (2) property, rights, and obligations with respect to the Contract Area ((1) and (2) include interests in oil, gas, and/or



LEA COUNTY, NM  
KEITH MANES, COUNTY CLERK  
000038315  
Book 2212 Page 697  
2 of 98  
07/21/2023 03:08 PM  
BY MARIA COLLINS

mineral leases, burdens, fee royalty interests, and any other interests insofar as they cover, or arise with respect to, the Contract Area);

(d) the unitization, pooling, and communitization agreements, declarations and orders, and the units created thereby and all other such agreements relating to the properties and interests within the Contract Area, as described herein and to the production of Hydrocarbons, if any, attributable to said properties or interests (the "**Units**," and, together with the Leases, Lands, and Wells, the "**Properties**");

(e) all existing and effective gathering and processing contracts, operating agreements, facilities agreements, balancing agreements, farmout agreements, office sub-lease agreements, and any other contracts or legally binding arrangement, as they relate to the properties and interests within the Contract Area;

(f) all equipment, facilities, machinery, fixtures, and other tangible personal property and improvements that are located on the Properties to the extent, and only to the extent, that they are within the Contract Area and used or held for use in connection with the ownership or operation of the Properties or any of the other Assets or the production, treatment, storage, disposal, or transportation of Hydrocarbons or other substances therefrom (including all such wellhead equipment, pumps, pumping units, Hydrocarbon measurement facilities, flowlines, gathering systems, piping, pipelines, compressors, tanks, treatment facilities, injection facilities, disposal facilities, compression facilities, and other materials, supplies, facilities and machinery not otherwise specifically mentioned in this Agreement) (the "**Equipment**");

(g) subject to the Agreement, the files and records in the manner currently maintained by Assignor to the extent directly related to the interests described herein, and all digital well files maintained by Assignor, including, but not limited to, seismic records and surveys and well logs to the extent Assignor has the right to disclose them (subject to the Excluded Assets, the "**Records**"); and

(h) all rights, claims, and causes of action to the extent attributable to the interests described herein insofar as such interests arise on, or after the Effective Date or relate to any Assumed Liabilities.

TO HAVE AND TO HOLD the Assets unto Assignee, its successors and assigns, forever subject to the terms and conditions contained herein.

This Conveyance is made pursuant and subject to following terms and conditions:

A. Assignee hereby assumes and agrees to timely perform, pay and discharge (or cause to be timely performed, paid or discharged) all of the Assumed Liabilities.

B. Notwithstanding anything to the contrary in this Conveyance, the "Assets" shall not include, and Assignor specifically excludes from this transaction and retains, any right, title or interest of Assignor to the assets and other matters set forth on Exhibit D attached hereto and made a part hereof (the "**Excluded Assets**").

C. For a period of six (6) months after the execution of this Conveyance, Assignor warrants and agrees to defend Defensible Title to the Wells set forth on Exhibit B unto Assignee from all claims of any person or entity lawfully claiming or to claim the same or any part thereof, by, through or under Assignor or its affiliates, but not otherwise. As used herein, "**Defensible Title**" means such title to the Wells set forth on Exhibit B, limited to the quantum of interest set forth in Exhibit D of the Purchase Agreement, that is free and clear of all liens and mortgages.



LEA COUNTY, NM  
KEITH MANES, COUNTY CLERK  
000038315  
Book 2212 Page 697  
3 of 98  
07/21/2023 03:08 PM  
BY MARIA COLLINS

D. Except as expressly set forth in the Agreement or the special warranty of Defensible Title set forth in Paragraph C of this Conveyance, the Assets are being sold by Assignor to Assignee without warranty of any kind, express, implied, or statutory. Without limiting the generality of the immediately preceding sentence, Assignor assigns the Assets "AS-IS, WHERE-IS" and with ALL FAULTS and expressly disclaims and negates, and Assignee expressly waives, any implied or express warranty of (a) merchantability, (b) fitness for a particular purpose, and/or (c) conformity to models or samples of materials. Assignor further expressly disclaims and negates, and Assignee expressly waives and represents and warrants that the Assignee has not relied upon, any implied or express representation or warranty, at common law, by statute or otherwise, in the Agreement, this Conveyance, or in any other instrument, agreement or contract delivered hereunder or in connection with the transactions contemplated hereunder or thereunder, including any representation or warranty as to (A) the accuracy, completeness or materiality of the information, reports, projections, materials, records, and data now, heretofore, or hereafter furnished or made available to Assignee or its representatives in connection with the Assets, including information furnished with respect to the existence or extent of reserves or the value of the Assets based thereon, the quality or quantity of hydrocarbon reserves (if any), production rates, recompletion opportunities, decline rates, pricing assumptions, or the ability or potential for production of hydrocarbons from the Assets, (B) the environmental condition of the Assets and the compliance with any environmental laws, (C) title to any of the Assets, except for the special warranty of Defensible Title in Paragraph C of this Conveyance, (D) the existence of any prospect, recompletion, infill, or step-out drilling opportunities, (E) the maintenance, repair, condition, quality, suitability, design or marketability of the Assets, (F) the Assets, including whether any wells can be drilled in, on or around any of them, (G) infringement of any intellectual property right, (H) the condition or state of repair of any of the Assets, (I) the prices Assignee and Assignor are or will be entitled to receive from production of hydrocarbons from the Assets, (J) any other matters contained in any other material furnished or made available to Assignee or its representatives by or on behalf of Assignor and (K) the compliance or noncompliance of the Assets with applicable laws. Any and all such information, reports, projections, materials, records, and data now, heretofore or hereafter furnished by Assignor is provided as a convenience only and any reliance on or use of same is at Assignee's sole risk, and it is understood that all reserve, price and value estimates upon which Assignee has relied or is relying have been derived by the individual evaluation of Assignee. Without limiting the foregoing, Assignee hereby expressly waives, releases and disclaims any and all causes of action that Assignee may have against Assignor and its affiliates with respect to any the transaction contemplated by the Agreement, including but not limited to with respect to title or the environmental condition of the assets or any other rights that Assignee may have against any member of Assignor, its affiliates, and their respective members, managers, employees, officers and representatives pursuant to any environmental law, including any right of contribution or claim for response costs pursuant to CERCLA.

E. Presence of Wastes, NORM, Hazardous Substances and Asbestos. ASSIGNEE ACKNOWLEDGES THAT THE ASSETS HAVE BEEN USED TO EXPLORE FOR, DEVELOP AND PRODUCE HYDROCARBONS, AND THAT SPILLS OF WASTES, CRUDE OIL, PRODUCED WATER, HAZARDOUS SUBSTANCES AND OTHER MATERIALS MAY HAVE OCCURRED THEREON. ADDITIONALLY, THE ASSETS, INCLUDING PRODUCTION EQUIPMENT, MAY CONTAIN ASBESTOS, HAZARDOUS SUBSTANCES OR NORM. NORM MAY AFFIX OR ATTACH ITSELF TO THE INSIDE OF WELLS, MATERIALS AND EQUIPMENT AS SCALE OR IN OTHER FORMS, AND NORM-CONTAINING MATERIAL MAY HAVE BEEN BURIED OR OTHERWISE DISPOSED OF ON THE ASSETS. A HEALTH HAZARD MAY EXIST IN CONNECTION WITH THE ASSETS BY REASON THEREOF. SPECIAL PROCEDURES MAY BE REQUIRED FOR REMEDIATION, REMOVING, TRANSPORTING AND DISPOSING OF ASBESTOS, NORM, HAZARDOUS SUBSTANCES AND OTHER MATERIALS FROM THE PROPERTY. With respect to the Assets, Assignee assumes

LEA COUNTY, NM  
KEITH MANES, COUNTY CLERK  
000038315  
Book 2212 Page 697  
4 of 98  
07/21/2023 03:08 PM  
BY MARIA COLLINS

from and after Closing all liability for the assessment, remediation, removal, transportation and disposal of these materials and any associated activities in accordance with applicable laws.

F. Assignee shall, to the extent permitted by law, be fully substituted and subrogated to Assignor's rights in and to warranties given by third parties with respect to the Assets. Assignor hereby assigns and transfers to Assignee, its successors and assigns, to the extent so transferable and permitted by law, the benefit of and the right to enforce the covenants and warranties given by third parties, if any, which Assignor is entitled to enforce with respect to the Assets.

G. This Conveyance binds and inures to the benefit of Assignor and Assignee and their respective successors and assigns.

H. This instrument may be executed by Assignee and Assignor in any number of counterparts, each of which shall be deemed an original, but all of which shall constitute but one and the same instrument.

I. Except as set forth in the Agreement, in the event of a conflict between the terms and conditions of this Conveyance and the Agreement, the terms and conditions of the Agreement will prevail.

J. This Conveyance shall be construed in accordance with, and governed by, the laws of the State of Texas, excluding its conflict of law provisions. If any provision of this Conveyance is held to be illegal, invalid or unenforceable under applicable laws, such provision shall be severable from the remainder of this Conveyance, which shall remain in full force and effect.


*[Signature and acknowledgement pages follow]*

LEA COUNTY, NM  
KEITH MANES, COUNTY CLERK  
000038315  
Book 2212 Page 697  
5 of 98  
07/21/2023 03:08 PM  
BY MARIA COLLINS

IN WITNESS WHEREOF, Assignor and Assignee have executed this Conveyance on the date(s) provided below, to be effective, however, as of the Effective Date.

**ASSIGNOR:****Legacy Reserves Operating LP**

By: Revenir Energy Operating GP LLC, its  
General Partner

By:   
Name: Michael Rumon  
Title: SVP – Senior Technical Officer

**ACKNOWLEDGEMENT**

STATE OF COLORADO       §  
   §  
COUNTY OF DENVER       §

BEFORE ME, the undersigned authority, on this day personally appeared Michael Rumon in his capacity as SVP – Senior Technical Officer of Revenir Energy Operating GP LLC, a Delaware limited liability company, in its capacity as general partner of Legacy Reserves Operating LP, a Delaware limited partnership, on behalf of said limited liability company and said limited partnership.

GIVEN UNDER MY HAND AND SEAL OF OFFICE THIS 10<sup>th</sup> day of July, 2023.

Witness my hand and official seal.

{Seal}

  
Notary Public, State of Colorado

My commission expires: 11-16-2025



LEA COUNTY, NM  
KEITH MANES, COUNTY CLERK  
000038315  
Book 2212 Page 697  
6 of 98  
07/21/2023 03:08 PM  
BY MARIA COLLINS

ASSIGNEE:

WPP NM, L.L.C.

By: 

Name: April Hammel

Title: Secretary

ACKNOWLEDGEMENT

STATE OF TEXAS

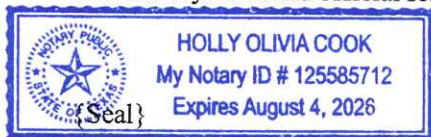
COUNTY OF Harris

§  
§  
§


BEFORE ME, the undersigned authority, on this day personally appeared April Hammel, as Secretary of WPP NM, L.L.C., on behalf of said limited liability company.

GIVEN UNDER MY HAND AND SEAL OF OFFICE THIS 10 day of July, 2023.

Witness my hand and official seal.



My commission expires: 8-4-26

  
\_\_\_\_\_  
Notary Public, State of Texas

LEA COUNTY, NM  
KEITH MANES, COUNTY CLERK  
000030315  
Book 2212 Page 697  
7 of 98  
07/21/2023 03:08 PM  
BY MARIA COLLINS

**ASSIGNEE:**

**Northwest Central, L.L.C.**

By: Houdit Makabeh  
Name: Houdit Makabeh  
Title: Secretary


**ACKNOWLEDGEMENT**

STATE OF TEXAS                   §  
   §  
COUNTY OF Montgomery   §

BEFORE ME, the undersigned authority, on this day personally appeared Houdit Makabeh, as Secretary of Northwest Central, L.L.C., on behalf of said limited liability company.

GIVEN UNDER MY HAND AND SEAL OF OFFICE THIS 11<sup>th</sup> day of July, 2023.

Witness my hand and official seal.



[Signature]  
Notary Public, State of Texas

My commission expires: 07-11-2024



LEA COUNTY, NM  
 KEITH MANES, COUNTY CLERK  
 000030315  
 Book 2212 Page 697  
 58 of 98  
 07/21/2023 03:08 PM  
 BY MARIA COLLINS

**Exhibit B**

to that certain Assignment, Bill of Sale and Conveyance effective July 1, 2023, by and between  
 Legacy Reserves Operating LP, as Assignor, and WPP NM, L.L.C. and Northwest Central, L.L.C., as  
 Assignee

**Wells**

BOLO ID	WELL NAME	ST	COUNTY	API
300500	HIGH LONESOME 26 FED COM 2H	NM	EDDY	3001535894
300049	A B COATES C GAS COM 1	NM	LEA	3002511732
300032	A L CHRISTMAS #1 SWD	NM	LEA	3002525412
300403	ADAMS FEDERAL 1	NM	EDDY	3001523034
300143	ALSCOTT FEDERAL 1	NM	EDDY	3001503483
300143	ALSCOTT FEDERAL 2	NM	EDDY	3001521579
300074	AMAZON STATE COM 1	NM	EDDY	3001533657
300407	ANDROMEDA 14 FED COM 1H	NM	CHAVES	3000527975
300407	ANDROMEDA 14 FED COM 2	NM	CHAVES	3000527976
300144	ANTEATER FEDERAL 3	NM	LEA	3002536705
300108	APACHE #1	NM	LEA	3002531411
300050	ARNOTT RAMSAY F #002	NM	LEA	3002511899
300050	ARNOTT RAMSAY F #003	NM	LEA	3002511900
300050	ARNOTT RAMSAY F #008	NM	LEA	3002511906
300411	BALLARD GRBG SA UT 001	NM	EDDY	3001503413
300411	BALLARD GRBG SA UT 001B	NM	EDDY	3001503303
300411	BALLARD GRBG SA UT 001D	NM	EDDY	3001503304
300411	BALLARD GRBG SA UT 001J	NM	EDDY	3001503439
300411	BALLARD GRBG SA UT 001N	NM	EDDY	3001503314
300411	BALLARD GRBG SA UT 001O	NM	EDDY	3001503319
300411	BALLARD GRBG SA UT 001P	NM	EDDY	3001503310
300411	BALLARD GRBG SA UT 001R	NM	EDDY	3001522667
300411	BALLARD GRBG SA UT 001S	NM	EDDY	3001503335
300411	BALLARD GRBG SA UT 001W	NM	EDDY	3001503322
300411	BALLARD GRBG SA UT 001X	NM	EDDY	3001503298
300411	BALLARD GRBG SA UT 001Z	NM	EDDY	3001503427
300411	BALLARD GRBG SA UT 002	NM	EDDY	3001503291
300411	BALLARD GRBG SA UT 002A	NM	EDDY	3001503299
300411	BALLARD GRBG SA UT 002C	NM	EDDY	3001503306
300411	BALLARD GRBG SA UT 002D	NM	EDDY	3001505959
300411	BALLARD GRBG SA UT 002E	NM	EDDY	3001522284
300411	BALLARD GRBG SA UT 002F	NM	EDDY	3001503316
300411	BALLARD GRBG SA UT 002G	NM	EDDY	3001503317

LEA COUNTY, NM  
 KEITH MANES, COUNTY CLERK  
 000030315  
 Book 2212 Page 697  
 61 of 98  
 07/21/2023 03:08 PM  
 BY MARIA COLLINS

BOLO ID	WELL NAME	ST	COUNTY	API
300418	BLITZEN 35 FED 2H	NM	EDDY	3001536058
300420	BOIS D ARC 1	NM	LEA	3002537898
300423	BROWN BEAR COM 1	NM	EDDY	3001531999
300431	CARIBOU 19 FED COM 1	NM	EDDY	3001536540
300431	CARIBOU 19 FED COM 2	NM	EDDY	3001536539
300091	CARLISLE 15 #1	NM	LEA	3002534409
300010	CARLSON 1A-25 (NPI)	NM	LEA	3002511779
300051	CARLSON B 25 FED 3 BLNB	NM	LEA	3002511783
300016	CATRON STATE B #1	NM	LEA	3002503962
300441	COBB FEDERAL 1	NM	EDDY	3001523187
300441	COBB FEDERAL 2	NM	EDDY	3001523368
300155	COLORADO BROWN HACKLE 16 ST 1	NM	EDDY	3001533441
300443	COMET 22 FED 4	NM	EDDY	3001535716
300443	COMET 22 FED COM 3	NM	EDDY	3001535821
300658	COOPER JAL UNIT 101	NM	LEA	3002511145
300658	COOPER JAL UNIT 102 (SQG)	NM	LEA	3002511134
300658	COOPER JAL UNIT 105	NM	LEA	3002511147
300658	COOPER JAL UNIT 106	NM	LEA	3002511137
300658	COOPER JAL UNIT 107	NM	LEA	3002509558
300658	COOPER JAL UNIT 110 (SQG)	NM	LEA	3002511143
300658	COOPER JAL UNIT 113 (SQG)	NM	LEA	3002509496
300658	COOPER JAL UNIT 114 (SQG)	NM	LEA	3002509559
300658	COOPER JAL UNIT 115	NM	LEA	3002509566
300658	COOPER JAL UNIT 116 (SQG)	NM	LEA	3002511141
300658	COOPER JAL UNIT 117 (SQG)	NM	LEA	3002511140
300658	COOPER JAL UNIT 118 (SQG)	NM	LEA	3002511139
300658	COOPER JAL UNIT 120 (SQG)	NM	LEA	3002509631
300658	COOPER JAL UNIT 121 (SQG)	NM	LEA	3002509645
300658	COOPER JAL UNIT 122 (SQG)	NM	LEA	3002509638
300658	COOPER JAL UNIT 123 (SQG)	NM	LEA	3002511150
300658	COOPER JAL UNIT 124	NM	LEA	3002511153
300658	COOPER JAL UNIT 125 (SQG)	NM	LEA	3002509632
300658	COOPER JAL UNIT 126 (SQG)	NM	LEA	3002509636
300658	COOPER JAL UNIT 127 (SQG)	NM	LEA	3002509637
300658	COOPER JAL UNIT 128 (SQG)	NM	LEA	3002511151
300658	COOPER JAL UNIT 130 (SQG)	NM	LEA	3002509643
300658	COOPER JAL UNIT 132 (SQG)	NM	LEA	3002509639
300658	COOPER JAL UNIT 133 (SQG)	NM	LEA	3002511161
300658	COOPER JAL UNIT 134 (SQG)	NM	LEA	3002509644
300658	COOPER JAL UNIT 135 (SQG)	NM	LEA	3002509641

LEA COUNTY, NM  
KEITH MANES, COUNTY CLERK  
000038315  
Book 2212 Page 697  
62 of 98  
07/21/2023 03:08 PM  
BY MARIA COLLINS

BOLO ID	WELL NAME	ST	COUNTY	API
300658	COOPER JAL UNIT 136	NM	LEA	3002509640
300658	COOPER JAL UNIT 138 (SQG)	NM	LEA	3002509657
300658	COOPER JAL UNIT 139 (SQG)	NM	LEA	3002509661
300658	COOPER JAL UNIT 140 (SQG)	NM	LEA	3002509662
300658	COOPER JAL UNIT 141 (SQG)	NM	LEA	3002511292
300658	COOPER JAL UNIT 145 (SQG)	NM	LEA	3002511136
300658	COOPER JAL UNIT 146 (SQG)	NM	LEA	3002509560
300658	COOPER JAL UNIT 148 (SQG)	NM	LEA	3002509642
300658	COOPER JAL UNIT 150 (SQG)	NM	LEA	3002511159
300658	COOPER JAL UNIT 151	NM	LEA	3002525682
300658	COOPER JAL UNIT 152	NM	LEA	3002509627
300658	COOPER JAL UNIT 153 (SQG)	NM	LEA	3002526128
300658	COOPER JAL UNIT 154 (SQG)	NM	LEA	3002526284
300658	COOPER JAL UNIT 201	NM	LEA	3002509628
300658	COOPER JAL UNIT 202 (SQG)	NM	LEA	3002511148
300658	COOPER JAL UNIT 203	NM	LEA	3002509630
300658	COOPER JAL UNIT 205 (SQG)	NM	LEA	3002509620
300658	COOPER JAL UNIT 206	NM	LEA	3002509621
300658	COOPER JAL UNIT 208	NM	LEA	3002511158
300658	COOPER JAL UNIT 209 (SQG)	NM	LEA	3002509635
300658	COOPER JAL UNIT 211 (SQG)	NM	LEA	3002509787
300658	COOPER JAL UNIT 213	NM	LEA	3002509623
300658	COOPER JAL UNIT 215	NM	LEA	3002509611
300658	COOPER JAL UNIT 216	NM	LEA	3002509634
300658	COOPER JAL UNIT 217	NM	LEA	3002509626
300658	COOPER JAL UNIT 218	NM	LEA	3002509624
300658	COOPER JAL UNIT 219	NM	LEA	3002509622
300658	COOPER JAL UNIT 220 (SQG)	NM	LEA	3002511162
300658	COOPER JAL UNIT 221 (SQG)	NM	LEA	3002511160
300658	COOPER JAL UNIT 223	NM	LEA	3002509648
300658	COOPER JAL UNIT 224	NM	LEA	3002509646
300658	COOPER JAL UNIT 225	NM	LEA	3002509650
300658	COOPER JAL UNIT 226	NM	LEA	3002509651
300658	COOPER JAL UNIT 227 (SQG)	NM	LEA	3002511291
300658	COOPER JAL UNIT 228	NM	LEA	3002511290
300658	COOPER JAL UNIT 229	NM	LEA	3002509647
300658	COOPER JAL UNIT 230	NM	LEA	3002509649
300658	COOPER JAL UNIT 231	NM	LEA	3002509652
300658	COOPER JAL UNIT 232	NM	LEA	3002511289
300658	COOPER JAL UNIT 234	NM	LEA	3002509561



LEA COUNTY, NM  
 KEITH MANES, COUNTY CLERK  
 000038315  
 Book 2212 Page 697  
 63 of 98  
 07/21/2023 03:08 PM  
 BY MARIA COLLINS

BOLO ID	WELL NAME	ST	COUNTY	API
300658	COOPER JAL UNIT 237 (SQG)	NM	LEA	3002509610
300658	COOPER JAL UNIT 238	NM	LEA	3002509659
300658	COOPER JAL UNIT 239	NM	LEA	3002511288
300658	COOPER JAL UNIT 241	NM	LEA	3002509653
300658	COOPER JAL UNIT 242	NM	LEA	3002511149
300658	COOPER JAL UNIT 244 (SQG)	NM	LEA	3002511052
300658	COOPER JAL UNIT 245	NM	LEA	3002509625
300658	COOPER JAL UNIT 303	NM	LEA	3002509556
300658	COOPER JAL UNIT 401 (SQG)	NM	LEA	3002532268
300658	COOPER JAL UNIT 402 (SQG)	NM	LEA	3002532292
300658	COOPER JAL UNIT 403 (SQG)	NM	LEA	3002532286
300658	COOPER JAL UNIT 404 (SQG)	NM	LEA	3002532218
300658	COOPER JAL UNIT 405 (SQG)	NM	LEA	3002532269
300658	COOPER JAL UNIT 406 (SQG)	NM	LEA	3002532568
300658	COOPER JAL UNIT 407 (SQG)	NM	LEA	3002532569
300658	COOPER JAL UNIT 408	NM	LEA	3002532856
300658	COOPER JAL UNIT 409 (SQG)	NM	LEA	3002532570
300658	COOPER JAL UNIT 410	NM	LEA	3002532857
300658	COOPER JAL UNIT 411 (SQG)	NM	LEA	3002532858
300658	COOPER JAL UNIT 412 (SQG)	NM	LEA	3002532892
300658	COOPER JAL UNIT 413 (SQG)	NM	LEA	3002532969
300658	COOPER JAL UNIT 414 (SQG)	NM	LEA	3002532571
300658	COOPER JAL UNIT 415 (SQG)	NM	LEA	3002532855
300658	COOPER JAL UNIT 419 (SQG)	NM	LEA	3002532551
300658	COOPER JAL UNIT 420 (SQG)	NM	LEA	3002533458
300658	COOPER JAL UNIT 421 (SQG)	NM	LEA	3002533459
300658	COOPER JAL UNIT 422 (SQG)	NM	LEA	3002533490
300658	COOPER JAL UNIT 501 (SQG)	NM	LEA	3002538180
300658	COOPER JAL UNIT 502	NM	LEA	3002538188
300658	COOPER JAL UNIT 503 (SQG)	NM	LEA	3002538330
300658	COOPER JAL UNIT 504 (SQG)	NM	LEA	3002538189
300658	COOPER JAL UNIT 505 (SQG)	NM	LEA	3002538263
300658	COOPER JAL UNIT 506 (SQG)	NM	LEA	3002538201
300658	COOPER JAL UNIT 507 (SQG)	NM	LEA	3002538269
300658	COOPER JAL UNIT 508 (SQG)	NM	LEA	3002538270
300658	COOPER JAL UNIT 509 (SQG)	NM	LEA	3002538202
300658	COOPER JAL UNIT 511 (SQG)	NM	LEA	3002539104
300658	COOPER JAL UNIT 512 (SQG)	NM	LEA	3002539103
300658	COOPER JAL UNIT 514 (SQG)	NM	LEA	3002539102
300658	COOPER JAL UNIT 515 (SQG)	NM	LEA	3002539101

LEA COUNTY, NM  
 KEITH MANES, COUNTY CLERK  
 000039315  
 Book 2212 Page 697  
 65 of 98  
 07/21/2023 03:08 PM  
 BY MARIA COLLINS

BOLO ID	WELL NAME	ST	COUNTY	API
300020	FASKEN DENTON 002	NM	LEA	3002505289
300020	FASKEN DENTON 003	NM	LEA	3002505290
300020	FASKEN DENTON 004	NM	LEA	3002505291
300020	FASKEN DENTON 007	NM	LEA	3002505294
300020	FASKEN DENTON 008	NM	LEA	3002505295
300020	FASKEN DENTON 009	NM	LEA	3002505296
300020	FASKEN DENTON 010	NM	LEA	3002505297
300020	FASKEN DENTON 011	NM	LEA	3002505298
300020	FASKEN DENTON 012	NM	LEA	3002505299
300020	FASKEN DENTON 015	NM	LEA	3002505302
300020	FASKEN DENTON 017	NM	LEA	3002525331
300020	FASKEN DENTON 018	NM	LEA	3002541053
300020	FASKEN DENTON SWD 002	NM	LEA	3002505270
300020	FASKEN DENTON SWD 003	NM	LEA	3002505306
300020	FASKEN DENTON SWD 005	NM	LEA	3002505226
300020	FASKEN DENTON SWD 006	NM	LEA	3002505283
300474	FEATHERHOSER ST 1	NM	LEA	3002528038
300477	FEDERAL D 3	NM	LEA	3002534066
300480	FEDERAL G 1	NM	EDDY	3001500977
300480	FEDERAL G 2	NM	EDDY	3001500978
300481	FEDERAL T 1	NM	EDDY	3001500973
300481	FEDERAL T 2	NM	EDDY	3001500974
300481	FEDERAL T 3	NM	EDDY	3001500976
300489	GATES FEDERAL 1	NM	EDDY	3001504517
300489	GATES FEDERAL 4	NM	EDDY	3001504548
300489	GATES FEDERAL 5	NM	EDDY	3001523050
300110	GATO LOCO BFT COM 1	NM	ROOSEVELT	3004120912
300241	GENTLE BEN STATE 1	NM	EDDY	3001523581
300497	HERCULES FED COM 1	NM	CHAVES	3000527999
300497	HERCULES FED COM 2	NM	CHAVES	3000529049
300497	HERCULES FED COM 3	NM	CHAVES	3000529050
300497	HERCULES FED COM 4	NM	CHAVES	3000529076
300498	HIGH LONESOME 23 FED COM 1H	NM	EDDY	3001535949
300499	HIGH LONESOME 24 FED 2H	NM	EDDY	3001539228
300500	HIGH LONESOME 26 FED COM 1	NM	EDDY	3001531899
300500	HIGH LONESOME 26 FED COM 3	NM	EDDY	3001538197
300218	HOT DOG 23 FEDERAL #2	NM	EDDY	3001538337
300671	ICA 32 STATE #001	NM	ROOSEVELT	3004120956
300056	IDA WIMBERLEY 11 BLNB	NM	LEA	3002511721
300056	IDA WIMBERLEY 13 BLNB	NM	LEA	3002511722

LEA COUNTY, NM  
 KEITH MANES, COUNTY CLERK  
 000038315  
 Book 2212 Page 697  
 66 of 98  
 07/21/2023 03:08 PM  
 BY MARIA COLLINS

BOLO ID	WELL NAME	ST	COUNTY	API
300056	IDA WIMBERLEY 20	NM	LEA	3002532832
300056	IDA WIMBERLEY 22	NM	LEA	3002533470
300057	IDA WIMBERLEY GAS COM 1	NM	LEA	3002533450
300167	ILES FEDERAL 1	NM	LEA	3002500501
300022	J M DENTON #1	NM	LEA	3002505275
300022	J M DENTON #10	NM	LEA	3002505284
300022	J M DENTON #11	NM	LEA	3002505285
300022	J M DENTON #12	NM	LEA	3002505286
300022	J M DENTON #13	NM	LEA	3002505287
300022	J M DENTON #14	NM	LEA	3002533285
300022	J M DENTON #2	NM	LEA	3002505276
300022	J M DENTON #3	NM	LEA	3002505277
300022	J M DENTON #4	NM	LEA	3002505278
300022	J M DENTON #5	NM	LEA	3002505279
300022	J M DENTON #6	NM	LEA	3002505280
300022	J M DENTON #7	NM	LEA	3002505281
300022	J M DENTON #8	NM	LEA	3002505282
300120	JAMMER #1	NM	LEA	3002537858
300512	J M DENTON A 2	NM	LEA	3002505274
300649	KATHY FOLK #1 SWD	NM	LEA	3002528562
300514	KODIAK FED 1	NM	EDDY	3001531811
300060	L R CHAMBERLIN #001	NM	LEA	3002505310
300060	L R CHAMBERLIN #002	NM	LEA	3002505312
300060	L R CHAMBERLIN #003	NM	LEA	3002505313
300060	L R CHAMBERLIN #004	NM	LEA	3002505314
300060	L R CHAMBERLIN #005	NM	LEA	3002505311
300028	LANGLIE MATTIX UNIT 02	NM	LEA	3002511101
300028	LANGLIE MATTIX UNIT 03	NM	LEA	3002511099
300028	LANGLIE MATTIX UNIT 04	NM	LEA	3002511100
300028	LANGLIE MATTIX UNIT 06	NM	LEA	3002511223
300028	LANGLIE MATTIX UNIT 08	NM	LEA	3002511216
300028	LANGLIE MATTIX UNIT 12	NM	LEA	3002511215
300028	LANGLIE MATTIX UNIT 13	NM	LEA	3002511214
300028	LANGLIE MATTIX UNIT 14	NM	LEA	3002511222
300028	LANGLIE MATTIX UNIT 19	NM	LEA	3002530158
300061	LEA G STATE #2	NM	LEA	3002505239
300061	LEA G STATE #3	NM	LEA	3002505240
300061	LEA G STATE #4	NM	LEA	3002505241
300061	LEA G STATE #5	NM	LEA	3002505234
300061	LEA G STATE #7	NM	LEA	3002505236

LEA COUNTY, NM  
KEITH MANES, COUNTY CLERK  
000038315  
Book 2212 Page 697  
67 of 98  
07/21/2023 03:08 PM  
BY MARIA COLLINS

BOLO ID	WELL NAME	ST	COUNTY	API
300061	LEA G STATE #8	NM	LEA	3002505237
300519	LEO 3 FED COM 1H	NM	CHAVES	3000529119
300519	LEO 3 FED COM 2H	NM	CHAVES	3000529120
300029	LMPSU #1 (OBS)	NM	LEA	3002528458
300029	LMPSU #101	NM	LEA	3002510383
300029	LMPSU #102	NM	LEA	3002510384
300029	LMPSU #103	NM	LEA	3002510388
300029	LMPSU #104	NM	LEA	3002523262
300029	LMPSU #105	NM	LEA	3002531658
300029	LMPSU #111	NM	LEA	3002510265
300029	LMPSU #111	NM	LEA	3002510386
300029	LMPSU #12	NM	LEA	3002524172
300029	LMPSU #121	NM	LEA	3002510382
300029	LMPSU #131	NM	LEA	3002510414
300029	LMPSU #132	NM	LEA	3002510478
300029	LMPSU #133	NM	LEA	3002510479
300029	LMPSU #134	NM	LEA	3002510480
300029	LMPSU #135	NM	LEA	3002510481
300029	LMPSU #136	NM	LEA	3002510482
300029	LMPSU #137	NM	LEA	3002510483
300029	LMPSU #138	NM	LEA	3002510484
300029	LMPSU #139	NM	LEA	3002523772
300029	LMPSU #141	NM	LEA	3002523771
300029	LMPSU #142	NM	LEA	3002510416
300029	LMPSU #151	NM	LEA	3002510404
300029	LMPSU #152	NM	LEA	3002523198
300029	LMPSU #153	NM	LEA	3002528459
300029	LMPSU #154	NM	LEA	3002538324
300029	LMPSU #161	NM	LEA	3002510423
300029	LMPSU #171	NM	LEA	3002523213
300029	LMPSU #172	NM	LEA	3002510464
300029	LMPSU #181	NM	LEA	3002510460
300029	LMPSU #182	NM	LEA	3002510461
300029	LMPSU #183	NM	LEA	3002528692
300029	LMPSU #191	NM	LEA	3002510472
300029	LMPSU #192	NM	LEA	3002510473
300029	LMPSU #193	NM	LEA	3002510474
300029	LMPSU #194	NM	LEA	3002510475
300029	LMPSU #195	NM	LEA	3002521455
300029	LMPSU #196	NM	LEA	3002538305

LEA COUNTY, NM  
 KEITH MANES, COUNTY CLERK  
 000038315  
 Book 2212 Page 697  
 68 of 98  
 07/21/2023 03:08 PM  
 BY MARIA COLLINS

BOLO ID	WELL NAME	ST	COUNTY	API
300029	LMPSU #201	NM	LEA	3002510471
300029	LMPSU #202	NM	LEA	3002536696
300029	LMPSU #203	NM	LEA	3002536697
300029	LMPSU #204	NM	LEA	3002538306
300029	LMPSU #21	NM	LEA	3002510433
300029	LMPSU #211	NM	LEA	3002509062
300029	LMPSU #212	NM	LEA	3002510470
300029	LMPSU #213	NM	LEA	3002510569
300029	LMPSU #214	NM	LEA	3002510570
300029	LMPSU #216	NM	LEA	3002510572
300029	LMPSU #217	NM	LEA	3002510571
300029	LMPSU #218	NM	LEA	3002521810
300029	LMPSU #219	NM	LEA	3002528461
300029	LMPSU #22	NM	LEA	3002524173
300029	LMPSU #221	NM	LEA	3002510476
300029	LMPSU #222	NM	LEA	3002510477
300029	LMPSU #231	NM	LEA	3002510488
300029	LMPSU #241	NM	LEA	3002510495
300029	LMPSU #242	NM	LEA	3002510496
300029	LMPSU #243	NM	LEA	3002510497
300029	LMPSU #244	NM	LEA	3002522159
300029	LMPSU #251	NM	LEA	3002510498
300029	LMPSU #252	NM	LEA	3002510499
300029	LMPSU #253	NM	LEA	3002523212
300029	LMPSU #254	NM	LEA	3002538325
300029	LMPSU #261	NM	LEA	3002510502
300029	LMPSU #262	NM	LEA	3002523617
300029	LMPSU #271	NM	LEA	3002510489
300029	LMPSU #272	NM	LEA	3002523580
300029	LMPSU #281	NM	LEA	3002510487
300029	LMPSU #282	NM	LEA	3002510490
300029	LMPSU #283	NM	LEA	3002510491
300029	LMPSU #284	NM	LEA	3002510492
300029	LMPSU #285	NM	LEA	3002510493
300029	LMPSU #286	NM	LEA	3002510494
300029	LMPSU #287	NM	LEA	3002522654
300029	LMPSU #291	NM	LEA	3002510518
300029	LMPSU #292	NM	LEA	3002510503
300029	LMPSU #293	NM	LEA	3002510504
300029	LMPSU #301	NM	LEA	3002510548

LEA COUNTY, NM  
 KEITH MANES, COUNTY CLERK  
 000038315  
 Book 2212 Page 697  
 70 of 98  
 07/21/2023 03:08 PM  
 BY MARIA COLLINS

BOLO ID	WELL NAME	ST	COUNTY	API
300029	LMPSU #44	NM	LEA	3002524033
300029	LMPSU #45	NM	LEA	3002531659
300029	LMPSU #46	NM	LEA	3002536700
300029	LMPSU #47	NM	LEA	3002536701
300029	LMPSU #48	NM	LEA	3002538320
300029	LMPSU #511	NM	LEA	3002510396
300029	LMPSU #512	NM	LEA	3002510397
300029	LMPSU #521	NM	LEA	3002510379
300029	LMPSU #522	NM	LEA	3002508968
300029	LMPSU #523	NM	LEA	3002510401
300029	LMPSU #525	NM	LEA	3002538327
300029	LMPSU #600	NM	LEA	3002538274
300029	LMPSU #601	NM	LEA	3002538273
300029	LMPSU #602	NM	LEA	3002538275
300029	LMPSU #603	NM	LEA	3002538328
300029	LMPSU #604	NM	LEA	3002538329
300029	LMPSU #61	NM	LEA	3002510385
300029	LMPSU #71	NM	LEA	3002510387
300029	LMPSU #72	NM	LEA	3002510389
300029	LMPSU #73	NM	LEA	3002510390
300029	LMPSU #81	NM	LEA	3002510380
300029	LMPSU #82	NM	LEA	3002510381
300029	LMPSU #83	NM	LEA	3002510378
300029	LMPSU #84	NM	LEA	3002523770
300029	LMPSU #91	NM	LEA	3002510377
300181	LOWE STATE COM 1	NM	LEA	3002502795
300182	M D SELF 3	NM	LEA	3002512447
300182	M D SELF 5 BLNB	NM	LEA	3002512449
300182	M D SELF 6	NM	LEA	3002512450
300182	M D SELF 7 BLNB	NM	LEA	3002537352
300030	M W COLL 3	NM	LEA	3002524282
300030	M W COLL 4	NM	LEA	3002527404
300525	MAGNOLIA STATE 2	NM	EDDY	3001505561
300038	MALCO A #5	NM	EDDY	3001531965
300183	MALJAMAR 15 FEDERAL 1	NM	LEA	3002534549
300053	MCBUFFINGTON LEARCY 14	NM	LEA	3002520208
300536	MCCORMICK FEDERAL 1	NM	LEA	3002507070
300336	MCMILLAN FEDERAL COM 1	NM	EDDY	3001522384
300395	MEDLIN 1	NM	LEA	3002533749
300031	ME-TEX SUPPLY A 1	NM	LEA	3002524135

LEA COUNTY, NM  
 KEITH MANES, COUNTY CLERK  
 000038315  
 Book 2212 Page 697  
 88 of 98  
 07/21/2023 03:08 PM  
 BY MARIA COLLINS

BOLO ID	WELL NAME	ST	COUNTY	API
300556	NORTH BENSON QUEEN UT 44	NM	EDDY	3001520023
300556	NORTH BENSON QUEEN UT 45	NM	EDDY	3001504558
300556	NORTH BENSON QUEEN UT 47	NM	EDDY	3001526355
300556	NORTH BENSON QUEEN UT 71	NM	EDDY	3001524330
300187	NORTHWEST CROSBY UNIT 1	NM	LEA	3002527085
300560	ORYX ST 1	NM	EDDY	3001525072
300562	OTIS STATE 2	NM	LEA	3002536714
300563	OXY ENGELBERT 1	NM	EDDY	3001531845
300352	PARACHUTT ADAMS 1	NM	LEA	3002534536
300189	PAWNEE DEEP UNIT 1	NM	LEA	3002526557
300358	PENROC STATE BJ 1	NM	LEA	3002503026
300358	PENROC STATE BJ 3	NM	LEA	3002503028
300571	PERSEUS 10 FED COM 3H	NM	CHAVES	3000529137
300571	PERSEUS 10 FED COM 4H	NM	CHAVES	3000529204
300655	PHILLIPS 1 (LEA NM)	NM	LEA	3002536144
300363	PURPLE HUMPY 15 1	NM	LEA	3002536089
300577	RAPTOR 12 ST COM 1H	NM	EDDY	3001538971
300577	RAPTOR 12 ST COM 2H	NM	EDDY	3001539860
300194	RAPTOR STATE 1	NM	EDDY	3001533701
300579	REINDEER 21 FED 1	NM	EDDY	3001533746
300579	REINDEER 21 FED 2	NM	EDDY	3001535897
300579	REINDEER 21 FED 3	NM	EDDY	3001536538
300579	REINDEER 21 FED 4	NM	EDDY	3001536542
300257	RHINE 13 FEDERAL 1	NM	EDDY	3001534184
300651	RUBY 1	NM	LEA	3002535508
300651	RUBY 2	NM	LEA	3002535828
300196	RV STATE 1	NM	EDDY	3001521462
300196	RV STATE 2	NM	EDDY	3001521811
300197	S & T STATE 1	NM	EDDY	3001521397
300197	S & T STATE 4	NM	EDDY	3001521757
300077	SAN JUAN STATE COM 1	NM	EDDY	3001533978
300198	SAPPHIRE STATE 1	NM	LEA	3002535979
300198	SAPPHIRE STATE 3 SWD	NM	LEA	3002536098
300397	SHIPP 1	NM	LEA	3002529462
300044	SHUGART STATE COM #2	NM	EDDY	3001532438
300044	SHUGART STATE COM A 01	NM	EDDY	3001526317
300062	SIMPSON W A ET AL #2	NM	LEA	3002505258
300062	SIMPSON W A ET AL #5	NM	LEA	3002505261
300199	SIVLEY FEDERAL 1	NM	EDDY	3001523369
300217	SKELLY PENROSE A UNIT 0001	NM	LEA	3002510581



LEA COUNTY, NM  
KEITH MANES, COUNTY CLERK  
000038315  
Book 2212 Page 697  
81 of 98  
07/21/2023 03:08 PM  
BY MARIA COLLINS

BOLO ID	WELL NAME	ST	COUNTY	API
300217	SKELLY PENROSE A UNIT 0002	NM	LEA	3002510583
300217	SKELLY PENROSE A UNIT 0003	NM	LEA	3002510562
300217	SKELLY PENROSE A UNIT 0004	NM	LEA	3002510561
300217	SKELLY PENROSE A UNIT 0005	NM	LEA	3002510560
300217	SKELLY PENROSE A UNIT 0006	NM	LEA	3002510554
300217	SKELLY PENROSE A UNIT 0007	NM	LEA	3002510559
300217	SKELLY PENROSE A UNIT 0008	NM	LEA	3002510555
300217	SKELLY PENROSE A UNIT 0009	NM	LEA	3002510563
300217	SKELLY PENROSE A UNIT 0010	NM	LEA	3002510564
300217	SKELLY PENROSE A UNIT 0011	NM	LEA	3002510584
300217	SKELLY PENROSE A UNIT 0012	NM	LEA	3002510582
300217	SKELLY PENROSE A UNIT 0013	NM	LEA	3002510601
300217	SKELLY PENROSE A UNIT 0014	NM	LEA	3002533718
300217	SKELLY PENROSE A UNIT 0015	NM	LEA	3002510605
300217	SKELLY PENROSE A UNIT 0016	NM	LEA	3002510625
300217	SKELLY PENROSE A UNIT 0017	NM	LEA	3002510624
300217	SKELLY PENROSE A UNIT 0018	NM	LEA	3002510613
300217	SKELLY PENROSE A UNIT 0019	NM	LEA	3002510617
300217	SKELLY PENROSE A UNIT 0020	NM	LEA	3002510618
300217	SKELLY PENROSE A UNIT 0021	NM	LEA	3002510619
300217	SKELLY PENROSE A UNIT 0022	NM	LEA	3002510603
300217	SKELLY PENROSE A UNIT 0023	NM	LEA	3002510611
300217	SKELLY PENROSE A UNIT 0024	NM	LEA	3002510598
300217	SKELLY PENROSE A UNIT 0025	NM	LEA	3002510600
300217	SKELLY PENROSE A UNIT 0026	NM	LEA	3002510597
300217	SKELLY PENROSE A UNIT 0027	NM	LEA	3002510607
300217	SKELLY PENROSE A UNIT 0028	NM	LEA	3002510608
300217	SKELLY PENROSE A UNIT 0029	NM	LEA	3002510615
300217	SKELLY PENROSE A UNIT 0030	NM	LEA	3002510614
300217	SKELLY PENROSE A UNIT 0031	NM	LEA	3002510628
300217	SKELLY PENROSE A UNIT 0032	NM	LEA	3002510616
300217	SKELLY PENROSE A UNIT 0033	NM	LEA	3002510623
300217	SKELLY PENROSE A UNIT 0034	NM	LEA	3002510622
300217	SKELLY PENROSE A UNIT 0035	NM	LEA	3002510621
300217	SKELLY PENROSE A UNIT 0036	NM	LEA	3002510620
300217	SKELLY PENROSE A UNIT 0037	NM	LEA	3002510609
300217	SKELLY PENROSE A UNIT 0038	NM	LEA	3002510596
300217	SKELLY PENROSE A UNIT 0039	NM	LEA	3002510604
300217	SKELLY PENROSE A UNIT 0040	NM	LEA	3002510599
300217	SKELLY PENROSE A UNIT 0041	NM	LEA	3002510694



LEA COUNTY, NM  
 KEITH MANES, COUNTY CLERK  
 000038315  
 Book 2212 Page 697  
 84 of 98  
 07/21/2023 03:08 PM  
 BY MARIA COLLINS

BOLO ID	WELL NAME	ST	COUNTY	API
300054	SOUTH JUSTIS C120	NM	LEA	3002532318
300054	SOUTH JUSTIS C13	NM	LEA	3002520544
300054	SOUTH JUSTIS C130	NM	LEA	3002532316
300054	SOUTH JUSTIS C131	NM	LEA	3002532322
300054	SOUTH JUSTIS C14	NM	LEA	3002520391
300054	SOUTH JUSTIS C140	NM	LEA	3002532317
300054	SOUTH JUSTIS C15	NM	LEA	3002520308
300054	SOUTH JUSTIS C150	NM	LEA	3002532304
300054	SOUTH JUSTIS C16	NM	LEA	3002520032
300054	SOUTH JUSTIS C160	NM	LEA	3002532085
300054	SOUTH JUSTIS C17	NM	LEA	3002511584
300054	SOUTH JUSTIS C170	NM	LEA	3002532071
300054	SOUTH JUSTIS C18	NM	LEA	3002511582
300054	SOUTH JUSTIS C180	NM	LEA	3002532073
300054	SOUTH JUSTIS C19	NM	LEA	3002511717
300054	SOUTH JUSTIS C190	NM	LEA	3002531861
300054	SOUTH JUSTIS C192	NM	LEA	3002531866
300054	SOUTH JUSTIS C20	NM	LEA	3002511715
300054	SOUTH JUSTIS C202	NM	LEA	3002531967
300054	SOUTH JUSTIS C21	NM	LEA	3002511706
300054	SOUTH JUSTIS C22	NM	LEA	3002522906
300054	SOUTH JUSTIS C23	NM	LEA	3002521057
300054	SOUTH JUSTIS C24	NM	LEA	3002520967
300054	SOUTH JUSTIS D11	NM	LEA	3002521188
300054	SOUTH JUSTIS D12	NM	LEA	3002521058
300054	SOUTH JUSTIS D120	NM	LEA	3002532347
300054	SOUTH JUSTIS D13	NM	LEA	3002520994
300054	SOUTH JUSTIS D130	NM	LEA	3002532348
300054	SOUTH JUSTIS D14	NM	LEA	3002520303
300054	SOUTH JUSTIS D140	NM	LEA	3002532349
300054	SOUTH JUSTIS D15	NM	LEA	3002511586
300054	SOUTH JUSTIS D150	NM	LEA	3002532350
300054	SOUTH JUSTIS D16	NM	LEA	3002511585
300054	SOUTH JUSTIS D160	NM	LEA	3002532086
300054	SOUTH JUSTIS D17	NM	LEA	3002511583
300054	SOUTH JUSTIS D170	NM	LEA	3002532072
300054	SOUTH JUSTIS D18	NM	LEA	3002511581
300054	SOUTH JUSTIS D180	NM	LEA	3002532079
300054	SOUTH JUSTIS D19	NM	LEA	3002511711
300054	SOUTH JUSTIS D190	NM	LEA	3002531825

LEA COUNTY, NM  
KEITH MANES, COUNTY CLERK  
000030315  
Book 2212 Page 697  
85 of 98  
07/21/2023 03:08 PM  
BY MARIA COLLINS

BOLO ID	WELL NAME	ST	COUNTY	API
300054	SOUTH JUSTIS D20	NM	LEA	3002511712
300054	SOUTH JUSTIS D200	NM	LEA	3002531826
300054	SOUTH JUSTIS D21	NM	LEA	3002511704
300054	SOUTH JUSTIS D210	NM	LEA	3002531961
300054	SOUTH JUSTIS D22	NM	LEA	3002511701
300054	SOUTH JUSTIS D23	NM	LEA	3002511793
300054	SOUTH JUSTIS D230	NM	LEA	3002531779
300054	SOUTH JUSTIS D24	NM	LEA	3002511794
300054	SOUTH JUSTIS D240	NM	LEA	3002532074
300054	SOUTH JUSTIS D25	NM	LEA	3002511797
300054	SOUTH JUSTIS D26	NM	LEA	3002511798
300054	SOUTH JUSTIS D27	NM	LEA	3002511892
300054	SOUTH JUSTIS D28	NM	LEA	3002520993
300054	SOUTH JUSTIS E11	NM	LEA	3002524722
300054	SOUTH JUSTIS E12	NM	LEA	3002524686
300054	SOUTH JUSTIS E13	NM	LEA	3002522129
300054	SOUTH JUSTIS E130	NM	LEA	3002532403
300054	SOUTH JUSTIS E132	NM	LEA	3002532404
300054	SOUTH JUSTIS E14	NM	LEA	3002522061
300054	SOUTH JUSTIS E15	NM	LEA	3002511558
300054	SOUTH JUSTIS E150	NM	LEA	3002532305
300054	SOUTH JUSTIS E16	NM	LEA	3002511557
300054	SOUTH JUSTIS E160	NM	LEA	3002532084
300054	SOUTH JUSTIS E162	NM	LEA	3002532083
300054	SOUTH JUSTIS E17	NM	LEA	3002511571
300054	SOUTH JUSTIS E170	NM	LEA	3002531777
300054	SOUTH JUSTIS E180	NM	LEA	3002531778
300054	SOUTH JUSTIS E181	NM	LEA	3002520121
300054	SOUTH JUSTIS E19	NM	LEA	3002511750
300054	SOUTH JUSTIS E190	NM	LEA	3002531860
300054	SOUTH JUSTIS E200	NM	LEA	3002531827
300054	SOUTH JUSTIS E201	NM	LEA	3002511751
300054	SOUTH JUSTIS E202	NM	LEA	3002531759
300054	SOUTH JUSTIS E21	NM	LEA	3002511718
300054	SOUTH JUSTIS E210	NM	LEA	3002531828
300054	SOUTH JUSTIS E212	NM	LEA	3002531804
300054	SOUTH JUSTIS E22	NM	LEA	3002511720
300054	SOUTH JUSTIS E220	NM	LEA	3002531863
300054	SOUTH JUSTIS E222	NM	LEA	3002531862
300054	SOUTH JUSTIS E23	NM	LEA	3002511761

LEA COUNTY, NM  
 KEITH MANES, COUNTY CLERK  
 000038315  
 Book 2212 Page 697  
 89 of 98  
 07/21/2023 03:08 PM  
 BY MARIA COLLINS

BOLO ID	WELL NAME	ST	COUNTY	API
300054	SOUTH JUSTIS I27	NM	LEA	3002512443
300054	SOUTH JUSTIS I28	NM	LEA	3002512445
300054	SOUTH JUSTIS I29	NM	LEA	3002512444
300054	SOUTH JUSTIS I30	NM	LEA	3002512442
300054	SOUTH JUSTIS WSW1	NM	LEA	3002511753
300054	SOUTH JUSTIS WSW2	NM	LEA	3002532020
300054	SOUTH JUSTIS WSW3	NM	LEA	3002532264
300098	SOUTH SHOEBOX 10 STATE 3	NM	LEA	3002535089
300078	SOUTHERN CROSS 11 FED COM 1	NM	EDDY	3001531795
300063	SOUTHERN CROSS 20 STATE COM #1	NM	EDDY	3001530897
300065	SOUTHERN CROSS 22 FED COM #2	NM	EDDY	3001531475
300064	SOUTHERN CROSS 32 STATE #1	NM	EDDY	3001531302
300064	SOUTHERN CROSS 32 STATE #3	NM	EDDY	3001533305
300105	SOUTHGATE FED 1	NM	EDDY	3001535203
300398	STATE 29 COM 1	NM	LEA	3002530498
300599	STATE 4-5 4	NM	EDDY	3001502267
300599	STATE 4-5 5	NM	EDDY	3001523009
300600	STATE A 5	NM	EDDY	3001502186
300601	STATE A BIRD CREEK 7	NM	LEA	3002501202
300400	STATE GB 1	NM	LEA	3002503689
300203	STATE K COM 3	NM	LEA	3002523847
300055	STATE Y #11	NM	LEA	3002532934
300055	STATE Y #8 FSLMN	NM	LEA	3002511776
NA	STATE Y #5	NM	LEA	3002511773
NA	STATE Y #9	NM	LEA	3002511777
NA	STATE Y #10	NM	LEA	N/A
300608	SUNDOWN SWD 1	NM	LEA	3002504989
300611	SV SUNRISE ST 1	NM	LEA	3002533724
300612	TAURUS 10 FED COM 1H	NM	CHAVES	3000528000
300612	TAURUS ST FED COM 2H	NM	CHAVES	3000527995
300140	TOWNSEND 1	NM	LEA	3002537178
300621	TRES PAPALOTES 1 (OBO)	NM	LEA	3002539959
300623	TRUE GRIT FEE 1	NM	CHAVES	3000563093
300023	TWO FORKS STATE NO. 1	NM	EDDY	3001524655
300625	VAQUERO 1	NM	EDDY	3001524783
300670	WATSON 31 #001	NM	ROOSEVELT	3004120955
300209	WELCH FEDERAL 1	NM	EDDY	3001523551
300209	WELCH FEDERAL 2	NM	EDDY	3001523911
300629	WEST ARTESIA GRBG 14	NM	EDDY	3001502635
300629	WEST ARTESIA GRBG UT 1	NM	EDDY	3001502645

LEA COUNTY, NM  
KEITH MANES, COUNTY CLERK  
000038315  
Book 2212 Page 697  
91 of 98  
07/21/2023 03:08 PM  
BY MARIA COLLINS

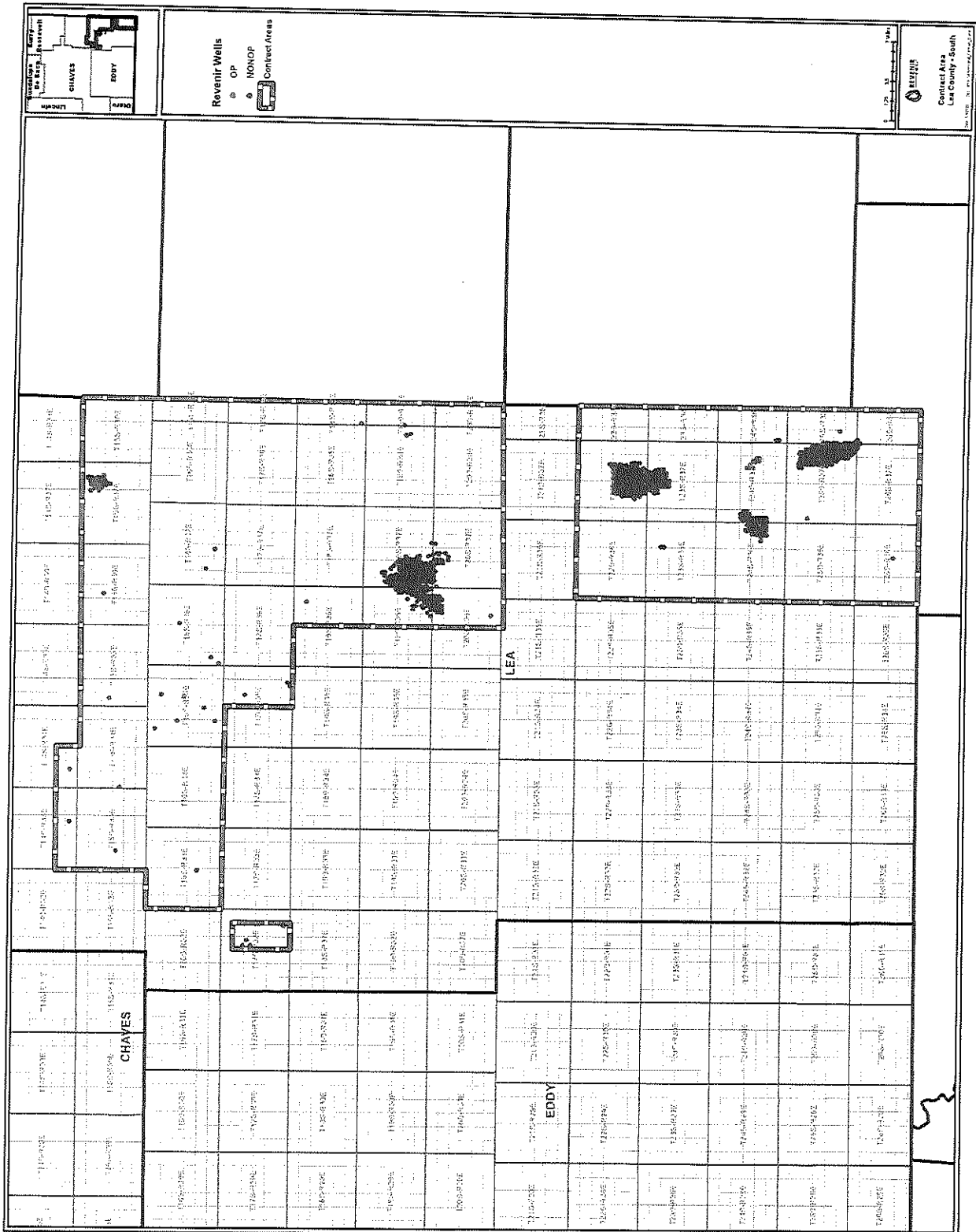
Exhibit C

to that certain Assignment, Bill of Sale and Conveyance effective July 1, 2023, by and between  
Legacy Reserves Operating LP, as Assignor, and WPP NM, L.L.C. and Northwest Central, L.L.C.,  
as Assignee

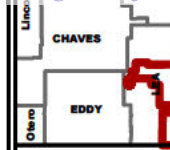
Contract Area

(see attached)

LEA COUNTY, NM  
KEITH MANES, COUNTY CLERK  
000038315  
Book 2212 Page 697  
94 of 98  
07/21/2023 03:08 PM  
BY MARIA COLLINS







- Revenir Wells
- OP
  - NONOP
  - Contract Areas

**District I**  
1625 N. French Dr., Hobbs, NM 88240  
Phone:(575) 393-6161 Fax:(575) 393-0720  
**District II**  
811 S. First St., Artesia, NM 88210  
Phone:(575) 748-1283 Fax:(575) 748-9720  
**District III**  
1000 Rio Brazos Rd., Aztec, NM 87410  
Phone:(505) 334-6178 Fax:(505) 334-6170  
**District IV**  
1220 S. St Francis Dr., Santa Fe, NM 87505  
Phone:(505) 476-3470 Fax:(505) 476-3462

**State of New Mexico**  
**Energy, Minerals and Natural Resources**  
**Oil Conservation Division**  
**1220 S. St Francis Dr.**  
**Santa Fe, NM 87505**

CONDITIONS  
  
Action 373894

CONDITIONS

Operator:  TEAM OPERATING, L.L.C. PO Box 835 Pinehurst, TX 77362	OGRID:  332148
	Action Number:  373894
	Action Type:  [IM-SD] Facility File Support Doc (ENV) (IM-BFF)

CONDITIONS

Created By	Condition	Condition Date
amaxwell	Change of operator.	8/14/2024