

Drone Imagery Date: May 21, 2022



U.S. Feet
Scale 1"=50'

Rev. 4 - Issued for Information Updated Plan	July 31, 2023	Drafted by: Marcos Barriga (Elite Optz.)
Preliminary Version 0		Reviewed by: (Elite Optz.)
Rev. 5 - Issued for Information Updated Plan	Oct. 2, 2023	Approved by: (Caza Petro.)
Preliminary Version 0		Drafted by: Marcos Barriga (Elite Optz.)
Rev. 6 - Issued for Information Updated Plan	Nov. 9, 2023	Reviewed by: (Elite Optz.)
Preliminary Version 1		Approved by: (Caza Petro.)
Job. #: 21-EliteOptz-0025-Rev6		Page 1 of 4

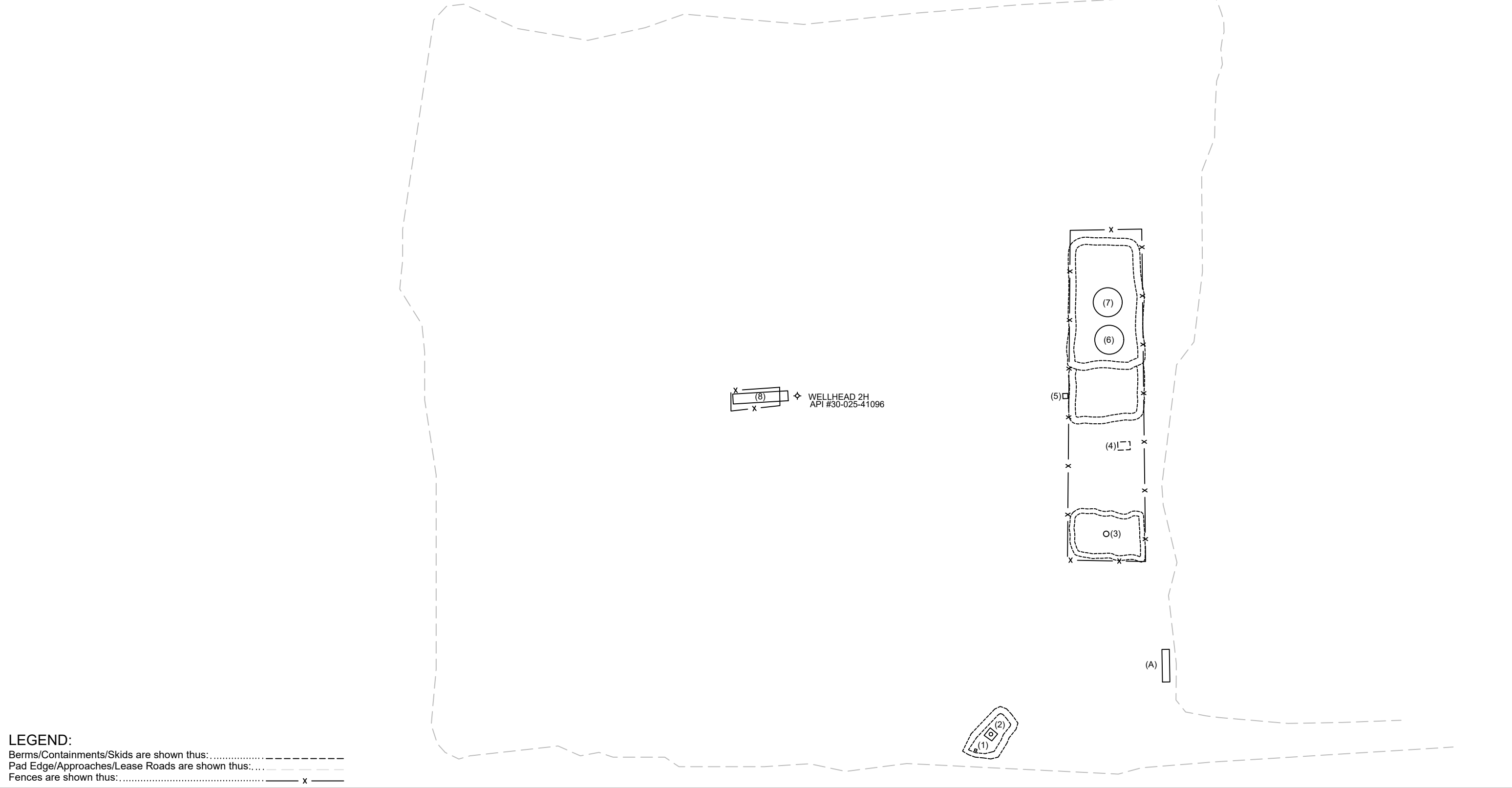
As-Built Aerial Overview of
Caza Petroleum, LLC.
Gateway 2 State Com 2H
Unit D. Sec. 2, T19S, R35E
API #30-025-41096



Disclaimer: This drawing is intended for Caza Petroleum, LLC. internal purposes only and is not to be relied upon as a boundary survey or to establish real property interests. Survey information shown on this drawing was gathered between the dates of: Feb. 5, 2021 and Oct. 5, 2023. Survey information was collected using a combination of GNSS observations and geo-referenced aerial drone imagery when required. Observations refer to: NAD83 (2011) Datum, New Mexico State Plane Coordinate System, East Zone (3001), US Survey Feet, CSF=0.99990909. This drawing includes additional information that was collected from various sources including first hand observations, walk-through photos when applicable and third party information as well as information provided by Caza Petroleum, LLC. Caza Petroleum, LLC. is to verify the accuracy of all information as presented on this drawing. Elite Optimization, LP. is not responsible for design by engineer of records, erection or operation of any facilities represented by this drawing. This drawing is not an official engineering drawing or land survey drawing; this drawing is not to be used for construction.



Equipment Layout Plan up to date as of: Oct. 5, 2023



LEGEND:
Berms/Containments/Skids are shown thus:
Pad Edge/Approaches/Lease Roads are shown thus:
Fences are shown thus: x

N

U.S. Feet
Scale 1"=50'


Rev. 4 - Issued for Information Updated Plan	July 31, 2023	Drafted by: Marcos Barriga (Elite Optz.)
Preliminary Version 0		Reviewed by: (Elite Optz.)
Rev. 5 - Issued for Information Updated Plan	Oct. 2, 2023	Approved by: (Caza Petro.)
Preliminary Version 0		Drafted by: Marcos Barriga (Elite Optz.)
Rev. 6 - Issued for Information Updated Plan	Nov. 9, 2023	Reviewed by: (Elite Optz.)
Preliminary Version 1		Approved by: (Caza Petro.)
Job. #: 21-EliteOptz-0025-Rev6		Page 2 of 4

As-Built Equipment Layout Plan for
Caza Petroleum, LLC.
Gateway 2 State Com 2H
Unit D. Sec. 2, T19S, R35E
API #30-025-41096



Disclaimer: This drawing is intended for Caza Petroleum, LLC. internal purposes only and is not to be relied upon as a boundary survey or to establish real property interests. Survey information shown on this drawing was gathered between the dates of: Feb. 5, 2021 and Oct. 5, 2023. Survey information was collected using a combination of GNSS observations and geo-referenced aerial drone imagery when required. Observations refer to: NAD83 (2011) Datum, New Mexico State Plane Coordinate System, East Zone (3001), US Survey Feet, CSF=0.99990909. This drawing includes additional information that was collected from various sources including first hand observations, walk-through photos when applicable and third party information as well as information provided by Caza Petroleum, LLC. Caza Petroleum, LLC. is to verify the accuracy of all information as presented on this drawing. Elite Optimization, LP. is not responsible for design by engineer of records, erection or operation of any facilities represented by this drawing. This drawing is not an official engineering drawing or land survey drawing; this drawing is not to be used for construction.

Ref.	Piece	Year	Manufacturer	Serial No.	Model No.	Dimensions	Additional Information	Long.	Lat.
1	Flare Control	--	Ignition Management System / Platinum Control	2019050100030	--	--	--	-103.434135	32.694753
2	Flare - HP	--	Edge Manufacturing	FLO.338	25x4	--	--	-103.434109	32.694777
3	Vert. Separator	2010	Permian Manufacturing	4151	--	30 x 12	3PH	-103.433906	32.695064
4	Pump - Recycle	--	--	No Tag	--	--	Not in Use, pump is gone	-103.433871	32.695198
5	Elec. - Box	--	--	N/A	--	--	--	-103.433975	32.695270
6	Tank	2013	Edge Manufacturing	ST1208-P	--	15.5 x 16 - 500 BBL	8 oz	-103.433895	32.695352
7	Tank	2013	Edge Manufacturing	ST12226-P	--	15.5 x 16 - 500 BBL	8 oz	-103.433900	32.695408
8	Pumping Unit	2013	Shores	LH13-6157	--	--	--	-103.434536	32.695271
A	Meter - Gas	--	--	13020295	--	--	--	-103.433804	32.694874



Rev. 4 - Issued for Information Updated Plan

Preliminary Version 0

July 31, 2023

Oct. 2, 2023

Oct. 12, 2023

Drafted by: Marcos Barriga (Elite Optz.)

Reviewed by: (Elite Optz.)

Approved by: (Caza Petro.)

Rev. 5 - Issued for Information Updated Plan

Preliminary Version 0

Oct. 2, 2023

Oct. 12, 2023

Drafted by: Marcos Barriga (Elite Optz.)

Reviewed by: (Elite Optz.)

Approved by: (Caza Petro.)

Rev. 6 - Issued for Information Updated Plan

Preliminary Version 0

Oct. 12, 2023

Drafted by: Marcos Barriga (Elite Optz.)

Reviewed by: (Elite Optz.)

Approved by: (Caza Petro.)

Job. #: 21-EliteOptz-0025-Rev6

Page 3 of 4

As-Built Equipment & Meter List for

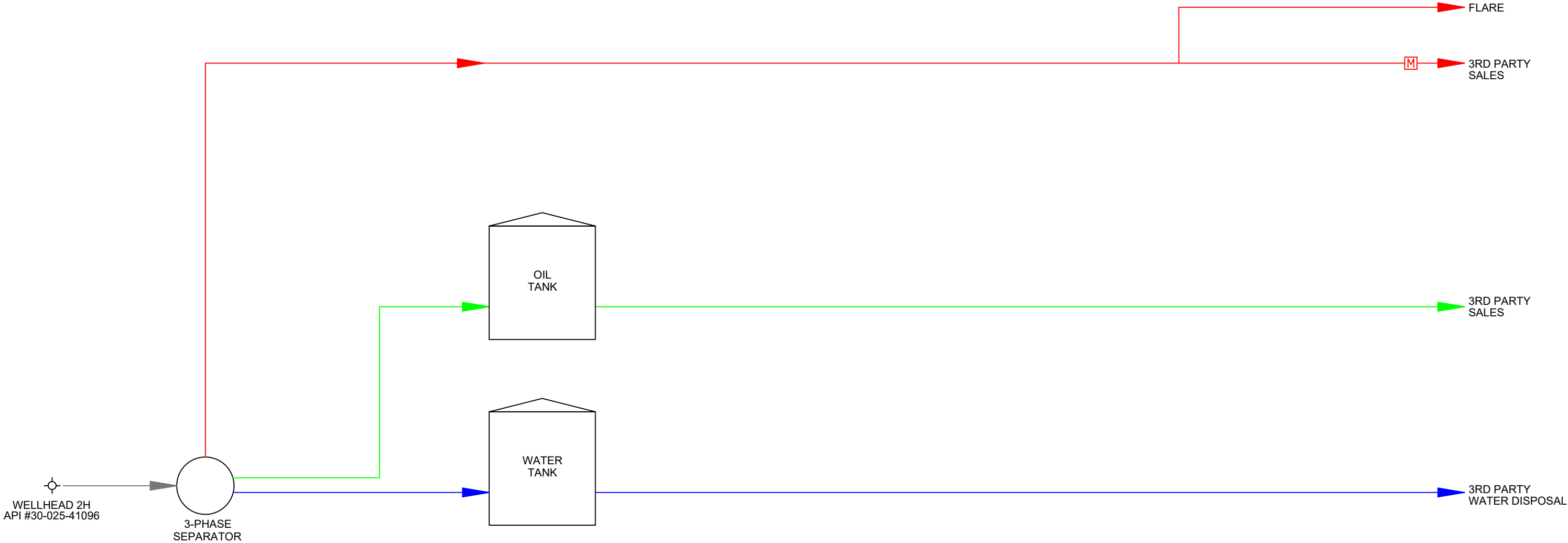
Caza Petroleum, LLC.

Gateway 2 State Com 2H

Unit D. Sec. 2, T19S, R35E

API #30-025-41096

Disclaimer: This drawing is intended for Caza Petroleum, LLC. internal purposes only and is not to be relied upon as a boundary survey or to establish real property interests. Survey information shown on this drawing was gathered between the dates of: Feb. 5, 2021 and Oct. 5, 2023. Survey information was collected using a combination of GNSS observations and geo-referenced aerial drone imagery when required. Observations refer to: NAD83 (2011) Datum, New Mexico State Plane Coordinate System, East Zone (3001), US Survey Feet, CSF=0.99990909. This drawing includes additional information that was collected from various sources including first hand observations, walk-through photos when applicable and third party information as well as information provided by Caza Petroleum, LLC. Caza Petroleum, LLC. is to verify the accuracy of all information as presented on this drawing. Elite Optimization, LP. is not responsible for design by engineer of records, erection or operation of any facilities represented by this drawing. This drawing is not an official engineering drawing or land survey drawing; this drawing is not to be used for construction.



LEGEND:

Wellstream is shown thus:.....	—
Gas is shown thus:.....	—
Oil is shown thus:.....	—
Water is shown thus:.....	—
Oil & Water / Bad Oil is shown thus:.....	—
Gas Meter is shown thus:.....	[M]
Oil Meter is shown thus:.....	[M]
Water Meter is shown thus:.....	[M]

Rev. 4 - Issued for Information Updated Plan	July 31, 2023	Drafted by: Marcos Barriga (Elite Optz.)
Preliminary Version 0		Reviewed by: (Elite Optz.)
Rev. 5 - Issued for Information Updated Plan	Oct. 2, 2023	Drafted by: Marcos Barriga (Elite Optz.)
Preliminary Version 0		Reviewed by: (Elite Optz.)
Rev. 6 - Issued for Information Updated Plan	Nov. 9, 2023	Drafted by: Marcos Barriga (Elite Optz.)
Preliminary Version 1		Reviewed by: (Elite Optz.)
		Approved by: (Caza Petro.)
Job. #: 21-EliteOptz-0025-Rev6		
Page 4 of 4		

As-Built Process Flow Diagram for
Caza Petroleum, LLC.
Gateway 2 State Com 2H
Unit D. Sec. 2, T19S, R35E
API #30-025-41096



Disclaimer: This drawing is intended for Caza Petroleum, LLC. internal purposes only and is not to be relied upon as a boundary survey or to establish real property interests. Survey information shown on this drawing was gathered between the dates of: Feb. 5, 2021 and Oct. 5, 2023. Survey information was collected using a combination of GNSS observations and geo-referenced aerial drone imagery when required. Observations refer to: NAD83 (2011) Datum, New Mexico State Plane Coordinate System, East Zone (3001), US Survey Feet, CSF=0.99990909. This drawing includes additional information that was collected from various sources including first hand observations, walk-through photos when applicable and third party information as well as information provided by Caza Petroleum, LLC. Caza Petroleum, LLC. is to verify the accuracy of all information as presented on this drawing. Elite Optimization, LP. is not responsible for design by engineer of records, erection or operation of any facilities represented by this drawing. This drawing is not an official engineering drawing or land survey drawing; this drawing is not to be used for construction.

District I
1625 N. French Dr., Hobbs, NM 88240
Phone:(575) 393-6161 Fax:(575) 393-0720
District II
811 S. First St., Artesia, NM 88210
Phone:(575) 748-1283 Fax:(575) 748-9720
District III
1000 Rio Brazos Rd., Aztec, NM 87410
Phone:(505) 334-6178 Fax:(505) 334-6170
District IV
1220 S. St Francis Dr., Santa Fe, NM 87505
Phone:(505) 476-3470 Fax:(505) 476-3462

State of New Mexico
Energy, Minerals and Natural Resources
Oil Conservation Division
1220 S. St Francis Dr.
Santa Fe, NM 87505

QUESTIONS

Action 394114

QUESTIONS

Operator: CAZA OPERATING, LLC 200 N Loraine St Midland, TX 79701	OGRID: 249099
	Action Number: 394114
	Action Type: [UF-FAC] TB Registration (TB-REG)

QUESTIONS

Facility Details	
<i>Please answer all the questions in this group.</i>	
Name of the facility	Gateway 2 State 2H Production Facility
Date the facility was opened	10/13/2013
Depth to ground water, if known	Not answered.

Verification	
Does the operator have other facilities with a matching name	No
Are there other facilites located within approximately 50 feet	No

District I
1625 N. French Dr., Hobbs, NM 88240
Phone:(575) 393-6161 Fax:(575) 393-0720
District II
811 S. First St., Artesia, NM 88210
Phone:(575) 748-1283 Fax:(575) 748-9720
District III
1000 Rio Brazos Rd., Aztec, NM 87410
Phone:(505) 334-6178 Fax:(505) 334-6170
District IV
1220 S. St Francis Dr., Santa Fe, NM 87505
Phone:(505) 476-3470 Fax:(505) 476-3462

State of New Mexico
Energy, Minerals and Natural Resources
Oil Conservation Division
1220 S. St Francis Dr.
Santa Fe, NM 87505

ACKNOWLEDGMENTS

Action 394114

ACKNOWLEDGMENTS

Operator: CAZA OPERATING, LLC 200 N Loraine St Midland, TX 79701	OGRID: 249099
	Action Number: 394114
	Action Type: [UF-FAC] TB Registration (TB-REG)

ACKNOWLEDGMENTS

<input checked="" type="checkbox"/>	I certify that I am authorized to register a facility on behalf of the responsible operator.
<input checked="" type="checkbox"/>	I certify that I will notify OCD of any changes of ownership for this facility.
<input checked="" type="checkbox"/>	I certify that I will notify OCD when this facility is closed.