



**Enduring Resources IV, LLC**

Main Office- 6300 S. Syracuse Way Suite 525 Centennial, CO 80111

Field Office- 200 Energy Court Farmington, NM 87401

Field Office: 505.636.9720 | Main Office: 303.573.1222

December 2, 2025

Enduring Resources, LLC

KWU 2309-19K – 3RF-43

Recycling Facility/Containment

Permit Extension Request for 19.15.34 NMAC

New Mexico Oil Conservation Division

Attn: Victoria Venegas

Enduring Resources is requesting a permit extension for the KWU 2309-19K – 3RF-43 Water Recycling Facility. In accordance with 19.15.34.10.C NMAC, *“Registered recycling containments may be operated for five years from the date on which the registration is filed with the division. The operator may extend the allowed time on an annual basis thereafter with division approval if, 30 days prior to the registration expiration, the operator files a form C-147 with an attached summary showing all monthly inspections at the containment, including the monitoring of the leak detection system, showing the containment’s integrity has not been compromised.”*

The original facility permit was approved on January 11, 2019. The five-year approval period ended on January 11, 2024. Enduring submitted a one-year extension that was approved until January 11, 2026. Enduring is now requesting an extension to operate through January 11, 2027. At that time Enduring will determine if additional annual extensions will be filed. Enduring has included records for the weekly inspections at this facility that have occurred since the last permit extension request (January 2025 through November 2025). There has been no indication that the leak detection system’s integrity is compromised. Enduring will continue to operate the facility per regulations in 19.15.34 NMAC.

Thank You,

*Heather Huntington*

Heather Huntington

Regulatory Specialist

Enduring Resources, LLC

[hhuntington@enduringresources.com](mailto:hhuntington@enduringresources.com)

District I  
1625 N. French Dr., Hobbs, NM 88240  
District II  
811 S. First St., Artesia, NM 88210  
District III  
1000 Rio Brazos Road, Aztec, NM 87410  
District IV  
1220 S. St. Francis Dr., Santa Fe, NM 87505

State of New Mexico  
Energy Minerals and Natural Resources  
Department  
Oil Conservation Division  
1220 South St. Francis Dr.  
Santa Fe, NM 87505

Form C-147  
Revised April 3, 2017

## Recycling Facility and/or Recycling Containment

Type of Facility: ☒ Recycling Facility ☒ Recycling Containment\*  
Type of action: ☐ Permit ☐ Registration  
☐ Modification ☒ Extension 1/11/26-1/11/27  
☐ Closure ☐ Other (explain)

\* At the time C-147 is submitted to the division for a Recycling Containment, a copy shall be provided to the surface owner.

Be advised that approval of this request does not relieve the operator of liability should operations result in pollution of surface water, ground water or the environment. Nor does approval relieve the operator of its responsibility to comply with any other applicable governmental authority's rules, regulations or ordinances.

1.

Operator: Enduring Resources, LLC (For multiple operators attach page with information) OGRID #: 372286  
Address: 200 Energy Court, Farmington, NM 87401  
Facility or well name (include API# if associated with a well): KWU 2309 19K Water Recycle Facility  
OCD Permit Number: 3RF-43 (For new facilities the permit number will be assigned by the district office)  
U/L or Qtr/Qtr NE/4 SW/4 Section 19 Township 23N Range 9W County: San Juan  
Surface Owner: ☒ Federal ☐ State ☐ Private ☐ Tribal Trust or Indian Allotment

2.

☒ **Recycling Facility:**

Location of recycling facility (if applicable): Latitude 36.210825 Longitude -107.831105 NAD83

Proposed Use: ☒ Drilling\* ☒ Completion\* ☒ Production\* ☒ Plugging \*

*\*The re-use of produced water may NOT be used until fresh water zones are cased and cemented*

☐ Other, *requires permit for other uses. Describe use, process, testing, volume of produced water and ensure there will be no adverse impact on groundwater or surface water.*

☒ Fluid Storage

☒ Above ground tanks ☒ Recycling containment ☐ Activity permitted under 19.15.17 NMAC explain type \_\_\_\_\_

☐ Activity permitted under 19.15.36 NMAC explain type: \_\_\_\_\_ ☐ Other explain \_\_\_\_\_

☐ For multiple or additional recycling containments, attach design and location information of each containment

☐ **Closure Report (required within 60 days of closure completion):** ☐ Recycling Facility Closure Completion Date: \_\_\_\_\_

3.

☒ **Recycling Containment:**

☐ Annual Extension after initial 5 years (attach summary of monthly leak detection inspections for previous year)

Center of Recycling Containment (if applicable): Latitude 36.210825 Longitude -107.831105 NAD83

☐ For multiple or additional recycling containments, attach design and location information of each containment

☒ Lined ☒ Liner type: Thickness 45 mil ☒ LLDPE ☐ HDPE ☐ PVC ☐ Other \_\_\_\_\_

☒ String-Reinforced

Liner Seams: ☒ Welded ☒ Factory ☐ Other \_\_\_\_\_ Volume: 213.698 bbl Dimensions: L 500' x W 240' x D 25'

☐ Recycling Containment Closure Completion Date: \_\_\_\_\_

4.

**Bonding:**

- ☒ Covered under bonding pursuant to 19.15.8 NMAC per 19.15.34.15(A)(2) NMAC (These containments are limited to only the wells owned or operated by the owners of the containment.)
- ☐ Bonding in accordance with 19.15.34.15(A)(1). Amount of bond \$ \_\_\_\_\_ (work on these facilities cannot commence until bonding amounts are approved)
- ☐ Attach closure cost estimate and documentation on how the closure cost was calculated.

5.

**Fencing:**

- ☐ Four foot height, four strands of barbed wire evenly spaced between one and four feet
- ☒ Alternate. Please specify 8' Tall Chain Link Fencing

6.

**Signs:**

- ☐ 12"x 24", 2" lettering, providing Operator's name, site location, and emergency telephone numbers
- ☒ Signed in compliance with 19.15.16.8 NMAC

7.

**Variances:**

Justifications and/or demonstrations that the proposed variance will afford reasonable protection against contamination of fresh water, human health, and the environment.

**Check the below box only if a variance is requested:**

- ☐ Variance(s): Requests must be submitted to the appropriate division district for consideration of approval. If a Variance is requested, include the variance information on a separate page and attach it to the C-147 as part of the application.

**If a Variance is requested, it must be approved prior to implementation.**

8.

**Siting Criteria for Recycling Containment**

**Instructions:** The applicant must provide attachments that demonstrate compliance for each siting criteria below as part of the application. Potential examples of the siting attachment source material are provided below under each criteria.

**General siting****Ground water is less than 50 feet below the bottom of the Recycling Containment.**

NM Office of the State Engineer - iWATERS database search; USGS; Data obtained from nearby wells

☐ Yes ☒ No  
☐ NA

Within incorporated municipal boundaries or within a defined municipal fresh water well field covered under a municipal ordinance adopted pursuant to NMSA 1978, Section 3-27-3, as amended.

☐ Yes ☒ No  
☐ NA

- Written confirmation or verification from the municipality; written approval obtained from the municipality

Within the area overlying a subsurface mine.

☐ Yes ☒ No

- Written confirmation or verification or map from the NM EMNRD-Mining and Minerals Division

Within an unstable area.

☐ Yes ☒ No

- Engineering measures incorporated into the design; NM Bureau of Geology & Mineral Resources; USGS; NM Geological Society; topographic map

Within a 100-year floodplain. FEMA map

☐ Yes ☒ No

Within 300 feet of a continuously flowing watercourse, or 200 feet of any other significant watercourse, or lakebed, sinkhole, or playa lake (measured from the ordinary high-water mark).

☐ Yes ☒ No

- Topographic map; visual inspection (certification) of the proposed site

Within 1000 feet from a permanent residence, school, hospital, institution, or church in existence at the time of initial application.

☐ Yes ☒ No

- Visual inspection (certification) of the proposed site; aerial photo; satellite image

Within 500 horizontal feet of a spring or a fresh water well used for domestic or stock watering purposes, in existence at the time of initial application.

☐ Yes ☒ No

- NM Office of the State Engineer - iWATERS database search; visual inspection (certification) of the proposed site

Within 500 feet of a wetland.

☐ Yes ☒ No

- US Fish and Wildlife Wetland Identification map; topographic map; visual inspection (certification) of the proposed site

9.

**Recycling Facility and/or Containment Checklist:****Instructions:** Each of the following items must be attached to the application. Indicate, by a check mark in the box, that the documents are attached.

- ☐ Design Plan - based upon the appropriate requirements.  
☐ Operating and Maintenance Plan - based upon the appropriate requirements.  
☐ Closure Plan - based upon the appropriate requirements.  
☐ Site Specific Groundwater Data -  
☐ Siting Criteria Compliance Demonstrations -  
☒ Certify that notice of the C-147 (only) has been sent to the surface owner(s)

10.

**Operator Application Certification:**

I hereby certify that the information and attachments submitted with this application are true, accurate and complete to the best of my knowledge and belief.

Name (Print): Heather Huntington Title: Regulatory SpecialistSignature: Heather Huntington Date: 12/2/25e-mail address: hhuntington@enduringresources.com Telephone: 505-636-9751

11.

OCD Representative Signature: Victoria Venegas Approval Date: 12/08/2025Title: Environmental Specialist OCD Permit Number: 3RF-43☒ OCD Conditions ☐ Additional OCD Conditions on Attachment



**From:** [Heather Huntington](#)  
**To:** [Jeff Tafoya](#)  
**Subject:** Enduring Resources KWU 2309-19K Permit 2026 Extension Landowner Notification  
**Date:** Tuesday, December 2, 2025 10:50:00 AM  
**Attachments:** [APPROVED SUNDRY KIMBETO WASH UNIT REMOTE 1 FACILITY 2018-07-07.pdf](#)

---

Good morning Mr. Tafoya,

This email serves as notification of Enduring's intent to request an annual extension of the operational permit their Kimbeto Wash Unit 2309-19K Water Recycling Facility. In accordance with 19.15.34.10.A NMAC, Enduring Resources is required to notify the surface owner of the request, which in this case is BLM. Please consider this email as surface owner notification of this extension request. The requested extension is in accordance with 19.15.34.13.C NMAC, *"Registered recycling containments may be operated for five years from the date on which the registration is filed with the division. The operator may extend the allowed time on an annual basis thereafter with division approval if, 30 days prior to the registration expiration, the operator files a form C-147 with an attached summary showing all monthly inspections at the containment, including the monitoring of the leak detection system, showing the containment's integrity has not been compromised."* The original facility permit was approved on January 11, 2019. The initial five year approval period ended on January 11, 2024. Enduring requested an annual extension which was approved and expires on January 11, 2026. Enduring is requesting a second annual extension through January 11, 2027. At that time Enduring will determine if additional annual extensions will be filed. Enduring will continue to operate the facility per regulations in 19.15.34 NMAC. No action is required from BLM, this email serves as the required landowner notification. I have also included the original sundry approval from BLM for this facility. Please let me know if you have any questions!

Thank you,

Heather Huntington  
Enduring Resources Regulatory Specialist  
505-636-9751

Work Orders

#122754 - Weekly Pond Inspections



Created On Date12-15-2024 06:00:14 MST

Updated On01-17-2025 12:10:45 MST

Site Information

Asset	Did you perform this inspection?
KWU 2309-19K WRF	Yes
Inspected By (auto-populated if you select Yes)	Permit Number
Danny Montoya	3RF-43
Section	Township
19	23N
Range	County
09W	San Juan
State	Latitude
NM	36.210404
Longitude	Map Link
-107.83167	<a href="https://www.google.com/maps/search/?api=1&amp;query=36.210404,-107.83167">https://www.google.com/maps/search/?api=1&amp;query=36.210404,-107.83167</a>

General Information

Brief Description	Containment Currently Contains Fluids
Weekly Pond Inspections	Yes
Fencing is in Good condition and Functional	Gates are Closed and locked
Yes	No
Facility sign is visible and in good condition	Signs of Surface Water Runon?
Yes	No

Inspection Info for Recycling Containment

Pond Level	Containment has a minimum of three feet of freeboard
22'	Yes
Containment water surface is free of visible signs of oil	Injection and withdrawal of water is done through a header
Yes	Yes
Oil absorbent booms are on-site and in good condition	Is there evidence of a leak in the liner above the waterline
No	No
Site is free of evidence of leaks, spills or releases	If leak detection contained liquid, was it removed?
Yes	
If leak detection contained liquid, was HSE notified?	

## Upper Leak Detection

Water Present in ULD? No	Total Depth of (ULD) (ft) 105.1
Depth to Water in (ULD) (ft) 0.0	Height of Water in (ULD) 0.0
Gallons of Water Removed ULD 0.0	

## Lower Leak Detection

Water Present in (LLD)? No	Total Depth of (LLD) (ft) 0.0
Depth to Water in (LLD) (ft) 0.0	Height of Water in (LLD) 0.0
Gallons of Water Removed (LLD) 0.0	

## Bird Mitigation System

Audio Bird Deterants are present and in working order Yes	Visual Bird Deterants are present and in working order Yes
Facility was inspected, and no evidence of bird mortality was found Yes	If evidence of bird mortality was found, HSE was notified N/A

## Comments

Technician / Employee Comments	
Image Field	Visual Signs of Corrosion

## Assignments

Site	Created On	Created By	Updated On	Updated By	From	Contact	Status	Assignment Status	Assigned By
def	12-15-2024 06:00:14 MST		01-17-2025 12:10:39 MST	Danny Montoya	01-12-2025 06:00:00 MST	Danny Montoya	P	Completed	

Signature

---

A handwritten signature in black ink, consisting of several overlapping loops and a long, sweeping horizontal stroke that extends to the right.

Work Orders

#123143 - Weekly Pond Inspections



Created On Date

12-22-2024 06:00:09 MST

Updated On

01-24-2025 13:04:50 MST

Site Information

Asset	Did you perform this inspection?
KWU 2309-19K WRF	Yes
Inspected By (auto-populated if you select Yes)	Permit Number
Danny Montoya	3RF-43
Section	Township
19	23N
Range	County
09W	San Juan
State	Latitude
NM	36.210404
Longitude	Map Link
-107.83167	<a href="https://www.google.com/maps/search/?api=1&amp;query=36.210404,-107.83167">https://www.google.com/maps/search/?api=1&amp;query=36.210404,-107.83167</a>

General Information

Brief Description	Containment Currently Contains Fluids
Weekly Pond Inspections	Yes
Fencing is in Good condition and Functional	Gates are Closed and locked
Yes	No
Facility sign is visible and in good condition	Signs of Surface Water Runon?
Yes	No

Inspection Info for Recycling Containment

Pond Level	Containment has a minimum of three feet of freeboard
22'	Yes
Containment water surface is free of visible signs of oil	Injection and withdrawal of water is done through a header
Yes	Yes
Oil absorbent booms are on-site and in good condition	Is there evidence of a leak in the liner above the waterline
No	No
Site is free of evidence of leaks, spills or releases	If leak detection contained liquid, was it removed?
Yes	
If leak detection contained liquid, was HSE notified?	

## Upper Leak Detection

Water Present in ULD? No	Total Depth of (ULD) (ft) 105.1
Depth to Water in (ULD) (ft)	Height of Water in (ULD)
Gallons of Water Removed ULD 0.0	

## Lower Leak Detection

Water Present in (LLD)? No	Total Depth of (LLD) (ft) 0.0
Depth to Water in (LLD) (ft) 0.0	Height of Water in (LLD) 0.0
Gallons of Water Removed (LLD) 0.0	

## Bird Mitigation System

Audio Bird Deterrents are present and in working order Yes	Visual Bird Deterrents are present and in working order Yes
Facility was inspected, and no evidence of bird mortality was found Yes	If evidence of bird mortality was found, HSE was notified N/A

## Comments

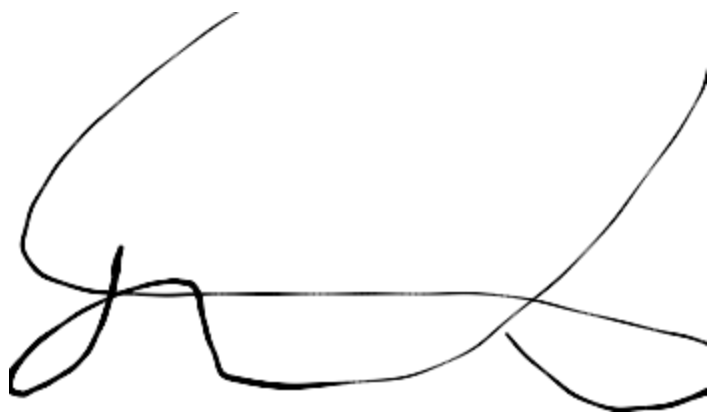
Technician / Employee Comments	
Image Field	Visual Signs of Corrosion

## Assignments

Site	Created On	Created By	Updated On	Updated By	From	Contact	Status	Assignment Status	Assigned By
def	12-22-2024 06:00:09 MST		01-24-2025 13:04:45 MST	Danny Montoya	01-19-2025 06:00:00 MST	Danny Montoya	P	Completed	

Signature

---

A handwritten signature in black ink, featuring a large, sweeping loop on the left side and a horizontal line across the middle, with a small loop on the right side.

Work Orders

#123552 - Weekly Pond Inspections



Created On Date	Updated On
12-29-2024 06:00:10 MST	01-30-2025 10:48:13 MST

Site Information

Asset	Did you perform this inspection?
KWU 2309-19K WRF	Yes
Inspected By (auto-populated if you select Yes)	Permit Number
Danny Montoya	3RF-43
Section	Township
19	23N
Range	County
09W	San Juan
State	Latitude
NM	36.210404
Longitude	Map Link
-107.83167	<a href="https://www.google.com/maps/search/?api=1&amp;query=36.210404,-107.83167">https://www.google.com/maps/search/?api=1&amp;query=36.210404,-107.83167</a>

General Information

Brief Description	Containment Currently Contains Fluids
Weekly Pond Inspections	Yes
Fencing is in Good condition and Functional	Gates are Closed and locked
Yes	No
Facility sign is visible and in good condition	Signs of Surface Water Runon?
Yes	No

Inspection Info for Recycling Containment

Pond Level	Containment has a minimum of three feet of freeboard
23 3/4'	Yes
Containment water surface is free of visible signs of oil	Injection and withdrawal of water is done through a header
No	Yes
Oil absorbent booms are on-site and in good condition	Is there evidence of a leak in the liner above the waterline
No	No
Site is free of evidence of leaks, spills or releases	If leak detection contained liquid, was it removed?
Yes	Yes
If leak detection contained liquid, was HSE notified?	
Yes	



## Upper Leak Detection

Water Present in ULD? Yes	Total Depth of (ULD) (ft) 105.1
Depth to Water in (ULD) (ft)	Height of Water in (ULD)
Gallons of Water Removed ULD 80.0	

## Lower Leak Detection

Water Present in (LLD)? No	Total Depth of (LLD) (ft)
Depth to Water in (LLD) (ft)	Height of Water in (LLD)
Gallons of Water Removed (LLD) 0.0	

## Bird Mitigation System

Audio Bird Deterrents are present and in working order Yes	Visual Bird Deterrents are present and in working order Yes
Facility was inspected, and no evidence of bird mortality was found Yes	If evidence of bird mortality was found, HSE was notified N/A

## Comments


Technician / Employee Comments	
Image Field	Visual Signs of Corrosion

## Assignments

Site	Created On	Created By	Updated On	Updated By	From	Contact	Status	Assignment Status	Assigned By
def	12-29-2024 06:00:10 MST		01-30-2025 10:48:08 MST	Danny Montoya	01-26-2025 06:00:00 MST	Danny Montoya	P	Completed	

Signature

---

A handwritten signature in black ink, consisting of several loops and a long horizontal stroke.

Work Orders

#125927 - Weekly Pond Inspections



Created On Date01-05-2025 06:00:18 MST

Updated On02-07-2025 12:01:16 MST

## Site Information

Asset	Did you perform this inspection?
KWU 2309-19K WRF	Yes
Inspected By (auto-populated if you select Yes)	Permit Number
Danny Montoya	3RF-43
Section	Township
19	23N
Range	County
09W	San Juan
State	Latitude
NM	36.210404
Longitude	Map Link
-107.83167	<a href="https://www.google.com/maps/search/?api=1&amp;query=36.210404,-107.83167">https://www.google.com/maps/search/?api=1&amp;query=36.210404,-107.83167</a>

## General Information

Brief Description	Containment Currently Contains Fluids
Weekly Pond Inspections	Yes
Fencing is in Good condition and Functional	Gates are Closed and locked
Yes	No
Facility sign is visible and in good condition	Signs of Surface Water Runon?
Yes	No

## Inspection Info for Recycling Containment

Pond Level	Containment has a minimum of three feet of freeboard
15'	Yes
Containment water surface is free of visible signs of oil	Injection and withdrawal of water is done through a header
Yes	Yes
Oil absorbent booms are on-site and in good condition	Is there evidence of a leak in the liner above the waterline
No	No
Site is free of evidence of leaks, spills or releases	If leak detection contained liquid, was it removed?
Yes	Yes
If leak detection contained liquid, was HSE notified?	

## Upper Leak Detection

Water Present in ULD? Yes	Total Depth of (ULD) (ft) 105.1
Depth to Water in (ULD) (ft)	Height of Water in (ULD)
Gallons of Water Removed ULD 80.0	

## Lower Leak Detection

Water Present in (LLD)? No	Total Depth of (LLD) (ft) 0.0
Depth to Water in (LLD) (ft) 0.0	Height of Water in (LLD) 0.0
Gallons of Water Removed (LLD) 0.0	

## Bird Mitigation System

Audio Bird Deterrents are present and in working order Yes	Visual Bird Deterrents are present and in working order Yes
Facility was inspected, and no evidence of bird mortality was found Yes	If evidence of bird mortality was found, HSE was notified N/A

## Comments

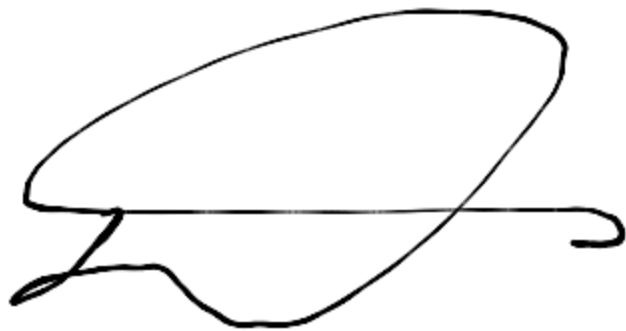
Technician / Employee Comments	
Image Field	Visual Signs of Corrosion

## Assignments

Site	Created On	Created By	Updated On	Updated By	From	Contact	Status	Assignment Status	Assigned By
def	01-05-2025 06:00:18 MST		02-07-2025 12:01:08 MST	Danny Montoya	02-02-2025 06:00:00 MST	Danny Montoya	P	Completed	

Signature

---

A handwritten signature in black ink, consisting of a large, loopy initial 'R' followed by a horizontal line and a small flourish at the end.

Work Orders

#126658 - Weekly Pond Inspections



Created On Date01-12-2025 06:00:07 MST

Updated On02-14-2025 11:37:17 MST

Site Information

Asset	Did you perform this inspection?
KWU 2309-19K WRF	Yes
Inspected By (auto-populated if you select Yes)	Permit Number
Danny Montoya	3RF-43
Section	Township
19	23N
Range	County
09W	San Juan
State	Latitude
NM	36.210404
Longitude	Map Link
-107.83167	<a href="https://www.google.com/maps/search/?api=1&amp;query=36.210404,-107.83167">https://www.google.com/maps/search/?api=1&amp;query=36.210404,-107.83167</a>

General Information

Brief Description	Containment Currently Contains Fluids
Weekly Pond Inspections	Yes
Fencing is in Good condition and Functional	Gates are Closed and locked
Yes	Yes
Facility sign is visible and in good condition	Signs of Surface Water Runon?
Yes	No

Inspection Info for Recycling Containment

Pond Level	Containment has a minimum of three feet of freeboard
15'	Yes
Containment water surface is free of visible signs of oil	Injection and withdrawal of water is done through a header
Yes	Yes
Oil absorbent booms are on-site and in good condition	Is there evidence of a leak in the liner above the waterline
No	No
Site is free of evidence of leaks, spills or releases	If leak detection contained liquid, was it removed?
Yes	
If leak detection contained liquid, was HSE notified?	

## Upper Leak Detection

Water Present in ULD? No	Total Depth of (ULD) (ft) 105.1
Depth to Water in (ULD) (ft)	Height of Water in (ULD)
Gallons of Water Removed ULD 80.0	

## Lower Leak Detection

Water Present in (LLD)? No	Total Depth of (LLD) (ft) 0.0
Depth to Water in (LLD) (ft) 0.0	Height of Water in (LLD) 0.0
Gallons of Water Removed (LLD) 0.0	

## Bird Mitigation System

Audio Bird Deterrents are present and in working order Yes	Visual Bird Deterrents are present and in working order Yes
Facility was inspected, and no evidence of bird mortality was found Yes	If evidence of bird mortality was found, HSE was notified N/A

## Comments


Technician / Employee Comments	
Image Field	Visual Signs of Corrosion

## Assignments

Site	Created On	Created By	Updated On	Updated By	From	Contact	Status	Assignment Status	Assigned By
def	01-12-2025 06:00:07 MST		02-14-2025 11:37:07 MST	Danny Montoya	02-09-2025 06:00:00 MST	Danny Montoya	P	Completed	

Signature

---

A handwritten signature in black ink, consisting of a large, loopy initial 'A' followed by a series of connected loops and a final vertical stroke.



Work Orders

#127632 - Weekly Pond Inspections



Created On Date01-19-2025 06:00:14 MST

Updated On02-20-2025 12:30:27 MST

Site Information

Asset	Did you perform this inspection?
KWU 2309-19K WRF	Yes
Inspected By (auto-populated if you select Yes)	Permit Number
Danny Montoya	3RF-43
Section	Township
19	23N
Range	County
09W	San Juan
State	Latitude
NM	36.210404
Longitude	Map Link
-107.83167	<a href="https://www.google.com/maps/search/?api=1&amp;query=36.210404,-107.83167">https://www.google.com/maps/search/?api=1&amp;query=36.210404,-107.83167</a>

General Information

Brief Description	Containment Currently Contains Fluids
Weekly Pond Inspections	Yes
Fencing is in Good condition and Functional	Gates are Closed and locked
Yes	No
Facility sign is visible and in good condition	Signs of Surface Water Runon?
Yes	No

Inspection Info for Recycling Containment

Pond Level	Containment has a minimum of three feet of freeboard
15'	Yes
Containment water surface is free of visible signs of oil	Injection and withdrawal of water is done through a header
Yes	Yes
Oil absorbent booms are on-site and in good condition	Is there evidence of a leak in the liner above the waterline
No	No
Site is free of evidence of leaks, spills or releases	If leak detection contained liquid, was it removed?
Yes	
If leak detection contained liquid, was HSE notified?	

## Upper Leak Detection

Water Present in ULD? Yes	Total Depth of (ULD) (ft) 105.1
Depth to Water in (ULD) (ft)	Height of Water in (ULD)
Gallons of Water Removed ULD 75.0	

## Lower Leak Detection

Water Present in (LLD)? No	Total Depth of (LLD) (ft) 0.0
Depth to Water in (LLD) (ft) 0.0	Height of Water in (LLD) 0.0
Gallons of Water Removed (LLD) 0.0	

## Bird Mitigation System

Audio Bird Deterrents are present and in working order Yes	Visual Bird Deterrents are present and in working order Yes
Facility was inspected, and no evidence of bird mortality was found Yes	If evidence of bird mortality was found, HSE was notified N/A

## Comments


Technician / Employee Comments	
Image Field	Visual Signs of Corrosion

## Assignments

Site	Created On	Created By	Updated On	Updated By	From	Contact	Status	Assignment Status	Assigned By
def	01-19-2025 06:00:14 MST		02-20-2025 12:30:22 MST	Danny Montoya	02-16-2025 06:00:00 MST	Danny Montoya	P	Completed	

Signature

---

A handwritten signature in black ink, featuring a large, stylized capital letter 'A' or 'R' with a horizontal line extending to the right and a vertical line extending downwards.

Work Orders

#128369 - Weekly Pond Inspections



Created On Date01-26-2025 06:00:09 MST

Updated On02-27-2025 19:21:14 MST

Site Information

Asset	Did you perform this inspection?
KWU 2309-19K WRF	Yes
Inspected By (auto-populated if you select Yes)	Permit Number
Danny Montoya	3RF-43
Section	Township
19	23N
Range	County
09W	San Juan
State	Latitude
NM	36.210404
Longitude	Map Link
-107.83167	<a href="https://www.google.com/maps/search/?api=1&amp;query=36.210404,-107.83167">https://www.google.com/maps/search/?api=1&amp;query=36.210404,-107.83167</a>

General Information

Brief Description	Containment Currently Contains Fluids
Weekly Pond Inspections	Yes
Fencing is in Good condition and Functional	Gates are Closed and locked
Yes	No
Facility sign is visible and in good condition	Signs of Surface Water Runon?
Yes	No

Inspection Info for Recycling Containment

Pond Level	Containment has a minimum of three feet of freeboard
10'	Yes
Containment water surface is free of visible signs of oil	Injection and withdrawal of water is done through a header
No	Yes
Oil absorbent booms are on-site and in good condition	Is there evidence of a leak in the liner above the waterline
No	No
Site is free of evidence of leaks, spills or releases	If leak detection contained liquid, was it removed?
Yes	Yes
If leak detection contained liquid, was HSE notified?	

## Upper Leak Detection

Water Present in ULD? Yes	Total Depth of (ULD) (ft) 105.1
Depth to Water in (ULD) (ft)	Height of Water in (ULD)
Gallons of Water Removed ULD 45.0	

## Lower Leak Detection

Water Present in (LLD)? No	Total Depth of (LLD) (ft) 0.0
Depth to Water in (LLD) (ft) 0.0	Height of Water in (LLD) 0.0
Gallons of Water Removed (LLD) 0.0	

## Bird Mitigation System

Audio Bird Deterants are present and in working order Yes	Visual Bird Deterants are present and in working order Yes
Facility was inspected, and no evidence of bird mortality was found Yes	If evidence of bird mortality was found, HSE was notified N/A

## Comments

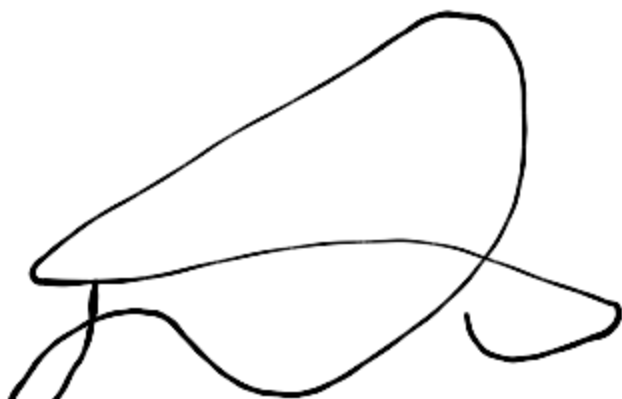
Technician / Employee Comments	
Image Field	Visual Signs of Corrosion

## Assignments

Site	Created On	Created By	Updated On	Updated By	From	Contact	Status	Assignment Status	Assigned By
def	01-26-2025 06:00:09 MST		02-27-2025 19:21:07 MST	Danny Montoya	02-23-2025 06:00:00 MST	Danny Montoya	P	Completed	

Signature

---

A handwritten signature in black ink, consisting of a large, stylized loop on the left and a smaller, more complex shape on the right, connected by a horizontal line.

Work Orders

#130585 - Weekly Pond Inspections



Created On Date	Updated On
02-02-2025 06:00:21 MST	03-08-2025 06:43:21 MST

## Site Information

Asset	Did you perform this inspection?
KWU 2309-19K WRF	Yes
Inspected By (auto-populated if you select Yes)	Permit Number
Danny Montoya	3RF-43
Section	Township
19	23N
Range	County
09W	San Juan
State	Latitude
NM	36.210404
Longitude	Map Link
-107.83167	<a href="https://www.google.com/maps/search/?api=1&amp;query=36.210404,-107.83167">https://www.google.com/maps/search/?api=1&amp;query=36.210404,-107.83167</a>

## General Information

Brief Description	Containment Currently Contains Fluids
Weekly Pond Inspections	Yes
Fencing is in Good condition and Functional	Gates are Closed and locked
Yes	Yes
Facility sign is visible and in good condition	Signs of Surface Water Runon?
Yes	No

## Inspection Info for Recycling Containment

Pond Level	Containment has a minimum of three feet of freeboard
15'	Yes
Containment water surface is free of visible signs of oil	Injection and withdrawal of water is done through a header
No	Yes
Oil absorbent booms are on-site and in good condition	Is there evidence of a leak in the liner above the waterline
No	No
Site is free of evidence of leaks, spills or releases	If leak detection contained liquid, was it removed?
Yes	Yes
If leak detection contained liquid, was HSE notified?	

## Upper Leak Detection

Water Present in ULD? Yes	Total Depth of (ULD) (ft) 105.1
Depth to Water in (ULD) (ft)	Height of Water in (ULD)
Gallons of Water Removed ULD 60.0	

## Lower Leak Detection

Water Present in (LLD)? No	Total Depth of (LLD) (ft) 0.0
Depth to Water in (LLD) (ft)	Height of Water in (LLD)
Gallons of Water Removed (LLD) 0.0	

## Bird Mitigation System

Audio Bird Deterants are present and in working order Yes	Visual Bird Deterants are present and in working order Yes
Facility was inspected, and no evidence of bird mortality was found Yes	If evidence of bird mortality was found, HSE was notified N/A

## Comments

Technician / Employee Comments	
Image Field	Visual Signs of Corrosion

## Assignments

Site	Created On	Created By	Updated On	Updated By	From	Contact	Status	Assignment Status	Assigned By
def	02-02-2025 06:00:21 MST		02-02-2025 06:00:21 MST		03-02-2025 06:00:00 MST	Danny Montoya	P	Assigned	



Signature

---

A handwritten signature in black ink, consisting of several overlapping loops and curves, positioned above a horizontal line.

Work Orders

#130956 - KWU Pond - Pump 1 isnt turning on



Created On Date	Updated On
02-03-2025 15:13:26 MST	02-09-2025 17:36:48 MST

Basic Info

Job Status
Completed

Work Order Information

Brief Description
KWU Pond - Pump 1 isnt turning on
Work Description
KWU Pond - Pump 1 isnt turning on
Assigned Team
I&E South

Asset Information

Route	Associated Pad
Lybrook 2	KWU 2309-19K WRF
Asset	Facility Type
KWU 2309-19K WRF	OIL PRODUCTION
Map Link	

Additional Information

Technician / Employee Comments
Turned VFD to remote and tested

Requester Information

Requested On	Requester Email
02-03-2025 15:11:35 MST	
Created By	Requester Phone
Keegan Tucker	
Visual Signs of Corrosion	



Work Orders

#131239 - Weekly Pond Inspections



Created On Date	Updated On
02-09-2025 06:00:10 MST	03-14-2025 12:06:12 MST

Site Information

Asset	Did you perform this inspection?
KWU 2309-19K WRF	Yes
Inspected By (auto-populated if you select Yes)	Permit Number
Danny Montoya	3RF-43
Section	Township
19	23N
Range	County
09W	San Juan
State	Latitude
NM	36.210404
Longitude	Map Link
-107.83167	<a href="https://www.google.com/maps/search/?api=1&amp;query=36.210404,-107.83167">https://www.google.com/maps/search/?api=1&amp;query=36.210404,-107.83167</a>

General Information

Brief Description	Containment Currently Contains Fluids
Weekly Pond Inspections	Yes
Fencing is in Good condition and Functional	Gates are Closed and locked
Yes	No
Facility sign is visible and in good condition	Signs of Surface Water Runon?
Yes	No

Inspection Info for Recycling Containment

Pond Level	Containment has a minimum of three feet of freeboard
17'	Yes
Containment water surface is free of visible signs of oil	Injection and withdrawal of water is done through a header
No	Yes
Oil absorbent booms are on-site and in good condition	Is there evidence of a leak in the liner above the waterline
No	No
Site is free of evidence of leaks, spills or releases	If leak detection contained liquid, was it removed?
Yes	Yes
If leak detection contained liquid, was HSE notified?	

## Upper Leak Detection

Water Present in ULD? Yes	Total Depth of (ULD) (ft) 105.1
Depth to Water in (ULD) (ft)	Height of Water in (ULD)
Gallons of Water Removed ULD 60.0	

## Lower Leak Detection

Water Present in (LLD)? No	Total Depth of (LLD) (ft) 0.0
Depth to Water in (LLD) (ft) 0.0	Height of Water in (LLD) 0.0
Gallons of Water Removed (LLD) 0.0	

## Bird Mitigation System

Audio Bird Deterrents are present and in working order Yes	Visual Bird Deterrents are present and in working order Yes
Facility was inspected, and no evidence of bird mortality was found Yes	If evidence of bird mortality was found, HSE was notified N/A

## Comments


Technician / Employee Comments	
Image Field	Visual Signs of Corrosion

## Assignments

Site	Created On	Created By	Updated On	Updated By	From	Contact	Status	Assignment Status	Assigned By
def	02-09-2025 06:00:10 MST		02-09-2025 06:00:10 MST		03-09-2025 06:00:00 MST	Danny Montoya	P	Assigned	

Signature

---

A handwritten signature in black ink, consisting of several overlapping loops and curves, positioned on the left side of the page.

Work Orders

#131243 - KWU Pond - Pump 1 isnt turning on



Created On Date	Updated On
02-09-2025 17:32:56 MST	02-09-2025 17:33:37 MST

## Basic Info

Job Status
Completed

## Work Order Information

Brief Description
KWU Pond - Pump 1 isnt turning on
Work Description
Assigned Team

## Asset Information

Route	Associated Pad
Asset	Facility Type
KWU 2309-19K WRF	
Map Link	

## Additional Information

Technician / Employee Comments
Turned VFD on and tested

## Requester Information

Requested On	Requester Email
Created By	Requester Phone
Brian Chamblee	
Visual Signs of Corrosion	

Work Orders

#131763 - Weekly Pond Inspections



Created On Date02-16-2025 06:00:07 MST

Updated On03-21-2025 12:44:22 MST

Site Information

Asset	Did you perform this inspection?
KWU 2309-19K WRF	Yes
Inspected By (auto-populated if you select Yes)	Permit Number
Danny Montoya	3RF-43
Section	Township
19	23N
Range	County
09W	San Juan
State	Latitude
NM	36.210404
Longitude	Map Link
-107.83167	<a href="https://www.google.com/maps/search/?api=1&amp;query=36.210404,-107.83167">https://www.google.com/maps/search/?api=1&amp;query=36.210404,-107.83167</a>

General Information

Brief Description	Containment Currently Contains Fluids
Weekly Pond Inspections	Yes
Fencing is in Good condition and Functional	Gates are Closed and locked
Yes	No
Facility sign is visible and in good condition	Signs of Surface Water Runon?
Yes	No

Inspection Info for Recycling Containment

Pond Level	Containment has a minimum of three feet of freeboard
20'	Yes
Containment water surface is free of visible signs of oil	Injection and withdrawal of water is done through a header
No	Yes
Oil absorbent booms are on-site and in good condition	Is there evidence of a leak in the liner above the waterline
No	No
Site is free of evidence of leaks, spills or releases	If leak detection contained liquid, was it removed?
Yes	Yes
If leak detection contained liquid, was HSE notified?	
Yes	



## Upper Leak Detection

Water Present in ULD? Yes	Total Depth of (ULD) (ft) 105.1
Depth to Water in (ULD) (ft)	Height of Water in (ULD)
Gallons of Water Removed ULD 60.0	

## Lower Leak Detection

Water Present in (LLD)? No	Total Depth of (LLD) (ft) 0.0
Depth to Water in (LLD) (ft) 0.0	Height of Water in (LLD) 0.0
Gallons of Water Removed (LLD) 0.0	

## Bird Mitigation System

Audio Bird Deterrents are present and in working order Yes	Visual Bird Deterrents are present and in working order Yes
Facility was inspected, and no evidence of bird mortality was found Yes	If evidence of bird mortality was found, HSE was notified N/A

## Comments

Technician / Employee Comments	
Image Field	Visual Signs of Corrosion

## Assignments

Site	Created On	Created By	Updated On	Updated By	From	Contact	Status	Assignment Status	Assigned By
def	02-16-2025 06:00:07 MST		03-21-2025 12:44:13 MST	Danny Montoya	03-16-2025 06:00:00 MST	Danny Montoya	P	Completed	

Signature

---

A handwritten signature in black ink. It features a large, sweeping 'A' shape on the left, a horizontal line across the middle, and a vertical line on the right that curves slightly at the bottom. There are some smaller, less distinct strokes at the bottom left and right.

Work Orders

#132278 - Weekly Pond Inspections



Created On Date	Updated On
02-23-2025 06:00:11 MST	03-27-2025 11:49:52 MST

Site Information

Asset	Did you perform this inspection?
KWU 2309-19K WRF	Yes
Inspected By (auto-populated if you select Yes)	Permit Number
Danny Montoya	3RF-43
Section	Township
19	23N
Range	County
09W	San Juan
State	Latitude
NM	36.210404
Longitude	Map Link
-107.83167	<a href="https://www.google.com/maps/search/?api=1&amp;query=36.210404,-107.83167">https://www.google.com/maps/search/?api=1&amp;query=36.210404,-107.83167</a>

General Information

Brief Description	Containment Currently Contains Fluids
Weekly Pond Inspections	Yes
Fencing is in Good condition and Functional	Gates are Closed and locked
Yes	No
Facility sign is visible and in good condition	Signs of Surface Water Runon?
Yes	No

Inspection Info for Recycling Containment

Pond Level	Containment has a minimum of three feet of freeboard
20'	Yes
Containment water surface is free of visible signs of oil	Injection and withdrawal of water is done through a header
No	Yes
Oil absorbent booms are on-site and in good condition	Is there evidence of a leak in the liner above the waterline
No	No
Site is free of evidence of leaks, spills or releases	If leak detection contained liquid, was it removed?
Yes	Yes
If leak detection contained liquid, was HSE notified?	
Yes	

## Upper Leak Detection

Water Present in ULD? Yes	Total Depth of (ULD) (ft) 105.1
Depth to Water in (ULD) (ft)	Height of Water in (ULD)
Gallons of Water Removed ULD 55.0	

## Lower Leak Detection

Water Present in (LLD)? No	Total Depth of (LLD) (ft) 0.0
Depth to Water in (LLD) (ft) 0.0	Height of Water in (LLD) 0.0
Gallons of Water Removed (LLD) 0.0	

## Bird Mitigation System

Audio Bird Deterants are present and in working order Yes	Visual Bird Deterants are present and in working order Yes
Facility was inspected, and no evidence of bird mortality was found Yes	If evidence of bird mortality was found, HSE was notified N/A


## Comments

Technician / Employee Comments Emailed lead regarding skimming oil off the pond on 3/7/25	
Image Field	Visual Signs of Corrosion

Assignments									
Site	Created On	Created By	Updated On	Updated By	From	Contact	Status	Assignment Status	Assigned By
def	02-23-2025 06:00:11 MST		02-23-2025 06:00:11 MST		03-23-2025 06:00:00 MST	Danny Montoya	P	Assigned	

Signature

---

A handwritten signature in black ink, consisting of a large, loopy initial 'R' followed by a smaller, more compact set of strokes.

Work Orders

#135223 - Weekly Pond Inspections



Created On Date	Updated On
03-02-2025 06:00:09 MST	04-04-2025 12:51:38 MST

Site Information

Asset	Did you perform this inspection?
KWU 2309-19K WRF	Yes
Inspected By (auto-populated if you select Yes)	Permit Number
Danny Montoya	3RF-43
Section	Township
19	23N
Range	County
09W	San Juan
State	Latitude
NM	36.210404
Longitude	Map Link
-107.83167	<a href="https://www.google.com/maps/search/?api=1&amp;query=36.210404,-107.83167">https://www.google.com/maps/search/?api=1&amp;query=36.210404,-107.83167</a>

General Information

Brief Description	Containment Currently Contains Fluids
Weekly Pond Inspections	Yes
Fencing is in Good condition and Functional	Gates are Closed and locked
Yes	No
Facility sign is visible and in good condition	Signs of Surface Water Runon?
Yes	No

Inspection Info for Recycling Containment

Pond Level	Containment has a minimum of three feet of freeboard
19'	
Containment water surface is free of visible signs of oil	Injection and withdrawal of water is done through a header
Yes	Yes
Oil absorbent booms are on-site and in good condition	Is there evidence of a leak in the liner above the waterline
No	No
Site is free of evidence of leaks, spills or releases	If leak detection contained liquid, was it removed?
Yes	Yes
If leak detection contained liquid, was HSE notified?	
Yes	

## Upper Leak Detection

Water Present in ULD? Yes	Total Depth of (ULD) (ft) 105.1
Depth to Water in (ULD) (ft)	Height of Water in (ULD)
Gallons of Water Removed ULD 60.0	

## Lower Leak Detection

Water Present in (LLD)? No	Total Depth of (LLD) (ft) 0.0
Depth to Water in (LLD) (ft) 0.0	Height of Water in (LLD) 0.0
Gallons of Water Removed (LLD) 60.0	

## Bird Mitigation System

Audio Bird Deterrents are present and in working order Yes	Visual Bird Deterrents are present and in working order Yes
Facility was inspected, and no evidence of bird mortality was found Yes	If evidence of bird mortality was found, HSE was notified N/A

## Comments


Technician / Employee Comments	
Image Field	Visual Signs of Corrosion

## Assignments

Site	Created On	Created By	Updated On	Updated By	From	Contact	Status	Assignment Status	Assigned By
def	03-02-2025 06:00:09 MST		04-04-2025 12:51:31 MST	Danny Montoya	03-30-2025 06:00:00 MST	Danny Montoya	P	Completed	

Signature

---

A handwritten signature in black ink, consisting of a large, stylized capital letter 'L' with a horizontal stroke that loops back to the left and then continues as a horizontal line.



Work Orders

#137999 - Weekly Pond Inspections



Created On Date  
03-09-2025 06:00:17 MST

Updated On  
04-13-2025 20:02:52 MST

### Site Information

Asset KWU 2309-19K WRF	Did you perform this inspection? Yes
Inspected By (auto-populated if you select Yes) Danny Montoya	Permit Number 3RF-43
Section 19	Township 23N
Range 09W	County San Juan
State NM	Latitude 36.210404
Longitude -107.83167	Map Link <a href="https://www.google.com/maps/search/?api=1&amp;query=36.210404,-107.83167">https://www.google.com/maps/search/?api=1&amp;query=36.210404,-107.83167</a>

### General Information

Brief Description Weekly Pond Inspections	Containment Currently Contains Fluids Yes
Fencing is in Good condition and Functional Yes	Gates are Closed and locked No
Facility sign is visible and in good condition Yes	Signs of Surface Water Runon? No

### Inspection Info for Recycling Containment

Pond Level 20'	Containment has a minimum of three feet of freeboard Yes
Containment water surface is free of visible signs of oil No	Injection and withdrawal of water is done through a header Yes
Oil absorbent booms are on-site and in good condition No	Is there evidence of a leak in the liner above the waterline No
Site is free of evidence of leaks, spills or releases Yes	If leak detection contained liquid, was it removed? No
If leak detection contained liquid, was HSE notified? No	

## Upper Leak Detection

Water Present in ULD? No	Total Depth of (ULD) (ft)
Depth to Water in (ULD) (ft)	Height of Water in (ULD)
Gallons of Water Removed ULD	

## Lower Leak Detection

Water Present in (LLD)? No	Total Depth of (LLD) (ft)
Depth to Water in (LLD) (ft)	Height of Water in (LLD)
Gallons of Water Removed (LLD)	

## Bird Mitigation System

Audio Bird Deterants are present and in working order No	Visual Bird Deterants are present and in working order Yes
Facility was inspected, and no evidence of bird mortality was found Yes	If evidence of bird mortality was found, HSE was notified N/A

## Comments

Technician / Employee Comments

Grid power was down for a scheduled maintenance. Unable to test upper leak detection or audio bird deterrent.

Image Field

Visual Signs of Corrosion

## Assignments

Site	Created On	Created By	Updated On	Updated By	From	Contact	Status	Assignment Status	Assigned By
def	03-09-2025 06:00:17 MST		03-09-2025 06:00:17 MST		04-06-2025 06:00:00 MST	Danny Montoya	P	Assigned	

Signature

---

A handwritten signature in black ink, consisting of a large, stylized 'L' shape with a horizontal line extending to the right and a vertical line extending upwards, forming a loop at the top.

Work Orders

#139060 - Weekly Pond Inspections



Created On Date	Updated On
03-18-2025 09:31:05 MST	04-17-2025 11:51:27 MST

Site Information

Asset	Did you perform this inspection?
KWU 2309-19K WRF	Yes
Inspected By (auto-populated if you select Yes)	Permit Number
Danny Montoya	3RF-43
Section	Township
19	23N
Range	County
09W	San Juan
State	Latitude
NM	36.210404
Longitude	Map Link
-107.83167	<a href="https://www.google.com/maps/search/?api=1&amp;query=36.210404,-107.83167">https://www.google.com/maps/search/?api=1&amp;query=36.210404,-107.83167</a>

General Information

Brief Description	Containment Currently Contains Fluids
Weekly Pond Inspections	Yes
Fencing is in Good condition and Functional	Gates are Closed and locked
Yes	No
Facility sign is visible and in good condition	Signs of Surface Water Runon?
Yes	No

Inspection Info for Recycling Containment

Pond Level	Containment has a minimum of three feet of freeboard
19 1/2'	Yes
Containment water surface is free of visible signs of oil	Injection and withdrawal of water is done through a header
No	Yes
Oil absorbent booms are on-site and in good condition	Is there evidence of a leak in the liner above the waterline
No	No
Site is free of evidence of leaks, spills or releases	If leak detection contained liquid, was it removed?
No	No
If leak detection contained liquid, was HSE notified?	
No	

## Upper Leak Detection

Water Present in ULD? No	Total Depth of (ULD) (ft)
Depth to Water in (ULD) (ft)	Height of Water in (ULD)
Gallons of Water Removed ULD 0.0	

## Lower Leak Detection

Water Present in (LLD)? No	Total Depth of (LLD) (ft)
Depth to Water in (LLD) (ft)	Height of Water in (LLD)
Gallons of Water Removed (LLD) 0.0	

## Bird Mitigation System

Audio Bird Deterants are present and in working order N/A	Visual Bird Deterants are present and in working order Yes
Facility was inspected, and no evidence of bird mortality was found Yes	If evidence of bird mortality was found, HSE was notified N/A

## Comments

Technician / Employee Comments

Grid power was down unable to test leak detection or bird sounds. M&R on location skimming oil off of water. Ground disturbance from leak last week on south west Comer of pond

Image Field	Visual Signs of Corrosion
-------------	---------------------------

## Assignments

Site	Created On	Created By	Updated On	Updated By	From	Contact	Status	Assignment Status	Assigned By
def	03-18-2025 09:31:05 MST		04-17-2025 11:51:20 MST	Danny Montoya	04-13-2025 06:00:00 MST	Danny Montoya	P	Completed	

Signature

---

A handwritten signature in black ink, consisting of a large, stylized capital letter 'A' with a horizontal crossbar that extends to the right and loops back under the main vertical stroke.

Work Orders

#140619 - Weekly Pond Inspections



Created On Date03-23-2025 06:00:20 MST

Updated On05-02-2025 12:26:59 MST

Site Information

Asset	Did you perform this inspection?
KWU 2309-19K WRF	Yes
Inspected By (auto-populated if you select Yes)	Permit Number
Danny Montoya	3RF-43
Section	Township
19	23N
Range	County
09W	San Juan
State	Latitude
NM	36.210404
Longitude	Map Link
-107.83167	<a href="https://www.google.com/maps/search/?api=1&amp;query=36.210404,-107.83167">https://www.google.com/maps/search/?api=1&amp;query=36.210404,-107.83167</a>

General Information

Brief Description	Containment Currently Contains Fluids
Weekly Pond Inspections	Yes
Fencing is in Good condition and Functional	Gates are Closed and locked
Yes	Yes
Facility sign is visible and in good condition	Signs of Surface Water Runon?
Yes	No

Inspection Info for Recycling Containment

Pond Level	Containment has a minimum of three feet of freeboard
19'	Yes
Containment water surface is free of visible signs of oil	Injection and withdrawal of water is done through a header
No	Yes
Oil absorbent booms are on-site and in good condition	Is there evidence of a leak in the liner above the waterline
No	No
Site is free of evidence of leaks, spills or releases	If leak detection contained liquid, was it removed?
Yes	Yes
If leak detection contained liquid, was HSE notified?	

## Upper Leak Detection

Water Present in ULD? Yes	Total Depth of (ULD) (ft) 105.1
Depth to Water in (ULD) (ft)	Height of Water in (ULD)
Gallons of Water Removed ULD 54.0	

## Lower Leak Detection

Water Present in (LLD)? No	Total Depth of (LLD) (ft) 0.0
Depth to Water in (LLD) (ft)	Height of Water in (LLD)
Gallons of Water Removed (LLD) 0.0	

## Bird Mitigation System

Audio Bird Deterants are present and in working order Yes	Visual Bird Deterants are present and in working order Yes
Facility was inspected, and no evidence of bird mortality was found Yes	If evidence of bird mortality was found, HSE was notified Yes

## Comments


Technician / Employee Comments M & R skimming oil off water	
Image Field	Visual Signs of Corrosion

Assignments									
Site	Created On	Created By	Updated On	Updated By	From	Contact	Status	Assignment Status	Assigned By
def	03-23-2025 06:00:20 MST		05-02-2025 12:26:54 MST	Danny Montoya	04-20-2025 06:00:00 MST	Danny Montoya	P	Completed	



Signature

---

A handwritten signature in black ink, consisting of a large, sweeping loop followed by a horizontal line and a small flourish.

Work Orders

#142028 - Weekly Pond Inspections



Created On Date	Updated On
03-30-2025 06:00:31 MST	05-02-2025 12:20:29 MST

## Site Information

Asset	Did you perform this inspection?
KWU 2309-19K WRF	Yes
Inspected By (auto-populated if you select Yes)	Permit Number
Danny Montoya	3RF-43
Section	Township
19	23N
Range	County
09W	San Juan
State	Latitude
NM	36.210404
Longitude	Map Link
-107.83167	<a href="https://www.google.com/maps/search/?api=1&amp;query=36.210404,-107.83167">https://www.google.com/maps/search/?api=1&amp;query=36.210404,-107.83167</a>

## General Information

Brief Description	Containment Currently Contains Fluids
Weekly Pond Inspections	Yes
Fencing is in Good condition and Functional	Gates are Closed and locked
Yes	Yes
Facility sign is visible and in good condition	Signs of Surface Water Runon?
Yes	No

## Inspection Info for Recycling Containment

Pond Level	Containment has a minimum of three feet of freeboard
19'	Yes
Containment water surface is free of visible signs of oil	Injection and withdrawal of water is done through a header
No	Yes
Oil absorbent booms are on-site and in good condition	Is there evidence of a leak in the liner above the waterline
No	No
Site is free of evidence of leaks, spills or releases	If leak detection contained liquid, was it removed?
Yes	Yes
If leak detection contained liquid, was HSE notified?	

## Upper Leak Detection

Water Present in ULD? Yes	Total Depth of (ULD) (ft) 105.1
Depth to Water in (ULD) (ft)	Height of Water in (ULD)
Gallons of Water Removed ULD 54.0	

## Lower Leak Detection

Water Present in (LLD)? No	Total Depth of (LLD) (ft) 0.0
Depth to Water in (LLD) (ft) 0.0	Height of Water in (LLD) 0.0
Gallons of Water Removed (LLD) 0.0	

## Bird Mitigation System

Audio Bird Deterants are present and in working order Yes	Visual Bird Deterants are present and in working order Yes
Facility was inspected, and no evidence of bird mortality was found Yes	If evidence of bird mortality was found, HSE was notified N/A


## Comments

Technician / Employee Comments M & R on location skimming oil off the top of water	Visual Signs of Corrosion
Image Field	

Assignments									
Site	Created On	Created By	Updated On	Updated By	From	Contact	Status	Assignment Status	Assigned By
def	03-30-2025 06:00:31 MST		05-02-2025 12:14:20 MST	Danny Montoya	04-27-2025 06:00:00 MST	Danny Montoya	P	Completed	

Signature

---

A handwritten signature in black ink, consisting of a large, loopy capital 'R' with a horizontal stroke extending to the left and a small loop at the bottom left.

Work Orders

#144803 - Weekly Pond Inspections



Created On Date	Updated On
04-06-2025 06:01:19 MST	05-23-2025 11:56:49 MST

Site Information

Asset	Did you perform this inspection?
KWU 2309-19K WRF	Yes
Inspected By (auto-populated if you select Yes)	Permit Number
Danny Montoya	3RF-43
Section	Township
19	23N
Range	County
09W	San Juan
State	Latitude
NM	36.210404
Longitude	Map Link
-107.83167	<a href="https://www.google.com/maps/search/?api=1&amp;query=36.210404,-107.83167">https://www.google.com/maps/search/?api=1&amp;query=36.210404,-107.83167</a>

General Information

Brief Description	Containment Currently Contains Fluids
Weekly Pond Inspections	Yes
Fencing is in Good condition and Functional	Gates are Closed and locked
Yes	Yes
Facility sign is visible and in good condition	Signs of Surface Water Runon?
Yes	No

Inspection Info for Recycling Containment

Pond Level	Containment has a minimum of three feet of freeboard
19 3/4'	Yes
Containment water surface is free of visible signs of oil	Injection and withdrawal of water is done through a header
No	Yes
Oil absorbent booms are on-site and in good condition	Is there evidence of a leak in the liner above the waterline
No	No
Site is free of evidence of leaks, spills or releases	If leak detection contained liquid, was it removed?
Yes	Yes
If leak detection contained liquid, was HSE notified?	

## Upper Leak Detection

Water Present in ULD? Yes	Total Depth of (ULD) (ft) 105.1
Depth to Water in (ULD) (ft)	Height of Water in (ULD)
Gallons of Water Removed ULD 60.0	

## Lower Leak Detection

Water Present in (LLD)? No	Total Depth of (LLD) (ft) 0.0
Depth to Water in (LLD) (ft)	Height of Water in (LLD)
Gallons of Water Removed (LLD) 0.0	

## Bird Mitigation System

Audio Bird Deterants are present and in working order Yes	Visual Bird Deterants are present and in working order Yes
Facility was inspected, and no evidence of bird mortality was found Yes	If evidence of bird mortality was found, HSE was notified N/A

## Comments

Technician / Employee Comments	
Image Field	Visual Signs of Corrosion

## Assignments

Site	Created On	Created By	Updated On	Updated By	From	Contact	Status	Assignment Status	Assigned By
def	04-06-2025 06:01:19 MST		05-12-2025 07:43:58 MST	Danny Montoya	05-04-2025 06:00:00 MST	Danny Montoya	P	Completed	

Signature

---

A handwritten signature in black ink, consisting of several overlapping loops and a long horizontal stroke.

Work Orders

#145615 - Weekly Pond Inspections



Created On Date04-13-2025 06:00:33 MST

Updated On05-23-2025 11:56:50 MST

Site Information

Asset	Did you perform this inspection?
KWU 2309-19K WRF	Yes
Inspected By (auto-populated if you select Yes)	Permit Number
Danny Montoya	3RF-43
Section	Township
19	23N
Range	County
09W	San Juan
State	Latitude
NM	36.210404
Longitude	Map Link
-107.83167	<a href="https://www.google.com/maps/search/?api=1&amp;query=36.210404,-107.83167">https://www.google.com/maps/search/?api=1&amp;query=36.210404,-107.83167</a>

General Information

Brief Description	Containment Currently Contains Fluids
Weekly Pond Inspections	Yes
Fencing is in Good condition and Functional	Gates are Closed and locked
Yes	Yes
Facility sign is visible and in good condition	Signs of Surface Water Runon?
Yes	No

Inspection Info for Recycling Containment

Pond Level	Containment has a minimum of three feet of freeboard
19 3/4'	Yes
Containment water surface is free of visible signs of oil	Injection and withdrawal of water is done through a header
No	Yes
Oil absorbent booms are on-site and in good condition	Is there evidence of a leak in the liner above the waterline
No	No
Site is free of evidence of leaks, spills or releases	If leak detection contained liquid, was it removed?
Yes	Yes
If leak detection contained liquid, was HSE notified?	



## Upper Leak Detection

Water Present in ULD? Yes	Total Depth of (ULD) (ft) 105.1
Depth to Water in (ULD) (ft)	Height of Water in (ULD)
Gallons of Water Removed ULD 52.0	

## Lower Leak Detection

Water Present in (LLD)? No	Total Depth of (LLD) (ft) 0.0
Depth to Water in (LLD) (ft) 0.0	Height of Water in (LLD) 0.0
Gallons of Water Removed (LLD) 0.0	

## Bird Mitigation System

Audio Bird Deterants are present and in working order Yes	Visual Bird Deterants are present and in working order Yes
Facility was inspected, and no evidence of bird mortality was found Yes	If evidence of bird mortality was found, HSE was notified N/A

## Comments

Technician / Employee Comments	
Image Field	Visual Signs of Corrosion

## Assignments

Site	Created On	Created By	Updated On	Updated By	From	Contact	Status	Assignment Status	Assigned By
def	04-13-2025 06:00:33 MST		05-16-2025 11:53:06 MST	Danny Montoya	05-11-2025 06:00:00 MST	Danny Montoya	P	Completed	

Signature

---

A handwritten signature in black ink, consisting of a large, sweeping loop that crosses itself, with a horizontal line extending to the right and a small vertical stroke at the end.

Work Orders

#145967 - KWU Pond floating pump vfd disconnect handles



Created On Date	Updated On
04-16-2025 13:53:30 MST	05-02-2025 11:33:26 MST

Basic Info

Job Status
Completed

Work Order Information

Brief Description
KWU Pond floating pump vfd disconnect handles
Work Description
Need to repair both floating pump vfd disconnect handles. It looks like one might have a new connecting rod and breaker adapter, the other looks like the breaker adapter may be broken.
Assigned Team
I&E South

Asset Information

Route	Associated Pad
Lybrook 2	KWU Pond
Asset	Facility Type
KWU 2309-19K WRF	OIL PRODUCTION
Map Link	
<a href="https://www.google.com/maps/search/?api=1&amp;query=36.210404,-107.83167">https://www.google.com/maps/search/?api=1&amp;query=36.210404,-107.83167</a>	

Additional Information

Technician / Employee Comments
Replaced switch

Requester Information

Requested On	Requester Email
Created By	Requester Phone
Shane Preece	
Visual Signs of Corrosion	



Work Orders

#146114 - Weekly Pond Inspections



Created On Date	Updated On
04-20-2025 06:00:58 MST	05-23-2025 11:59:40 MST

Site Information

Asset	Did you perform this inspection?
KWU 2309-19K WRF	Yes
Inspected By (auto-populated if you select Yes)	Permit Number
Danny Montoya	3RF-43
Section	Township
19	23N
Range	County
09W	San Juan
State	Latitude
NM	36.210404
Longitude	Map Link
-107.83167	<a href="https://www.google.com/maps/search/?api=1&amp;query=36.210404,-107.83167">https://www.google.com/maps/search/?api=1&amp;query=36.210404,-107.83167</a>

General Information

Brief Description	Containment Currently Contains Fluids
Weekly Pond Inspections	No
Fencing is in Good condition and Functional	Gates are Closed and locked
Yes	Yes
Facility sign is visible and in good condition	Signs of Surface Water Runon?
Yes	No

Inspection Info for Recycling Containment

Pond Level	Containment has a minimum of three feet of freeboard
19'	Yes
Containment water surface is free of visible signs of oil	Injection and withdrawal of water is done through a header
No	Yes
Oil absorbent booms are on-site and in good condition	Is there evidence of a leak in the liner above the waterline
No	No
Site is free of evidence of leaks, spills or releases	If leak detection contained liquid, was it removed?
Yes	Yes
If leak detection contained liquid, was HSE notified?	

## Upper Leak Detection

Water Present in ULD? Yes	Total Depth of (ULD) (ft) 105.1
Depth to Water in (ULD) (ft)	Height of Water in (ULD)
Gallons of Water Removed ULD 54.0	

## Lower Leak Detection

Water Present in (LLD)? No	Total Depth of (LLD) (ft) 0.0
Depth to Water in (LLD) (ft)	Height of Water in (LLD)
Gallons of Water Removed (LLD) 0.0	

## Bird Mitigation System

Audio Bird Deterants are present and in working order Yes	Visual Bird Deterants are present and in working order Yes
Facility was inspected, and no evidence of bird mortality was found Yes	If evidence of bird mortality was found, HSE was notified N/A

## Comments


Technician / Employee Comments	
Image Field	Visual Signs of Corrosion

## Assignments

Site	Created On	Created By	Updated On	Updated By	From	Contact	Status	Assignment Status	Assigned By
def	04-20-2025 06:00:58 MST		05-23-2025 11:59:34 MST	Danny Montoya	05-18-2025 06:00:00 MST	Danny Montoya	P	Completed	

Signature

---

A handwritten signature in black ink, consisting of a large, stylized capital letter 'A' with a horizontal crossbar that extends to the right and loops back under the main body of the letter.

Work Orders

#146669 - Weekly Pond Inspections



Created On Date

04-27-2025 06:00:29 MST

Updated On

06-03-2025 14:24:17 MST

### Site Information

Asset	Did you perform this inspection?
KWU 2309-19K WRF	Yes
Inspected By (auto-populated if you select Yes)	Permit Number
Danny Montoya	3RF-43
Section	Township
19	23N
Range	County
09W	San Juan
State	Latitude
NM	36.210404
Longitude	Map Link
-107.83167	<a href="https://www.google.com/maps/search/?api=1&amp;query=36.210404,-107.83167">https://www.google.com/maps/search/?api=1&amp;query=36.210404,-107.83167</a>

### General Information

Brief Description	Containment Currently Contains Fluids
Weekly Pond Inspections	Yes
Fencing is in Good condition and Functional	Gates are Closed and locked
Yes	Yes
Facility sign is visible and in good condition	Signs of Surface Water Runon?
Yes	No

### Inspection Info for Recycling Containment

Pond Level	Containment has a minimum of three feet of freeboard
19 3/4'	Yes
Containment water surface is free of visible signs of oil	Injection and withdrawal of water is done through a header
No	Yes
Oil absorbent booms are on-site and in good condition	Is there evidence of a leak in the liner above the waterline
No	No
Site is free of evidence of leaks, spills or releases	If leak detection contained liquid, was it removed?
Yes	Yes
If leak detection contained liquid, was HSE notified?	



## Upper Leak Detection

Water Present in ULD? Yes	Total Depth of (ULD) (ft) 105.1
Depth to Water in (ULD) (ft)	Height of Water in (ULD)
Gallons of Water Removed ULD 50.0	

## Lower Leak Detection

Water Present in (LLD)? No	Total Depth of (LLD) (ft) 0.0
Depth to Water in (LLD) (ft)	Height of Water in (LLD)
Gallons of Water Removed (LLD) 0.0	

## Bird Mitigation System

Audio Bird Deterants are present and in working order Yes	Visual Bird Deterants are present and in working order Yes
Facility was inspected, and no evidence of bird mortality was found Yes	If evidence of bird mortality was found, HSE was notified N/A

## Comments


Technician / Employee Comments	
Image Field	Visual Signs of Corrosion

## Assignments

Site	Created On	Created By	Updated On	Updated By	From	Contact	Status	Assignment Status	Assigned By
def	04-27-2025 06:00:29 MST		04-27-2025 06:00:29 MST		05-25-2025 06:00:00 MST	Danny Montoya	P	Assigned	

Signature

---

A handwritten signature in black ink, consisting of a large, loopy capital letter 'R' with a horizontal stroke extending to the right and a small vertical tick mark at the end.

Work Orders

#149007 - Weekly Pond Inspections



Created On Date	Updated On
05-04-2025 06:00:32 MST	06-03-2025 14:11:26 MST

Site Information

Asset	Did you perform this inspection?
KWU 2309-19K WRF	Yes
Inspected By (auto-populated if you select Yes)	Permit Number
Danny Montoya	3RF-43
Section	Township
19	23N
Range	County
09W	San Juan
State	Latitude
NM	36.210404
Longitude	Map Link
-107.83167	<a href="https://www.google.com/maps/search/?api=1&amp;query=36.210404,-107.83167">https://www.google.com/maps/search/?api=1&amp;query=36.210404,-107.83167</a>

General Information

Brief Description	Containment Currently Contains Fluids
Weekly Pond Inspections	Yes
Fencing is in Good condition and Functional	Gates are Closed and locked
Yes	Yes
Facility sign is visible and in good condition	Signs of Surface Water Runon?
Yes	No

Inspection Info for Recycling Containment

Pond Level	Containment has a minimum of three feet of freeboard
19 3/4'	Yes
Containment water surface is free of visible signs of oil	Injection and withdrawal of water is done through a header
No	Yes
Oil absorbent booms are on-site and in good condition	Is there evidence of a leak in the liner above the waterline
No	No
Site is free of evidence of leaks, spills or releases	If leak detection contained liquid, was it removed?
Yes	Yes
If leak detection contained liquid, was HSE notified?	

## Upper Leak Detection

Water Present in ULD? Yes	Total Depth of (ULD) (ft) 105.1
Depth to Water in (ULD) (ft)	Height of Water in (ULD)
Gallons of Water Removed ULD 52.0	

## Lower Leak Detection

Water Present in (LLD)? No	Total Depth of (LLD) (ft) 0.0
Depth to Water in (LLD) (ft)	Height of Water in (LLD)
Gallons of Water Removed (LLD)	

## Bird Mitigation System

Audio Bird Deterants are present and in working order Yes	Visual Bird Deterants are present and in working order Yes
Facility was inspected, and no evidence of bird mortality was found Yes	If evidence of bird mortality was found, HSE was notified N/A

## Comments

Technician / Employee Comments	
Image Field	Visual Signs of Corrosion

## Assignments

Site	Created On	Created By	Updated On	Updated By	From	Contact	Status	Assignment Status	Assigned By
def	05-04-2025 06:00:32 MST		06-03-2025 14:11:17 MST	Danny Montoya	06-01-2025 06:00:00 MST	Danny Montoya	P	Completed	

Signature

---

A handwritten signature in black ink, consisting of a large, loopy initial 'R' followed by a series of overlapping loops and a final flourish.

Work Orders

#149531 - Weekly Pond Inspections



Created On Date

05-11-2025 06:00:34 MST

Updated On

06-16-2025 12:50:45 MST

Site Information

Asset	Did you perform this inspection?
KWU 2309-19K WRF	Yes
Inspected By (auto-populated if you select Yes)	Permit Number
Danny Montoya	3RF-43
Section	Township
19	23N
Range	County
09W	San Juan
State	Latitude
NM	36.210404
Longitude	Map Link
-107.83167	<a href="https://www.google.com/maps/search/?api=1&amp;query=36.210404,-107.83167">https://www.google.com/maps/search/?api=1&amp;query=36.210404,-107.83167</a>

General Information

Brief Description	Containment Currently Contains Fluids
Weekly Pond Inspections	Yes
Fencing is in Good condition and Functional	Gates are Closed and locked
Yes	Yes
Facility sign is visible and in good condition	Signs of Surface Water Runon?
Yes	No

Inspection Info for Recycling Containment

Pond Level	Containment has a minimum of three feet of freeboard
19 3/4'	Yes
Containment water surface is free of visible signs of oil	Injection and withdrawal of water is done through a header
No	Yes
Oil absorbent booms are on-site and in good condition	Is there evidence of a leak in the liner above the waterline
No	No
Site is free of evidence of leaks, spills or releases	If leak detection contained liquid, was it removed?
Yes	Yes
If leak detection contained liquid, was HSE notified?	

## Upper Leak Detection

Water Present in ULD? Yes	Total Depth of (ULD) (ft) 105.1
Depth to Water in (ULD) (ft)	Height of Water in (ULD)
Gallons of Water Removed ULD 51.0	

## Lower Leak Detection

Water Present in (LLD)? No	Total Depth of (LLD) (ft) 0.0
Depth to Water in (LLD) (ft)	Height of Water in (LLD)
Gallons of Water Removed (LLD) 0.0	

## Bird Mitigation System

Audio Bird Deterants are present and in working order Yes	Visual Bird Deterants are present and in working order Yes
Facility was inspected, and no evidence of bird mortality was found Yes	If evidence of bird mortality was found, HSE was notified N/A

## Comments


Technician / Employee Comments	
Image Field	Visual Signs of Corrosion

## Assignments

Site	Created On	Created By	Updated On	Updated By	From	Contact	Status	Assignment Status	Assigned By
def	05-11-2025 06:00:34 MST		06-16-2025 12:50:39 MST	Danny Montoya	06-08-2025 06:00:00 MST	Danny Montoya	P	Completed	

Signature

---

A handwritten signature in black ink, consisting of several overlapping loops and a horizontal stroke across the middle.



Work Orders

#150204 - Weekly Pond Inspections



Created On Date	Updated On
05-18-2025 06:00:20 MST	06-20-2025 12:15:19 MST

Site Information

Asset	Did you perform this inspection?
KWU 2309-19K WRF	Yes
Inspected By (auto-populated if you select Yes)	Permit Number
Danny Montoya	3RF-43
Section	Township
19	23N
Range	County
09W	San Juan
State	Latitude
NM	36.210404
Longitude	Map Link
-107.83167	<a href="https://www.google.com/maps/search/?api=1&amp;query=36.210404,-107.83167">https://www.google.com/maps/search/?api=1&amp;query=36.210404,-107.83167</a>

General Information

Brief Description	Containment Currently Contains Fluids
Weekly Pond Inspections	Yes
Fencing is in Good condition and Functional	Gates are Closed and locked
Yes	Yes
Facility sign is visible and in good condition	Signs of Surface Water Runon?
Yes	No

Inspection Info for Recycling Containment

Pond Level	Containment has a minimum of three feet of freeboard
19 3/4'	Yes
Containment water surface is free of visible signs of oil	Injection and withdrawal of water is done through a header
No	Yes
Oil absorbent booms are on-site and in good condition	Is there evidence of a leak in the liner above the waterline
No	No
Site is free of evidence of leaks, spills or releases	If leak detection contained liquid, was it removed?
Yes	Yes
If leak detection contained liquid, was HSE notified?	

## Upper Leak Detection

Water Present in ULD? Yes	Total Depth of (ULD) (ft) 105.1
Depth to Water in (ULD) (ft)	Height of Water in (ULD)
Gallons of Water Removed ULD 50.0	

## Lower Leak Detection

Water Present in (LLD)? No	Total Depth of (LLD) (ft) 0.0
Depth to Water in (LLD) (ft)	Height of Water in (LLD)
Gallons of Water Removed (LLD) 0.0	

## Bird Mitigation System

Audio Bird Deterrents are present and in working order Yes	Visual Bird Deterrents are present and in working order Yes
Facility was inspected, and no evidence of bird mortality was found Yes	If evidence of bird mortality was found, HSE was notified N/A

## Comments

Technician / Employee Comments	
Image Field	Visual Signs of Corrosion

## Assignments

Site	Created On	Created By	Updated On	Updated By	From	Contact	Status	Assignment Status	Assigned By
def	05-18-2025 06:00:20 MST		06-20-2025 12:15:12 MST	Danny Montoya	06-15-2025 06:00:00 MST	Danny Montoya	P	Completed	

Signature

---

A handwritten signature in black ink, consisting of a large, stylized loop at the top, followed by a horizontal line, and then a series of smaller loops and strokes at the bottom.

Work Orders

#150632 - Weekly Pond Inspections



Created On Date

05-25-2025 06:00:32 MST

Updated On

06-27-2025 11:33:53 MST

Site Information

Asset	Did you perform this inspection?
KWU 2309-19K WRF	
Inspected By (auto-populated if you select Yes)	Permit Number
	3RF-43
Section	Township
19	23N
Range	County
09W	San Juan
State	Latitude
NM	36.210404
Longitude	Map Link
-107.83167	<a href="https://www.google.com/maps/search/?api=1&amp;query=36.210404,-107.83167">https://www.google.com/maps/search/?api=1&amp;query=36.210404,-107.83167</a>

General Information

Brief Description	Containment Currently Contains Fluids
Weekly Pond Inspections	Yes
Fencing is in Good condition and Functional	Gates are Closed and locked
Yes	Yes
Facility sign is visible and in good condition	Signs of Surface Water Runon?
Yes	No

Inspection Info for Recycling Containment

Pond Level	Containment has a minimum of three feet of freeboard
19'	Yes
Containment water surface is free of visible signs of oil	Injection and withdrawal of water is done through a header
No	Yes
Oil absorbent booms are on-site and in good condition	Is there evidence of a leak in the liner above the waterline
No	No
Site is free of evidence of leaks, spills or releases	If leak detection contained liquid, was it removed?
Yes	Yes
If leak detection contained liquid, was HSE notified?	

## Upper Leak Detection

Water Present in ULD? Yes	Total Depth of (ULD) (ft) 105.1
Depth to Water in (ULD) (ft)	Height of Water in (ULD)
Gallons of Water Removed ULD 51.0	

## Lower Leak Detection

Water Present in (LLD)? No	Total Depth of (LLD) (ft) 0.0
Depth to Water in (LLD) (ft)	Height of Water in (LLD)
Gallons of Water Removed (LLD) 0.0	

## Bird Mitigation System

Audio Bird Deterants are present and in working order Yes	Visual Bird Deterants are present and in working order Yes
Facility was inspected, and no evidence of bird mortality was found Yes	If evidence of bird mortality was found, HSE was notified N/A

## Comments

Technician / Employee Comments	
Image Field	Visual Signs of Corrosion

## Assignments

Site	Created On	Created By	Updated On	Updated By	From	Contact	Status	Assignment Status	Assigned By
def	05-25-2025 06:00:32 MST		06-27-2025 11:33:47 MST	Danny Montoya	06-22-2025 06:00:00 MST	Danny Montoya	P	Completed	

Signature

---

A handwritten signature in black ink, consisting of a large, sweeping loop on the left and a smaller, more complex shape on the right, possibly representing the letters 'R' and 'A'.

Work Orders

#152677 - Weekly Pond Inspections



Created On Date

06-01-2025 06:00:42 MST

Updated On

06-30-2025 12:48:02 MST

Site Information

Asset	Did you perform this inspection?
KWU 2309-19K WRF	Yes
Inspected By (auto-populated if you select Yes)	Permit Number
Danny Montoya	3RF-43
Section	Township
19	23N
Range	County
09W	San Juan
State	Latitude
NM	36.210404
Longitude	Map Link
-107.83167	<a href="https://www.google.com/maps/search/?api=1&amp;query=36.210404,-107.83167">https://www.google.com/maps/search/?api=1&amp;query=36.210404,-107.83167</a>

General Information

Brief Description	Containment Currently Contains Fluids
Weekly Pond Inspections	Yes
Fencing is in Good condition and Functional	Gates are Closed and locked
Yes	Yes
Facility sign is visible and in good condition	Signs of Surface Water Runon?
Yes	No

Inspection Info for Recycling Containment

Pond Level	Containment has a minimum of three feet of freeboard
19'	Yes
Containment water surface is free of visible signs of oil	Injection and withdrawal of water is done through a header
No	Yes
Oil absorbent booms are on-site and in good condition	Is there evidence of a leak in the liner above the waterline
No	No
Site is free of evidence of leaks, spills or releases	If leak detection contained liquid, was it removed?
Yes	Yes
If leak detection contained liquid, was HSE notified?	

## Upper Leak Detection

Water Present in ULD? Yes	Total Depth of (ULD) (ft) 105.1
Depth to Water in (ULD) (ft)	Height of Water in (ULD)
Gallons of Water Removed ULD 49.0	

## Lower Leak Detection

Water Present in (LLD)? No	Total Depth of (LLD) (ft) 0.0
Depth to Water in (LLD) (ft)	Height of Water in (LLD)
Gallons of Water Removed (LLD) 0.0	

## Bird Mitigation System

Audio Bird Deterants are present and in working order Yes	Visual Bird Deterants are present and in working order Yes
Facility was inspected, and no evidence of bird mortality was found Yes	If evidence of bird mortality was found, HSE was notified N/A

## Comments

Technician / Employee Comments	
Image Field	Visual Signs of Corrosion


## Assignments

Site	Created On	Created By	Updated On	Updated By	From	Contact	Status	Assignment Status	Assigned By
def	06-01-2025 06:00:42 MST		06-30-2025 12:47:55 MST	Danny Montoya	06-29-2025 06:00:00 MST	Danny Montoya	P	Completed	



Signature

---

A handwritten signature in black ink, consisting of several loops and a horizontal line across the middle.

Work Orders

#154683 - Weekly Pond Inspections



Created On Date

06-08-2025 06:00:27 MST

Updated On

07-14-2025 09:48:53 MST

Site Information

Asset	Did you perform this inspection?
KWU 2309-19K WRF	Yes
Inspected By (auto-populated if you select Yes)	Permit Number
Danny Montoya	3RF-43
Section	Township
19	23N
Range	County
09W	San Juan
State	Latitude
NM	36.210404
Longitude	Map Link
-107.83167	<a href="https://www.google.com/maps/search/?api=1&amp;query=36.210404,-107.83167">https://www.google.com/maps/search/?api=1&amp;query=36.210404,-107.83167</a>

General Information

Brief Description	Containment Currently Contains Fluids
Weekly Pond Inspections	Yes
Fencing is in Good condition and Functional	Gates are Closed and locked
Yes	Yes
Facility sign is visible and in good condition	Signs of Surface Water Runon?
Yes	No

Inspection Info for Recycling Containment

Pond Level	Containment has a minimum of three feet of freeboard
19'	Yes
Containment water surface is free of visible signs of oil	Injection and withdrawal of water is done through a header
No	Yes
Oil absorbent booms are on-site and in good condition	Is there evidence of a leak in the liner above the waterline
No	No
Site is free of evidence of leaks, spills or releases	If leak detection contained liquid, was it removed?
Yes	Yes
If leak detection contained liquid, was HSE notified?	

## Upper Leak Detection

Water Present in ULD? Yes	Total Depth of (ULD) (ft) 105.1
Depth to Water in (ULD) (ft)	Height of Water in (ULD)
Gallons of Water Removed ULD 50.0	

## Lower Leak Detection

Water Present in (LLD)? No	Total Depth of (LLD) (ft) 0.0
Depth to Water in (LLD) (ft)	Height of Water in (LLD)
Gallons of Water Removed (LLD) 0.0	

## Bird Mitigation System

Audio Bird Deterants are present and in working order Yes	Visual Bird Deterants are present and in working order Yes
Facility was inspected, and no evidence of bird mortality was found Yes	If evidence of bird mortality was found, HSE was notified N/A

## Comments


Technician / Employee Comments	
Image Field	Visual Signs of Corrosion

## Assignments

Site	Created On	Created By	Updated On	Updated By	From	Contact	Status	Assignment Status	Assigned By
def	06-08-2025 06:00:27 MST		07-14-2025 09:48:47 MST	Danny Montoya	07-06-2025 06:00:00 MST	Danny Montoya	P	Completed	

Signature

---

A handwritten signature in black ink. It features a large, elongated loop at the top, with a horizontal line extending from the left side. Below this horizontal line, there are several vertical and diagonal strokes, including a prominent vertical line on the left and a diagonal line on the right, suggesting a stylized name or set of initials.

Work Orders

#156120 - Weekly Pond Inspections



Created On Date	Updated On
06-15-2025 06:00:41 MST	07-14-2025 09:46:57 MST

Site Information

Asset	Did you perform this inspection?
KWU 2309-19K WRF	Yes
Inspected By (auto-populated if you select Yes)	Permit Number
Danny Montoya	3RF-43
Section	Township
19	23N
Range	County
09W	San Juan
State	Latitude
NM	36.210404
Longitude	Map Link
-107.83167	<a href="https://www.google.com/maps/search/?api=1&amp;query=36.210404,-107.83167">https://www.google.com/maps/search/?api=1&amp;query=36.210404,-107.83167</a>

General Information

Brief Description	Containment Currently Contains Fluids
Weekly Pond Inspections	Yes
Fencing is in Good condition and Functional	Gates are Closed and locked
Yes	Yes
Facility sign is visible and in good condition	Signs of Surface Water Runon?
Yes	No

Inspection Info for Recycling Containment

Pond Level	Containment has a minimum of three feet of freeboard
19'	Yes
Containment water surface is free of visible signs of oil	Injection and withdrawal of water is done through a header
No	Yes
Oil absorbent booms are on-site and in good condition	Is there evidence of a leak in the liner above the waterline
No	No
Site is free of evidence of leaks, spills or releases	If leak detection contained liquid, was it removed?
Yes	Yes
If leak detection contained liquid, was HSE notified?	

## Upper Leak Detection

Water Present in ULD? Yes	Total Depth of (ULD) (ft) 105.1
Depth to Water in (ULD) (ft)	Height of Water in (ULD)
Gallons of Water Removed ULD 50.0	

## Lower Leak Detection

Water Present in (LLD)? No	Total Depth of (LLD) (ft) 0.0
Depth to Water in (LLD) (ft)	Height of Water in (LLD)
Gallons of Water Removed (LLD) 0.0	

## Bird Mitigation System

Audio Bird Deterants are present and in working order Yes	Visual Bird Deterants are present and in working order Yes
Facility was inspected, and no evidence of bird mortality was found Yes	If evidence of bird mortality was found, HSE was notified N/A

## Comments


Technician / Employee Comments	
Image Field	Visual Signs of Corrosion

## Assignments

Site	Created On	Created By	Updated On	Updated By	From	Contact	Status	Assignment Status	Assigned By
def	06-15-2025 06:00:41 MST		07-14-2025 09:46:49 MST	Danny Montoya	07-13-2025 06:00:00 MST	Danny Montoya	P	Completed	

Signature

---

A handwritten signature in black ink, consisting of several overlapping loops and a horizontal stroke across the middle.

Work Orders

#156682 - Weekly Pond Inspections



Created On Date

06-22-2025 06:00:29 MST

Updated On

07-25-2025 12:08:57 MST

## Site Information

Asset	Did you perform this inspection?
KWU 2309-19K WRF	Yes
Inspected By (auto-populated if you select Yes)	Permit Number
Danny Montoya	3RF-43
Section	Township
19	23N
Range	County
09W	San Juan
State	Latitude
NM	36.210404
Longitude	Map Link
-107.83167	<a href="https://www.google.com/maps/search/?api=1&amp;query=36.210404,-107.83167">https://www.google.com/maps/search/?api=1&amp;query=36.210404,-107.83167</a>

## General Information

Brief Description	Containment Currently Contains Fluids
Weekly Pond Inspections	Yes
Fencing is in Good condition and Functional	Gates are Closed and locked
Yes	Yes
Facility sign is visible and in good condition	Signs of Surface Water Runon?
Yes	No

## Inspection Info for Recycling Containment

Pond Level	Containment has a minimum of three feet of freeboard
18 3/4'	Yes
Containment water surface is free of visible signs of oil	Injection and withdrawal of water is done through a header
No	Yes
Oil absorbent booms are on-site and in good condition	Is there evidence of a leak in the liner above the waterline
No	No
Site is free of evidence of leaks, spills or releases	If leak detection contained liquid, was it removed?
Yes	Yes
If leak detection contained liquid, was HSE notified?	



## Upper Leak Detection

Water Present in ULD? Yes	Total Depth of (ULD) (ft) 105.1
Depth to Water in (ULD) (ft)	Height of Water in (ULD)
Gallons of Water Removed ULD 45.0	

## Lower Leak Detection

Water Present in (LLD)? No	Total Depth of (LLD) (ft) 0.0
Depth to Water in (LLD) (ft)	Height of Water in (LLD)
Gallons of Water Removed (LLD) 0.0	

## Bird Mitigation System

Audio Bird Deterants are present and in working order Yes	Visual Bird Deterants are present and in working order Yes
Facility was inspected, and no evidence of bird mortality was found Yes	If evidence of bird mortality was found, HSE was notified N/A

## Comments


Technician / Employee Comments	
Image Field	Visual Signs of Corrosion

## Assignments

Site	Created On	Created By	Updated On	Updated By	From	Contact	Status	Assignment Status	Assigned By
def	06-22-2025 06:00:29 MST		06-22-2025 06:00:29 MST		07-20-2025 06:00:00 MST	Danny Montoya	P	Assigned	

Signature

---

A handwritten signature in black ink, consisting of a large, stylized capital letter 'L' with a horizontal crossbar and a loop at the bottom right.

Work Orders

#157582 - Weekly Pond Inspections



Created On Date06-29-2025 06:00:20 MST

Updated On08-01-2025 10:46:24 MST

### Site Information

Asset	Did you perform this inspection?
KWU 2309-19K WRF	
Inspected By (auto-populated if you select Yes)	Permit Number
	3RF-43
Section	Township
19	23N
Range	County
09W	San Juan
State	Latitude
NM	36.210404
Longitude	Map Link
-107.83167	<a href="https://www.google.com/maps/search/?api=1&amp;query=36.210404,-107.83167">https://www.google.com/maps/search/?api=1&amp;query=36.210404,-107.83167</a>

### General Information

Brief Description	Containment Currently Contains Fluids
Weekly Pond Inspections	
Fencing is in Good condition and Functional	Gates are Closed and locked
Facility sign is visible and in good condition	Signs of Surface Water Runon?

### Inspection Info for Recycling Containment

Pond Level	Containment has a minimum of three feet of freeboard
Containment water surface is free of visible signs of oil	Injection and withdrawal of water is done through a header
Oil absorbent booms are on-site and in good condition	Is there evidence of a leak in the liner above the waterline
Site is free of evidence of leaks, spills or releases	If leak detection contained liquid, was it removed?
If leak detection contained liquid, was HSE notified?	

## Upper Leak Detection

Water Present in ULD?	Total Depth of (ULD) (ft)
Depth to Water in (ULD) (ft)	Height of Water in (ULD)
Gallons of Water Removed ULD	

## Lower Leak Detection

Water Present in (LLD)?	Total Depth of (LLD) (ft)
Depth to Water in (LLD) (ft)	Height of Water in (LLD)
Gallons of Water Removed (LLD)	

## Bird Mitigation System

Audio Bird Deterants are present and in working order	Visual Bird Deterants are present and in working order
Facility was inspected, and no evidence of bird mortality was found	If evidence of bird mortality was found, HSE was notified

## Comments

Technician / Employee Comments	
Image Field	Visual Signs of Corrosion

Assignments

Site	Created On	Created By	Updated On	Updated By	From	Contact	Status	Assignment Status	Assigned By
def	06-29-2025 06:00:20 MST		08-01-2025 09:56:24 MST	Danny Montoya	07-27-2025 06:00:00 MST	Danny Montoya	P	Completed	

Signature

---

A handwritten signature in black ink. It features a large, sweeping, oval-shaped loop at the top. Below this loop, there is a horizontal line that extends across the width of the signature. Underneath the horizontal line, there are two distinct, somewhat vertical strokes that appear to be the initials or the base of the signature.

Work Orders

#159614 - Weekly Pond Inspections



Created On Date	Updated On
07-06-2025 06:00:50 MST	08-08-2025 09:45:23 MST

Site Information

Asset	Did you perform this inspection?
KWU 2309-19K WRF	Yes
Inspected By (auto-populated if you select Yes)	Permit Number
Danny Montoya	3RF-43
Section	Township
19	23N
Range	County
09W	San Juan
State	Latitude
NM	36.210404
Longitude	Map Link
-107.83167	<a href="https://www.google.com/maps/search/?api=1&amp;query=36.210404,-107.83167">https://www.google.com/maps/search/?api=1&amp;query=36.210404,-107.83167</a>

General Information

Brief Description	Containment Currently Contains Fluids
Weekly Pond Inspections	Yes
Fencing is in Good condition and Functional	Gates are Closed and locked
Yes	No
Facility sign is visible and in good condition	Signs of Surface Water Runon?
Yes	No

Inspection Info for Recycling Containment

Pond Level	Containment has a minimum of three feet of freeboard
18'	Yes
Containment water surface is free of visible signs of oil	Injection and withdrawal of water is done through a header
No	Yes
Oil absorbent booms are on-site and in good condition	Is there evidence of a leak in the liner above the waterline
No	No
Site is free of evidence of leaks, spills or releases	If leak detection contained liquid, was it removed?
Yes	Yes
If leak detection contained liquid, was HSE notified?	

## Upper Leak Detection

Water Present in ULD? Yes	Total Depth of (ULD) (ft) 105.1
Depth to Water in (ULD) (ft)	Height of Water in (ULD)
Gallons of Water Removed ULD 43.0	

## Lower Leak Detection

Water Present in (LLD)? No	Total Depth of (LLD) (ft) 0.0
Depth to Water in (LLD) (ft)	Height of Water in (LLD)
Gallons of Water Removed (LLD) 0.0	

## Bird Mitigation System

Audio Bird Deterants are present and in working order Yes	Visual Bird Deterants are present and in working order Yes
Facility was inspected, and no evidence of bird mortality was found Yes	If evidence of bird mortality was found, HSE was notified N/A

## Comments

Technician / Employee Comments  
Gates open crews working on location

Image Field	Visual Signs of Corrosion
-------------	---------------------------

Assignments									
Site	Created On	Created By	Updated On	Updated By	From	Contact	Status	Assignment Status	Assigned By
def	07-06-2025 06:00:50 MST		07-06-2025 06:00:50 MST		08-03-2025 06:00:00 MST	Danny Montoya	P	Assigned	

Signature

---

A handwritten signature in black ink, consisting of a large, stylized capital letter 'L' with a horizontal stroke that loops back to the left and then crosses itself.



Work Orders

#160195 - Weekly Pond Inspections



Created On Date07-13-2025 06:00:34 MST

Updated On08-15-2025 13:16:22 MST

Site Information

Asset	Did you perform this inspection?
KWU 2309-19K WRF	Yes
Inspected By (auto-populated if you select Yes)	Permit Number
Danny Montoya	3RF-43
Section	Township
19	23N
Range	County
09W	San Juan
State	Latitude
NM	36.210404
Longitude	Map Link
-107.83167	<a href="https://www.google.com/maps/search/?api=1&amp;query=36.210404,-107.83167">https://www.google.com/maps/search/?api=1&amp;query=36.210404,-107.83167</a>

General Information

Brief Description	Containment Currently Contains Fluids
Weekly Pond Inspections	Yes
Fencing is in Good condition and Functional	Gates are Closed and locked
Yes	Yes
Facility sign is visible and in good condition	Signs of Surface Water Runon?
Yes	No

Inspection Info for Recycling Containment

Pond Level	Containment has a minimum of three feet of freeboard
18'	Yes
Containment water surface is free of visible signs of oil	Injection and withdrawal of water is done through a header
No	Yes
Oil absorbent booms are on-site and in good condition	Is there evidence of a leak in the liner above the waterline
No	No
Site is free of evidence of leaks, spills or releases	If leak detection contained liquid, was it removed?
Yes	Yes
If leak detection contained liquid, was HSE notified?	

## Upper Leak Detection

Water Present in ULD? Yes	Total Depth of (ULD) (ft) 105.1
Depth to Water in (ULD) (ft)	Height of Water in (ULD)
Gallons of Water Removed ULD 45.0	

## Lower Leak Detection

Water Present in (LLD)? No	Total Depth of (LLD) (ft) 0.0
Depth to Water in (LLD) (ft)	Height of Water in (LLD)
Gallons of Water Removed (LLD) 0.0	

## Bird Mitigation System

Audio Bird Deterants are present and in working order Yes	Visual Bird Deterants are present and in working order Yes
Facility was inspected, and no evidence of bird mortality was found Yes	If evidence of bird mortality was found, HSE was notified N/A

## Comments


Technician / Employee Comments	
Image Field	Visual Signs of Corrosion

## Assignments

Site	Created On	Created By	Updated On	Updated By	From	Contact	Status	Assignment Status	Assigned By
def	07-13-2025 06:00:34 MST		08-15-2025 13:16:16 MST	Danny Montoya	08-10-2025 06:00:00 MST	Danny Montoya	P	Completed	

Signature

---

A handwritten signature in black ink, consisting of a large, stylized 'L' shape with a horizontal bar and a loop at the bottom right.

Work Orders

#160642 - Weekly Pond Inspections



Created On Date07-20-2025 06:01:03 MST

Updated On08-26-2025 19:21:23 MST

Site Information

Asset	Did you perform this inspection?
KWU 2309-19K WRF	Yes
Inspected By (auto-populated if you select Yes)	Permit Number
Danny Montoya	3RF-43
Section	Township
19	23N
Range	County
09W	San Juan
State	Latitude
NM	36.210404
Longitude	Map Link
-107.83167	<a href="https://www.google.com/maps/search/?api=1&amp;query=36.210404,-107.83167">https://www.google.com/maps/search/?api=1&amp;query=36.210404,-107.83167</a>

General Information

Brief Description	Containment Currently Contains Fluids
Weekly Pond Inspections	Yes
Fencing is in Good condition and Functional	Gates are Closed and locked
Yes	No
Facility sign is visible and in good condition	Signs of Surface Water Runon?
Yes	No

Inspection Info for Recycling Containment

Pond Level	Containment has a minimum of three feet of freeboard
17 3/4	Yes
Containment water surface is free of visible signs of oil	Injection and withdrawal of water is done through a header
No	Yes
Oil absorbent booms are on-site and in good condition	Is there evidence of a leak in the liner above the waterline
No	No
Site is free of evidence of leaks, spills or releases	If leak detection contained liquid, was it removed?
Yes	Yes
If leak detection contained liquid, was HSE notified?	

## Upper Leak Detection

Water Present in ULD? Yes	Total Depth of (ULD) (ft) 105.1
Depth to Water in (ULD) (ft)	Height of Water in (ULD)
Gallons of Water Removed ULD 42.0	

## Lower Leak Detection

Water Present in (LLD)? No	Total Depth of (LLD) (ft) 0.0
Depth to Water in (LLD) (ft)	Height of Water in (LLD)
Gallons of Water Removed (LLD) 0.0	

## Bird Mitigation System

Audio Bird Deterants are present and in working order Yes	Visual Bird Deterants are present and in working order Yes
Facility was inspected, and no evidence of bird mortality was found Yes	If evidence of bird mortality was found, HSE was notified N/A

## Comments

Technician / Employee Comments	
Image Field	Visual Signs of Corrosion

## Assignments

Site	Created On	Created By	Updated On	Updated By	From	Contact	Status	Assignment Status	Assigned By
def	07-20-2025 06:01:03 MST		08-26-2025 19:21:17 MST	Danny Montoya	08-17-2025 06:00:00 MST	Danny Montoya	P	Completed	

Signature

---

A handwritten signature in black ink. It features a large, elongated loop at the top, followed by a horizontal line. Below this line, there are several smaller, more complex strokes that form the rest of the signature.

Work Orders

#161440 - Weekly Pond Inspections



Created On Date

07-27-2025 06:00:38 MST

Updated On

08-29-2025 13:23:40 MST

Site Information

Asset	Did you perform this inspection?
KWU 2309-19K WRF	Yes
Inspected By (auto-populated if you select Yes)	Permit Number
Danny Montoya	3RF-43
Section	Township
19	23N
Range	County
09W	San Juan
State	Latitude
NM	36.210404
Longitude	Map Link
-107.83167	<a href="https://www.google.com/maps/search/?api=1&amp;query=36.210404,-107.83167">https://www.google.com/maps/search/?api=1&amp;query=36.210404,-107.83167</a>

General Information

Brief Description	Containment Currently Contains Fluids
Weekly Pond Inspections	Yes
Fencing is in Good condition and Functional	Gates are Closed and locked
Yes	No
Facility sign is visible and in good condition	Signs of Surface Water Runon?
Yes	No

Inspection Info for Recycling Containment

Pond Level	Containment has a minimum of three feet of freeboard
22'	Yes
Containment water surface is free of visible signs of oil	Injection and withdrawal of water is done through a header
No	Yes
Oil absorbent booms are on-site and in good condition	Is there evidence of a leak in the liner above the waterline
No	No
Site is free of evidence of leaks, spills or releases	If leak detection contained liquid, was it removed?
Yes	Yes
If leak detection contained liquid, was HSE notified?	

## Upper Leak Detection

Water Present in ULD? Yes	Total Depth of (ULD) (ft) 105.1
Depth to Water in (ULD) (ft)	Height of Water in (ULD)
Gallons of Water Removed ULD 46.0	

## Lower Leak Detection

Water Present in (LLD)? No	Total Depth of (LLD) (ft) 0.0
Depth to Water in (LLD) (ft)	Height of Water in (LLD)
Gallons of Water Removed (LLD) 0.0	

## Bird Mitigation System

Audio Bird Deterants are present and in working order Yes	Visual Bird Deterants are present and in working order Yes
Facility was inspected, and no evidence of bird mortality was found Yes	If evidence of bird mortality was found, HSE was notified N/A

## Comments

Technician / Employee Comments	
Image Field	Visual Signs of Corrosion


## Assignments

Site	Created On	Created By	Updated On	Updated By	From	Contact	Status	Assignment Status	Assigned By
def	07-27-2025 06:00:38 MST		08-29-2025 13:23:33 MST	Danny Montoya	08-24-2025 06:00:00 MST	Danny Montoya	P	Completed	



Signature

---

A handwritten signature in black ink, consisting of several loops and a horizontal stroke, positioned on a white background.

Work Orders

#164579 - Weekly Pond Inspections



Created On Date08-03-2025 06:00:32 MST

Updated On09-05-2025 10:44:21 MST

Site Information

Asset	Did you perform this inspection?
KWU 2309-19K WRF	Yes
Inspected By (auto-populated if you select Yes)	Permit Number
Danny Montoya	3RF-43
Section	Township
19	23N
Range	County
09W	San Juan
State	Latitude
NM	36.210404
Longitude	Map Link
-107.83167	<a href="https://www.google.com/maps/search/?api=1&amp;query=36.210404,-107.83167">https://www.google.com/maps/search/?api=1&amp;query=36.210404,-107.83167</a>

General Information

Brief Description	Containment Currently Contains Fluids
Weekly Pond Inspections	Yes
Fencing is in Good condition and Functional	Gates are Closed and locked
Yes	No
Facility sign is visible and in good condition	Signs of Surface Water Runon?
Yes	Yes

Inspection Info for Recycling Containment

Pond Level	Containment has a minimum of three feet of freeboard
24'	Yes
Containment water surface is free of visible signs of oil	Injection and withdrawal of water is done through a header
No	Yes
Oil absorbent booms are on-site and in good condition	Is there evidence of a leak in the liner above the waterline
No	No
Site is free of evidence of leaks, spills or releases	If leak detection contained liquid, was it removed?
Yes	Yes
If leak detection contained liquid, was HSE notified?	

## Upper Leak Detection

Water Present in ULD? Yes	Total Depth of (ULD) (ft) 105.1
Depth to Water in (ULD) (ft)	Height of Water in (ULD)
Gallons of Water Removed ULD 53.0	

## Lower Leak Detection

Water Present in (LLD)? No	Total Depth of (LLD) (ft) 0.0
Depth to Water in (LLD) (ft)	Height of Water in (LLD)
Gallons of Water Removed (LLD) 0.0	

## Bird Mitigation System

Audio Bird Deterants are present and in working order Yes	Visual Bird Deterants are present and in working order Yes
Facility was inspected, and no evidence of bird mortality was found Yes	If evidence of bird mortality was found, HSE was notified N/A

## Comments


Technician / Employee Comments	
Image Field	Visual Signs of Corrosion

## Assignments

Site	Created On	Created By	Updated On	Updated By	From	Contact	Status	Assignment Status	Assigned By
def	08-03-2025 06:00:32 MST		08-03-2025 06:00:32 MST		08-31-2025 06:00:00 MST	Danny Montoya	P	Assigned	

Signature

---

A handwritten signature in black ink, consisting of several overlapping loops and a long horizontal stroke.

Work Orders

#165295 - Weekly Pond Inspections



Created On Date08-10-2025 06:00:22 MST

Updated On09-12-2025 12:00:46 MST

Site Information

Asset	Did you perform this inspection?
KWU 2309-19K WRF	Yes
Inspected By (auto-populated if you select Yes)	Permit Number
Danny Montoya	3RF-43
Section	Township
19	23N
Range	County
09W	San Juan
State	Latitude
NM	36.210404
Longitude	Map Link
-107.83167	<a href="https://www.google.com/maps/search/?api=1&amp;query=36.210404,-107.83167">https://www.google.com/maps/search/?api=1&amp;query=36.210404,-107.83167</a>

General Information

Brief Description	Containment Currently Contains Fluids
Weekly Pond Inspections	Yes
Fencing is in Good condition and Functional	Gates are Closed and locked
Yes	No
Facility sign is visible and in good condition	Signs of Surface Water Runon?
Yes	No

Inspection Info for Recycling Containment

Pond Level	Containment has a minimum of three feet of freeboard
24'	Yes
Containment water surface is free of visible signs of oil	Injection and withdrawal of water is done through a header
No	Yes
Oil absorbent booms are on-site and in good condition	Is there evidence of a leak in the liner above the waterline
No	No
Site is free of evidence of leaks, spills or releases	If leak detection contained liquid, was it removed?
Yes	Yes
If leak detection contained liquid, was HSE notified?	

## Upper Leak Detection

Water Present in ULD? Yes	Total Depth of (ULD) (ft) 105.1
Depth to Water in (ULD) (ft)	Height of Water in (ULD)
Gallons of Water Removed ULD 52.0	

## Lower Leak Detection

Water Present in (LLD)? No	Total Depth of (LLD) (ft) 0.0
Depth to Water in (LLD) (ft)	Height of Water in (LLD)
Gallons of Water Removed (LLD) 0.0	

## Bird Mitigation System

Audio Bird Deterants are present and in working order Yes	Visual Bird Deterants are present and in working order Yes
Facility was inspected, and no evidence of bird mortality was found Yes	If evidence of bird mortality was found, HSE was notified N/A

## Comments

Technician / Employee Comments Gate was left open. I closed and locked the gate	Visual Signs of Corrosion
Image Field	

Assignments									
Site	Created On	Created By	Updated On	Updated By	From	Contact	Status	Assignment Status	Assigned By
def	08-10-2025 06:00:22 MST		08-10-2025 06:00:22 MST		09-07-2025 06:00:00 MST	Danny Montoya	P	Assigned	

Signature

---

A handwritten signature in black ink, consisting of several loops and a final horizontal stroke.

Work Orders

#166141 - Weekly Pond Inspections



Created On Date08-17-2025 06:00:30 MST

Updated On09-19-2025 12:06:58 MST

Site Information

Asset	Did you perform this inspection?
KWU 2309-19K WRF	Yes
Inspected By (auto-populated if you select Yes)	Permit Number
Danny Montoya	3RF-43
Section	Township
19	23N
Range	County
09W	San Juan
State	Latitude
NM	36.210404
Longitude	Map Link
-107.83167	<a href="https://www.google.com/maps/search/?api=1&amp;query=36.210404,-107.83167">https://www.google.com/maps/search/?api=1&amp;query=36.210404,-107.83167</a>

General Information

Brief Description	Containment Currently Contains Fluids
Weekly Pond Inspections	Yes
Fencing is in Good condition and Functional	Gates are Closed and locked
Yes	No
Facility sign is visible and in good condition	Signs of Surface Water Runon?
Yes	No

Inspection Info for Recycling Containment

Pond Level	Containment has a minimum of three feet of freeboard
21'	Yes
Containment water surface is free of visible signs of oil	Injection and withdrawal of water is done through a header
No	Yes
Oil absorbent booms are on-site and in good condition	Is there evidence of a leak in the liner above the waterline
No	No
Site is free of evidence of leaks, spills or releases	If leak detection contained liquid, was it removed?
Yes	Yes
If leak detection contained liquid, was HSE notified?	



## Upper Leak Detection

Water Present in ULD? Yes	Total Depth of (ULD) (ft) 105.1
Depth to Water in (ULD) (ft)	Height of Water in (ULD)
Gallons of Water Removed ULD 52.0	

## Lower Leak Detection

Water Present in (LLD)? No	Total Depth of (LLD) (ft) 0.0
Depth to Water in (LLD) (ft)	Height of Water in (LLD)
Gallons of Water Removed (LLD) 0.0	

## Bird Mitigation System

Audio Bird Deterants are present and in working order Yes	Visual Bird Deterants are present and in working order Yes
Facility was inspected, and no evidence of bird mortality was found Yes	If evidence of bird mortality was found, HSE was notified N/A

## Comments

Technician / Employee Comments	
Image Field	Visual Signs of Corrosion

## Assignments

Site	Created On	Created By	Updated On	Updated By	From	Contact	Status	Assignment Status	Assigned By
def	08-17-2025 06:00:30 MST		09-19-2025 12:06:48 MST	Danny Montoya	09-14-2025 06:00:00 MST	Danny Montoya	P	Completed	

Signature

---

A handwritten signature in black ink, consisting of several overlapping loops and a small initial mark at the bottom left.

Work Orders

#166573 - Weekly Pond Inspections



Created On Date

08-24-2025 06:00:24 MST

Updated On

09-29-2025 11:22:26 MST

Site Information

Asset	Did you perform this inspection?
KWU 2309-19K WRF	Yes
Inspected By (auto-populated if you select Yes)	Permit Number
Danny Montoya	3RF-43
Section	Township
19	23N
Range	County
09W	San Juan
State	Latitude
NM	36.210404
Longitude	Map Link
-107.83167	<a href="https://www.google.com/maps/search/?api=1&amp;query=36.210404,-107.83167">https://www.google.com/maps/search/?api=1&amp;query=36.210404,-107.83167</a>

General Information

Brief Description	Containment Currently Contains Fluids
Weekly Pond Inspections	Yes
Fencing is in Good condition and Functional	Gates are Closed and locked
Yes	No
Facility sign is visible and in good condition	Signs of Surface Water Runon?
Yes	No

Inspection Info for Recycling Containment

Pond Level	Containment has a minimum of three feet of freeboard
21'	Yes
Containment water surface is free of visible signs of oil	Injection and withdrawal of water is done through a header
No	Yes
Oil absorbent booms are on-site and in good condition	Is there evidence of a leak in the liner above the waterline
No	No
Site is free of evidence of leaks, spills or releases	If leak detection contained liquid, was it removed?
Yes	Yes
If leak detection contained liquid, was HSE notified?	

## Upper Leak Detection

Water Present in ULD? Yes	Total Depth of (ULD) (ft) 105.1
Depth to Water in (ULD) (ft)	Height of Water in (ULD)
Gallons of Water Removed ULD 53.0	

## Lower Leak Detection

Water Present in (LLD)? No	Total Depth of (LLD) (ft) 0.0
Depth to Water in (LLD) (ft)	Height of Water in (LLD)
Gallons of Water Removed (LLD) 0.0	

## Bird Mitigation System

Audio Bird Deterants are present and in working order Yes	Visual Bird Deterants are present and in working order Yes
Facility was inspected, and no evidence of bird mortality was found Yes	If evidence of bird mortality was found, HSE was notified N/A

## Comments

Technician / Employee Comments	
Image Field	Visual Signs of Corrosion

## Assignments

Site	Created On	Created By	Updated On	Updated By	From	Contact	Status	Assignment Status	Assigned By
def	08-24-2025 06:00:24 MST		09-29-2025 11:22:20 MST	Danny Montoya	09-21-2025 06:00:00 MST	Danny Montoya	P	Completed	

Signature

---

A handwritten signature in black ink, consisting of a large, stylized capital letter 'R' with a horizontal crossbar and a vertical stem, followed by a smaller, less distinct mark.

Work Orders

#167071 - Weekly Pond Inspections



Created On Date

08-31-2025 06:00:21 MST

Updated On

10-02-2025 12:13:43 MST

Site Information

Asset	Did you perform this inspection?
KWU 2309-19K WRF	Yes
Inspected By (auto-populated if you select Yes)	Permit Number
Danny Montoya	3RF-43
Section	Township
19	23N
Range	County
09W	San Juan
State	Latitude
NM	36.210404
Longitude	Map Link
-107.83167	<a href="https://www.google.com/maps/search/?api=1&amp;query=36.210404,-107.83167">https://www.google.com/maps/search/?api=1&amp;query=36.210404,-107.83167</a>

General Information

Brief Description	Containment Currently Contains Fluids
Weekly Pond Inspections	Yes
Fencing is in Good condition and Functional	Gates are Closed and locked
Yes	No
Facility sign is visible and in good condition	Signs of Surface Water Runon?
Yes	No

Inspection Info for Recycling Containment

Pond Level	Containment has a minimum of three feet of freeboard
24'	Yes
Containment water surface is free of visible signs of oil	Injection and withdrawal of water is done through a header
No	Yes
Oil absorbent booms are on-site and in good condition	Is there evidence of a leak in the liner above the waterline
No	No
Site is free of evidence of leaks, spills or releases	If leak detection contained liquid, was it removed?
Yes	Yes
If leak detection contained liquid, was HSE notified?	

## Upper Leak Detection

Water Present in ULD? Yes	Total Depth of (ULD) (ft) 105.1
Depth to Water in (ULD) (ft)	Height of Water in (ULD)
Gallons of Water Removed ULD 53.0	

## Lower Leak Detection

Water Present in (LLD)? No	Total Depth of (LLD) (ft) 0.0
Depth to Water in (LLD) (ft)	Height of Water in (LLD)
Gallons of Water Removed (LLD) 0.0	

## Bird Mitigation System

Audio Bird Deterants are present and in working order Yes	Visual Bird Deterants are present and in working order Yes
Facility was inspected, and no evidence of bird mortality was found Yes	If evidence of bird mortality was found, HSE was notified N/A

## Comments


Technician / Employee Comments	
Image Field	Visual Signs of Corrosion

## Assignments

Site	Created On	Created By	Updated On	Updated By	From	Contact	Status	Assignment Status	Assigned By
def	08-31-2025 06:00:21 MST		10-02-2025 12:13:34 MST	Danny Montoya	09-28-2025 06:00:00 MST	Danny Montoya	P	Completed	

Signature

---

A handwritten signature in black ink, consisting of a large, loopy initial 'R' followed by a horizontal line and a small flourish.



Work Orders

#169169 - Weekly Pond Inspections



Created On Date	Updated On
09-07-2025 06:00:29 MST	10-09-2025 13:07:19 MST

Site Information

Asset	Did you perform this inspection?
KWU 2309-19K WRF	Yes
Inspected By (auto-populated if you select Yes)	Permit Number
Danny Montoya	3RF-43
Section	Township
19	23N
Range	County
09W	San Juan
State	Latitude
NM	36.210404
Longitude	Map Link
-107.83167	<a href="https://www.google.com/maps/search/?api=1&amp;query=36.210404,-107.83167">https://www.google.com/maps/search/?api=1&amp;query=36.210404,-107.83167</a>

General Information

Brief Description	Containment Currently Contains Fluids
Weekly Pond Inspections	Yes
Fencing is in Good condition and Functional	Gates are Closed and locked
Yes	No
Facility sign is visible and in good condition	Signs of Surface Water Runon?
Yes	No

Inspection Info for Recycling Containment

Pond Level	Containment has a minimum of three feet of freeboard
19'	Yes
Containment water surface is free of visible signs of oil	Injection and withdrawal of water is done through a header
No	Yes
Oil absorbent booms are on-site and in good condition	Is there evidence of a leak in the liner above the waterline
No	No
Site is free of evidence of leaks, spills or releases	If leak detection contained liquid, was it removed?
Yes	Yes
If leak detection contained liquid, was HSE notified?	

## Upper Leak Detection

Water Present in ULD? Yes	Total Depth of (ULD) (ft) 105.1
Depth to Water in (ULD) (ft)	Height of Water in (ULD)
Gallons of Water Removed ULD 53.0	

## Lower Leak Detection

Water Present in (LLD)? No	Total Depth of (LLD) (ft) 0.0
Depth to Water in (LLD) (ft)	Height of Water in (LLD)
Gallons of Water Removed (LLD) 0.0	

## Bird Mitigation System

Audio Bird Deterants are present and in working order Yes	Visual Bird Deterants are present and in working order Yes
Facility was inspected, and no evidence of bird mortality was found Yes	If evidence of bird mortality was found, HSE was notified N/A

## Comments

Technician / Employee Comments	
Image Field	Visual Signs of Corrosion

## Assignments

Site	Created On	Created By	Updated On	Updated By	From	Contact	Status	Assignment Status	Assigned By
def	09-07-2025 06:00:29 MST		10-09-2025 13:06:37 MST	Danny Montoya	10-05-2025 06:00:00 MST	Danny Montoya	P	Completed	

Signature

---

A handwritten signature in black ink, consisting of a large, loopy initial 'L' or 'R' followed by a horizontal stroke and a small flourish at the end.

Work Orders

#169815 - Weekly Pond Inspections



Created On Date

09-14-2025 06:00:43 MST

Updated On

10-20-2025 08:11:54 MST

Site Information

Asset	Did you perform this inspection?
KWU 2309-19K WRF	Yes
Inspected By (auto-populated if you select Yes)	Permit Number
Danny Montoya	3RF-43
Section	Township
19	23N
Range	County
09W	San Juan
State	Latitude
NM	36.210404
Longitude	Map Link
-107.83167	<a href="https://www.google.com/maps/search/?api=1&amp;query=36.210404,-107.83167">https://www.google.com/maps/search/?api=1&amp;query=36.210404,-107.83167</a>

General Information

Brief Description	Containment Currently Contains Fluids
Weekly Pond Inspections	Yes
Fencing is in Good condition and Functional	Gates are Closed and locked
Yes	No
Facility sign is visible and in good condition	Signs of Surface Water Runon?
Yes	No

Inspection Info for Recycling Containment

Pond Level	Containment has a minimum of three feet of freeboard
20'	Yes
Containment water surface is free of visible signs of oil	Injection and withdrawal of water is done through a header
Yes	Yes
Oil absorbent booms are on-site and in good condition	Is there evidence of a leak in the liner above the waterline
No	No
Site is free of evidence of leaks, spills or releases	If leak detection contained liquid, was it removed?
Yes	Yes
If leak detection contained liquid, was HSE notified?	

## Upper Leak Detection

Water Present in ULD? Yes	Total Depth of (ULD) (ft) 105.1
Depth to Water in (ULD) (ft)	Height of Water in (ULD)
Gallons of Water Removed ULD 51.0	

## Lower Leak Detection

Water Present in (LLD)? No	Total Depth of (LLD) (ft) 0.0
Depth to Water in (LLD) (ft)	Height of Water in (LLD)
Gallons of Water Removed (LLD) 0.0	

## Bird Mitigation System

Audio Bird Deterants are present and in working order Yes	Visual Bird Deterants are present and in working order Yes
Facility was inspected, and no evidence of bird mortality was found Yes	If evidence of bird mortality was found, HSE was notified N/A

## Comments

Technician / Employee Comments	
Image Field	Visual Signs of Corrosion

## Assignments

Site	Created On	Created By	Updated On	Updated By	From	Contact	Status	Assignment Status	Assigned By
def	09-14-2025 06:00:43 MST		09-14-2025 06:00:43 MST		10-12-2025 06:00:00 MST	Danny Montoya	P	Assigned	

Signature

---

A handwritten signature in black ink, consisting of a large, loopy initial 'B' followed by a smaller, stylized 'A'.

Work Orders

#170364 - Weekly Pond Inspections



Created On Date	Updated On
09-21-2025 06:00:47 MST	10-27-2025 09:22:14 MST

Site Information

Asset	Did you perform this inspection?
KWU 2309-19K WRF	Yes
Inspected By (auto-populated if you select Yes)	Permit Number
Danny Montoya	3RF-43
Section	Township
19	23N
Range	County
09W	San Juan
State	Latitude
NM	36.210404
Longitude	Map Link
-107.83167	<a href="https://www.google.com/maps/search/?api=1&amp;query=36.210404,-107.83167">https://www.google.com/maps/search/?api=1&amp;query=36.210404,-107.83167</a>

General Information

Brief Description	Containment Currently Contains Fluids
Weekly Pond Inspections	Yes
Fencing is in Good condition and Functional	Gates are Closed and locked
Yes	No
Facility sign is visible and in good condition	Signs of Surface Water Runon?
Yes	No

Inspection Info for Recycling Containment

Pond Level	Containment has a minimum of three feet of freeboard
24'	Yes
Containment water surface is free of visible signs of oil	Injection and withdrawal of water is done through a header
No	Yes
Oil absorbent booms are on-site and in good condition	Is there evidence of a leak in the liner above the waterline
No	No
Site is free of evidence of leaks, spills or releases	If leak detection contained liquid, was it removed?
Yes	Yes
If leak detection contained liquid, was HSE notified?	

## Upper Leak Detection

Water Present in ULD? Yes	Total Depth of (ULD) (ft) 105.1
Depth to Water in (ULD) (ft)	Height of Water in (ULD)
Gallons of Water Removed ULD 61.0	

## Lower Leak Detection

Water Present in (LLD)? No	Total Depth of (LLD) (ft) 0.0
Depth to Water in (LLD) (ft)	Height of Water in (LLD)
Gallons of Water Removed (LLD) 0.0	

## Bird Mitigation System

Audio Bird Deterants are present and in working order Yes	Visual Bird Deterants are present and in working order Yes
Facility was inspected, and no evidence of bird mortality was found Yes	If evidence of bird mortality was found, HSE was notified N/A

## Comments

Technician / Employee Comments	
Image Field	Visual Signs of Corrosion

## Assignments

Site	Created On	Created By	Updated On	Updated By	From	Contact	Status	Assignment Status	Assigned By
def	09-21-2025 06:00:47 MST		10-27-2025 09:22:06 MST	Danny Montoya	10-19-2025 06:00:00 MST	Danny Montoya	P	Completed	



Signature

---

A handwritten signature in black ink, consisting of a large, loopy initial 'R' followed by a series of overlapping, fluid strokes that extend to the right.

Work Orders

#170984 - Weekly Pond Inspections



Created On Date

09-28-2025 06:00:44 MST

Updated On

10-27-2025 09:59:01 MST

Site Information

Asset	Did you perform this inspection?
KWU 2309-19K WRF	Yes
Inspected By (auto-populated if you select Yes)	Permit Number
Jacob Archuleta	3RF-43
Section	Township
19	23N
Range	County
09W	San Juan
State	Latitude
NM	36.210404
Longitude	Map Link
-107.83167	<a href="https://www.google.com/maps/search/?api=1&amp;query=36.210404,-107.83167">https://www.google.com/maps/search/?api=1&amp;query=36.210404,-107.83167</a>

General Information

Brief Description	Containment Currently Contains Fluids
Weekly Pond Inspections	Yes
Fencing is in Good condition and Functional	Gates are Closed and locked
Yes	No
Facility sign is visible and in good condition	Signs of Surface Water Runon?
Yes	No

Inspection Info for Recycling Containment

Pond Level	Containment has a minimum of three feet of freeboard
25	Yes
Containment water surface is free of visible signs of oil	Injection and withdrawal of water is done through a header
Yes	Yes
Oil absorbent booms are on-site and in good condition	Is there evidence of a leak in the liner above the waterline
Yes	No
Site is free of evidence of leaks, spills or releases	If leak detection contained liquid, was it removed?
Yes	
If leak detection contained liquid, was HSE notified?	

## Upper Leak Detection

Water Present in ULD?	Total Depth of (ULD) (ft)
Depth to Water in (ULD) (ft)	Height of Water in (ULD)
Gallons of Water Removed ULD	

## Lower Leak Detection

Water Present in (LLD)?	Total Depth of (LLD) (ft)
Depth to Water in (LLD) (ft)	Height of Water in (LLD)
Gallons of Water Removed (LLD)	

## Bird Mitigation System

Audio Bird Deterrents are present and in working order N/A	Visual Bird Deterrents are present and in working order Yes
Facility was inspected, and no evidence of bird mortality was found Yes	If evidence of bird mortality was found, HSE was notified N/A

## Comments

Technician / Employee Comments No issues found	
Image Field	Visual Signs of Corrosion

## Assignments

Site	Created On	Created By	Updated On	Updated By	From	Contact	Status	Assignment Status	Assigned By
def	09-28-2025 06:00:44 MST		09-28-2025 06:00:44 MST		10-26-2025 06:00:00 MST	Danny Montoya	P	Assigned	

Signature

---

A handwritten signature in black ink, consisting of several loops and a long horizontal stroke at the end.

Work Orders

#173302 - Weekly Pond Inspections



Created On Date10-05-2025 06:00:54 MST

Updated On11-03-2025 12:19:44 MST

Site Information

Asset	Did you perform this inspection?
KWU 2309-19K WRF	Yes
Inspected By (auto-populated if you select Yes)	Permit Number
Jacob Archuleta	3RF-43
Section	Township
19	23N
Range	County
09W	San Juan
State	Latitude
NM	36.210404
Longitude	Map Link
-107.83167	<a href="https://www.google.com/maps/search/?api=1&amp;query=36.210404,-107.83167">https://www.google.com/maps/search/?api=1&amp;query=36.210404,-107.83167</a>

General Information

Brief Description	Containment Currently Contains Fluids
Weekly Pond Inspections	No
Fencing is in Good condition and Functional	Gates are Closed and locked
Yes	No
Facility sign is visible and in good condition	Signs of Surface Water Runon?
Yes	No

Inspection Info for Recycling Containment

Pond Level	Containment has a minimum of three feet of freeboard
5	Yes
Containment water surface is free of visible signs of oil	Injection and withdrawal of water is done through a header
Yes	Yes
Oil absorbent booms are on-site and in good condition	Is there evidence of a leak in the liner above the waterline
Yes	No
Site is free of evidence of leaks, spills or releases	If leak detection contained liquid, was it removed?
Yes	
If leak detection contained liquid, was HSE notified?	

## Upper Leak Detection

Water Present in ULD?	Total Depth of (ULD) (ft)
Depth to Water in (ULD) (ft)	Height of Water in (ULD)
Gallons of Water Removed ULD	

## Lower Leak Detection

Water Present in (LLD)?	Total Depth of (LLD) (ft)
Depth to Water in (LLD) (ft)	Height of Water in (LLD)
Gallons of Water Removed (LLD)	

## Bird Mitigation System

Audio Bird Deterants are present and in working order Yes	Visual Bird Deterants are present and in working order Yes
Facility was inspected, and no evidence of bird mortality was found Yes	If evidence of bird mortality was found, HSE was notified

## Comments

Technician / Employee Comments No issues found	
Image Field	Visual Signs of Corrosion

## Assignments

Site	Created On	Created By	Updated On	Updated By	From	Contact	Status	Assignment Status	Assigned By
def	10-05-2025 06:00:54 MST		10-05-2025 06:00:54 MST		11-02-2025 06:00:00 MST	Danny Montoya	P	Assigned	

Signature

---

A handwritten signature in black ink, consisting of several loops and a long horizontal stroke extending to the right.

Work Orders

#174283 - Weekly Pond Inspections



Created On Date	Updated On
10-12-2025 06:00:16 MST	11-10-2025 11:46:41 MST

Site Information

Asset	Did you perform this inspection?
KWU 2309-19K WRF	Yes
Inspected By (auto-populated if you select Yes)	Permit Number
Jacob Archuleta	3RF-43
Section	Township
19	23N
Range	County
09W	San Juan
State	Latitude
NM	36.210404
Longitude	Map Link
-107.83167	<a href="https://www.google.com/maps/search/?api=1&amp;query=36.210404,-107.83167">https://www.google.com/maps/search/?api=1&amp;query=36.210404,-107.83167</a>

General Information

Brief Description	Containment Currently Contains Fluids
Weekly Pond Inspections	No
Fencing is in Good condition and Functional	Gates are Closed and locked
Yes	No
Facility sign is visible and in good condition	Signs of Surface Water Runon?
Yes	No

Inspection Info for Recycling Containment

Pond Level	Containment has a minimum of three feet of freeboard
10'	Yes
Containment water surface is free of visible signs of oil	Injection and withdrawal of water is done through a header
Yes	Yes
Oil absorbent booms are on-site and in good condition	Is there evidence of a leak in the liner above the waterline
	No
Site is free of evidence of leaks, spills or releases	If leak detection contained liquid, was it removed?
Yes	
If leak detection contained liquid, was HSE notified?	



## Upper Leak Detection

Water Present in ULD? No	Total Depth of (ULD) (ft)
Depth to Water in (ULD) (ft)	Height of Water in (ULD)
Gallons of Water Removed ULD	

## Lower Leak Detection

Water Present in (LLD)? No	Total Depth of (LLD) (ft)
Depth to Water in (LLD) (ft)	Height of Water in (LLD)
Gallons of Water Removed (LLD)	

## Bird Mitigation System

Audio Bird Deterants are present and in working order Yes	Visual Bird Deterants are present and in working order Yes
Facility was inspected, and no evidence of bird mortality was found Yes	If evidence of bird mortality was found, HSE was notified N/A

## Comments

Technician / Employee Comments No issues found	
Image Field	Visual Signs of Corrosion

## Assignments

Site	Created On	Created By	Updated On	Updated By	From	Contact	Status	Assignment Status	Assigned By
def	10-12-2025 06:00:16 MST		10-12-2025 06:00:16 MST		11-09-2025 06:00:00 MST	Danny Montoya	P	Assigned	

Signature

---

A handwritten signature in black ink, consisting of several stylized, overlapping loops and strokes, positioned in the upper left area of the page.

Work Orders

#174721 - Weekly Pond Inspections



Created On Date

10-19-2025 06:00:10 MST

Updated On

11-17-2025 11:21:33 MST

Site Information

Asset	Did you perform this inspection?
KWU 2309-19K WRF	Yes
Inspected By (auto-populated if you select Yes)	Permit Number
Jacob Archuleta	3RF-43
Section	Township
19	23N
Range	County
09W	San Juan
State	Latitude
NM	36.210404
Longitude	Map Link
-107.83167	<a href="https://www.google.com/maps/search/?api=1&amp;query=36.210404,-107.83167">https://www.google.com/maps/search/?api=1&amp;query=36.210404,-107.83167</a>

General Information

Brief Description	Containment Currently Contains Fluids
Weekly Pond Inspections	No
Fencing is in Good condition and Functional	Gates are Closed and locked
No	No
Facility sign is visible and in good condition	Signs of Surface Water Runon?
Yes	No

Inspection Info for Recycling Containment

Pond Level	Containment has a minimum of three feet of freeboard
8'	Yes
Containment water surface is free of visible signs of oil	Injection and withdrawal of water is done through a header
No	Yes
Oil absorbent booms are on-site and in good condition	Is there evidence of a leak in the liner above the waterline
Yes	No
Site is free of evidence of leaks, spills or releases	If leak detection contained liquid, was it removed?
Yes	
If leak detection contained liquid, was HSE notified?	

Upper Leak Detection

Water Present in ULD? No	Total Depth of (ULD) (ft)
Depth to Water in (ULD) (ft)	Height of Water in (ULD)
Gallons of Water Removed ULD	

Lower Leak Detection

Water Present in (LLD)? No	Total Depth of (LLD) (ft)
Depth to Water in (LLD) (ft)	Height of Water in (LLD)
Gallons of Water Removed (LLD)	

Bird Mitigation System

Audio Bird Deterants are present and in working order Yes	Visual Bird Deterants are present and in working order Yes
Facility was inspected, and no evidence of bird mortality was found Yes	If evidence of bird mortality was found, HSE was notified N/A

Comments

Technician / Employee Comments	
Image Field	Visual Signs of Corrosion

Assignments

Site	Created On	Created By	Updated On	Updated By	From	Contact	Status	Assignment Status	Assigned By
def	10-19-2025 06:00:10 MST		10-19-2025 06:00:10 MST		11-16-2025 06:00:00 MST	Danny Montoya	P	Assigned	

Signature

---

A handwritten signature in black ink, consisting of several stylized, overlapping loops and strokes, positioned on the left side of the page.

Work Orders

#175183 - Weekly Pond Inspections



Created On Date	Updated On
10-26-2025 06:00:34 MST	11-24-2025 07:25:18 MST

Site Information

Asset	Did you perform this inspection?
KWU 2309-19K WRF	Yes
Inspected By (auto-populated if you select Yes)	Permit Number
Jacob Archuleta	3RF-43
Section	Township
19	23N
Range	County
09W	San Juan
State	Latitude
NM	36.210404
Longitude	Map Link
-107.83167	<a href="https://www.google.com/maps/search/?api=1&amp;query=36.210404,-107.83167">https://www.google.com/maps/search/?api=1&amp;query=36.210404,-107.83167</a>

General Information

Brief Description	Containment Currently Contains Fluids
Weekly Pond Inspections	Yes
Fencing is in Good condition and Functional	Gates are Closed and locked
Yes	No
Facility sign is visible and in good condition	Signs of Surface Water Runon?
Yes	No

Inspection Info for Recycling Containment

Pond Level	Containment has a minimum of three feet of freeboard
7'	Yes
Containment water surface is free of visible signs of oil	Injection and withdrawal of water is done through a header
No	Yes
Oil absorbent booms are on-site and in good condition	Is there evidence of a leak in the liner above the waterline
Yes	No
Site is free of evidence of leaks, spills or releases	If leak detection contained liquid, was it removed?
Yes	
If leak detection contained liquid, was HSE notified?	

## Upper Leak Detection

Water Present in ULD?	Total Depth of (ULD) (ft)
Depth to Water in (ULD) (ft)	Height of Water in (ULD)
Gallons of Water Removed ULD	

## Lower Leak Detection

Water Present in (LLD)?	Total Depth of (LLD) (ft)
Depth to Water in (LLD) (ft)	Height of Water in (LLD)
Gallons of Water Removed (LLD)	

## Bird Mitigation System

Audio Bird Deterants are present and in working order Yes	Visual Bird Deterants are present and in working order Yes
Facility was inspected, and no evidence of bird mortality was found Yes	If evidence of bird mortality was found, HSE was notified N/A

## Comments


Technician / Employee Comments No issues found	
Image Field	Visual Signs of Corrosion

## Assignments

Site	Created On	Created By	Updated On	Updated By	From	Contact	Status	Assignment Status	Assigned By
def	10-26-2025 06:00:34 MST		10-26-2025 06:00:34 MST		11-23-2025 06:00:00 MST	Danny Montoya	P	Assigned	

Signature

---

A handwritten signature in black ink, consisting of several overlapping, stylized loops and strokes, positioned above a horizontal line.



Work Orders

#177482 - Weekly Pond Inspections



Created On Date	Updated On
11-02-2025 06:00:18 MST	12-01-2025 11:22:00 MST

Site Information

Asset	Did you perform this inspection?
KWU 2309-19K WRF	Yes
Inspected By (auto-populated if you select Yes)	Permit Number
Jacob Archuleta	3RF-43
Section	Township
19	23N
Range	County
09W	San Juan
State	Latitude
NM	36.210404
Longitude	Map Link
-107.83167	<a href="https://www.google.com/maps/search/?api=1&amp;query=36.210404,-107.83167">https://www.google.com/maps/search/?api=1&amp;query=36.210404,-107.83167</a>

General Information

Brief Description	Containment Currently Contains Fluids
Weekly Pond Inspections	Yes
Fencing is in Good condition and Functional	Gates are Closed and locked
Yes	No
Facility sign is visible and in good condition	Signs of Surface Water Runon?
Yes	No

Inspection Info for Recycling Containment

Pond Level	Containment has a minimum of three feet of freeboard
8'	Yes
Containment water surface is free of visible signs of oil	Injection and withdrawal of water is done through a header
No	Yes
Oil absorbent booms are on-site and in good condition	Is there evidence of a leak in the liner above the waterline
Yes	No
Site is free of evidence of leaks, spills or releases	If leak detection contained liquid, was it removed?
Yes	
If leak detection contained liquid, was HSE notified?	

## Upper Leak Detection

Water Present in ULD? No	Total Depth of (ULD) (ft)
Depth to Water in (ULD) (ft)	Height of Water in (ULD)
Gallons of Water Removed ULD	

## Lower Leak Detection

Water Present in (LLD)? No	Total Depth of (LLD) (ft)
Depth to Water in (LLD) (ft)	Height of Water in (LLD)
Gallons of Water Removed (LLD)	

## Bird Mitigation System

Audio Bird Deterants are present and in working order Yes	Visual Bird Deterants are present and in working order Yes
Facility was inspected, and no evidence of bird mortality was found Yes	If evidence of bird mortality was found, HSE was notified N/A

## Comments

Technician / Employee Comments No issues found	
Image Field	Visual Signs of Corrosion

## Assignments

Site	Created On	Created By	Updated On	Updated By	From	Contact	Status	Assignment Status	Assigned By
def	11-02-2025 06:00:18 MST		11-02-2025 06:00:18 MST		11-30-2025 06:00:00 MST	Danny Montoya	P	Assigned	

Signature

---

A handwritten signature in black ink, consisting of several loops and a long horizontal stroke extending to the left.

**Venegas, Victoria, EMNRD**

---

**From:** Venegas, Victoria, EMNRD  
**Sent:** Monday, December 8, 2025 11:52 AM  
**To:** Heather Huntington  
**Subject:** 3RF-43 - KWU 2309-19K RECYCLING FACILITY ID [fCS1902230487]  
**Attachments:** C-147 3RF-43 - KWU 2309-19K RECYCLING FACILITY ID [fCS1902230487]  
12.08.2025.pdf

**3RF-43 - KWU 2309-19K RECYCLING FACILITY ID [fCS1902230487]**

Good morning Ms. Huntington,  
NMOCD has reviewed the registration/permit annual extension request for 3RF-43 - KWU 2309-19K RECYCLING FACILITY ID [fCS1902230487], received from [372286] ENDURING RESOURCES, LLC on 12/2/2025, Application ID **531216**. The registration/permit extension request is approved with the following conditions of approval:

- 3RF-43 - KWU 2309-19K RECYCLING FACILITY ID [fCS1902230487] is approved for one (1) year of operation from the date of the previous registration/permit expiration date of January 11, 2026. The new registration/permit expiration date is January 11, 2027.
- [372286] ENDURING RESOURCES, LLC will continue to operate, maintain, and close the 3RF-43 - KWU 2309-19K RECYCLING FACILITY ID [fCS1902230487] in compliance with 19.15.34 NMAC, to include but not limited to the performance of weekly inspections regardless of fluid levels in the containment; recording of detailed inspection reports; removal of debris, foreign objects and oil from the containment; and monthly reporting of recycling and reuse of produced water, drilling fluids, and liquid oil field waste via from C-148.
- [372286] ENDURING RESOURCES, LLC will maintain a liquid level in the containment that is at least equal to the weight of the liner plus 20%. [372286] ENDURING RESOURCES, LLC may maintain a higher liquid level if they choose.
- If less than 20% of the total fluid capacity is utilized every consecutive six months, operation of the facility is considered ceased and notification of cessation of operations should be sent electronically to OCD Permitting. A request to extend the cessation of operations, not to exceed six months, may be submitted using a C-147 long form through OCD Permitting.
- PLEASE NOTE: OCD will grant an additional 6 months to operate the containment if all the requirements of 19.15.34 are met. However, if after that 6-month period the containment was not utilized at a minimum of 20% fluid capacity, no additional extensions would be granted, and the operator would be directed to remove all fluids and proceed with the closure requirements per 19.15.34.14.
- The recycling containment is bonded pursuant to 19.15.8 NMAC per 19.15.34.15(A)(2) NMAC. Water reuse and recycling from 3RF-43 - KWU 2309-19K RECYCLING FACILITY ID [fCS1902230487] is limited to wells owned or operated by [372286] ENDURING RESOURCES, LLC.
- A minimum of 3-feet freeboard must be maintained in the recycling containment at all times.
- [372286] ENDURING RESOURCES, LLC will comply with 19.15.29 NMAC Releases in the event of any release of produced water or produced water or other oil field wastes at 3RF-43 - KWU 2309-19K RECYCLING FACILITY ID [fCS1902230487].
- [372286] ENDURING RESOURCES, LLC will comply with all other OCD rules.
- [372286] ENDURING RESOURCES, LLC must perform weekly inspections of the containment and leak detection system.
- If [372286] ENDURING RESOURCES, LLC wishes to extend the registration/permit past January 11, 2027, a registration/permit extension request must be submitted to OCD. Extension requests are reviewed on a case-by-case basis and evaluated on their merit. Extensions are considered for a maximum length of one year. Additional requests must be submitted to OCD through the OCD Permitting on a Form C-147

(long form) as an Extension request and should include a formal extension request letter, a summary of the prior registration/permit period inspection reports, and the copies of the detailed inspection records for the prior permit period. The extension request should be submitted no later than December 11, 2026.

Please let me know if you have any additional questions.

Regards,

**Victoria Venegas** • Senior Environmental Scientist  
EMNRD - Oil Conservation Division  
506 W. Texas Ave. Artesia, NM 88210  
575.909.0269 | [Victoria.Venegas@emnrd.nm.gov](mailto:Victoria.Venegas@emnrd.nm.gov)

Sante Fe Main Office  
Phone: (505) 476-3441

General Information  
Phone: (505) 629-6116

Online Phone Directory  
<https://www.emnrd.nm.gov/ocd/contact-us>

**State of New Mexico**  
**Energy, Minerals and Natural Resources**  
**Oil Conservation Division**  
**1220 S. St Francis Dr.**  
**Santa Fe, NM 87505**

CONDITIONS

Action 531216

**CONDITIONS**

Operator: ENDURING RESOURCES, LLC 6300 S Syracuse Way Centennial, CO 80111	OGRID: 372286
	Action Number: 531216
	Action Type: [C-147] Water Recycle Long (C-147L)

**CONDITIONS**

Created By	Condition	Condition Date
vvenegas	• 3RF-43 - KWU 2309-19K RECYCLING FACILITY ID [fCS1902230487] is approved for one (1) year of operation from the date of the previous registration/permit expiration date of January 11, 2026. The new registration/permit expiration date is January 11, 2027. • If [372286] ENDURING RESOURCES, LLC wishes to extend the registration/permit past January 11, 2027, a registration/permit extension request must be submitted to OCD no later than December 11, 2026.	12/8/2025