



Enduring Resources IV, LLC

Main Office- 6300 S. Syracuse Way Suite 525 Centennial, CO 80111
Field Office- 200 Energy Court Farmington, NM 87401
Field Office: 505.636.9720 | Main Office: 303.573.1222

March 13, 2026

Enduring Resources, LLC
3RF-30 – SEU 2206 - 20M FACILITY ID [fVF1828850052]
Recycling Facility/Containment Cessation Request for 19.15.34 NMAC

New Mexico Oil Conservation Division Attn: Victoria Venegas

Enduring Resources is requesting a cessation of operations for the SEU 2206 - 20M Water Recycling Facility (3RF-30 fVF1828850052). In accordance with 19.15.34.13.C NMAC, "A recycling containment shall be deemed to have ceased operations if less than twenty percent of the total fluid capacity is used every six months following the first withdrawal of produced water for use. The operator must report cessation of operations to the division."

Enduring is requesting a cessation of operations from 2/2026 through the end of 07/2026. The division may grant an extension to this determination of cessation of operations not to exceed six months. Enduring has included inspection records for July 2025-January 2026. Enduring will follow all regulations set forth under NMAC 19.15.34 for operations at this facility.

C-148 forms for October- December 2025 and January 2026 are also included as reference that these reports will be filed as soon as the new C-148 reporting system reflects opening volumes starting January 2025.

Thank You,

Heather Huntington

Heather Huntington
Regulatory Specialist
Enduring Resources
hhuntington@enduringresources.com
505-636-9751

District I
1625 N. French Dr., Hobbs, NM 88240
District II
811 S. First St., Artesia, NM 88210
District III
1000 Rio Brazos Road, Aztec, NM 87410
District IV
1220 S. St. Francis Dr., Santa Fe, NM 87505

State of New Mexico
Energy Minerals and Natural Resources
Department
Oil Conservation Division
1220 South St. Francis Dr.
Santa Fe, NM 87505

Form C-147
Revised April 3, 2017

Recycling Facility and/or Recycling Containment

Type of Facility: Recycling Facility Recycling Containment*
Type of action: Permit Registration
 Modification Extension
 Closure Other (explain) Cessation of Ops 2/2026-07/2026

* At the time C-147 is submitted to the division for a Recycling Containment, a copy shall be provided to the surface owner.

Be advised that approval of this request does not relieve the operator of liability should operations result in pollution of surface water, ground water or the environment. Nor does approval relieve the operator of its responsibility to comply with any other applicable governmental authority's rules, regulations or ordinances.

1.
Operator: Enduring Resources IV, LLC (For multiple operators attach page with information) OGRID #: 372286
Address: 200 Energy Court, Farmington, New Mexico 87401
Facility or well name (include API# if associated with a well): SEU 2206-20M Water Recycle Facility/Containment
OCD Permit Number: #3RF-30 (For new facilities the permit number will be assigned by the district office)
U/L or Qtr/Qtr SE/4 SE/4 Section 20 Township 22N Range 6W County: Sandoval
Surface Owner: Federal State Private Tribal Trust or Indian Allotment

2.
 Recycling Facility:
Location of recycling facility (if applicable): Latitude 36.11776 Longitude 107.488825 NAD83
Proposed Use: Drilling* Completion* Production* Plugging *
**The re-use of produced water may NOT be used until fresh water zones are cased and cemented*
 Other, *requires permit for other uses. Describe use, process, testing, volume of produced water and ensure there will be no adverse impact on groundwater or surface water.*
 Fluid Storage
 Above ground tanks Recycling containment Activity permitted under 19.15.17 NMAC explain type _____
 Activity permitted under 19.15.36 NMAC explain type: _____ Other explain _____
 For multiple or additional recycling containments, attach design and location information of each containment
 Closure Report (required within 60 days of closure completion): Recycling Facility Closure Completion Date: _____

3.
 Recycling Containment:
 Annual Extension after initial 5 years (attach summary of monthly leak detection inspections for previous year)
Center of Recycling Containment (if applicable): Latitude 36.11776 Longitude 107.488825 NAD83
 For multiple or additional recycling containments, attach design and location information of each containment
 Lined Liner type: **Primary** Thickness 45 mil LLDPE HDPE PVC Other _____
 String-Reinforced
Liner Seams: Welded Factory Other _____ Volume: 212,746 bbl Dimensions: L 363' x W 350' x D 25'
 Recycling Containment Closure Completion Date: _____

4.

Bonding:

Covered under bonding pursuant to 19.15.8 NMAC per 19.15.34.15(A)(2) NMAC (These containments are limited to only the wells owned or operated by the owners of the containment.)

Bonding in accordance with 19.15.34.15(A)(1). Amount of bond \$ _____ (work on these facilities cannot commence until bonding amounts are approved)

Attach closure cost estimate and documentation on how the closure cost was calculated.

5.

Fencing:

Four foot height, four strands of barbed wire evenly spaced between one and four feet

Alternate. Please specify 8 foot chain link fence

6.

Signs:

12"x 24", 2" lettering, providing Operator's name, site location, and emergency telephone numbers

Signed in compliance with 19.15.16.8 NMAC

7.

Variances:

Justifications and/or demonstrations that the proposed variance will afford reasonable protection against contamination of fresh water, human health, and the environment.

Check the below box only if a variance is requested:

Variance(s): Requests must be submitted to the appropriate division district for consideration of approval. If a Variance is requested, include the variance information on a separate page and attach it to the C-147 as part of the application.

If a Variance is requested, it must be approved prior to implementation.

8.

Siting Criteria for Recycling Containment

Instructions: The applicant must provide attachments that demonstrate compliance for each siting criteria below as part of the application. Potential examples of the siting attachment source material are provided below under each criteria.

General siting	
Ground water is less than 50 feet below the bottom of the Recycling Containment. NM Office of the State Engineer - iWATERS database search; USGS; Data obtained from nearby wells	<input type="checkbox"/> Yes <input checked="" type="checkbox"/> No <input type="checkbox"/> NA
Within incorporated municipal boundaries or within a defined municipal fresh water well field covered under a municipal ordinance adopted pursuant to NMSA 1978, Section 3-27-3, as amended. - Written confirmation or verification from the municipality; written approval obtained from the municipality	<input type="checkbox"/> Yes <input checked="" type="checkbox"/> No <input type="checkbox"/> NA
Within the area overlying a subsurface mine. - Written confirmation or verification or map from the NM EMNRD-Mining and Minerals Division	<input type="checkbox"/> Yes <input checked="" type="checkbox"/> No
Within an unstable area. - Engineering measures incorporated into the design; NM Bureau of Geology & Mineral Resources; USGS; NM Geological Society; topographic map	<input type="checkbox"/> Yes <input checked="" type="checkbox"/> No
Within a 100-year floodplain. FEMA map	<input type="checkbox"/> Yes <input checked="" type="checkbox"/> No
Within 300 feet of a continuously flowing watercourse, or 200 feet of any other significant watercourse, or lakebed, sinkhole, or playa lake (measured from the ordinary high-water mark). - Topographic map; visual inspection (certification) of the proposed site	<input type="checkbox"/> Yes <input checked="" type="checkbox"/> No
Within 1000 feet from a permanent residence, school, hospital, institution, or church in existence at the time of initial application. - Visual inspection (certification) of the proposed site; aerial photo; satellite image	<input type="checkbox"/> Yes <input checked="" type="checkbox"/> No
Within 500 horizontal feet of a spring or a fresh water well used for domestic or stock watering purposes, in existence at the time of initial application. - NM Office of the State Engineer - iWATERS database search; visual inspection (certification) of the proposed site	<input type="checkbox"/> Yes <input checked="" type="checkbox"/> No
Within 500 feet of a wetland. - US Fish and Wildlife Wetland Identification map; topographic map; visual inspection (certification) of the proposed site	<input type="checkbox"/> Yes <input checked="" type="checkbox"/> No

9.

Recycling Facility and/or Containment Checklist:

Instructions: Each of the following items must be attached to the application. Indicate, by a check mark in the box, that the documents are attached.

- Design Plan - based upon the appropriate requirements.
- Operating and Maintenance Plan - based upon the appropriate requirements.
- Closure Plan - based upon the appropriate requirements.
- Site Specific Groundwater Data -
- Siting Criteria Compliance Demonstrations -
- Certify that notice of the C-147 (only) has been sent to the surface owner(s)**

10.

Operator Application Certification:

I hereby certify that the information and attachments submitted with this application are true, accurate and complete to the best of my knowledge and belief.

Name (Print): Heather Huntington Title: Regulatory Specialist
 Signature: Heather Huntington Date: 03/13/2026
 e-mail address: hhuntingotn@enduringresources.com Telephone: 505-636-9751

11.

OCD Representative Signature: Victoria Venegas Approval Date: 03/19/2026
 Title: Senior Environmental Scientist 3RF-30
 OCD Permit Number: FVF1828850052

OCD Conditions _____
 Additional OCD Conditions on Attachment _____

From: [Heather Huntington](#)
To: [Jeff Tafoya](#)
Subject: SEU 2206 20M Water Recycling Facility Surface Owner Notice of Cessation of Operations
Date: Friday, March 13, 2026 1:16:00 PM

Good afternoon, Jeff

Enduring Resources is requesting a cessation of operations from NMOCD for the SEU 2206 20M Water Recycling Facility. In accordance with 19.15.34.10.A NMAC, Enduring Resources is required to notify the surface owner of the request, which in this case is BLM. Please consider this email as surface owner notification of this extension request. The requested extension is in accordance with 19.15.34.13.C NMAC, *“A recycling containment shall be deemed to have ceased operations if less than twenty percent of the total fluid capacity is used every six months following the first withdrawal of produced water for use. The operator must report cessation of operations to the division.”* Enduring is requesting a cessation of operations from 02/2026 through the end of 07/2026. There have been no indications that the leak detection system integrity is compromised. Enduring will continue to operate the facility per regulations in 19.15.34 NMAC.

Heather Huntington
Enduring Resources Regulatory Specialist
505-636-9751



Work Orders

#154685 - Weekly Pond Inspections

Created On Date

06-08-2025 06:00:27 MST

Updated On

07-14-2025 09:55:00 MST

Site Information

Asset

SEU 2206-20M WRF

Did you perform this inspection?

Yes

Inspected By (auto-populated if you select Yes)

Danny Montoya

Permit Number

3RF-30

Section

Township

Range

County

Sandavol

State

New Mexico

Latitude

36.117776

Longitude

-107.488825

Map Link

<https://www.google.com/maps/search/?api=1&query=36.117776,-107.488825>

General Information

Brief Description

Weekly Pond Inspections

Containment Currently Contains Fluids

Yes

Fencing is in Good condition and Functional

Yes

Gates are Closed and locked

Yes

Facility sign is visible and in good condition

Yes

Signs of Surface Water Runon?

No

Inspection Info for Recycling Containment

Pond Level

9 1/2'

Containment has a minimum of three feet of freeboard

Yes

Containment water surface is free of visible signs of oil

Yes

Injection and withdrawal of water is done through a header

Yes

Oil absorbent booms are on-site and in good condition

No

Is there evidence of a leak in the liner above the waterline

No

Site is free of evidence of leaks, spills or releases

Yes

If leak detection contained liquid, was it removed?

Yes

If leak detection contained liquid, was HSE notified?

Upper Leak Detection

Water Present in ULD?

Yes

Total Depth of (ULD) (ft)

101.0

Depth to Water in (ULD) (ft)

Height of Water in (ULD)

Gallons of Water Removed ULD

160.0

Lower Leak Detection

Water Present in (LLD)?

No

Total Depth of (LLD) (ft)

0.0

Depth to Water in (LLD) (ft)

Height of Water in (LLD)

Gallons of Water Removed (LLD)

0.0

Bird Mitigation System

Audio Bird Deterrents are present and in working order

Yes

Visual Bird Deterrents are present and in working order

Yes

Facility was inspected, and no evidence of bird mortality was found

Yes

If evidence of bird mortality was found, HSE was notified

N/A

Comments

Technician / Employee Comments


Image Field

Visual Signs of Corrosion

Assignments

Site	Created On	Created By	Updated On	Updated By	From	Contact	Status	Assignment Status	Assigned By
def	06-08-2025 06:00:27 MST		07-14-2025 09:54:55 MST	Danny Montoya	07-06-2025 06:00:00 MST	Danny Montoya	P	Completed	

Signature

A handwritten signature in black ink, consisting of a large, sweeping loop at the top, followed by a horizontal line, and then several vertical and curved strokes below.



Work Orders

#156122 - Weekly Pond Inspections

Created On Date

06-15-2025 06:00:41 MST

Updated On

07-22-2025 07:45:42 MST

Site Information

Asset

SEU 2206-20M WRF

Did you perform this inspection?

Yes

Inspected By (auto-populated if you select Yes)

Danny Montoya

Permit Number

3RF-30

Section

Township

Range

County

State

New Mexico

Latitude

36.117776

Longitude

-107.488825

Map Link

<https://www.google.com/maps/search/?api=1&query=36.117776,-107.488825>

General Information

Brief Description

Weekly Pond Inspections

Containment Currently Contains Fluids

Yes

Fencing is in Good condition and Functional

Yes

Gates are Closed and locked

Yes

Facility sign is visible and in good condition

Yes

Signs of Surface Water Runon?

No

Inspection Info for Recycling Containment

Pond Level

8'

Containment has a minimum of three feet of freeboard

Yes

Containment water surface is free of visible signs of oil

Yes

Injection and withdrawal of water is done through a header

Yes

Oil absorbent booms are on-site and in good condition

No

Is there evidence of a leak in the liner above the waterline

No

Site is free of evidence of leaks, spills or releases

Yes

If leak detection contained liquid, was it removed?

Yes

If leak detection contained liquid, was HSE notified?

Upper Leak Detection

Water Present in ULD?

Yes

Total Depth of (ULD) (ft)

101.0

Depth to Water in (ULD) (ft)

Height of Water in (ULD)

Gallons of Water Removed ULD

160.0

Lower Leak Detection

Water Present in (LLD)?

No

Total Depth of (LLD) (ft)

0.0

Depth to Water in (LLD) (ft)

Height of Water in (LLD)

Gallons of Water Removed (LLD)

0.0

Bird Mitigation System

Audio Bird Deterrents are present and in working order

Yes

Visual Bird Deterrents are present and in working order

Yes

Facility was inspected, and no evidence of bird mortality was found

Yes

If evidence of bird mortality was found, HSE was notified

Yes

Comments

Technician / Employee Comments

Image Field

Visual Signs of Corrosion

Assignments

Site	Created On	Created By	Updated On	Updated By	From	Contact	Status	Assignment Status	Assigned By
def	06-15-2025 06:00:41 MST		06-15-2025 06:00:41 MST		07-13-2025 06:00:00 MST	Danny Montoya	P	Assigned	

Signature

A handwritten signature in black ink, consisting of a large, rounded, horizontal shape at the top, with two vertical lines extending downwards from its base, and a large, looped flourish extending to the right from the bottom right corner.

Work Orders

#156684 - Weekly Pond Inspections



Created On Date

06-22-2025 06:00:29 MST

Updated On

07-25-2025 12:12:01 MST

Site Information

Asset

SEU 2206-20M WRF

Did you perform this inspection?

Yes

Inspected By (auto-populated if you select Yes)

Danny Montoya

Permit Number

3RF-30

Section

Township

Range

County

Sandavol

State

New Mexico

Latitude

36.117776

Longitude

-107.488825

Map Link

<https://www.google.com/maps/search/?api=1&query=36.117776,-107.488825>

General Information

Brief Description

Weekly Pond Inspections

Containment Currently Contains Fluids

Yes

Fencing is in Good condition and Functional

Yes

Gates are Closed and locked

Yes

Facility sign is visible and in good condition

No

Signs of Surface Water Runon?

No

Inspection Info for Recycling Containment

Pond Level

8'

Containment has a minimum of three feet of freeboard

Yes

Containment water surface is free of visible signs of oil

Yes

Injection and withdrawal of water is done through a header

Yes

Oil absorbent booms are on-site and in good condition

No

Is there evidence of a leak in the liner above the waterline

No

Site is free of evidence of leaks, spills or releases

Yes

If leak detection contained liquid, was it removed?

Yes

If leak detection contained liquid, was HSE notified?

Upper Leak Detection

Water Present in ULD?

Yes

Total Depth of (ULD) (ft)

101.0

Depth to Water in (ULD) (ft)

Height of Water in (ULD)

Gallons of Water Removed ULD

110.0

Lower Leak Detection

Water Present in (LLD)?

No

Total Depth of (LLD) (ft)

0.0

Depth to Water in (LLD) (ft)

Height of Water in (LLD)

Gallons of Water Removed (LLD)

0.0

Bird Mitigation System

Audio Bird Deterrents are present and in working order

Yes

Visual Bird Deterrents are present and in working order

Yes

Facility was inspected, and no evidence of bird mortality was found

Yes

If evidence of bird mortality was found, HSE was notified

N/A

Comments

Technician / Employee Comments


Image Field

Visual Signs of Corrosion

Assignments

Site	Created On	Created By	Updated On	Updated By	From	Contact	Status	Assignment Status	Assigned By
def	06-22-2025 06:00:29 MST		06-22-2025 06:00:29 MST		07-20-2025 06:00:00 MST	Danny Montoya	P	Assigned	

Signature

A handwritten signature in black ink, consisting of several overlapping loops and a horizontal line across the middle.

Work Orders

#157584 - Weekly Pond Inspections



Created On Date

06-29-2025 06:00:20 MST

Updated On

08-05-2025 13:37:46 MST

Site Information

Asset

SEU 2206-20M WRF

Did you perform this inspection?

Yes

Inspected By (auto-populated if you select Yes)

Danny Montoya

Permit Number

3RF-30

Section

Township

Range

County

State

New Mexico

Latitude

36.117776

Longitude

-107.488825

Map Link

<https://www.google.com/maps/search/?api=1&query=36.117776,-107.488825>

General Information

Brief Description

Weekly Pond Inspections

Containment Currently Contains Fluids

Yes

Fencing is in Good condition and Functional

Yes

Gates are Closed and locked

Yes

Facility sign is visible and in good condition

Yes

Signs of Surface Water Runon?

No

Inspection Info for Recycling Containment

Pond Level

8

Containment has a minimum of three feet of freeboard

Yes

Containment water surface is free of visible signs of oil

Yes

Injection and withdrawal of water is done through a header

Yes

Oil absorbent booms are on-site and in good condition

No

Is there evidence of a leak in the liner above the waterline

No

Site is free of evidence of leaks, spills or releases

Yes

If leak detection contained liquid, was it removed?

Yes

If leak detection contained liquid, was HSE notified?

Upper Leak Detection

Water Present in ULD?

Yes

Total Depth of (ULD) (ft)

101.0

Depth to Water in (ULD) (ft)

Height of Water in (ULD)

Gallons of Water Removed ULD

110.0

Lower Leak Detection

Water Present in (LLD)?

No

Total Depth of (LLD) (ft)

0.0

Depth to Water in (LLD) (ft)

Height of Water in (LLD)

Gallons of Water Removed (LLD)

0.0

Bird Mitigation System

Audio Bird Deterants are present and in working order

Yes

Visual Bird Deterants are present and in working order

Yes

Facility was inspected, and no evidence of bird mortality was found

Yes

If evidence of bird mortality was found, HSE was notified

N/A

Comments

Technician / Employee Comments

Image Field

Visual Signs of Corrosion

Assignments

Site	Created On	Created By	Updated On	Updated By	From	Contact	Status	Assignment Status	Assigned By
def	06-29-2025 06:00:20 MST		08-01-2025 11:54:32 MST	Danny Montoya	07-27-2025 06:00:00 MST	Danny Montoya	P	Completed	

Signature

A handwritten signature in black ink, consisting of several overlapping loops and curves, positioned in the upper left quadrant of the page.



Work Orders

#159616 - Weekly Pond Inspections

Created On Date

07-06-2025 06:00:50 MST

Updated On

08-08-2025 12:34:00 MST

Site Information

Asset

SEU 2206-20M WRF

Did you perform this inspection?

Yes

Inspected By (auto-populated if you select Yes)

Danny Montoya

Permit Number

3RF-30

Section

Township

Range

County

Sandavol

State

New Mexico

Latitude

36.117776

Longitude

-107.488825

Map Link

<https://www.google.com/maps/search/?api=1&query=36.117776,-107.488825>

General Information

Brief Description

Weekly Pond Inspections

Containment Currently Contains Fluids

Yes

Fencing is in Good condition and Functional

Yes

Gates are Closed and locked

Yes

Facility sign is visible and in good condition

Yes

Signs of Surface Water Runon?

No

Inspection Info for Recycling Containment

Pond Level

8'

Containment has a minimum of three feet of freeboard

Yes

Containment water surface is free of visible signs of oil

Yes

Injection and withdrawal of water is done through a header

Yes

Oil absorbent booms are on-site and in good condition

No

Is there evidence of a leak in the liner above the waterline

No

Site is free of evidence of leaks, spills or releases

Yes

If leak detection contained liquid, was it removed?

Yes

If leak detection contained liquid, was HSE notified?

Upper Leak Detection

Water Present in ULD?

Yes

Total Depth of (ULD) (ft)

101.0

Depth to Water in (ULD) (ft)

Height of Water in (ULD)

Gallons of Water Removed ULD

93.0

Lower Leak Detection

Water Present in (LLD)?

No

Total Depth of (LLD) (ft)

0.0

Depth to Water in (LLD) (ft)

Height of Water in (LLD)

Gallons of Water Removed (LLD)

0.0

Bird Mitigation System

Audio Bird Deterants are present and in working order

Yes

Visual Bird Deterants are present and in working order

Yes

Facility was inspected, and no evidence of bird mortality was found

Yes

If evidence of bird mortality was found, HSE was notified

N/A

Comments

Technician / Employee Comments


Image Field

Visual Signs of Corrosion

Assignments

Site	Created On	Created By	Updated On	Updated By	From	Contact	Status	Assignment Status	Assigned By
def	07-06-2025 06:00:50 MST		08-08-2025 12:33:54 MST	Danny Montoya	08-03-2025 06:00:00 MST	Danny Montoya	P	Completed	

Signature

A handwritten signature in black ink, consisting of several overlapping loops and curves, positioned in the upper left quadrant of the page.

Work Orders

#160197 - Weekly Pond Inspections



Created On Date

07-13-2025 06:00:34 MST

Updated On

08-15-2025 13:20:55 MST

Site Information

Asset

SEU 2206-20M WRF

Did you perform this inspection?

Yes

Inspected By (auto-populated if you select Yes)

Danny Montoya

Permit Number

3RF-30

Section

Township

Range

County

Sandavol

State

New Mexico

Latitude

36.117776

Longitude

-107.488825

Map Link

<https://www.google.com/maps/search/?api=1&query=36.117776,-107.488825>

General Information

Brief Description

Weekly Pond Inspections

Containment Currently Contains Fluids

Yes

Fencing is in Good condition and Functional

Yes

Gates are Closed and locked

Yes

Facility sign is visible and in good condition

Yes

Signs of Surface Water Runon?

No

Inspection Info for Recycling Containment

Pond Level

7 3/4'

Containment has a minimum of three feet of freeboard

Yes

Containment water surface is free of visible signs of oil

Yes

Injection and withdrawal of water is done through a header

Yes

Oil absorbent booms are on-site and in good condition

No

Is there evidence of a leak in the liner above the waterline

No

Site is free of evidence of leaks, spills or releases

Yes

If leak detection contained liquid, was it removed?

Yes

If leak detection contained liquid, was HSE notified?

Upper Leak Detection

Water Present in ULD?

No

Total Depth of (ULD) (ft)

101.0

Depth to Water in (ULD) (ft)

Height of Water in (ULD)

Gallons of Water Removed ULD

96.0

Lower Leak Detection

Water Present in (LLD)?

Yes

Total Depth of (LLD) (ft)

0.0

Depth to Water in (LLD) (ft)

Height of Water in (LLD)

Gallons of Water Removed (LLD)

0.0

Bird Mitigation System

Audio Bird Deterrents are present and in working order

Yes

Visual Bird Deterrents are present and in working order

Yes

Facility was inspected, and no evidence of bird mortality was found

Yes

If evidence of bird mortality was found, HSE was notified

N/A

Comments

Technician / Employee Comments


Image Field

Visual Signs of Corrosion

Assignments

Site	Created On	Created By	Updated On	Updated By	From	Contact	Status	Assignment Status	Assigned By
def	07-13-2025 06:00:34 MST		07-13-2025 06:00:34 MST		08-10-2025 06:00:00 MST	Danny Montoya	P	Assigned	

Signature

A handwritten signature in black ink, consisting of several overlapping loops and a horizontal line across the middle.

Work Orders

#160644 - Weekly Pond Inspections



Created On Date

07-20-2025 06:01:03 MST

Updated On

08-26-2025 19:24:33 MST

Site Information

Asset

SEU 2206-20M WRF

Did you perform this inspection?

Yes

Inspected By (auto-populated if you select Yes)

Danny Montoya

Permit Number

3RF-30

Section

Township

Range

County

Sandavol

State

New Mexico

Latitude

36.117776

Longitude

-107.488825

Map Link

<https://www.google.com/maps/search/?api=1&query=36.117776,-107.488825>

General Information

Brief Description

Weekly Pond Inspections

Containment Currently Contains Fluids

Yes

Fencing is in Good condition and Functional

Yes

Gates are Closed and locked

Yes

Facility sign is visible and in good condition

Yes

Signs of Surface Water Runon?

No

Inspection Info for Recycling Containment

Pond Level

7 3/4'

Containment has a minimum of three feet of freeboard

Yes

Containment water surface is free of visible signs of oil

Yes

Injection and withdrawal of water is done through a header

Yes

Oil absorbent booms are on-site and in good condition

No

Is there evidence of a leak in the liner above the waterline

No

Site is free of evidence of leaks, spills or releases

Yes

If leak detection contained liquid, was it removed?

Yes

If leak detection contained liquid, was HSE notified?

Upper Leak Detection

Water Present in ULD?

Yes

Total Depth of (ULD) (ft)

101.0

Depth to Water in (ULD) (ft)

Height of Water in (ULD)

Gallons of Water Removed ULD

90.0

Lower Leak Detection

Water Present in (LLD)?

No

Total Depth of (LLD) (ft)

0.0

Depth to Water in (LLD) (ft)

Height of Water in (LLD)

Gallons of Water Removed (LLD)

0.0

Bird Mitigation System

Audio Bird Deterrents are present and in working order

Yes

Visual Bird Deterrents are present and in working order

Yes

Facility was inspected, and no evidence of bird mortality was found

Yes

If evidence of bird mortality was found, HSE was notified

N/A

Comments

Technician / Employee Comments


Image Field

Visual Signs of Corrosion

Assignments

Site	Created On	Created By	Updated On	Updated By	From	Contact	Status	Assignment Status	Assigned By
def	07-20-2025 06:01:03 MST		07-20-2025 06:01:03 MST		08-17-2025 06:00:00 MST	Danny Montoya	P	Assigned	

Signature

A handwritten signature in black ink, consisting of a large, sweeping loop at the top and a more complex, scribbled lower portion.

Work Orders

#161442 - Weekly Pond Inspections



Created On Date

07-27-2025 06:00:38 MST

Updated On

08-29-2025 13:28:26 MST

Site Information

Asset

SEU 2206-20M WRF

Did you perform this inspection?

Yes

Inspected By (auto-populated if you select Yes)

Danny Montoya

Permit Number

3RF-30

Section

Township

Range

County

Sandavol

State

New Mexico

Latitude

36.117776

Longitude

-107.488825

Map Link

<https://www.google.com/maps/search/?api=1&query=36.117776,-107.488825>

General Information

Brief Description

Weekly Pond Inspections

Containment Currently Contains Fluids

Yes

Fencing is in Good condition and Functional

Yes

Gates are Closed and locked

Yes

Facility sign is visible and in good condition

Yes

Signs of Surface Water Runon?

No

Inspection Info for Recycling Containment

Pond Level

7 3/4'

Containment has a minimum of three feet of freeboard

Yes

Containment water surface is free of visible signs of oil

Yes

Injection and withdrawal of water is done through a header

Yes

Oil absorbent booms are on-site and in good condition

No

Is there evidence of a leak in the liner above the waterline

No

Site is free of evidence of leaks, spills or releases

Yes

If leak detection contained liquid, was it removed?

Yes

If leak detection contained liquid, was HSE notified?

Upper Leak Detection

Water Present in ULD?

Yes

Total Depth of (ULD) (ft)

101.0

Depth to Water in (ULD) (ft)

Height of Water in (ULD)

Gallons of Water Removed ULD

87.0

Lower Leak Detection

Water Present in (LLD)?

No

Total Depth of (LLD) (ft)

0.0

Depth to Water in (LLD) (ft)

Height of Water in (LLD)

Gallons of Water Removed (LLD)

0.0

Bird Mitigation System

Audio Bird Deterrents are present and in working order

Yes

Visual Bird Deterrents are present and in working order

Yes

Facility was inspected, and no evidence of bird mortality was found

Yes

If evidence of bird mortality was found, HSE was notified

N/A

Comments

Technician / Employee Comments

Image Field

Visual Signs of Corrosion

Assignments

Site	Created On	Created By	Updated On	Updated By	From	Contact	Status	Assignment Status	Assigned By
def	07-27-2025 06:00:38 MST		08-29-2025 13:28:19 MST	Danny Montoya	08-24-2025 06:00:00 MST	Danny Montoya	P	Completed	

Signature

A handwritten signature in black ink, consisting of several overlapping loops and curves, positioned in the upper left quadrant of the page.



Work Orders

#164581 - Weekly Pond Inspections

Created On Date

08-03-2025 06:00:32 MST

Updated On

09-05-2025 13:04:20 MST

Site Information

Asset

SEU 2206-20M WRF

Did you perform this inspection?

Yes

Inspected By (auto-populated if you select Yes)

Danny Montoya

Permit Number

3RF-30

Section

Township

Range

County

Sandavol

State

New Mexico

Latitude

36.117776

Longitude

-107.488825

Map Link

<https://www.google.com/maps/search/?api=1&query=36.117776,-107.488825>

General Information

Brief Description

Weekly Pond Inspections

Containment Currently Contains Fluids

Yes

Fencing is in Good condition and Functional

Yes

Gates are Closed and locked

Yes

Facility sign is visible and in good condition

Yes

Signs of Surface Water Runon?

No

Inspection Info for Recycling Containment

Pond Level

7 3/4'

Containment has a minimum of three feet of freeboard

Yes

Containment water surface is free of visible signs of oil

Yes

Injection and withdrawal of water is done through a header

Yes

Oil absorbent booms are on-site and in good condition

No

Is there evidence of a leak in the liner above the waterline

No

Site is free of evidence of leaks, spills or releases

Yes

If leak detection contained liquid, was it removed?

Yes

If leak detection contained liquid, was HSE notified?

Upper Leak Detection

Water Present in ULD?

Yes

Total Depth of (ULD) (ft)

101.0

Depth to Water in (ULD) (ft)

Height of Water in (ULD)

Gallons of Water Removed ULD

89.0

Lower Leak Detection

Water Present in (LLD)?

No

Total Depth of (LLD) (ft)

0.0

Depth to Water in (LLD) (ft)

Height of Water in (LLD)

Gallons of Water Removed (LLD)

0.0

Bird Mitigation System

Audio Bird Deterrents are present and in working order

Yes

Visual Bird Deterrents are present and in working order

Yes

Facility was inspected, and no evidence of bird mortality was found

Yes

If evidence of bird mortality was found, HSE was notified

N/A

Comments

Technician / Employee Comments

Image Field

Visual Signs of Corrosion

Assignments

Site	Created On	Created By	Updated On	Updated By	From	Contact	Status	Assignment Status	Assigned By
def	08-03-2025 06:00:32 MST		09-05-2025 13:04:12 MST	Danny Montoya	08-31-2025 06:00:00 MST	Danny Montoya	P	Completed	

Signature

A handwritten signature in black ink, consisting of several loops and a horizontal line across the middle.

Work Orders

#165297 - Weekly Pond Inspections



Created On Date

08-10-2025 06:00:22 MST

Updated On

09-12-2025 12:05:37 MST

Site Information

Asset

SEU 2206-20M WRF

Did you perform this inspection?

Yes

Inspected By (auto-populated if you select Yes)

Danny Montoya

Permit Number

3RF-30

Section

Township

Range

County

Sandavol

State

New Mexico

Latitude

36.117776

Longitude

-107.488825

Map Link

<https://www.google.com/maps/search/?api=1&query=36.117776,-107.488825>

General Information

Brief Description

Weekly Pond Inspections

Containment Currently Contains Fluids

Yes

Fencing is in Good condition and Functional

Yes

Gates are Closed and locked

Yes

Facility sign is visible and in good condition

Yes

Signs of Surface Water Runon?

No

Inspection Info for Recycling Containment

Pond Level

7 3/4'

Containment has a minimum of three feet of freeboard

Yes

Containment water surface is free of visible signs of oil

Yes

Injection and withdrawal of water is done through a header

Yes

Oil absorbent booms are on-site and in good condition

No

Is there evidence of a leak in the liner above the waterline

No

Site is free of evidence of leaks, spills or releases

Yes

If leak detection contained liquid, was it removed?

Yes

If leak detection contained liquid, was HSE notified?

Upper Leak Detection

Water Present in ULD?

Yes

Total Depth of (ULD) (ft)

101.0

Depth to Water in (ULD) (ft)

Height of Water in (ULD)

Gallons of Water Removed ULD

88.0

Lower Leak Detection

Water Present in (LLD)?

No

Total Depth of (LLD) (ft)

0.0

Depth to Water in (LLD) (ft)

Height of Water in (LLD)

Gallons of Water Removed (LLD)

0.0

Bird Mitigation System

Audio Bird Deterants are present and in working order

Yes

Visual Bird Deterants are present and in working order

Yes

Facility was inspected, and no evidence of bird mortality was found

Yes

If evidence of bird mortality was found, HSE was notified

N/A

Comments

Technician / Employee Comments

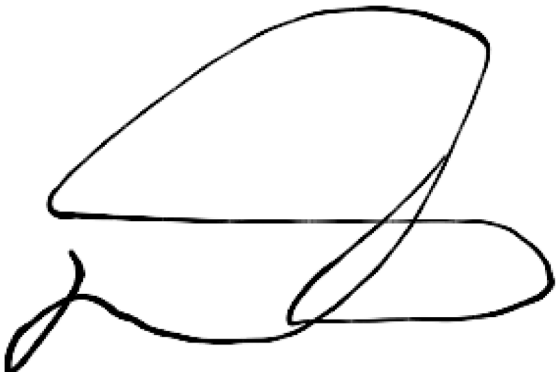
Image Field

Visual Signs of Corrosion

Assignments

Site	Created On	Created By	Updated On	Updated By	From	Contact	Status	Assignment Status	Assigned By
def	08-10-2025 06:00:22 MST		08-10-2025 06:00:22 MST		09-07-2025 06:00:00 MST	Danny Montoya	P	Assigned	

Signature

A handwritten signature in black ink, consisting of several overlapping loops and a small tail at the bottom left.



Work Orders

#166143 - Weekly Pond Inspections

Created On Date

08-17-2025 06:00:30 MST

Updated On

09-19-2025 12:12:29 MST

Site Information

Asset

SEU 2206-20M WRF

Did you perform this inspection?

Yes

Inspected By (auto-populated if you select Yes)

Danny Montoya

Permit Number

3RF-30

Section

Township

Range

County

Sandavol

State

New Mexico

Latitude

36.117776

Longitude

-107.488825

Map Link

<https://www.google.com/maps/search/?api=1&query=36.117776,-107.488825>

General Information

Brief Description

Weekly Pond Inspections

Containment Currently Contains Fluids

Yes

Fencing is in Good condition and Functional

Yes

Gates are Closed and locked

Yes

Facility sign is visible and in good condition

Yes

Signs of Surface Water Runon?

No

Inspection Info for Recycling Containment

Pond Level

7 3/4'

Containment has a minimum of three feet of freeboard

Yes

Containment water surface is free of visible signs of oil

Yes

Injection and withdrawal of water is done through a header

Yes

Oil absorbent booms are on-site and in good condition

No

Is there evidence of a leak in the liner above the waterline

No

Site is free of evidence of leaks, spills or releases

Yes

If leak detection contained liquid, was it removed?

Yes

If leak detection contained liquid, was HSE notified?

Upper Leak Detection

Water Present in ULD?

Yes

Total Depth of (ULD) (ft)

101.0

Depth to Water in (ULD) (ft)

Height of Water in (ULD)

Gallons of Water Removed ULD

89.0

Lower Leak Detection

Water Present in (LLD)?

No

Total Depth of (LLD) (ft)

0.0

Depth to Water in (LLD) (ft)

Height of Water in (LLD)

Gallons of Water Removed (LLD)

0.0

Bird Mitigation System

Audio Bird Deterrents are present and in working order

Yes

Visual Bird Deterrents are present and in working order

Yes

Facility was inspected, and no evidence of bird mortality was found

Yes

If evidence of bird mortality was found, HSE was notified

N/A

Comments

Technician / Employee Comments

Image Field

Visual Signs of Corrosion

Assignments

Site	Created On	Created By	Updated On	Updated By	From	Contact	Status	Assignment Status	Assigned By
def	08-17-2025 06:00:30 MST		08-17-2025 06:00:30 MST		09-14-2025 06:00:00 MST	Danny Montoya	P	Assigned	

Signature

A handwritten signature in black ink, consisting of several overlapping loops and a distinct initial on the left side.



Work Orders

#166575 - Weekly Pond Inspections

Created On Date

08-24-2025 06:00:24 MST

Updated On

09-29-2025 11:25:34 MST

Site Information

Asset

SEU 2206-20M WRF

Did you perform this inspection?

Yes

Inspected By (auto-populated if you select Yes)

Danny Montoya

Permit Number

3RF-30

Section

Township

Range

County

Sandavol

State

New Mexico

Latitude

36.117776

Longitude

-107.488825

Map Link

<https://www.google.com/maps/search/?api=1&query=36.117776,-107.488825>

General Information

Brief Description

Weekly Pond Inspections

Containment Currently Contains Fluids

Yes

Fencing is in Good condition and Functional

Yes

Gates are Closed and locked

Yes

Facility sign is visible and in good condition

Yes

Signs of Surface Water Runon?

No

Inspection Info for Recycling Containment

Pond Level

7 3/4'

Containment has a minimum of three feet of freeboard

Yes

Containment water surface is free of visible signs of oil

Yes

Injection and withdrawal of water is done through a header

Yes

Oil absorbent booms are on-site and in good condition

No

Is there evidence of a leak in the liner above the waterline

No

Site is free of evidence of leaks, spills or releases

Yes

If leak detection contained liquid, was it removed?

Yes

If leak detection contained liquid, was HSE notified?

Upper Leak Detection

Water Present in ULD?

Yes

Total Depth of (ULD) (ft)

101.0

Depth to Water in (ULD) (ft)

Height of Water in (ULD)

Gallons of Water Removed ULD

88.0

Lower Leak Detection

Water Present in (LLD)?

No

Total Depth of (LLD) (ft)

0.0

Depth to Water in (LLD) (ft)

Height of Water in (LLD)

Gallons of Water Removed (LLD)

0.0

Bird Mitigation System

Audio Bird Deterants are present and in working order

Yes

Visual Bird Deterants are present and in working order

Yes

Facility was inspected, and no evidence of bird mortality was found

Yes

If evidence of bird mortality was found, HSE was notified

N/A

Comments

Technician / Employee Comments


Image Field

Visual Signs of Corrosion

Assignments

Site	Created On	Created By	Updated On	Updated By	From	Contact	Status	Assignment Status	Assigned By
def	08-24-2025 06:00:24 MST		09-29-2025 11:25:26 MST	Danny Montoya	09-21-2025 06:00:00 MST	Danny Montoya	P	Completed	

Signature

A handwritten signature in black ink, consisting of a large, rounded, horizontal shape at the top, followed by a horizontal line, and then two distinct, curved strokes below that line.

Work Orders

#167073 - Weekly Pond Inspections



Created On Date

08-31-2025 06:00:21 MST

Updated On

10-02-2025 12:18:47 MST

Site Information

Asset

SEU 2206-20M WRF

Did you perform this inspection?

Yes

Inspected By (auto-populated if you select Yes)

Danny Montoya

Permit Number

3RF-30

Section

Township

Range

County

Sandavol

State

New Mexico

Latitude

36.117776

Longitude

-107.488825

Map Link

<https://www.google.com/maps/search/?api=1&query=36.117776,-107.488825>

General Information

Brief Description

Weekly Pond Inspections

Containment Currently Contains Fluids

Yes

Fencing is in Good condition and Functional

Yes

Gates are Closed and locked

Yes

Facility sign is visible and in good condition

Yes

Signs of Surface Water Runon?

No

Inspection Info for Recycling Containment

Pond Level

7 3/4'

Containment has a minimum of three feet of freeboard

Yes

Containment water surface is free of visible signs of oil

Yes

Injection and withdrawal of water is done through a header

Yes

Oil absorbent booms are on-site and in good condition

No

Is there evidence of a leak in the liner above the waterline

No

Site is free of evidence of leaks, spills or releases

Yes

If leak detection contained liquid, was it removed?

Yes

If leak detection contained liquid, was HSE notified?

Upper Leak Detection

Water Present in ULD?

Yes

Total Depth of (ULD) (ft)

101.0

Depth to Water in (ULD) (ft)

Height of Water in (ULD)

Gallons of Water Removed ULD

87.0

Lower Leak Detection

Water Present in (LLD)?

No

Total Depth of (LLD) (ft)

0.0

Depth to Water in (LLD) (ft)

Height of Water in (LLD)

Gallons of Water Removed (LLD)

0.0

Bird Mitigation System

Audio Bird Deterrents are present and in working order

Yes

Visual Bird Deterrents are present and in working order

Yes

Facility was inspected, and no evidence of bird mortality was found

Yes

If evidence of bird mortality was found, HSE was notified

N/A

Comments

Technician / Employee Comments

Image Field

Visual Signs of Corrosion

Assignments

Site	Created On	Created By	Updated On	Updated By	From	Contact	Status	Assignment Status	Assigned By
def	08-31-2025 06:00:21 MST		08-31-2025 06:00:21 MST		09-28-2025 06:00:00 MST	Danny Montoya	P	Assigned	

Signature

A handwritten signature in black ink, consisting of a large, sweeping loop at the top, followed by a horizontal line that curves downwards and then loops back to the right, ending with a small flourish.

Work Orders

#169171 - Weekly Pond Inspections



Created On Date

09-07-2025 06:00:29 MST

Updated On

10-09-2025 13:12:38 MST

Site Information

Asset

SEU 2206-20M WRF

Did you perform this inspection?

Yes

Inspected By (auto-populated if you select Yes)

Danny Montoya

Permit Number

3RF-30

Section

Township

Range

County

Sandavol

State

New Mexico

Latitude

36.117776

Longitude

-107.488825

Map Link

<https://www.google.com/maps/search/?api=1&query=36.117776,-107.488825>

General Information

Brief Description

Weekly Pond Inspections

Containment Currently Contains Fluids

Fencing is in Good condition and Functional

Yes

Gates are Closed and locked

Yes

Facility sign is visible and in good condition

Yes

Signs of Surface Water Runon?

No

Inspection Info for Recycling Containment

Pond Level

7 3/4'

Containment has a minimum of three feet of freeboard

Yes

Containment water surface is free of visible signs of oil

Yes

Injection and withdrawal of water is done through a header

Yes

Oil absorbent booms are on-site and in good condition

No

Is there evidence of a leak in the liner above the waterline

No

Site is free of evidence of leaks, spills or releases

Yes

If leak detection contained liquid, was it removed?

Yes

If leak detection contained liquid, was HSE notified?

Upper Leak Detection

Water Present in ULD?

Yes

Total Depth of (ULD) (ft)

101.0

Depth to Water in (ULD) (ft)

Height of Water in (ULD)

Gallons of Water Removed ULD

86.0

Lower Leak Detection

Water Present in (LLD)?

No

Total Depth of (LLD) (ft)

0.0

Depth to Water in (LLD) (ft)

Height of Water in (LLD)

Gallons of Water Removed (LLD)

0.0

Bird Mitigation System

Audio Bird Deterants are present and in working order

Yes

Visual Bird Deterants are present and in working order

Yes

Facility was inspected, and no evidence of bird mortality was found

Yes

If evidence of bird mortality was found, HSE was notified

N/A

Comments

Technician / Employee Comments


Image Field

Visual Signs of Corrosion

Assignments

Site	Created On	Created By	Updated On	Updated By	From	Contact	Status	Assignment Status	Assigned By
def	09-07-2025 06:00:29 MST		10-09-2025 13:12:32 MST	Danny Montoya	10-05-2025 06:00:00 MST	Danny Montoya	P	Completed	

Signature

A handwritten signature in black ink, consisting of a large, rounded, looped shape at the top, followed by a horizontal line, and then a series of three downward strokes on the left side.

Work Orders

#169817 - Weekly Pond Inspections



Created On Date

09-14-2025 06:00:43 MST

Updated On

10-20-2025 08:16:43 MST

Site Information

Asset

SEU 2206-20M WRF

Did you perform this inspection?

Yes

Inspected By (auto-populated if you select Yes)

Danny Montoya

Permit Number

3RF-30

Section

Township

Range

County

Sandavol

State

New Mexico

Latitude

36.117776

Longitude

-107.488825

Map Link

<https://www.google.com/maps/search/?api=1&query=36.117776,-107.488825>

General Information

Brief Description

Weekly Pond Inspections

Containment Currently Contains Fluids

Yes

Fencing is in Good condition and Functional

Yes

Gates are Closed and locked

Yes

Facility sign is visible and in good condition

Yes

Signs of Surface Water Runon?

No

Inspection Info for Recycling Containment

Pond Level

7 3/4'

Containment has a minimum of three feet of freeboard

Yes

Containment water surface is free of visible signs of oil

Yes

Injection and withdrawal of water is done through a header

Yes

Oil absorbent booms are on-site and in good condition

No

Is there evidence of a leak in the liner above the waterline

No

Site is free of evidence of leaks, spills or releases

Yes

If leak detection contained liquid, was it removed?

Yes

If leak detection contained liquid, was HSE notified?

Upper Leak Detection

Water Present in ULD?

Yes

Total Depth of (ULD) (ft)

101.0

Depth to Water in (ULD) (ft)

Height of Water in (ULD)

Gallons of Water Removed ULD

83.0

Lower Leak Detection

Water Present in (LLD)?

No

Total Depth of (LLD) (ft)

0.0

Depth to Water in (LLD) (ft)

Height of Water in (LLD)

Gallons of Water Removed (LLD)

0.0

Bird Mitigation System

Audio Bird Deterrents are present and in working order

Yes

Visual Bird Deterrents are present and in working order

Yes

Facility was inspected, and no evidence of bird mortality was found

Yes

If evidence of bird mortality was found, HSE was notified

N/A

Comments

Technician / Employee Comments


Image Field

Visual Signs of Corrosion

Assignments

Site	Created On	Created By	Updated On	Updated By	From	Contact	Status	Assignment Status	Assigned By
def	09-14-2025 06:00:43 MST		10-20-2025 08:16:37 MST	Danny Montoya	10-12-2025 06:00:00 MST	Danny Montoya	P	Completed	

Signature

A handwritten signature in black ink, consisting of a large, rounded, looped shape at the top, followed by a horizontal line, and then several vertical and diagonal strokes below.



Work Orders

#170366 - Weekly Pond Inspections

Created On Date

09-21-2025 06:00:47 MST

Updated On

10-27-2025 11:45:56 MST

Site Information

Asset

SEU 2206-20M WRF

Did you perform this inspection?

Yes

Inspected By (auto-populated if you select Yes)

Danny Montoya

Permit Number

3RF-30

Section

Township

Range

County

Sandavol

State

New Mexico

Latitude

36.117776

Longitude

-107.488825

Map Link

<https://www.google.com/maps/search/?api=1&query=36.117776,-107.488825>

General Information

Brief Description

Weekly Pond Inspections

Containment Currently Contains Fluids

Yes

Fencing is in Good condition and Functional

Yes

Gates are Closed and locked

Yes

Facility sign is visible and in good condition

Yes

Signs of Surface Water Runon?

No

Inspection Info for Recycling Containment

Pond Level

7 3/4'

Containment has a minimum of three feet of freeboard

Yes

Containment water surface is free of visible signs of oil

Yes

Injection and withdrawal of water is done through a header

Yes

Oil absorbent booms are on-site and in good condition

No

Is there evidence of a leak in the liner above the waterline

No

Site is free of evidence of leaks, spills or releases

Yes

If leak detection contained liquid, was it removed?

Yes

If leak detection contained liquid, was HSE notified?

Upper Leak Detection

Water Present in ULD?

Yes

Total Depth of (ULD) (ft)

101.0

Depth to Water in (ULD) (ft)

Height of Water in (ULD)

Gallons of Water Removed ULD

85.0

Lower Leak Detection

Water Present in (LLD)?

No

Total Depth of (LLD) (ft)

0.0

Depth to Water in (LLD) (ft)

Height of Water in (LLD)

Gallons of Water Removed (LLD)

0.0

Bird Mitigation System

Audio Bird Deterrents are present and in working order

Yes

Visual Bird Deterrents are present and in working order

Yes

Facility was inspected, and no evidence of bird mortality was found

Yes

If evidence of bird mortality was found, HSE was notified

N/A

Comments

Technician / Employee Comments

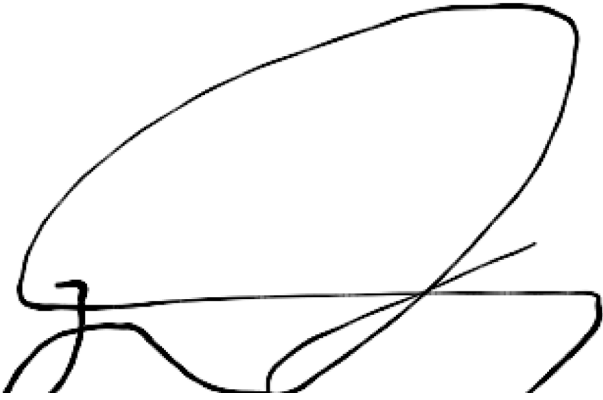
Image Field

Visual Signs of Corrosion

Assignments

Site	Created On	Created By	Updated On	Updated By	From	Contact	Status	Assignment Status	Assigned By
def	09-21-2025 06:00:47 MST		10-27-2025 11:45:47 MST	Danny Montoya	10-19-2025 06:00:00 MST	Danny Montoya	P	Completed	

Signature

A handwritten signature in black ink, consisting of a large, rounded loop at the top, a horizontal line across the middle, and a vertical line extending downwards from the left side of the horizontal line.



Work Orders

#170986 - Weekly Pond Inspections

Created On Date

09-28-2025 06:00:44 MST

Updated On

11-06-2025 08:01:36 MST

Site Information

Asset

SEU 2206-20M WRF

Did you perform this inspection?

Yes

Inspected By (auto-populated if you select Yes)

Danny Montoya

Permit Number

3RF-30

Section

Township

Range

County

Sandavol

State

New Mexico

Latitude

36.117776

Longitude

-107.488825

Map Link

<https://www.google.com/maps/search/?api=1&query=36.117776,-107.488825>

General Information

Brief Description

Weekly Pond Inspections

Containment Currently Contains Fluids

Yes

Fencing is in Good condition and Functional

Yes

Gates are Closed and locked

Yes

Facility sign is visible and in good condition

Yes

Signs of Surface Water Runon?

No

Inspection Info for Recycling Containment

Pond Level

7 3/4

Containment has a minimum of three feet of freeboard

Yes

Containment water surface is free of visible signs of oil

Yes

Injection and withdrawal of water is done through a header

Yes

Oil absorbent booms are on-site and in good condition

No

Is there evidence of a leak in the liner above the waterline

No

Site is free of evidence of leaks, spills or releases

Yes

If leak detection contained liquid, was it removed?

Yes

If leak detection contained liquid, was HSE notified?

Upper Leak Detection

Water Present in ULD?

Yes

Total Depth of (ULD) (ft)

101.0

Depth to Water in (ULD) (ft)

Height of Water in (ULD)

Gallons of Water Removed ULD

76.0

Lower Leak Detection

Water Present in (LLD)?

No

Total Depth of (LLD) (ft)

0.0

Depth to Water in (LLD) (ft)

Height of Water in (LLD)

Gallons of Water Removed (LLD)

0.0

Bird Mitigation System

Audio Bird Deterants are present and in working order

Yes

Visual Bird Deterants are present and in working order

Yes

Facility was inspected, and no evidence of bird mortality was found

Yes

If evidence of bird mortality was found, HSE was notified

N/A

Comments

Technician / Employee Comments

Image Field

Visual Signs of Corrosion

Assignments

Site	Created On	Created By	Updated On	Updated By	From	Contact	Status	Assignment Status	Assigned By
def	09-28-2025 06:00:44 MST		09-28-2025 06:00:44 MST		10-26-2025 06:00:00 MST	Danny Montoya	P	Assigned	

Signature

A handwritten signature in black ink, consisting of a large, rounded, looped shape at the top, followed by a horizontal line that curves downwards and then loops back up to the right, ending in a small hook.

Work Orders

#173304 - Weekly Pond Inspections



Created On Date

10-05-2025 06:00:54 MST

Updated On

11-06-2025 10:14:54 MST

Site Information

Asset

SEU 2206-20M WRF

Did you perform this inspection?

Yes

Inspected By (auto-populated if you select Yes)

Danny Montoya

Permit Number

3RF-30

Section

Township

Range

County

Sandavol

State

New Mexico

Latitude

36.117776

Longitude

-107.488825

Map Link

<https://www.google.com/maps/search/?api=1&query=36.117776,-107.488825>

General Information

Brief Description

Weekly Pond Inspections

Containment Currently Contains Fluids

Yes

Fencing is in Good condition and Functional

Yes

Gates are Closed and locked

Yes

Facility sign is visible and in good condition

Yes

Signs of Surface Water Runon?

No

Inspection Info for Recycling Containment

Pond Level

7 3/4'

Containment has a minimum of three feet of freeboard

Yes

Containment water surface is free of visible signs of oil

Yes

Injection and withdrawal of water is done through a header

No

Oil absorbent booms are on-site and in good condition

No

Is there evidence of a leak in the liner above the waterline

No

Site is free of evidence of leaks, spills or releases

Yes

If leak detection contained liquid, was it removed?

Yes

If leak detection contained liquid, was HSE notified?

Upper Leak Detection

Water Present in ULD?

Yes

Total Depth of (ULD) (ft)

101.0

Depth to Water in (ULD) (ft)

Height of Water in (ULD)

Gallons of Water Removed ULD

80.0

Lower Leak Detection

Water Present in (LLD)?

No

Total Depth of (LLD) (ft)

0.0

Depth to Water in (LLD) (ft)

Height of Water in (LLD)

Gallons of Water Removed (LLD)

0.0

Bird Mitigation System

Audio Bird Deterrents are present and in working order

Yes

Visual Bird Deterrents are present and in working order

Yes

Facility was inspected, and no evidence of bird mortality was found

Yes

If evidence of bird mortality was found, HSE was notified

N/A

Comments

Technician / Employee Comments

Image Field

Visual Signs of Corrosion

Assignments

Site	Created On	Created By	Updated On	Updated By	From	Contact	Status	Assignment Status	Assigned By
def	10-05-2025 06:00:54 MST		11-06-2025 10:14:47 MST	Danny Montoya	11-02-2025 06:00:00 MST	Danny Montoya	P	Completed	

Signature

A handwritten signature in black ink, consisting of several overlapping loops and curves, positioned in the upper left quadrant of the page.



Work Orders

#174285 - Weekly Pond Inspections

Created On Date

10-12-2025 06:00:16 MST

Updated On

11-14-2025 12:03:27 MST

Site Information

Asset

SEU 2206-20M WRF

Did you perform this inspection?

Yes

Inspected By (auto-populated if you select Yes)

Danny Montoya

Permit Number

3RF-30

Section

Township

Range

County

State

New Mexico

Latitude

36.117776

Longitude

-107.488825

Map Link

<https://www.google.com/maps/search/?api=1&query=36.117776,-107.488825>

General Information

Brief Description

Weekly Pond Inspections

Containment Currently Contains Fluids

Yes

Fencing is in Good condition and Functional

Yes

Gates are Closed and locked

Yes

Facility sign is visible and in good condition

Yes

Signs of Surface Water Runon?

No

Inspection Info for Recycling Containment

Pond Level

7 3/4

Containment has a minimum of three feet of freeboard

Containment water surface is free of visible signs of oil

Yes

Injection and withdrawal of water is done through a header

Yes

Oil absorbent booms are on-site and in good condition

No

Is there evidence of a leak in the liner above the waterline

No

Site is free of evidence of leaks, spills or releases

Yes

If leak detection contained liquid, was it removed?

Yes

If leak detection contained liquid, was HSE notified?

Upper Leak Detection

Water Present in ULD?

Yes

Total Depth of (ULD) (ft)

101.0

Depth to Water in (ULD) (ft)

Height of Water in (ULD)

Gallons of Water Removed ULD

73.0

Lower Leak Detection

Water Present in (LLD)?

No

Total Depth of (LLD) (ft)

0.0

Depth to Water in (LLD) (ft)

Height of Water in (LLD)

Gallons of Water Removed (LLD)

0.0

Bird Mitigation System

Audio Bird Deterants are present and in working order

Yes

Visual Bird Deterants are present and in working order

Yes

Facility was inspected, and no evidence of bird mortality was found

Yes

If evidence of bird mortality was found, HSE was notified

N/A

Comments

Technician / Employee Comments


Image Field

Visual Signs of Corrosion

Assignments

Site	Created On	Created By	Updated On	Updated By	From	Contact	Status	Assignment Status	Assigned By
def	10-12-2025 06:00:16 MST		11-14-2025 12:03:18 MST	Danny Montoya	11-09-2025 06:00:00 MST	Danny Montoya	P	Completed	

Signature

A handwritten signature in black ink, consisting of a large, sweeping loop at the top, a horizontal line across the middle, and a smaller loop at the bottom right.



Work Orders

#174723 - Weekly Pond Inspections

Created On Date

10-19-2025 06:00:10 MST

Updated On

12-01-2025 10:11:25 MST

Site Information

Asset

SEU 2206-20M WRF

Did you perform this inspection?

Yes

Inspected By (auto-populated if you select Yes)

Danny Montoya

Permit Number

3RF-30

Section

Township

Range

County

Sandavol

State

New Mexico

Latitude

36.117776

Longitude

-107.488825

Map Link

<https://www.google.com/maps/search/?api=1&query=36.117776,-107.488825>

General Information

Brief Description

Weekly Pond Inspections

Containment Currently Contains Fluids

Yes

Fencing is in Good condition and Functional

Yes

Gates are Closed and locked

Yes

Facility sign is visible and in good condition

Yes

Signs of Surface Water Runon?

No

Inspection Info for Recycling Containment

Pond Level

7 3/4'

Containment has a minimum of three feet of freeboard

Yes

Containment water surface is free of visible signs of oil

Yes

Injection and withdrawal of water is done through a header

Yes

Oil absorbent booms are on-site and in good condition

No

Is there evidence of a leak in the liner above the waterline

No

Site is free of evidence of leaks, spills or releases

Yes

If leak detection contained liquid, was it removed?

Yes

If leak detection contained liquid, was HSE notified?

Upper Leak Detection

Water Present in ULD?

Yes

Total Depth of (ULD) (ft)

Depth to Water in (ULD) (ft)

Height of Water in (ULD)

Gallons of Water Removed ULD

75.0

Lower Leak Detection

Water Present in (LLD)?

No

Total Depth of (LLD) (ft)

0.0

Depth to Water in (LLD) (ft)

0.0

Height of Water in (LLD)

0.0

Gallons of Water Removed (LLD)

0.0

Bird Mitigation System

Audio Bird Deterrents are present and in working order

Yes

Visual Bird Deterrents are present and in working order

Yes

Facility was inspected, and no evidence of bird mortality was found

Yes

If evidence of bird mortality was found, HSE was notified

N/A

Comments

Technician / Employee Comments

Image Field

Visual Signs of Corrosion

Assignments

Site	Created On	Created By	Updated On	Updated By	From	Contact	Status	Assignment Status	Assigned By
def	10-19-2025 06:00:10 MST		12-01-2025 10:11:18 MST	Danny Montoya	11-16-2025 06:00:00 MST	Danny Montoya	P	Completed	

Signature

A handwritten signature in black ink, consisting of several overlapping loops and a horizontal line across the middle.

Work Orders

#175185 - Weekly Pond Inspections



Created On Date

10-26-2025 06:00:34 MST

Updated On

12-08-2025 10:41:43 MST

Site Information

Asset

SEU 2206-20M WRF

Did you perform this inspection?

Yes

Inspected By (auto-populated if you select Yes)

Danny Montoya

Permit Number

3RF-30

Section

Township

Range

County

Sandavol

State

New Mexico

Latitude

36.117776

Longitude

-107.488825

Map Link

<https://www.google.com/maps/search/?api=1&query=36.117776,-107.488825>

General Information

Brief Description

Weekly Pond Inspections

Containment Currently Contains Fluids

Yes

Fencing is in Good condition and Functional

Yes

Gates are Closed and locked

Yes

Facility sign is visible and in good condition

Yes

Signs of Surface Water Runon?

No

Inspection Info for Recycling Containment

Pond Level

7 3/4'

Containment has a minimum of three feet of freeboard

Yes

Containment water surface is free of visible signs of oil

Yes

Injection and withdrawal of water is done through a header

Yes

Oil absorbent booms are on-site and in good condition

No

Is there evidence of a leak in the liner above the waterline

No

Site is free of evidence of leaks, spills or releases

Yes

If leak detection contained liquid, was it removed?

Yes

If leak detection contained liquid, was HSE notified?

Upper Leak Detection

Water Present in ULD?

No

Total Depth of (ULD) (ft)

101.0

Depth to Water in (ULD) (ft)

Height of Water in (ULD)

Gallons of Water Removed ULD

0.0

Lower Leak Detection

Water Present in (LLD)?

No

Total Depth of (LLD) (ft)

0.0

Depth to Water in (LLD) (ft)

Height of Water in (LLD)

Gallons of Water Removed (LLD)

0.0

Bird Mitigation System

Audio Bird Deterrents are present and in working order

Yes

Visual Bird Deterrents are present and in working order

Yes

Facility was inspected, and no evidence of bird mortality was found

Yes

If evidence of bird mortality was found, HSE was notified

N/A

Comments

Technician / Employee Comments


Image Field

Visual Signs of Corrosion

Assignments

Site	Created On	Created By	Updated On	Updated By	From	Contact	Status	Assignment Status	Assigned By
def	10-26-2025 06:00:34 MST		12-08-2025 10:41:33 MST	Danny Montoya	11-23-2025 06:00:00 MST	Danny Montoya	P	Completed	

Signature

A handwritten signature in black ink, consisting of a large, sweeping loop at the top and several smaller, overlapping strokes below it.



Work Orders

#177484 - Weekly Pond Inspections

Created On Date

11-02-2025 06:00:18 MST

Updated On

12-08-2025 10:48:47 MST

Site Information

Asset

SEU 2206-20M WRF

Did you perform this inspection?

Yes

Inspected By (auto-populated if you select Yes)

Danny Montoya

Permit Number

3RF-30

Section

Township

Range

County

Sandavol

State

New Mexico

Latitude

36.117776

Longitude

-107.488825

Map Link

<https://www.google.com/maps/search/?api=1&query=36.117776,-107.488825>

General Information

Brief Description

Weekly Pond Inspections

Containment Currently Contains Fluids

Yes

Fencing is in Good condition and Functional

Yes

Gates are Closed and locked

Yes

Facility sign is visible and in good condition

Yes

Signs of Surface Water Runon?

No

Inspection Info for Recycling Containment

Pond Level

7 1/2'

Containment has a minimum of three feet of freeboard

Yes

Containment water surface is free of visible signs of oil

Yes

Injection and withdrawal of water is done through a header

Yes

Oil absorbent booms are on-site and in good condition

No

Is there evidence of a leak in the liner above the waterline

No

Site is free of evidence of leaks, spills or releases

Yes

If leak detection contained liquid, was it removed?

If leak detection contained liquid, was HSE notified?

Upper Leak Detection

Water Present in ULD?

No

Total Depth of (ULD) (ft)

101.0

Depth to Water in (ULD) (ft)

Height of Water in (ULD)

Gallons of Water Removed ULD

0.0

Lower Leak Detection

Water Present in (LLD)?

No

Total Depth of (LLD) (ft)

0.0

Depth to Water in (LLD) (ft)

Height of Water in (LLD)

0.0

Gallons of Water Removed (LLD)

Bird Mitigation System

Audio Bird Deterants are present and in working order

Yes

Visual Bird Deterants are present and in working order

Yes

Facility was inspected, and no evidence of bird mortality was found

Yes

If evidence of bird mortality was found, HSE was notified

N/A

Comments

Technician / Employee Comments

Image Field

Visual Signs of Corrosion

Assignments

Site	Created On	Created By	Updated On	Updated By	From	Contact	Status	Assignment Status	Assigned By
def	11-02-2025 06:00:18 MST		12-08-2025 10:48:41 MST	Danny Montoya	11-30-2025 06:00:00 MST	Danny Montoya	P	Completed	

Signature

A handwritten signature in black ink, consisting of several overlapping loops and a horizontal stroke across the middle.

Work Orders

#178015 - Weekly Pond Inspections



Created On Date

11-09-2025 06:00:19 MST

Updated On

12-16-2025 16:13:16 MST

Site Information

Asset

SEU 2206-20M WRF

Did you perform this inspection?

Yes

Inspected By (auto-populated if you select Yes)

Danny Montoya

Permit Number

3RF-30

Section

Township

Range

County

Sandavol

State

New Mexico

Latitude

36.117776

Longitude

-107.488825

Map Link

<https://www.google.com/maps/search/?api=1&query=36.117776,-107.488825>

General Information

Brief Description

Weekly Pond Inspections

Containment Currently Contains Fluids

Yes

Fencing is in Good condition and Functional

Yes

Gates are Closed and locked

Yes

Facility sign is visible and in good condition

Yes

Signs of Surface Water Runon?

No

Inspection Info for Recycling Containment

Pond Level

7 3/4

Containment has a minimum of three feet of freeboard

Yes

Containment water surface is free of visible signs of oil

Yes

Injection and withdrawal of water is done through a header

Yes

Oil absorbent booms are on-site and in good condition

No

Is there evidence of a leak in the liner above the waterline

No

Site is free of evidence of leaks, spills or releases

Yes

If leak detection contained liquid, was it removed?

If leak detection contained liquid, was HSE notified?

Upper Leak Detection

Water Present in ULD?

No

Total Depth of (ULD) (ft)

101.0

Depth to Water in (ULD) (ft)

Height of Water in (ULD)

Gallons of Water Removed ULD

0.0

Lower Leak Detection

Water Present in (LLD)?

No

Total Depth of (LLD) (ft)

0.0

Depth to Water in (LLD) (ft)

Height of Water in (LLD)

Gallons of Water Removed (LLD)

0.0

Bird Mitigation System

Audio Bird Deterrents are present and in working order

Yes

Visual Bird Deterrents are present and in working order

Yes

Facility was inspected, and no evidence of bird mortality was found

Yes

If evidence of bird mortality was found, HSE was notified

N/A

Comments

Technician / Employee Comments

Image Field

Visual Signs of Corrosion

Assignments

Site	Created On	Created By	Updated On	Updated By	From	Contact	Status	Assignment Status	Assigned By
def	11-09-2025 06:00:19 MST		12-16-2025 16:13:11 MST	Danny Montoya	12-07-2025 06:00:00 MST	Danny Montoya	P	Completed	

Signature

A handwritten signature in black ink, consisting of several overlapping loops and a horizontal line across the middle.

Work Orders

#182244 - Weekly Pond Inspections



Created On Date

12-08-2025 12:02:06 MST

Updated On

12-22-2025 11:16:26 MST

Site Information

Asset

SEU 2206-20M WRF

Did you perform this inspection?

Yes

Inspected By (auto-populated if you select Yes)

Danny Montoya

Permit Number

3RF-30

Section

Township

Range

County

Sandavol

State

New Mexico

Latitude

36.117776

Longitude

-107.488825

Map Link

<https://www.google.com/maps/search/?api=1&query=36.117776,-107.488825>

General Information

Brief Description

Weekly Pond Inspections

Containment Currently Contains Fluids

Yes

Fencing is in Good condition and Functional

Yes

Gates are Closed and locked

Yes

Facility sign is visible and in good condition

Yes

Signs of Surface Water Runon?

No

Inspection Info for Recycling Containment

Pond Level

7 1/2'

Containment has a minimum of three feet of freeboard

Yes

Containment water surface is free of visible signs of oil

Yes

Injection and withdrawal of water is done through a header

Yes

Oil absorbent booms are on-site and in good condition

No

Is there evidence of a leak in the liner above the waterline

No

Site is free of evidence of leaks, spills or releases

Yes

If leak detection contained liquid, was it removed?

If leak detection contained liquid, was HSE notified?

Upper Leak Detection

Water Present in ULD?

No

Total Depth of (ULD) (ft)

101.0

Depth to Water in (ULD) (ft)

Height of Water in (ULD)

Gallons of Water Removed ULD

0.0

Lower Leak Detection

Water Present in (LLD)?

No

Total Depth of (LLD) (ft)

0.0

Depth to Water in (LLD) (ft)

Height of Water in (LLD)

Gallons of Water Removed (LLD)

0.0

Bird Mitigation System

Audio Bird Deterants are present and in working order

Yes

Visual Bird Deterants are present and in working order

Yes

Facility was inspected, and no evidence of bird mortality was found

Yes

If evidence of bird mortality was found, HSE was notified

N/A

Comments

Technician / Employee Comments

Image Field

Visual Signs of Corrosion

Assignments

Site	Created On	Created By	Updated On	Updated By	From	Contact	Status	Assignment Status	Assigned By
def	12-08-2025 12:02:06 MST		12-22-2025 11:16:20 MST	Danny Montoya	12-14-2025 06:00:00 MST	Danny Montoya	P	Completed	

Signature

A handwritten signature in black ink, consisting of several overlapping loops and a horizontal line across the middle.



Work Orders

#182245 - Weekly Pond Inspections

Created On Date

12-08-2025 12:02:06 MST

Updated On

12-23-2025 12:33:30 MST

Site Information

Asset

SEU 2206-20M WRF

Did you perform this inspection?

Yes

Inspected By (auto-populated if you select Yes)

Danny Montoya

Permit Number

3RF-30

Section**Township****Range****County****State**

New Mexico

Latitude

36.117776

Longitude

-107.488825

Map Link

<https://www.google.com/maps/search/?api=1&query=36.117776,-107.488825>

General Information

Brief Description

Weekly Pond Inspections

Containment Currently Contains Fluids

Yes

Fencing is in Good condition and Functional

Yes

Gates are Closed and locked

Yes

Facility sign is visible and in good condition

Yes

Signs of Surface Water Runon?

No

Inspection Info for Recycling Containment

Pond Level

7 1/2'

Containment has a minimum of three feet of freeboard

Yes

Containment water surface is free of visible signs of oil

Yes

Injection and withdrawal of water is done through a header

Yes

Oil absorbent booms are on-site and in good condition

No

Is there evidence of a leak in the liner above the waterline

No

Site is free of evidence of leaks, spills or releases

Yes

If leak detection contained liquid, was it removed?

Yes

If leak detection contained liquid, was HSE notified?

Upper Leak Detection

Water Present in ULD?

Yes

Total Depth of (ULD) (ft)

101.0

Depth to Water in (ULD) (ft)

Height of Water in (ULD)

Gallons of Water Removed ULD

68.0

Lower Leak Detection

Water Present in (LLD)?

No

Total Depth of (LLD) (ft)

0.0

Depth to Water in (LLD) (ft)

Height of Water in (LLD)

Gallons of Water Removed (LLD)

0.0

Bird Mitigation System

Audio Bird Deterrents are present and in working order

Yes

Visual Bird Deterrents are present and in working order

Yes

Facility was inspected, and no evidence of bird mortality was found

Yes

If evidence of bird mortality was found, HSE was notified

N/A

Comments

Technician / Employee Comments

Image Field

Visual Signs of Corrosion

Assignments

Site	Created On	Created By	Updated On	Updated By	From	Contact	Status	Assignment Status	Assigned By
def	12-08-2025 12:02:06 MST		12-08-2025 12:02:06 MST		12-21-2025 06:00:00 MST	Danny Montoya	P	Assigned	

Signature

A handwritten signature in black ink, consisting of several overlapping loops and a long horizontal stroke at the top.



Work Orders

#182246 - Weekly Pond Inspections

Created On Date

12-08-2025 12:02:06 MST

Updated On

01-06-2026 11:51:52 MST

Site Information

Asset

SEU 2206-20M WRF

Did you perform this inspection?

Yes

Inspected By (auto-populated if you select Yes)

Danny Montoya

Permit Number

3RF-30

Section

Township

Range

County

Sandavol

State

New Mexico

Latitude

36.117776

Longitude

-107.488825

Map Link

<https://www.google.com/maps/search/?api=1&query=36.117776,-107.488825>

General Information

Brief Description

Weekly Pond Inspections

Containment Currently Contains Fluids

Yes

Fencing is in Good condition and Functional

Yes

Gates are Closed and locked

Yes

Facility sign is visible and in good condition

Yes

Signs of Surface Water Runon?

No

Inspection Info for Recycling Containment

Pond Level

7 1/2'

Containment has a minimum of three feet of freeboard

Yes

Containment water surface is free of visible signs of oil

Yes

Injection and withdrawal of water is done through a header

Yes

Oil absorbent booms are on-site and in good condition

No

Is there evidence of a leak in the liner above the waterline

No

Site is free of evidence of leaks, spills or releases

Yes

If leak detection contained liquid, was it removed?

Yes

If leak detection contained liquid, was HSE notified?

Upper Leak Detection

Water Present in ULD?

Yes

Total Depth of (ULD) (ft)

101.0

Depth to Water in (ULD) (ft)

Height of Water in (ULD)

Gallons of Water Removed ULD

10.0

Lower Leak Detection

Water Present in (LLD)?

Total Depth of (LLD) (ft)

0.0

Depth to Water in (LLD) (ft)

Height of Water in (LLD)

Gallons of Water Removed (LLD)

Bird Mitigation System

Audio Bird Deterants are present and in working order

Yes

Visual Bird Deterants are present and in working order

Yes

Facility was inspected, and no evidence of bird mortality was found

Yes

If evidence of bird mortality was found, HSE was notified

N/A

Comments

Technician / Employee Comments

Image Field

Visual Signs of Corrosion

Assignments

Site	Created On	Created By	Updated On	Updated By	From	Contact	Status	Assignment Status	Assigned By
def	12-08-2025 12:02:06 MST		01-06-2026 11:51:46 MST	Danny Montoya	12-28-2025 06:00:00 MST	Danny Montoya	P	Completed	

Signature





Work Orders

#182247 - Weekly Pond Inspections

Created On Date

12-08-2025 12:02:06 MST

Updated On

01-09-2026 15:55:24 MST

Site Information

Asset

SEU 2206-20M WRF

Did you perform this inspection?

Yes

Inspected By (auto-populated if you select Yes)

Danny Montoya

Permit Number

3RF-30

Section

Township

Range

County

State

New Mexico

Latitude

36.117776

Longitude

-107.488825

Map Link

<https://www.google.com/maps/search/?api=1&query=36.117776,-107.488825>

General Information

Brief Description

Weekly Pond Inspections

Containment Currently Contains Fluids

Yes

Fencing is in Good condition and Functional

Yes

Gates are Closed and locked

Yes

Facility sign is visible and in good condition

Yes

Signs of Surface Water Runon?

No

Inspection Info for Recycling Containment

Pond Level

7 1/2'

Containment has a minimum of three feet of freeboard

Yes

Containment water surface is free of visible signs of oil

Yes

Injection and withdrawal of water is done through a header

Yes

Oil absorbent booms are on-site and in good condition

No

Is there evidence of a leak in the liner above the waterline

No

Site is free of evidence of leaks, spills or releases

Yes

If leak detection contained liquid, was it removed?

Yes

If leak detection contained liquid, was HSE notified?

Upper Leak Detection

Water Present in ULD?

Yes

Total Depth of (ULD) (ft)

101.0

Depth to Water in (ULD) (ft)

Height of Water in (ULD)

Gallons of Water Removed ULD

63.0

Lower Leak Detection

Water Present in (LLD)?

No

Total Depth of (LLD) (ft)

0.0

Depth to Water in (LLD) (ft)

Height of Water in (LLD)

Gallons of Water Removed (LLD)

0.0

Bird Mitigation System

Audio Bird Deterrents are present and in working order

Yes

Visual Bird Deterrents are present and in working order

Yes

Facility was inspected, and no evidence of bird mortality was found

Yes

If evidence of bird mortality was found, HSE was notified

N/A

Comments

Technician / Employee Comments


Image Field

Visual Signs of Corrosion

Assignments

Site	Created On	Created By	Updated On	Updated By	From	Contact	Status	Assignment Status	Assigned By
def	12-08-2025 12:02:06 MST		01-09-2026 15:55:15 MST	Danny Montoya	01-04-2026 06:00:00 MST	Danny Montoya	P	Completed	

Signature

A handwritten signature in black ink, consisting of a large, irregular loop at the top and a horizontal line below it with a small flourish on the right side.

Work Orders

#182463 - Weekly Pond Inspections



Created On Date

12-14-2025 06:00:11 MST

Updated On

01-16-2026 12:27:54 MST

Site Information

Asset

SEU 2206-20M WRF

Did you perform this inspection?

Yes

Inspected By (auto-populated if you select Yes)

Danny Montoya

Permit Number

3RF-30

Section

Township

Range

County

Sandavol

State

New Mexico

Latitude

36.117776

Longitude

-107.488825

Map Link

<https://www.google.com/maps/search/?api=1&query=36.117776,-107.488825>

General Information

Brief Description

Weekly Pond Inspections

Containment Currently Contains Fluids

Yes

Fencing is in Good condition and Functional

Yes

Gates are Closed and locked

Yes

Facility sign is visible and in good condition

Yes

Signs of Surface Water Runon?

No

Inspection Info for Recycling Containment

Pond Level

7 1/2'

Containment has a minimum of three feet of freeboard

Yes

Containment water surface is free of visible signs of oil

Yes

Injection and withdrawal of water is done through a header

Yes

Oil absorbent booms are on-site and in good condition

No

Is there evidence of a leak in the liner above the waterline

No

Site is free of evidence of leaks, spills or releases

Yes

If leak detection contained liquid, was it removed?

If leak detection contained liquid, was HSE notified?

Upper Leak Detection

Water Present in ULD?

No

Total Depth of (ULD) (ft)

101.0

Depth to Water in (ULD) (ft)

Height of Water in (ULD)

Gallons of Water Removed ULD

0.0

Lower Leak Detection

Water Present in (LLD)?

No

Total Depth of (LLD) (ft)

0.0

Depth to Water in (LLD) (ft)

Height of Water in (LLD)

Gallons of Water Removed (LLD)

0.0

Bird Mitigation System

Audio Bird Deterrents are present and in working order

Yes

Visual Bird Deterrents are present and in working order

Yes

Facility was inspected, and no evidence of bird mortality was found

Yes

If evidence of bird mortality was found, HSE was notified

N/A

Comments

Technician / Employee Comments


Image Field

Visual Signs of Corrosion

Assignments

Site	Created On	Created By	Updated On	Updated By	From	Contact	Status	Assignment Status	Assigned By
def	12-14-2025 06:00:11 MST		12-14-2025 06:00:11 MST		01-11-2026 06:00:00 MST	Danny Montoya	P	Assigned	

Signature

A handwritten signature in black ink, consisting of a large, rounded, teardrop-shaped initial followed by a horizontal line and a smaller, curved mark below it.

Work Orders

#182952 - Weekly Pond Inspections



Created On Date

12-21-2025 06:00:05 MST

Updated On

01-23-2026 13:14:22 MST

Site Information

Asset

SEU 2206-20M WRF

Did you perform this inspection?

Yes

Inspected By (auto-populated if you select Yes)

Danny Montoya

Permit Number

3RF-30

Section

Township

Range

County

Sandavol

State

New Mexico

Latitude

36.117776

Longitude

-107.488825

Map Link

<https://www.google.com/maps/search/?api=1&query=36.117776,-107.488825>

General Information

Brief Description

Weekly Pond Inspections

Containment Currently Contains Fluids

Yes

Fencing is in Good condition and Functional

Yes

Gates are Closed and locked

Yes

Facility sign is visible and in good condition

Yes

Signs of Surface Water Runon?

No

Inspection Info for Recycling Containment

Pond Level

7 1/2'

Containment has a minimum of three feet of freeboard

Yes

Containment water surface is free of visible signs of oil

Yes

Injection and withdrawal of water is done through a header

Yes

Oil absorbent booms are on-site and in good condition

No

Is there evidence of a leak in the liner above the waterline

No

Site is free of evidence of leaks, spills or releases

Yes

If leak detection contained liquid, was it removed?

Yes

If leak detection contained liquid, was HSE notified?

Upper Leak Detection

Water Present in ULD?

Yes

Total Depth of (ULD) (ft)

101.0

Depth to Water in (ULD) (ft)

Height of Water in (ULD)

Gallons of Water Removed ULD

25.0

Lower Leak Detection

Water Present in (LLD)?

No

Total Depth of (LLD) (ft)

0.0

Depth to Water in (LLD) (ft)

Height of Water in (LLD)

Gallons of Water Removed (LLD)

0.0

Bird Mitigation System

Audio Bird Deterants are present and in working order

Yes

Visual Bird Deterants are present and in working order

Yes

Facility was inspected, and no evidence of bird mortality was found

Yes

If evidence of bird mortality was found, HSE was notified

N/A

Comments

Technician / Employee Comments


Image Field

Visual Signs of Corrosion

Assignments

Site	Created On	Created By	Updated On	Updated By	From	Contact	Status	Assignment Status	Assigned By
def	12-21-2025 06:00:05 MST		12-21-2025 06:00:05 MST		01-18-2026 06:00:00 MST	Danny Montoya	P	Assigned	

Signature

A handwritten signature in black ink, consisting of a large, elongated, oval-shaped loop at the top, followed by a horizontal line, and then a series of smaller, connected loops and strokes below.



Work Orders

#183369 - Weekly Pond Inspections

Created On Date

12-28-2025 06:00:17 MST

Updated On

02-03-2026 14:52:16 MST

Site Information

Asset

SEU 2206-20M WRF

Did you perform this inspection?

Yes

Inspected By (auto-populated if you select Yes)

Danny Montoya

Permit Number

3RF-30

Section**Township****Range****County****State**

New Mexico

Latitude

36.117776

Longitude

-107.488825

Map Link

<https://www.google.com/maps/search/?api=1&query=36.117776,-107.488825>

General Information

Brief Description

Weekly Pond Inspections

Containment Currently Contains Fluids

Yes

Fencing is in Good condition and Functional

Yes

Gates are Closed and locked

Yes

Facility sign is visible and in good condition

Yes

Signs of Surface Water Runon?

No

Inspection Info for Recycling Containment

Pond Level

7 1/2'

Containment has a minimum of three feet of freeboard

Yes

Containment water surface is free of visible signs of oil

Yes

Injection and withdrawal of water is done through a header

Yes

Oil absorbent booms are on-site and in good condition

No

Is there evidence of a leak in the liner above the waterline

No

Site is free of evidence of leaks, spills or releases

Yes

If leak detection contained liquid, was it removed?

Yes

If leak detection contained liquid, was HSE notified?

Upper Leak Detection

Water Present in ULD?

Yes

Total Depth of (ULD) (ft)

101.0

Depth to Water in (ULD) (ft)

Height of Water in (ULD)

Gallons of Water Removed ULD

23.0

Lower Leak Detection

Water Present in (LLD)?

No

Total Depth of (LLD) (ft)

0.0

Depth to Water in (LLD) (ft)

Height of Water in (LLD)

Gallons of Water Removed (LLD)

0.0

Bird Mitigation System

Audio Bird Deterants are present and in working order

Yes

Visual Bird Deterants are present and in working order

Yes

Facility was inspected, and no evidence of bird mortality was found

Yes

If evidence of bird mortality was found, HSE was notified

N/A

Comments

Technician / Employee Comments


Image Field

Visual Signs of Corrosion

Assignments

Site	Created On	Created By	Updated On	Updated By	From	Contact	Status	Assignment Status	Assigned By
def	12-28-2025 06:00:17 MST		02-03-2026 14:52:09 MST	Danny Montoya	01-25-2026 06:00:00 MST	Danny Montoya	P	Completed	

Signature

A handwritten signature in black ink, consisting of a large, sweeping loop at the top, followed by a horizontal line that curves downwards at the right end, and a vertical line extending downwards from the left side of the horizontal line.



State of New Mexico
 Energy Minerals and Natural Resources Department
 Oil Conservation Division
 1220 South St. Francis Dr.
 Santa Fe, NM 87505
 Phone (505) 476-3441 • Fax (505) 476-3462
<https://www.emnrd.nm.gov/ocd/>

Form C-148
 Revised
 January 2022

Operator Name ENDURING RESOURCES

OGRID # 372286

RF# 3RF-30 pVF1828850147(SEU 2206 20M)

Facility # fVF1828850052

I certify all recycling containments associated with this recycling facility are using \geq 20% of the containment's total fluid capacity every 6 months until closure in compliance with 19.15.34.13(C)^A

Month/Year OCTOBER 2025

Recycling Equipment	Operational Capacity, (bbl) ^B	Produced Water Received, (bbl)	Other Fluid Received, (bbl)	Description of Other Fluid Received (e.g., fresh water, etc.)	Volume Leaving Facility for Recycling/Reuse, (bbl)
Recycling Containments	157,000	0			0
Above Ground Storage Tanks					
Recycling Facility Totals^C		0			0

^A If less than 20% of the total fluid capacity is utilized every six months, beginning from the first withdraw, operation of the facility is considered ceased and a notification of cessation of operations should be sent electronically to OCD Online. A request to extend the cessation of operations, not to exceed six months, may be submitted using a C-147 Long Form to OCD Online.

^B For recycling containments, operational fluid capacity is the total volume of the containment, minus the volume utilized for the three feet volume of freeboard.

^C Total the volumes received and the volumes leaving the facility for all equipment.



State of New Mexico
 Energy Minerals and Natural Resources Department
 Oil Conservation Division
 1220 South St. Francis Dr.
 Santa Fe, NM 87505
 Phone (505) 476-3441 • Fax (505) 476-3462
<https://www.emnrd.nm.gov/ocd/>

Form C-148
 Revised
 January 2022

Operator Name ENDURING RESOURCES

OGRID # 372286

RF# 3RF-30 pVF1828850147(SEU 2206 20M)

Facility # fVF1828850052

I certify all recycling containments associated with this recycling facility are using >= 20% of the containment's total fluid capacity every 6 months until closure in compliance with 19.15.34.13(C)^A

Month/Year NOVEMBER 2025

Recycling Equipment	Operational Capacity, (bbl) ^B	Produced Water Received, (bbl)	Other Fluid Received, (bbl)	Description of Other Fluid Received (e.g., fresh water, etc.)	Volume Leaving Facility for Recycling/Reuse, (bbl)
Recycling Containments	157,000	0			0
Above Ground Storage Tanks					
Recycling Facility Totals^C		0			0

^A If less than 20% of the total fluid capacity is utilized every six months, beginning from the first withdraw, operation of the facility is considered ceased and a notification of cessation of operations should be sent electronically to OCD Online. A request to extend the cessation of operations, not to exceed six months, may be submitted using a C-147 Long Form to OCD Online.

^B For recycling containments, operational fluid capacity is the total volume of the containment, minus the volume utilized for the three feet volume of freeboard.

^C Total the volumes received and the volumes leaving the facility for all equipment.



State of New Mexico
 Energy Minerals and Natural Resources Department
 Oil Conservation Division
 1220 South St. Francis Dr.
 Santa Fe, NM 87505
 Phone (505) 476-3441 • Fax (505) 476-3462
<https://www.emnrd.nm.gov/ocd/>

Form C-148
 Revised
 January 2022

Operator Name ENDURING RESOURCES

OGRID # 372286

RF# 3RF-30 pVF1828850147(SEU 2206 20M)

Facility # fVF1828850052

I certify all recycling containments associated with this recycling facility are using \geq 20% of the containment's total fluid capacity every 6 months until closure in compliance with 19.15.34.13(C)^A

Month/Year DECEMBER 2025

Recycling Equipment	Operational Capacity, (bbl) ^B	Produced Water Received, (bbl)	Other Fluid Received, (bbl)	Description of Other Fluid Received (e.g., fresh water, etc.)	Volume Leaving Facility for Recycling/Reuse, (bbl)
Recycling Containments	157,000	0			0
Above Ground Storage Tanks					
Recycling Facility Totals^C		0			0

^A If less than 20% of the total fluid capacity is utilized every six months, beginning from the first withdraw, operation of the facility is considered ceased and a notification of cessation of operations should be sent electronically to OCD Online. A request to extend the cessation of operations, not to exceed six months, may be submitted using a C-147 Long Form to OCD Online.

^B For recycling containments, operational fluid capacity is the total volume of the containment, minus the volume utilized for the three feet volume of freeboard.

^C Total the volumes received and the volumes leaving the facility for all equipment.



State of New Mexico
 Energy Minerals and Natural Resources Department
 Oil Conservation Division
 1220 South St. Francis Dr.
 Santa Fe, NM 87505
 Phone (505) 476-3441 • Fax (505) 476-3462
<https://www.emnrd.nm.gov/ocd/>

Form C-148
 Revised
 January 2022

Operator Name ENDURING RESOURCES

OGRID # 372286

RF# 3RF-30 pVF1828850147(SEU 2206 20M)

Facility # fVF1828850052

I certify all recycling containments associated with this recycling facility are using \geq 20% of the containment's total fluid capacity every 6 months until closure in compliance with 19.15.34.13(C)^A

Month/Year JANUARY 2026

Recycling Equipment	Operational Capacity, (bbl) ^B	Produced Water Received, (bbl)	Other Fluid Received, (bbl)	Description of Other Fluid Received (e.g., fresh water, etc.)	Volume Leaving Facility for Recycling/Reuse, (bbl)
Recycling Containments	157,000	0			0
Above Ground Storage Tanks					
Recycling Facility Totals^C		0			0

^A If less than 20% of the total fluid capacity is utilized every six months, beginning from the first withdraw, operation of the facility is considered ceased and a notification of cessation of operations should be sent electronically to OCD Online. A request to extend the cessation of operations, not to exceed six months, may be submitted using a C-147 Long Form to OCD Online.

^B For recycling containments, operational fluid capacity is the total volume of the containment, minus the volume utilized for the three feet volume of freeboard.

^C Total the volumes received and the volumes leaving the facility for all equipment.

Venegas, Victoria, EMNRD

From: Venegas, Victoria, EMNRD
Sent: Thursday, March 19, 2026 2:52 PM
To: Heather Huntington
Subject: 3RF-30 - SEU 2206 - 20M FACILITY ID [fVF1828850052]
Attachments: C-147 3RF-30 - SEU 2206 - 20M FACILITY ID [fVF1828850052] 03.19.2026.pdf

3RF-30 - SEU 2206 - 20M FACILITY ID [fVF1828850052]

Good afternoon Ms. Huntington,
NMOCDC has reviewed the extension of the cessation of operations request for 3RF-30 - SEU 2206 - 20M FACILITY ID [fVF1828850052], received from [372286] ENDURING RESOURCES, LLC on 03/13/2026, Application ID **562884**. The extension of the cessation of operations is approved with the following conditions of approval:

- 3RF-30 - SEU 2206 - 20M FACILITY ID [fVF1828850052] registration/permit expires on 10/04/2026.
- 3RF-30 - SEU 2206 - 20M FACILITY ID [fVF1828850052] extension of cessation of operations is approved from 02/01/2026 to 07/01/2026. **However, if after this 6-month period, the containment was not utilized at a minimum of 20% fluid capacity, no additional extensions would be granted, and the operator would be directed to remove all fluids and proceed with the closure requirements.**
- [372286] ENDURING RESOURCES, LLC will maintain a liquid level in the containment that is at least equal to the weight of the liner plus 20%. [372286] ENDURING RESOURCES, LLC may maintain a higher liquid level if they choose.
- [372286] ENDURING RESOURCES, LLC will provide written notice to OCD Permitting at least 72 hours, but no more than one week, prior to the recommencement of operations. Recommencement of recycling operations means that the operator plans to resume moving fluids through the containment and discharging fluids from the containment.
 - At the resumption of recycling operations, [372286] ENDURING RESOURCES, LLC is required to perform an incremental fluid level test for containment liquid levels above the minimum liquid level.
 - [372286] ENDURING RESOURCES, LLC will fill the containment. [372286] ENDURING RESOURCES, LLC will pause filling operations at every 10% of total fluid capacity above the minimum level.
 - [372286] ENDURING RESOURCES, LLC will maintain the liquid level for each 10% volume increase for 24 hours and inspect and operate the leak detection system at the end of the 24-hour period.
 - If there are no liquids present in the leak detection system, [372286] ENDURING RESOURCES, LLC may proceed to fill the next 10% volume and repeat the process until the containment full design capacity minus the 3-feet of freeboard is reached.
 - If liquids are present, [372286] ENDURING RESOURCES, LLC should immediately cease the incremental fill test and perform a liner inspection. [372286] ENDURING RESOURCES, LLC should provide written notice of the fluid detection and liner inspection findings to OCD via OCD Permitting using a C-147 (long form) with the "Other" box checked and "Notice of fluid detection" written as the explanation of "Other."
 - Upon notification of fluid detection in the leak detection system, the OCD will verify the source of water (condensation versus produced water).
 - If the detected fluid is confirmed to be condensation, the OCD will issue a written approval to proceed with the incremental fluid level test.

- If the detected fluid is confirmed to be produced water, [372286] ENDURING RESOURCES, LLC must comply with 19.15.34.13 NMAC [372286] ENDURING RESOURCES, LLC must provide written notification to OCD Permitting on the actions taken to comply with 19.15.34.13 NMAC.
 - After fluid is detected in the leak detection system, the incremental fill test cannot continue until after a written approval to proceed is issued by the OCD.
 - [372286] ENDURING RESOURCES, LLC must submit copies of the detailed containment inspection records for the prior three months and a report detailing the incremental fluid level test process and results through OCD Permitting using a C-147 (long form) with the “Other” box checked. “Recommendation of Operations - Incremental Fluid Level Test” should be written as the explanation of “Other.” Form C-147 must be completed and include information in sections 1 General Information, 2 Recycling Facility, 3 Recycling Containment, 4 Bonding, and 10 Operator Application Certification. Section 9 Recycling Facility and/or Containment Checklist may also need to be partially completed. Operators should verify that the resumption of operations notification does not result in any changes to the recycling containment operating and maintenance plan or the closure plan. If the recommencement of operations affects the operating and maintenance plan or closure plan, operators should check those boxes in section 9 and provide updated plans or plan addendums as attachments to the C-147.
- [372286] ENDURING RESOURCES, LLC will continue to operate, maintain, and close 3RF-30 - SEU 2206 - 20M FACILITY ID [fVF1828850052] in compliance with 19.15.34 NMAC, to include but not limited detailed inspection records, removal of trash/oil from containment, and monthly C-148 reporting (even if there is zero activity).
 - A minimum of 3-feet freeboard must always be maintained in the recycling containment during operations.

Please let me know if you have any additional questions.

Regards,

Victoria Venegas • Senior Environmental Scientist
EMNRD - Oil Conservation Division
506 W. Texas Ave. Artesia, NM 88210
575.909.0269 | Victoria.Venegas@emnrd.nm.gov

Sante Fe Main Office
Phone: (505) 476-3441

General Information
Phone: (505) 629-6116

Online Phone Directory
<https://www.emnrd.nm.gov/ocd/contact-us>

State of New Mexico
Energy, Minerals and Natural Resources
Oil Conservation Division
1220 S. St Francis Dr.
Santa Fe, NM 87505

CONDITIONS

Action 562884

CONDITIONS

Operator: ENDURING RESOURCES, LLC 6300 S Syracuse Way Centennial, CO 80111	OGRID: 372286
	Action Number: 562884
	Action Type: [C-147] Water Recycle Long (C-147L)

CONDITIONS

Created By	Condition	Condition Date
vvenegas	• 3RF-30 - SEU 2206 - 20M FACILITY ID [VF1828850052] extension of cessation of operations is approved from 02/01/2026 to 07/01/2026. However, if after this 6-month period, the containment was not utilized at a minimum of 20% fluid capacity, no additional extensions would be granted, and the operator would be directed to remove all fluids and proceed with the closure requirements.	3/19/2026